



MARRIAGE AND DIVORCE STATISTICS 2010-2023

By County of Issuance

Oklahoma State Department of Health
123 Robert S. Kerr Ave. Suite 1702
Oklahoma City, OK 73102
www.ok.gov/health

Technical Notes

Total numbers only of marriages, absolute divorces, and annulments are reported by county court clerks to the Oklahoma State Department of Health (OSDH). Marriage and divorce rates calculated are based on the total number of marriages and divorces per 1,000 Oklahoma resident population. Data are tabulated on decrees issued in the state of Oklahoma, not by state of residence. Therefore, marriages, divorces, and annulments issued out of state to Oklahoma residents are not included while marriages, divorces, and annulments issued in Oklahoma to out of state residents are included. Year of decree is defined as the year the decree was granted.

In 2020, due to COVID-19; some County Court Clerks offices suspended operations for a portion of the year. Some offices that were open experienced a higher than normal volume of decrees issued. During 2022, the delivery system for collecting marriages, divorces, and annulments changed. Every effort was made to ensure the accuracy of the data collected.

Thank you to the County Court Clerks offices throughout the State assisting with the completion of this report.

Viewed at either the individual level or the population level, marital status is a key variable in health, demographic, and policy research. As a result, national data on current marital status and on change in marital status is collected through a variety of Federal surveys and data systems. Among these systems are health surveys conducted by National Center for Health Statistics (NCHS), the Current Population Survey conducted by the U.S. Bureau of the Census, and the records-based vital registration system conducted as a cooperative venture - Vital Statistics Cooperative Program (VSCP) - between NCHS and the States. Within the VSCP, current marital status data are collected from birth certificates in the birth registration system resulting, for example, in data on out-of-wedlock births. Marital status is also collected from death certificates in the death registration system.

** Revisions to marriages, marriage rate, divorces, and divorce rate for 2017 for McClain, McCurtain, McIntosh, Major, Marshall, and Mayes counties were made in September 2019.

*** Revisions to divorces and divorce rate for 2016 for Coal County were made in June 2021.

Additional national data for marriages and divorces can be found <https://www.cdc.gov/nchs/nvss/marriage-divorce.htm>.

Count of Oklahoma Marriage Licenses Issued (2010-2023) as reported by the Oklahoma State Courts Network

	2010	2013	2014	2015	2016	2017	2018	2019	2020	2021	2022	2023
Oklahoma	27,012	27,275	29,313	29,018	27,967	28,013	26,331	25,075	23,307	24,405	24,580	24,062
Adair	115	122	147	108	111	117	108	88	106	129	107	96
Alfalfa	47	51	47	27	36	25	28	26	32	31	15	28
Atoka	80	96	89	79	101	67	90	82	71	86	85	79
Beaver	26	21	28	21	26	15	25	18	19	24	16	19
Beckham	165	174	202	196	174	189	156	152	138	141	136	121
Blaine	40	34	47	52	88	54	50	45	49	38	36	28
Bryan	409	487	515	608	458	504	369	135	243	427	357	358
Caddo	160	168	160	110	106	107	110	86	114	123	112	125
Canadian	773	778	728	663	671	645	622	558	458	550	550	625
Carter	380	391	457	449	360	373	312	333	288	373	351	330
Cherokee	283	299	300	242	329	290	324	257	241	298	291	267
Choctaw	192	144	167	191	169	197	151	116	146	129	109	103
Cimarron	15	18	11	11	8	10	11	10	14	17	11	7
Cleveland	1,671	1,918	1,901	1,573	1,526	1,517	1,411	1,317	1,584	1,544	1,666	1,695
Coal	33	31	35	36	45	34	26	31	41	30	41	38
Comanche	1,386	1,237	1,407	1,400	1,317	1,400	1,341	1,270	723	521	393	414
Cotton	37	35	43	28	28	29	35	28	32	70	55	50
Craig	111	86	96	77	88	90	68	80	417	203	90	84
Creek	569	555	542	531	523	610	541	548	418	538	520	479
Custer	205	185	173	158	151	181	138	149	170	157	190	163
Delaware	188	201	232	223	218	218	220	182	199	217	191	203
Dewey	25	32	49	43	42	42	25	25	26	18	13	15
Ellis	33	37	39	43	33	15	29	21	23	26	24	19
Garfield	480	558	560	530	488	503	407	402	373	370	342	375
Garvin	219	204	189	200	181	159	177	152	138	175	173	183
Grady	353	302	293	297	284	332	316	259	206	265	290	264
Grant	19	24	16	29	17	17	24	19	52	24	11	15
Greer	44	35	17	21	25	19	23	23	14	19	39	27
Harmon	12	20	18	13	8	12	19	15	8	13	16	9
Harper	29	45	32	38	33	28	17	20	12	14	13	11
Haskell	84	87	98	106	83	76	93	73	83	76	84	84
Hughes	79	84	76	58	75	62	55	71	58	55	57	50
Jackson	124	178	195	144	136	135	127	118	133	158	155	141
Jefferson	38	35	38	44	35	34	20	24	28	35	19	29
Johnston	49	65	60	48	68	63	60	46	54	56	45	53
Kay	364	363	425	297	312	338	316	236	247	271	266	257
Kingfisher	102	116	130	119	92	81	85	85	145	97	121	113
Kiowa	65	56	59	50	47	45	29	26	36	34	40	43
Latimer	55	80	73	49	59	40	51	46	48	38	39	43
Le Flore	317	286	344	368	339	317	340	295	316	338	301	329
Lincoln	200	195	170	176	143	169	209	167	162	176	184	180
Logan	259	247	242	112	202	218	202	194	244	233	233	212
Love	161	155	212	305	170	170	141	167	86	78	120	121
McClain**	204	219	242	252	223	259	215	175	129	232	330	287
McCurtain**	216	234	190	253	245	185	191	185	147	283	219	241
McIntosh**	92	76	112	105	82	84	96	98	102	137	102	102
Major**	43	56	65	62	47	50	52	40	47	46	35	29
Marshall**	128	151	131	114	100	112	107	113	116	94	98	95
Mayes**	261	232	287	256	293	266	256	257	216	239	202	236
Murray	105	109	130	105	104	88	105	89	93	125	92	95
Muskogee	528	458	496	500	510	550	506	466	453	488	467	431
Noble	73	78	63	46	76	61	69	68	38	47	43	53
Nowata	50	39	48	49	46	53	51	35	28	26	27	36
Okfuskee	73	56	74	54	69	68	56	60	53	66	43	48
Oklahoma	5,180	5,461	6,094	6,808	6,664	6,584	6,424	6,591	5,480	5,609	5,702	5,554
Okmulgee	286	266	292	264	226	208	210	173	149	198	186	151

Count of Oklahoma Marriage Licenses Issued (2010-2023) as reported by the Oklahoma State Courts Network

	2010	2013	2014	2015	2016	2017	2018	2019	2020	2021	2022	2023
Oklahoma	27,012	27,275	29,313	29,018	27,967	28,013	26,331	25,075	23,307	24,405	24,580	24,062
Osage	106	105	98	120	109	106	121	87	100	122	122	100
Ottawa	1,216	932	1,008	1,000	951	814	742	710	123	501	548	478
Pawnee	72	72	95	76	84	82	81	66	61	69	57	73
Payne	523	478	494	521	490	484	471	477	442	476	504	442
Pittsburg	319	324	339	327	329	329	330	291	256	275	269	265
Pontotoc	370	360	390	303	299	298	317	275	262	269	302	279
Pottawatomie	516	526	556	594	560	523	498	461	536	480	538	523
Pushmataha	78	75	74	56	58	76	62	54	57	67	57	58
Roger Mills	16	19	30	38	20	26	23	21	16	23	22	29
Rogers	509	515	636	651	607	662	606	572	671	538	564	535
Seminole	157	151	117	147	148	142	111	134	112	133	119	115
Sequoyah	275	235	278	279	253	251	243	234	258	229	264	255
Stephens	297	258	277	250	269	267	237	206	266	299	455	401
Texas	139	136	135	148	150	130	135	135	108	128	126	128
Tillman	36	29	33	25	26	31	22	19	24	30	20	23
Tulsa	4,164	4,402	4,847	4,768	4,651	4,713	4,256	4,142	4,178	4,192	4,398	4,390
Wagoner	269	266	303	315	281	320	270	265	226	223	211	217
Washington	436	420	447	429	355	414	363	363	328	342	335	320
Washita	71	88	84	51	54	57	58	49	61	62	67	43
Woods	52	59	50	60	55	47	37	47	24	35	38	28
Woodward	156	155	136	119	128	126	109	122	152	107	111	117

Oklahoma Marriage Rates (2010-2023) based on the number of marriage licenses issued in Oklahoma by County of Issue

	2010	2013	2014	2015	2016	2017	2018	2019	2020	2021	2022	2023
Oklahoma	7.2	7.1	7.6	7.4	7.1	7.1	6.7	6.3	5.9	6.2	6.2	5.9
Adair	5.1	5.4	6.6	4.9	5.0	5.3	4.9	4.0	4.8	6.6	5.5	4.9
Alfalfa	8.4	8.7	8.1	4.6	6.1	4.2	4.9	4.6	5.6	5.4	2.6	4.9
Atoka	5.6	6.9	6.4	5.7	7.3	4.9	6.5	6.0	5.2	6.1	6.0	5.4
Beaver	4.6	3.8	5.1	3.8	4.8	2.8	4.7	3.4	3.6	4.8	3.2	3.8
Beckham	7.5	7.4	8.6	8.3	7.7	8.7	7.2	7.0	6.3	6.3	6.2	5.5
Blaine	4.0	3.5	4.8	5.3	9.1	5.6	5.3	4.8	5.2	4.4	4.2	3.3
Bryan	9.6	11.0	11.6	13.5	10.0	10.8	7.8	2.8	5.1	9.2	7.6	7.3
Caddo	5.4	5.7	5.4	3.7	3.6	3.6	3.8	3.0	3.9	4.6	4.2	4.8
Canadian	6.6	6.2	5.6	5.0	4.9	4.6	4.3	3.8	3.1	3.5	3.4	3.6
Carter	7.9	8.1	9.4	9.2	7.4	7.7	6.5	6.9	6.0	7.8	7.3	6.8
Cherokee	6.0	6.2	6.2	5.0	6.7	5.9	6.7	5.3	4.9	6.3	6.1	5.5
Choctaw	12.6	9.6	11.0	12.7	11.4	13.3	10.3	7.9	10.0	9.1	7.6	7.2
Cimarron	6.1	7.7	4.8	4.9	3.7	4.6	5.1	4.7	6.5	7.4	4.9	3.2
Cleveland	6.5	7.1	7.0	5.7	5.5	5.4	5.0	4.6	5.6	5.2	5.6	5.6
Coal	5.6	5.4	6.1	6.4	8.0	6.0	4.7	5.6	7.4	5.7	7.7	7.2
Comanche	11.1	9.9	11.3	11.3	10.8	11.5	11.1	10.5	6.0	4.3	3.2	3.4
Cotton	6.0	5.7	7.0	4.7	4.7	4.9	6.0	5.0	5.7	12.6	10.1	9.2
Craig	7.4	5.9	6.6	5.2	6.1	6.3	4.8	5.7	29.6	14.4	6.3	5.8
Creek	8.1	7.9	7.7	7.5	7.3	8.5	7.5	7.7	5.9	7.5	7.2	6.5
Custer	7.4	6.3	5.9	5.3	5.2	6.3	4.8	5.2	5.9	5.5	6.8	5.8
Delaware	4.5	4.8	5.6	5.3	5.2	5.1	5.1	4.2	4.6	5.4	4.7	4.9
Dewey	5.2	6.6	9.9	8.6	8.6	8.6	5.1	5.1	5.3	4.0	2.9	3.5
Ellis	7.9	9.0	9.5	10.2	8.1	3.8	7.4	5.4	6.0	7.0	6.4	5.2
Garfield	7.9	8.9	8.9	8.4	7.8	8.1	6.6	6.6	6.1	5.9	5.5	6.0
Garvin	7.9	7.4	6.8	7.2	6.5	5.7	6.4	5.5	5.0	6.8	6.7	7.1
Grady	6.7	5.6	5.4	5.4	5.2	6.1	5.7	4.6	3.7	4.8	5.2	4.6
Grant	4.2	5.3	3.6	6.4	3.8	3.9	5.6	4.4	12.0	5.7	2.6	3.7
Greer	7.1	5.7	2.8	3.5	4.2	3.3	4.0	4.0	2.5	3.5	7.1	4.9
Harmon	4.1	6.9	6.4	4.7	2.9	4.4	7.1	5.7	3.0	5.3	6.6	3.8
Harper	7.8	11.6	8.2	9.9	8.7	7.4	4.5	5.4	3.2	4.3	4.1	3.4
Haskell	6.6	6.7	7.6	8.3	6.5	6.0	7.3	5.8	6.6	6.6	7.2	7.1
Hughes	5.6	6.2	5.6	4.3	5.6	4.7	4.1	5.4	4.4	4.1	4.3	3.7
Jackson	4.7	6.8	7.5	5.7	5.3	5.4	5.1	4.8	5.4	6.4	6.3	5.7
Jefferson	5.9	5.5	6.0	7.0	5.6	5.5	3.3	4.0	4.7	6.6	3.5	5.4
Johnston	4.5	5.9	5.4	4.4	6.1	5.7	5.5	4.2	4.9	5.5	4.3	5.2
Kay	7.8	8.0	9.3	6.6	6.9	7.6	7.2	5.4	5.7	6.2	6.1	5.9
Kingfisher	6.8	7.6	8.4	7.6	5.9	5.1	5.3	5.3	9.1	6.4	7.9	7.3
Kiowa	6.9	6.0	6.4	5.5	5.2	5.1	3.3	3.0	4.1	4.0	4.8	5.1
Latimer	4.9	7.4	6.8	4.6	5.6	3.9	5.0	4.6	4.8	4.0	4.1	4.5
Le Flore	6.3	5.7	6.8	7.4	6.8	6.3	6.8	5.9	6.3	7.0	6.2	6.6
Lincoln	5.8	5.7	4.9	5.0	4.1	4.8	6.0	4.8	4.6	5.3	5.4	5.2
Logan	6.2	5.6	5.4	2.5	4.4	4.7	4.3	4.0	5.1	4.7	4.6	4.0
Love	17.1	16.0	21.8	31.1	16.9	16.9	13.9	16.4	8.5	7.7	11.7	11.8
McClain**	5.9	6.0	6.5	6.6	5.8	6.6	5.4	4.3	3.2	5.5	7.6	6.1
McCurtain**	6.5	7.0	5.7	7.6	7.4	5.6	5.8	5.6	4.5	9.2	7.1	7.9
McIntosh**	4.5	3.8	5.6	5.3	4.1	4.3	4.9	5.0	5.2	7.2	5.3	5.2
Major**	5.7	7.3	8.3	8.0	6.1	6.5	6.8	5.2	6.2	5.9	4.6	3.8
Marshall**	8.1	9.4	8.1	7.0	6.1	6.8	6.4	6.7	6.8	6.1	6.3	5.9
Mayes**	6.3	5.7	7.0	6.3	7.1	6.5	6.2	6.2	5.3	6.1	5.1	5.9
Murray	7.8	8.0	9.4	7.6	7.5	6.3	7.5	6.3	6.6	9.0	6.7	6.9
Muskogee	7.4	6.5	7.1	7.2	7.4	8.0	7.4	6.8	6.7	7.4	7.0	6.5
Noble	6.3	6.8	5.5	4.0	6.7	5.4	6.1	6.1	3.4	4.3	3.9	4.9
Nowata	4.8	3.7	4.6	4.7	4.4	5.1	5.0	3.5	2.8	2.8	2.9	3.8
Okfuskee	6.0	4.6	6.1	4.5	5.7	5.6	4.6	5.0	4.4	5.9	3.8	4.2
Oklahoma	7.2	7.2	7.9	8.8	8.5	8.4	8.1	8.3	6.9	7.0	7.1	6.9
Okmulgee	7.1	6.8	7.5	6.8	5.8	5.4	5.5	4.5	3.9	5.4	5.1	4.1

Oklahoma Marriage Rates (2010-2023) based on the number of marriage licenses issued in Oklahoma by County of Issue

	2010	2013	2014	2015	2016	2017	2018	2019	2020	2021	2022	2023
Oklahoma	7.2	7.1	7.6	7.4	7.1	7.1	6.7	6.3	5.9	6.2	6.2	5.9
Osage	2.2	2.2	2.1	2.5	2.3	2.2	2.6	1.9	2.1	2.7	2.7	2.2
Ottawa	38.2	29.0	31.5	31.4	30.1	25.9	23.7	22.8	3.9	16.6	18.0	15.8
Pawnee	4.3	4.4	5.8	4.6	5.1	5.0	4.9	4.0	3.7	4.4	3.6	4.6
Payne	6.8	6.0	6.1	6.4	6.0	5.9	5.7	5.8	5.4	5.8	6.1	5.3
Pittsburg	7.0	7.2	7.6	7.3	7.4	7.4	7.5	6.7	5.9	6.3	6.2	6.1
Pontotoc	9.8	9.4	10.2	7.9	7.8	7.8	8.3	7.2	6.8	7.1	7.9	7.3
Pottawatomie	7.4	7.4	7.8	8.3	7.8	7.2	6.9	6.3	7.4	6.6	7.4	7.1
Pushmataha	6.7	6.7	6.7	5.0	5.3	6.9	5.6	4.9	5.2	6.2	5.3	5.4
Roger Mills	4.4	5.1	8.0	10.0	5.4	7.1	6.3	5.8	4.5	6.7	6.5	8.8
Rogers	5.8	5.8	7.1	7.2	6.7	7.2	6.6	6.2	7.2	5.6	5.8	5.3
Seminole	6.2	5.9	4.6	5.8	5.9	5.7	4.5	5.5	4.6	5.7	5.1	4.9
Sequoyah	6.5	5.6	6.6	6.7	6.0	6.0	5.8	5.6	6.2	5.8	6.7	6.3
Stephens	6.6	5.7	6.2	5.6	6.1	6.2	5.5	4.8	6.1	7.0	10.5	9.1
Texas	6.7	6.2	6.2	6.9	7.1	6.2	6.5	6.7	5.3	6.0	6.1	6.3
Tillman	4.5	3.8	4.3	3.3	3.5	4.2	3.0	2.6	3.3	4.3	2.8	3.3
Tulsa	6.9	7.1	7.7	7.4	7.2	7.3	6.6	6.4	6.4	6.3	6.5	6.4
Wagoner	3.7	3.5	4.0	4.1	3.6	4.0	3.4	3.3	2.8	2.7	2.5	2.4
Washington	8.5	8.1	8.6	8.2	6.8	7.9	7.0	7.0	6.3	6.5	6.3	6.0
Washita	6.2	7.5	7.3	4.4	4.7	5.2	5.2	4.5	5.6	5.7	6.2	4.0
Woods	5.8	6.6	5.4	6.4	6.0	5.2	4.2	5.3	2.7	4.1	4.4	3.3
Woodward	7.8	7.3	6.3	5.5	6.1	6.1	5.4	6.1	7.5	5.2	5.5	5.9

Count of Oklahoma Divorce Decrees Issued (2010-2023) as reported by the Oklahoma State Courts Network

	2010	2013	2014	2015	2016	2017	2018	2019	2020	2021	2022	2023
Oklahoma	19,589	17,227	17,528	17,063	17,042	15,945	14,799	15,412	13,716	14,941	14,731	13,449
Adair	164	116	95	83	108	103	109	119	100	90	79	113
Alfalfa	18	10	21	14	16	17	23	28	20	19	15	20
Atoka	84	65	56	61	47	50	64	52	39	43	48	36
Beaver	19	16	17	22	38	18	19	17	16	13	17	14
Beckham	132	122	131	114	93	83	114	102	73	107	71	62
Blaine	50	53	43	38	38	26	34	31	28	33	25	23
Bryan	216	172	174	178	181	200	184	167	165	172	166	165
Caddo	126	100	92	64	95	68	82	66	61	68	52	66
Canadian	616	549	580	627	568	583	595	607	601	633	606	672
Carter	255	180	212	203	155	137	146	180	137	154	136	75
Cherokee	214	150	180	186	233	226	224	197	188	219	148	153
Choctaw	83	33	39	32	46	70	47	56	32	47	54	44
Cimarron	9	10	14	4	9	12	8	3	3	4	5	4
Cleveland	1,464	1,415	1,573	1,443	1,387	1,335	924	947	1,099	907	818	904
Coal***	41	22	19	32	31	19	15	14	15	15	26	13
Comanche	982	801	827	711	632	656	700	703	550	620	587	611
Cotton	31	23	17	26	19	18	18	16	15	14	16	15
Craig	85	82	61	88	61	63	55	72	65	66	50	52
Creek	387	290	285	283	315	263	273	267	262	268	245	217
Custer	139	119	92	115	119	115	96	88	117	72	75	101
Delaware	195	198	205	202	190	182	177	166	178	170	168	142
Dewey	21	15	20	28	21	19	30	11	10	15	17	12
Ellis	23	13	23	23	17	10	16	10	18	13	7	8
Garfield	384	277	377	368	346	267	297	294	252	269	242	229
Garvin	144	140	128	97	146	127	116	113	96	115	104	95
Grady	296	297	242	229	248	216	247	224	219	203	214	199
Grant	11	14	11	9	16	14	23	11	21	17	8	10
Greer	12	48	13	23	27	29	24	28	17	17	23	16
Harmon	16	14	9	13	12	17	14	8	7	11	7	12
Harper	22	47	15	9	9	9	10	14	7	5	11	9
Haskell	85	73	65	71	47	45	46	47	43	47	36	35
Hughes	66	47	61	56	56	42	33	40	27	44	43	45
Jackson	175	137	134	119	107	111	113	112	71	95	70	72
Jefferson	41	30	26	25	17	18	21	26	20	29	17	12
Johnston	56	53	43	32	41	52	38	44	31	33	37	32
Kay	205	215	260	275	187	203	198	168	145	156	150	43
Kingfisher	57	66	50	43	50	49	40	48	49	56	31	30
Kiowa	41	42	33	43	46	19	18	27	31	31	26	22
Latimer	75	63	55	34	59	37	62	66	32	30	49	35
Le Flore	348	289	258	258	279	300	278	275	245	211	196	214
Lincoln	150	116	127	126	116	96	63	75	67	129	133	114
Logan	153	138	165	132	165	174	165	172	168	178	163	224
Love	49	49	43	35	50	46	42	47	30	31	33	31
McCain**	179	152	168	163	154	176	153	159	130	174	160	134
McCurtain**	217	159	130	120	144	154	127	118	90	64	106	87
McIntosh**	99	83	97	60	88	79	101	67	79	74	84	94
Major**	27	26	38	28	31	30	31	35	29	28	24	22
Marshall**	60	66	60	41	69	50	57	45	24	33	55	43
Mayes**	222	217	206	200	200	160	167	155	135	164	149	150
Murray	60	87	52	71	64	65	56	38	39	49	44	41
Muskogee	395	326	350	344	343	328	294	235	248	266	204	168
Noble	56	49	25	43	48	26	37	35	36	45	23	29
Nowata	70	47	45	49	32	44	37	36	31	29	29	21
Okfuskee	58	49	55	45	44	29	34	37	36	43	31	38
Oklahoma	3,396	3,428	3,517	3,678	3,662	3,011	2,913	3,147	2,808	3,379	3,104	2,828
Okmulgee	194	205	187	207	157	164	149	153	123	148	124	144

Count of Oklahoma Divorce Decrees Issued (2010-2023) as reported by the Oklahoma State Courts Network

	2010	2013	2014	2015	2016	2017	2018	2019	2020	2021	2022	2023
Oklahoma	19,589	17,227	17,528	17,063	17,042	15,945	14,799	15,412	13,716	14,941	14,731	13,449
Osage	153	118	141	93	84	88	90	68	65	82	40	60
Ottawa	129	141	141	123	134	125	115	107	87	127	111	118
Pawnee	84	78	54	29	6	14	14	23	44	27	9	33
Payne	249	239	255	254	233	234	240	265	238	248	176	205
Pittsburg	292	195	212	235	216	196	203	227	165	173	120	148
Pontotoc	166	182	153	175	135	159	129	136	120	117	137	109
Pottawatomie	365	319	284	324	296	274	270	260	191	217	246	223
Pushmataha	89	28	53	56	73	43	43	81	38	48	78	38
Roger Mills	19	15	11	13	17	17	21	14	9	18	14	14
Rogers	490	373	431	417	415	429	386	369	326	385	390	522
Seminole	114	99	90	89	94	60	71	54	63	74	58	54
Sequoyah	200	174	152	196	200	175	160	198	213	187	186	191
Stephens	251	251	202	248	211	246	198	229	191	205	217	154
Texas	85	72	70	74	80	91	73	62	62	59	77	50
Tillman	45	38	35	25	25	33	35	12	21	22	23	14
Tulsa	3,260	2,733	2,810	2,446	2,698	2,747	2,251	2,723	2,199	2,464	3,202	2,211
Wagoner	305	166	197	211	191	134	159	167	150	131	139	171
Washington	277	212	209	227	243	236	202	228	198	237	208	208
Washita	81	64	61	67	60	53	56	46	46	40	34	32
Woods	34	23	35	28	34	33	28	27	21	25	29	12
Woodward	128	104	111	110	118	98	98	98	91	90	76	82

Oklahoma Divorce Rates based on the number of Oklahoma Divorce Decrees Issued (2010-2023)

	2010	2013	2014	2015	2016	2017	2018	2019	2020	2021	2022	2023
Oklahoma	5.2	4.5	4.5	4.4	4.3	4.1	3.8	3.9	3.5	3.8	3.7	3.3
Adair	7.2	5.2	4.3	3.7	4.8	4.7	4.9	5.4	5.4	4.6	4.1	5.8
Alfalfa	4.4	1.7	3.6	2.4	2.7	2.9	4.0	5.1	5.1	3.3	2.8	3.5
Atoka	5.9	5.1	4.0	4.5	3.4	3.6	4.6	3.9	3.9	3.0	3.4	2.5
Beaver	3.6	2.9	3.1	4.0	7.0	3.4	3.6	3.2	3.2	2.6	3.6	3.0
Beckham	6.1	5.2	5.5	4.8	4.2	3.8	5.2	4.7	4.7	4.9	3.3	2.8
Blaine	5.0	5.4	4.4	3.9	3.9	2.7	3.7	3.3	3.3	3.9	2.9	2.7
Bryan	5.1	3.9	3.9	3.9	4.0	4.3	3.9	3.5	3.5	3.6	3.5	3.4
Caddo	4.2	3.4	3.1	2.2	3.2	2.3	2.8	2.3	2.3	2.6	2.0	2.5
Canadian	5.3	4.4	4.5	4.7	4.2	4.2	4.1	4.1	4.1	3.9	3.8	3.9
Carter	5.4	3.7	4.4	4.2	3.2	2.8	3.0	3.7	3.7	3.2	2.8	1.5
Cherokee	4.5	3.2	3.8	3.9	4.8	4.6	4.6	4.1	4.1	4.6	3.2	3.2
Choctaw	5.4	2.2	2.6	2.1	3.1	4.7	3.2	3.8	3.8	3.3	3.8	3.1
Cimarron	3.6	4.3	6.1	1.8	4.1	5.6	3.7	1.4	1.4	1.8	2.2	1.8
Cleveland	5.7	5.3	5.9	5.3	5.0	4.8	3.3	3.3	3.3	3.1	2.8	3.0
Coal ***	6.9	4.0	3.5	5.7	5.5	3.4	2.9	2.5	2.5	3.2	4.9	2.5
Comanche	7.9	6.5	6.7	5.8	5.2	5.4	5.8	5.8	5.8	5.1	4.8	5.0
Cotton	5.4	3.7	2.8	4.3	3.2	3.1	3.1	2.8	2.8	2.7	2.9	2.8
Craig	5.7	5.6	4.2	6.0	4.2	4.4	3.9	5.1	5.1	4.7	3.5	3.6
Creek	5.5	4.1	4.1	4.0	4.5	3.7	3.8	3.7	3.7	3.7	3.4	3.0
Custer	5.0	4.1	3.2	3.9	4.1	4.0	3.4	3.0	3.0	2.6	2.7	3.6
Delaware	4.7	4.8	4.9	4.8	4.5	4.3	4.2	3.9	3.9	4.2	4.1	3.4
Dewey	4.4	3.1	4.4	5.6	4.3	3.9	6.3	2.2	2.9	3.4	4.5	2.8
Ellis	5.5	3.1	5.6	5.5	4.2	2.5	4.1	2.6	2.6	3.5	1.9	2.2
Garfield	6.4	4.5	6.0	5.8	5.6	4.4	4.8	4.8	4.8	4.3	3.9	3.7
Garvin	5.2	5.1	4.7	3.5	5.2	4.6	4.2	4.1	4.2	4.5	4.0	3.7
Grady	5.7	5.6	4.5	4.2	4.5	4.0	4.5	4.0	4.0	3.7	3.8	3.5
Grant	2.4	3.3	2.7	2.0	3.6	3.2	5.3	2.8	2.5	4.3	2.2	2.4
Greer	2.4	7.8	2.1	3.8	4.5	5.0	4.1	4.9	5.1	3.1	4.2	2.9
Harmon	5.5	4.8	3.2	4.7	4.4	6.3	5.2	3.0	3.0	5.0	2.9	5.0
Harper	6.0	12.1	3.9	2.4	2.4	2.4	2.7	3.8	3.8	1.6	3.5	2.8
Haskell	6.7	5.7	5.1	5.6	3.7	3.8	3.6	3.7	3.7	4.1	3.1	3.0
Hughes	4.7	3.4	4.5	4.1	4.2	3.2	2.5	3.0	3.0	3.3	3.5	3.3
Jackson	6.6	5.2	5.2	4.7	4.2	4.5	4.6	4.6	4.6	3.8	2.8	2.9
Jefferson	6.4	4.7	4.1	4.0	2.7	2.9	3.4	4.3	4.3	5.4	3.3	2.2
Johnston	5.2	4.8	3.9	2.9	3.7	4.8	3.5	4.0	4.0	3.2	3.6	3.2
Kay	4.4	4.7	5.7	6.1	4.2	4.6	4.5	3.8	3.8	3.6	3.4	1.0
Kingfisher	3.8	4.3	3.3	2.8	3.2	3.1	2.5	3.0	3.0	3.7	2.0	1.9
Kiowa	4.3	4.5	3.6	4.7	5.1	2.1	2.1	3.1	3.1	3.7	3.1	2.6
Latimer	6.8	5.8	5.1	3.2	5.6	3.6	6.1	6.6	6.6	3.6	5.2	3.7
Le Flore	6.9	5.7	5.1	5.2	5.6	6.0	5.6	5.5	5.5	4.3	4.0	4.3
Lincoln	4.4	3.4	3.7	3.6	3.3	2.7	1.8	2.1	2.1	3.8	3.9	3.4
Logan	3.6	3.2	3.7	2.9	3.6	3.7	3.5	3.6	3.6	3.5	3.2	4.2
Love	5.2	5.1	4.4	3.7	5.0	4.6	4.2	4.6	4.6	3.0	3.2	3.0
McCain**	5.2	4.2	4.5	4.3	4.0	4.5	3.8	3.9	3.9	4.0	3.7	2.8
McCurtain**	6.6	4.8	3.9	3.6	4.4	4.7	3.9	3.6	3.6	2.1	3.5	2.9
McIntosh**	4.9	4.1	4.9	3.0	4.5	4.0	5.1	3.4	3.4	3.8	4.4	4.8
Major**	3.6	3.4	4.9	3.6	4.0	3.9	4.1	4.6	4.6	3.7	3.2	2.9
Marshall**	3.8	4.1	3.7	2.6	4.2	3.1	3.4	2.7	2.7	2.1	3.5	2.7
Mayes**	5.4	5.3	5.0	4.9	4.9	3.9	4.1	3.8	3.8	4.2	3.8	3.8
Murray	4.4	6.4	3.8	5.1	4.6	4.7	4.0	2.7	2.8	3.6	3.2	3.0
Muskogee	5.6	4.7	5.0	5.0	5.0	4.7	4.3	3.5	3.5	4.0	3.1	2.5
Noble	4.8	4.3	2.2	3.7	4.2	2.3	3.3	3.1	3.1	4.1	2.2	2.7
Nowata	6.7	4.5	4.3	4.7	3.1	4.3	3.7	3.6	3.6	3.1	3.3	2.3
Okfuskee	4.7	4.0	4.5	3.8	3.6	2.4	2.8	3.1	3.1	3.9	2.8	3.4
Oklahoma	4.7	4.6	4.6	4.8	4.7	3.8	3.7	4.0	3.9	4.2	3.9	3.5
Okmulgee	4.9	5.2	4.8	5.3	4.0	4.2	3.9	4.0	4.4	4.3	3.6	4.1

Oklahoma Divorce Rates based on the number of Oklahoma Divorce Decrees Issued (2010-2023)

	2010	2013	2014	2015	2016	2017	2018	2019	2020	2021	2022	2023
Oklahoma	5.2	4.5	4.5	4.4	4.3	4.1	3.8	3.9	3.5	3.8	3.7	3.3
Osage	3.2	2.5	3.0	2.0	1.8	1.9	1.9	1.5	1.4	1.8	0.9	1.3
Ottawa	4.0	4.4	4.4	3.9	4.2	4.0	3.7	3.4	3.5	4.2	3.7	3.9
Pawnee	5.1	4.7	3.3	1.8	0.4	0.9	0.9	1.4	1.4	1.7	0.6	2.1
Payne	3.2	3.0	3.2	3.1	2.8	2.9	2.9	3.3	3.2	3.0	2.1	2.5
Pittsburg	6.4	4.3	4.7	5.3	4.9	4.4	4.6	5.2	5.2	4.0	2.7	3.4
Pontotoc	4.4	4.8	4.0	4.6	3.5	4.1	3.4	3.5	3.5	3.1	3.6	2.8
Pottawatomie	5.2	4.5	4.0	4.5	4.1	3.8	3.7	3.6	3.6	3.0	3.4	3.0
Pushmataha	7.7	2.5	4.9	5.0	6.6	4.1	3.9	7.3	7.4	4.4	7.4	3.6
Roger Mills	5.2	4.0	2.9	3.4	4.6	4.6	5.7	3.9	3.9	5.4	4.2	4.2
Rogers	5.7	4.2	4.8	4.7	4.6	4.7	4.2	4.0	4.0	4.0	4.0	5.2
Seminole	4.5	3.9	3.5	3.5	3.7	2.4	2.9	2.2	2.3	3.3	2.5	2.3
Sequoyah	4.7	4.2	3.6	4.7	4.8	4.2	3.8	4.9	4.8	4.7	4.7	4.7
Stephens	5.6	5.6	4.5	5.6	4.8	5.7	4.6	5.3	5.4	4.8	5.0	3.5
Texas	4.1	3.3	3.2	3.4	3.8	4.3	3.5	3.1	3.1	2.8	3.7	2.5
Tillman	5.6	4.9	4.6	3.3	3.3	4.5	4.8	1.7	1.7	3.1	3.3	2.0
Tulsa	5.4	4.4	4.5	3.8	4.2	4.3	3.5	4.2	4.2	3.7	4.8	3.2
Wagoner	4.2	2.2	2.6	2.8	2.5	1.7	2.0	2.0	2.2	1.7	1.8	2.0
Washington	5.5	4.1	4.0	4.4	4.7	4.5	3.9	4.4	4.4	4.5	3.9	3.9
Washita	7.0	5.5	5.4	5.7	5.3	4.9	5.1	4.2	4.2	3.7	3.1	3.0
Woods	3.8	2.6	4.5	3.0	3.7	3.6	3.2	3.1	3.1	2.9	3.4	1.4
Woodward	6.4	4.9	5.2	5.1	5.6	4.8	4.8	4.9	4.9	4.5	3.8	4.1

2004-2013 divorce rates in prior reports did not include annulments. Annulments are included for all years in this report.

Revised Population Estimates: 2010-2023

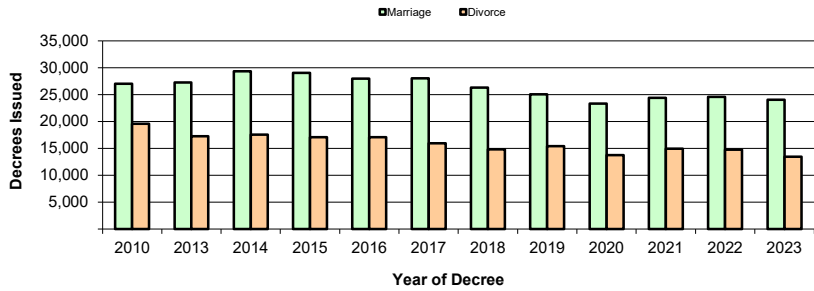
	July 1, 2010	July 1, 2013	July 1, 2014	July 1, 2015	July 1, 2016	July 1, 2017	July 1, 2018	July 1, 2019	July 1, 2020	July 1, 2021	July 1, 2022	July 1, 2023
	Estimate	Estimate	Estimate	Estimate	Estimate	Estimate	Estimate	Estimate	Estimate	Estimate	Estimate	Estimate
Oklahoma	3,760,014	3,853,891	3,879,187	3,910,518	3,928,143	3,933,602	3,943,488	3,960,676	3,964,912	3,991,225	4,019,800	4,053,824
Adair	22,760	22,463	22,392	22,266	22,301	22,122	22,251	22,224	19,451	19,479	19,576	19,627
Alfalfa	5,627	5,852	5,817	5,912	5,926	5,905	5,742	5,664	5,708	5,681	5,637	5,673
Atoka	14,214	13,903	13,924	13,888	13,882	13,771	13,771	13,738	14,154	14,252	14,262	14,525
Beaver	5,631	5,566	5,535	5,460	5,437	5,363	5,313	5,308	5,029	4,999	5,016	5,018
Beckham	22,056	23,482	23,611	23,564	22,467	21,793	21,738	21,834	22,342	22,044	22,009	22,042
Blaine	9,911	9,792	9,845	9,772	9,649	9,560	9,490	9,457	8,702	8,523	8,409	8,539
Bryan	42,579	44,149	44,525	45,080	45,679	46,571	47,290	48,089	46,327	47,187	48,182	48,967
Caddo	29,711	29,590	29,448	29,439	29,696	29,420	29,166	28,927	26,900	26,441	26,198	26,214
Canadian	116,360	125,992	129,384	133,241	136,508	140,146	144,570	148,635	155,425	161,981	169,149	175,829
Carter	47,810	48,474	48,600	48,587	48,501	48,373	48,345	48,328	48,036	48,324	48,510	48,596
Cherokee	47,126	47,880	48,253	48,392	48,868	48,956	48,692	48,819	47,090	47,631	48,098	48,185
Choctaw	15,234	15,053	15,114	14,987	14,874	14,807	14,666	14,642	14,201	14,314	14,358	14,276
Cimarron	2,472	2,327	2,294	2,225	2,181	2,155	2,165	2,148	2,290	2,255	2,252	2,191
Cleveland	257,094	269,966	269,874	274,041	278,062	279,723	281,559	284,537	296,207	298,099	299,587	301,193
Coal	5,911	5,756	5,722	5,600	5,643	5,623	5,519	5,511	5,284	5,319	5,313	5,266
Comanche	125,401	124,648	124,622	123,689	121,554	121,994	121,001	121,224	121,125	122,438	123,046	121,574
Cotton	6,167	6,164	6,133	6,008	5,924	5,866	5,798	5,650	5,535	5,467	5,477	5,427
Craig	15,057	14,696	14,634	14,706	14,467	14,328	14,273	14,110	14,136	14,176	14,123	14,494
Creek	70,243	70,576	70,559	70,798	71,161	71,822	71,693	71,362	71,837	72,186	72,699	73,332
Custer	27,583	29,318	29,517	29,568	29,224	28,928	28,930	28,913	28,444	28,132	27,886	28,266
Delaware	41,564	41,717	41,792	41,738	41,967	42,692	42,897	43,011	40,385	40,927	41,413	41,703
Dewey	4,809	4,855	4,965	4,986	4,895	4,891	4,930	4,896	4,474	4,415	4,401	4,286
Ellis	4,158	4,133	4,117	4,218	4,083	3,961	3,942	3,865	3,739	3,731	3,657	3,648
Garfield	60,771	62,368	62,801	63,246	62,585	61,720	61,270	61,332	62,692	61,947	61,920	62,023
Garvin	27,576	27,426	27,613	27,913	27,944	27,875	27,747	27,687	25,645	25,738	25,713	25,865
Grady	52,434	53,638	53,883	54,563	54,677	54,819	55,411	55,764	54,873	55,608	56,658	57,375
Grant	4,536	4,517	4,469	4,497	4,454	4,376	4,315	4,328	4,174	4,153	4,124	4,083
Greer	6,211	6,139	6,121	6,031	5,958	5,794	5,797	5,698	5,493	5,483	5,547	5,466
Harmon	2,922	2,894	2,804	2,782	2,712	2,715	2,688	2,645	2,473	2,413	2,428	2,392
Harper	3,695	3,869	3,894	3,825	3,787	3,799	3,746	3,707	3,248	3,172	3,129	3,190
Haskell	12,779	12,916	12,828	12,749	12,706	12,735	12,675	12,670	11,552	11,601	11,641	11,832
Hughes	14,027	13,638	13,680	13,589	13,417	13,266	13,277	13,240	13,348	13,394	13,407	13,436
Jackson	26,485	26,141	25,834	25,464	25,488	25,121	24,695	24,431	24,736	24,720	24,556	24,669
Jefferson	6,436	6,354	6,288	6,259	6,239	6,158	6,088	5,988	5,325	5,396	5,389	5,347
Johnston	11,003	10,997	11,110	10,977	11,125	11,133	11,003	11,055	10,241	10,357	10,406	10,216
Kay	46,428	45,554	45,475	45,261	44,937	44,445	44,047	43,668	43,609	43,724	43,668	43,641
Kingfisher	15,076	15,309	15,513	15,595	15,661	15,773	15,916	15,899	15,174	15,253	15,293	15,481
Kiowa	9,442	9,347	9,286	9,120	9,034	8,850	8,728	8,725	8,493	8,358	8,345	8,398
Latimer	11,158	10,796	10,779	10,622	10,553	10,312	10,155	10,044	9,481	9,482	9,630	9,526
Le Flore	50,527	50,309	50,225	50,030	50,154	50,022	50,080	49,804	48,195	48,601	48,907	49,596
Lincoln	34,355	34,247	34,539	34,937	34,907	34,967	34,824	34,939	33,495	33,856	34,188	34,562
Logan	42,045	43,828	44,681	45,355	46,032	46,806	47,304	48,084	49,743	50,924	51,933	53,029
Love	9,411	9,701	9,740	9,815	10,034	10,088	10,109	10,177	10,159	10,244	10,218	10,296
McClain	34,737	36,459	37,248	37,981	38,625	39,310	39,855	40,466	41,911	43,497	45,306	47,072
McCurtain	33,204	33,232	33,192	33,174	33,099	33,024	32,921	32,748	30,838	30,884	30,931	30,660
McIntosh	20,267	20,107	19,958	19,811	19,761	19,693	19,702	19,595	18,950	19,262	19,451	19,603
Major	7,519	7,715	7,791	7,774	7,760	7,694	7,609	7,630	7,746	7,617	7,502	7,581
Marshall	15,838	16,064	16,160	16,267	16,265	16,371	16,746	16,946	15,340	15,546	15,882	15,970
Mayes	41,314	40,975	40,934	40,901	41,031	40,994	41,173	41,136	39,053	39,246	39,589	39,889
Murray	13,526	13,682	13,763	13,859	13,922	13,927	13,977	14,081	13,877	13,712	13,672	13,754
Muskogee	71,121	70,193	69,751	69,349	69,028	69,089	68,431	68,097	66,241	66,255	66,354	66,677
Noble	11,565	11,427	11,555	11,560	11,420	11,311	11,304	11,168	10,922	10,942	10,896	10,832
Nowata	10,524	10,555	10,503	10,517	10,405	10,322	10,289	10,123	9,322	9,387	9,483	9,438
Okfuskee	12,231	12,298	12,170	12,110	12,089	12,077	12,046	11,956	11,271	11,196	11,134	11,300
Oklahoma	720,779	756,286	766,928	777,406	784,684	786,126	790,926	797,563	798,200	799,622	802,559	808,866

Revised Population Estimates: 2010-2023

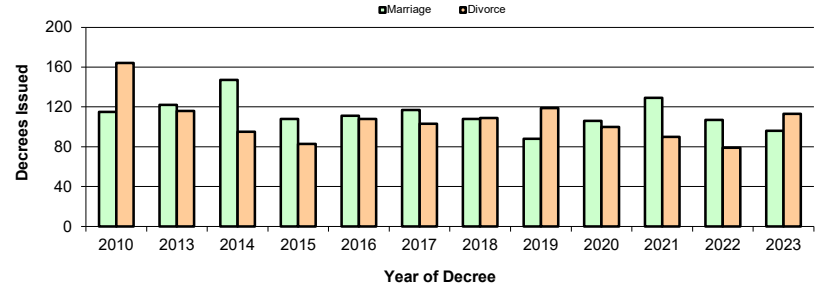
	July 1, 2010	July 1, 2013	July 1, 2014	July 1, 2015	July 1, 2016	July 1, 2017	July 1, 2018	July 1, 2019	July 1, 2020	July 1, 2021	July 1, 2022	July 1, 2023
	Estimate	Estimate	Estimate	Estimate	Estimate	Estimate	Estimate	Estimate	Estimate	Estimate	Estimate	Estimate
Oklahoma	3,760,014	3,853,891	3,879,187	3,910,518	3,928,143	3,933,602	3,943,488	3,960,676	3,964,912	3,991,225	4,019,800	4,053,824
Okmulgee	40,082	39,404	39,086	39,072	39,061	38,831	38,223	38,417	36,686	36,827	36,990	37,035
Osage	47,487	47,387	47,490	47,333	47,364	47,348	47,074	46,942	45,778	45,868	45,839	46,130
Ottawa	31,860	32,188	31,955	31,890	31,617	31,407	31,332	31,180	30,229	30,400	30,338	30,287
Pawnee	16,588	16,453	16,350	16,436	16,461	16,417	16,372	16,379	15,552	15,761	15,757	15,864
Payne	77,420	79,744	80,583	81,443	81,924	81,998	82,198	81,683	81,645	82,149	82,794	83,352
Pittsburg	45,799	45,267	44,853	44,725	44,397	44,182	43,842	43,673	43,784	43,695	43,613	43,479
Pontotoc	37,594	38,162	38,292	38,343	38,499	38,348	38,328	38,352	38,087	38,195	38,141	38,396
Pottawatomie	69,653	70,921	71,561	71,510	72,051	72,232	72,568	72,703	72,542	73,092	73,533	73,791
Pushmataha	11,593	11,203	11,111	11,155	11,047	11,089	11,139	11,030	10,796	10,789	10,769	10,800
Roger Mills	3,647	3,737	3,767	3,782	3,683	3,673	3,657	3,593	3,428	3,361	3,320	3,295
Rogers	87,016	88,752	89,394	90,113	91,061	91,472	91,957	92,616	95,387	96,796	98,836	100,248
Seminole	25,487	25,445	25,361	25,410	25,157	24,864	24,529	24,321	23,515	23,498	23,351	23,565
Sequoyah	42,513	41,838	41,879	41,811	41,887	41,762	41,651	41,599	39,246	39,442	39,667	40,291
Stephens	45,105	45,000	44,590	44,604	44,044	43,374	43,231	43,258	42,814	43,174	43,710	44,014
Texas	20,800	22,052	21,741	21,452	21,242	21,052	20,659	20,216	21,291	20,822	20,495	20,371
Tillman	7,983	7,726	7,668	7,565	7,520	7,399	7,325	7,260	6,948	7,039	6,977	6,869
Tulsa	605,024	623,978	631,241	640,851	646,328	646,874	648,496	652,166	670,653	673,961	677,358	682,868
Wagoner	73,428	75,660	75,664	76,753	77,688	79,021	80,218	81,466	81,379	84,198	86,644	89,280
Washington	51,071	51,684	52,044	52,144	52,099	52,107	51,881	51,665	52,604	52,857	53,242	53,706
Washita	11,544	11,706	11,567	11,697	11,428	11,061	11,064	10,943	10,903	10,881	10,732	10,736
Woods	8,904	9,003	9,253	9,306	9,152	9,069	8,872	8,790	8,598	8,613	8,587	8,564
Woodward	19,996	21,248	21,544	21,619	20,991	20,540	20,277	20,138	20,406	20,216	19,990	19,947

Source: U.S. Census Bureau, Population Division

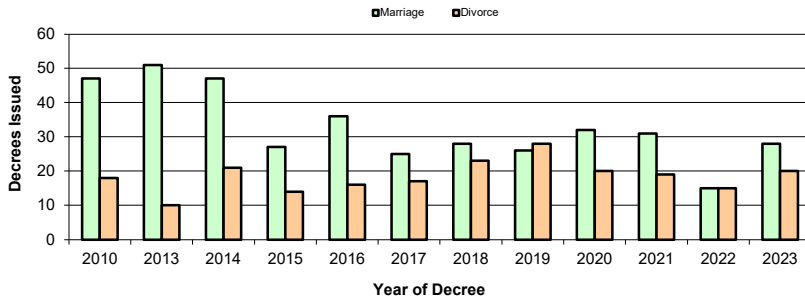
Total Number of Marriage and Divorce Decrees Reported Issued in Oklahoma, by Year of Decree



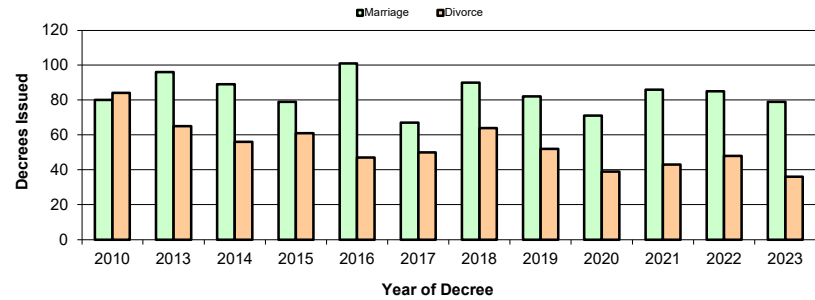
Number of Marriage and Divorce Decrees Reported Issued by Adair County



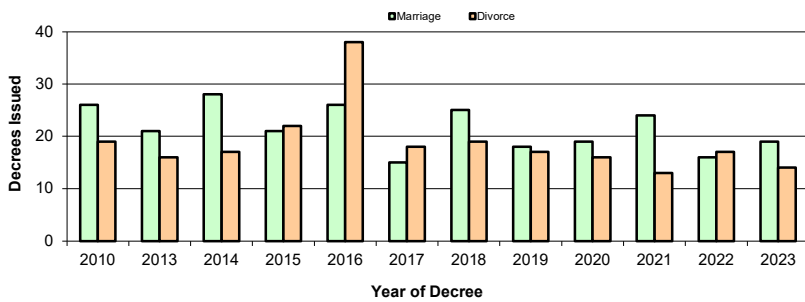
Number of Marriage and Divorce Decrees Reported Issued by Alfalfa County



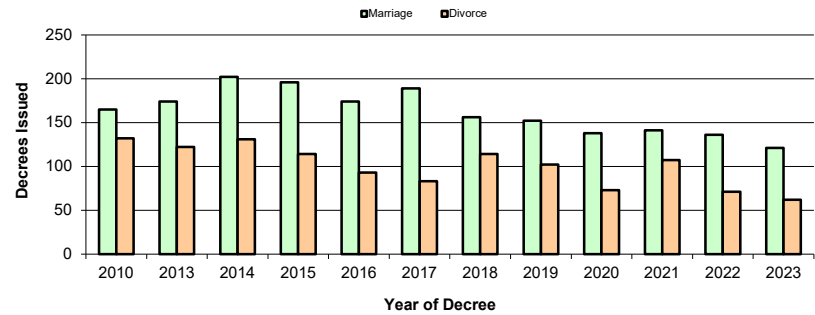
Number of Marriage and Divorce Decrees Reported Issued by Atoka County



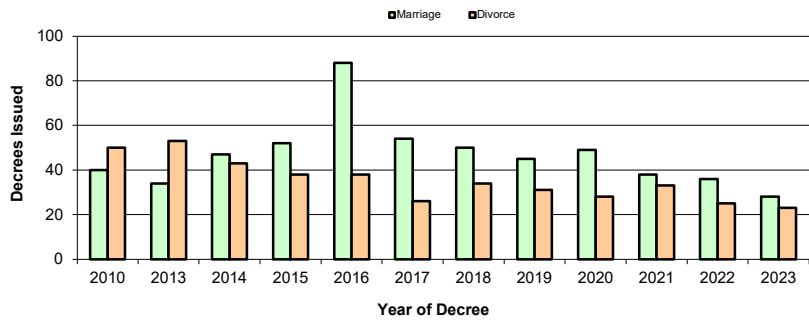
Number of Marriage and Divorce Decrees Reported Issued by Beaver County



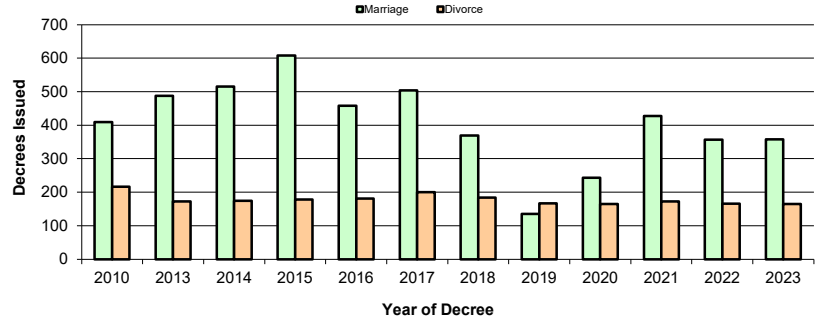
Number of Marriage and Divorce Decrees Reported Issued by Beckham County



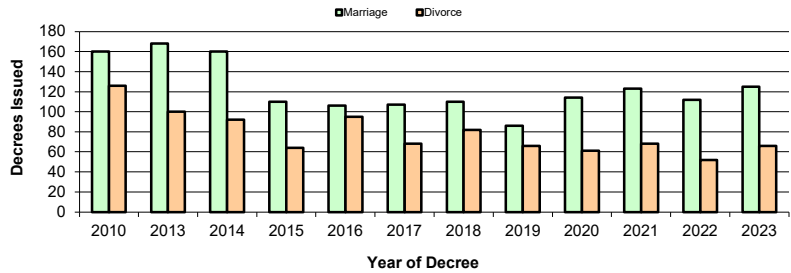
Number of Marriage and Divorce Decrees Reported Issued by Blaine County



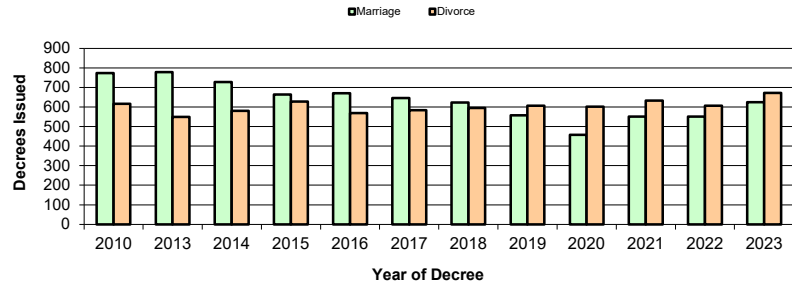
Number of Marriage and Divorce Decrees Reported Issued by Bryan County



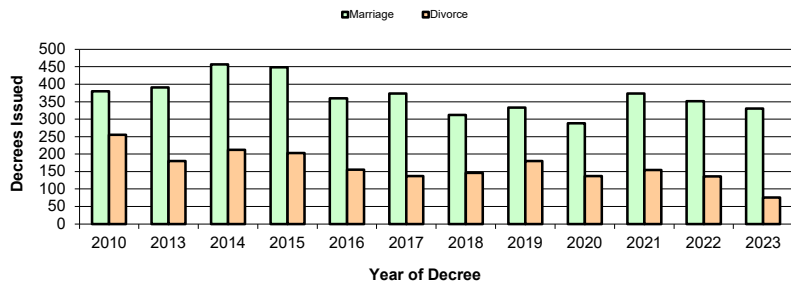
Number of Marriage and Divorce Decrees Reported Issued by Caddo County



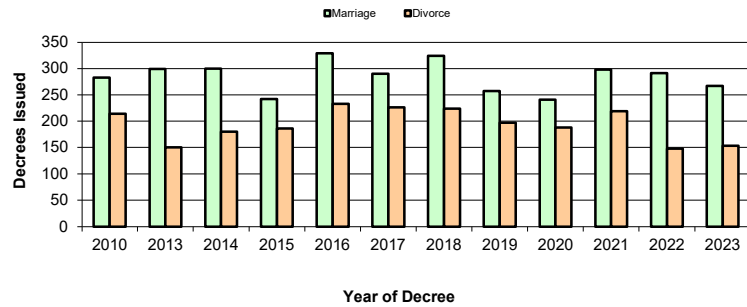
Number of Marriage and Divorce Decrees Reported Issued by Canadian County



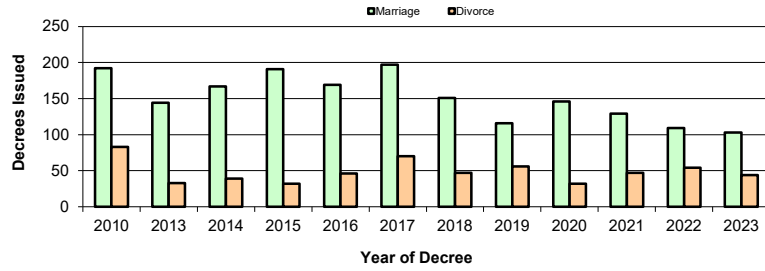
Number of Marriage and Divorce Decrees Reported Issued by Carter County



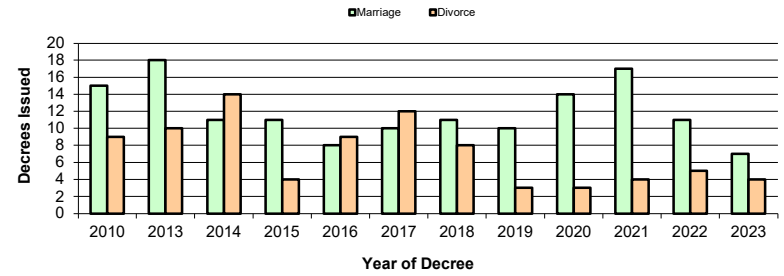
Number of Marriage and Divorce Decrees Reported Issued by Cherokee County



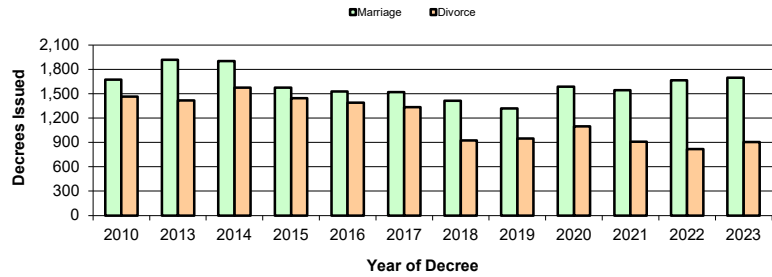
Number of Marriage and Divorce Decrees Reported Issued by Choctaw County



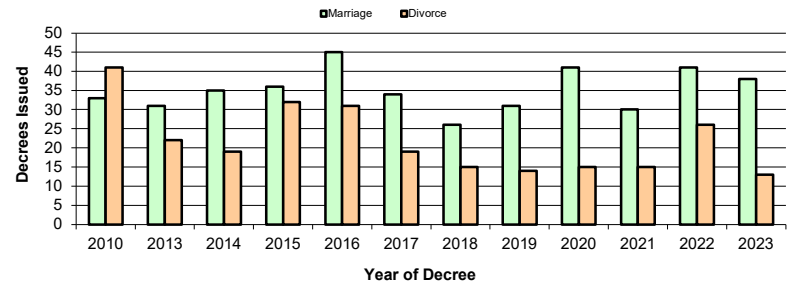
Number of Marriage and Divorce Decrees Reported Issued by Cimarron County



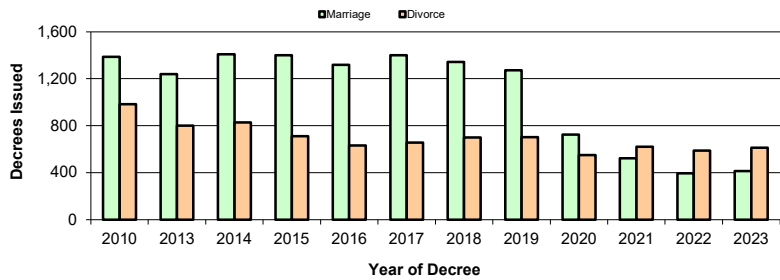
Number of Marriage and Divorce Decrees Reported Issued by Cleveland County



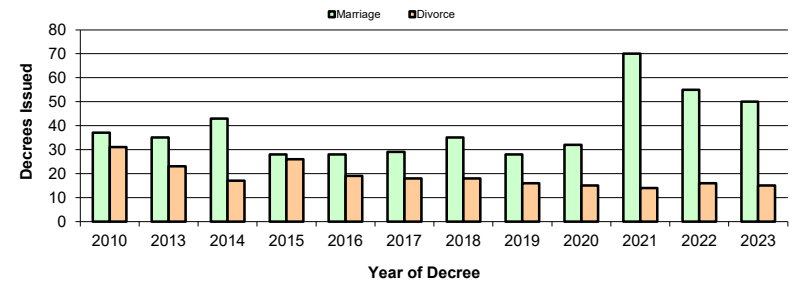
Number of Marriage and Divorce Decrees Reported Issued by Coal County



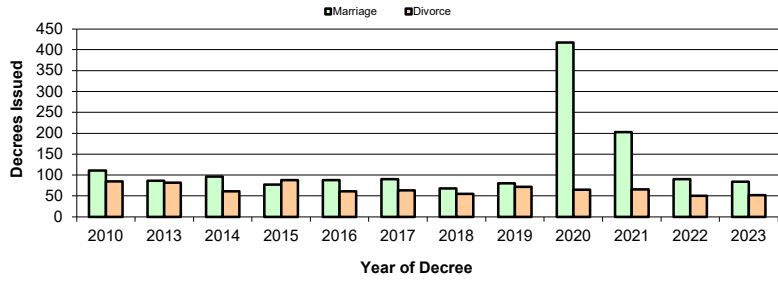
Number of Marriage and Divorce Decrees Reported Issued by Comanche County



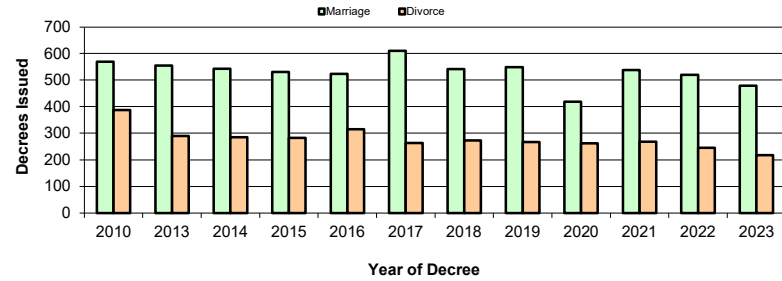
Number of Marriage and Divorce Decrees Reported Issued by Cotton County



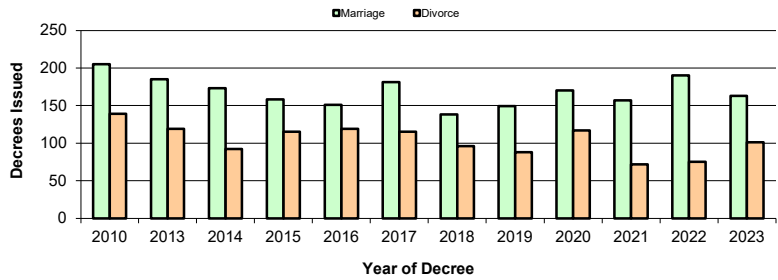
Number of Marriage and Divorce Decrees Reported Issued by Craig County



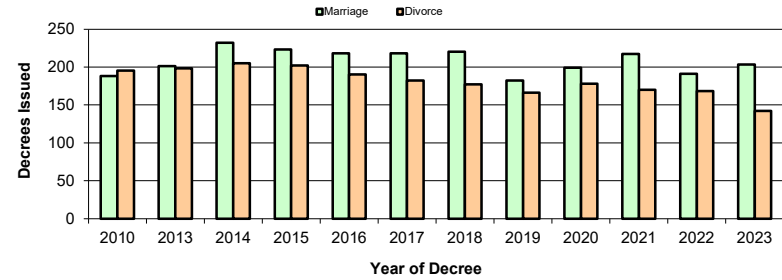
Number of Marriage and Divorce Decrees Reported Issued by Creek County



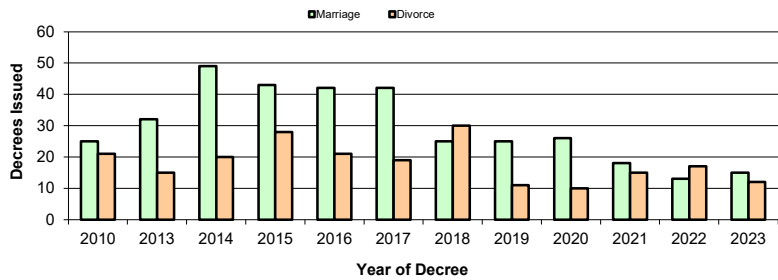
Number of Marriage and Divorce Decrees Reported Issued by Custer County



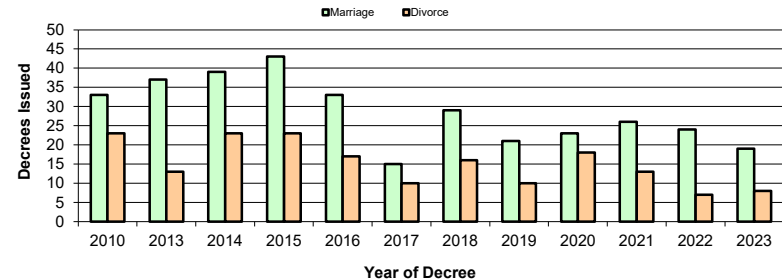
Number of Marriage and Divorce Decrees Reported Issued by Delaware County



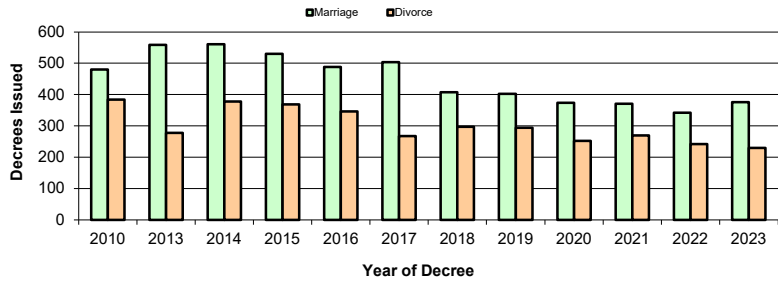
Number of Marriage and Divorce Decrees Reported Issued by Dewey County



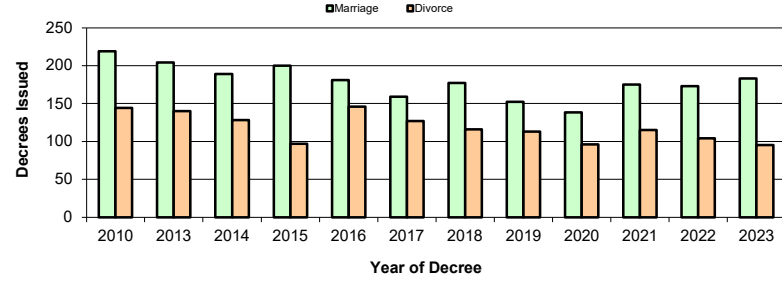
Number of Marriage and Divorce Decrees Reported Issued by Ellis County



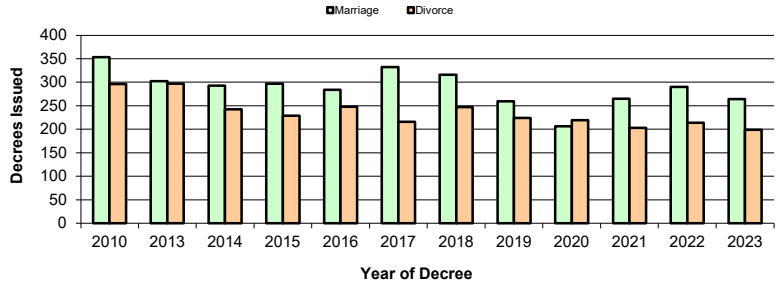
Number of Marriage and Divorce Decrees Reported Issued by Garfield County



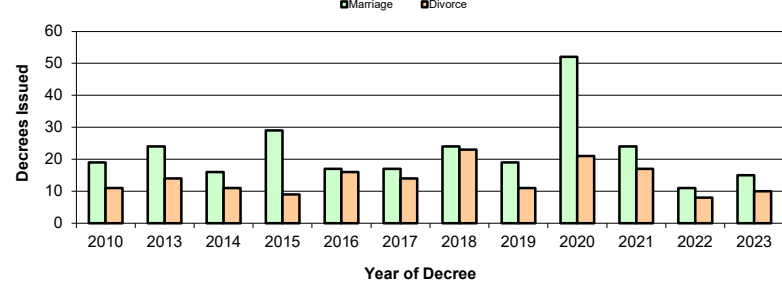
Number of Marriage and Divorce Decrees Reported Issued by Garvin County



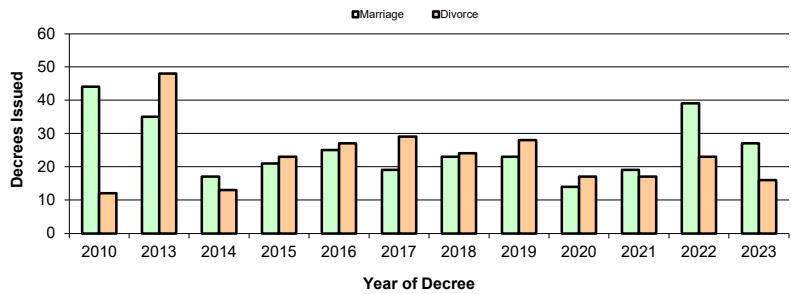
Number of Marriage and Divorce Decrees Reported Issued by Grady County



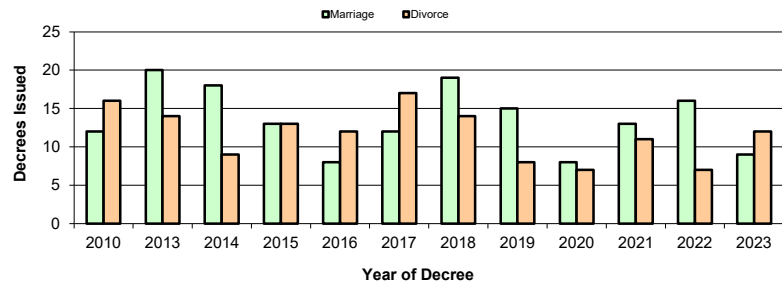
Number of Marriage and Divorce Decrees Reported Issued by Grant County



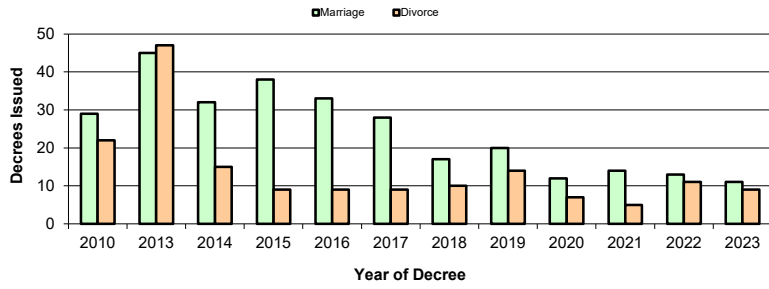
Number of Marriage and Divorce Decrees Reported Issued by Greer County



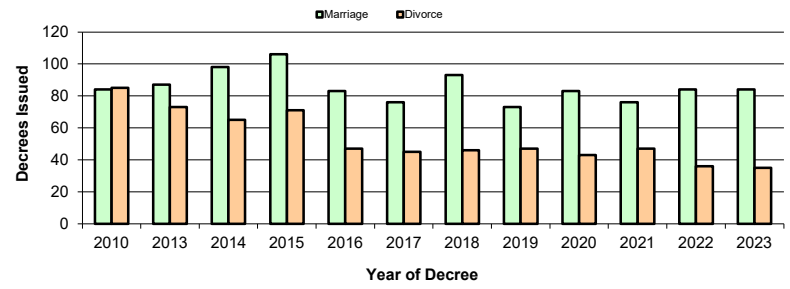
Number of Marriage and Divorce Decrees Reported Issued by Harmon County



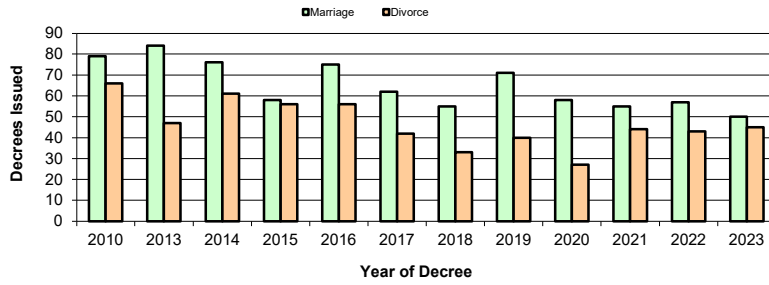
Number of Marriage and Divorce Decrees Reported Issued by Harper County



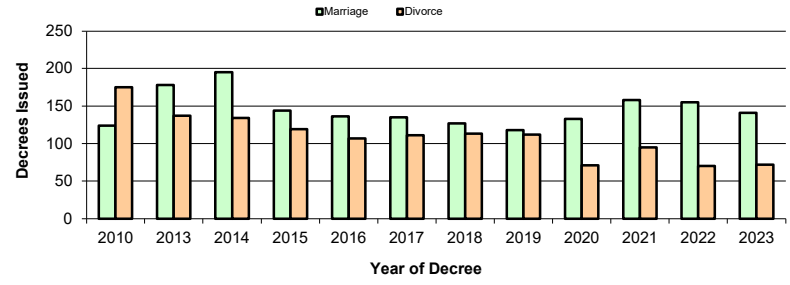
Number of Marriage and Divorce Decrees Reported Issued by Haskell County



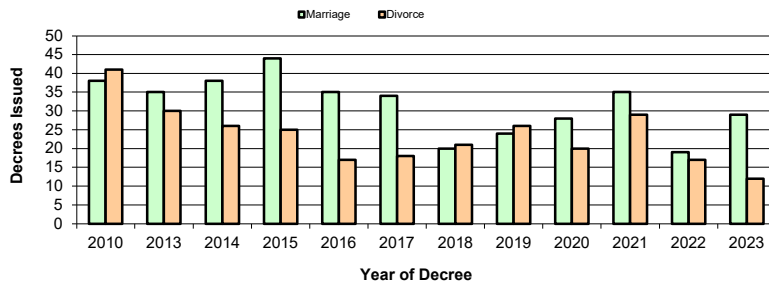
Number of Marriage and Divorce Decrees Reported Issued by Hughes County



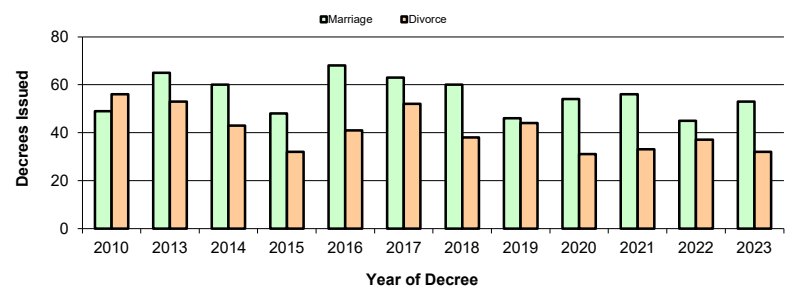
Number of Marriage and Divorce Decrees Reported Issued by Jackson County



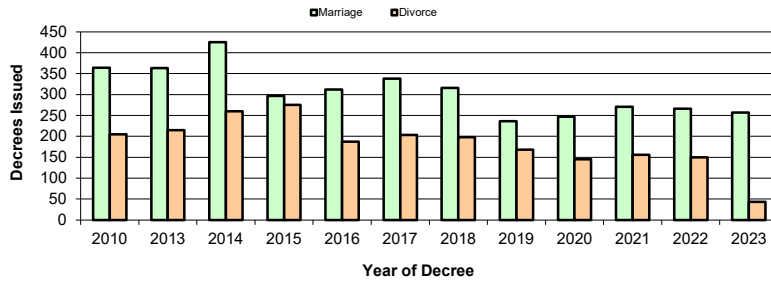
Number of Marriage and Divorce Decrees Reported Issued by Jefferson County



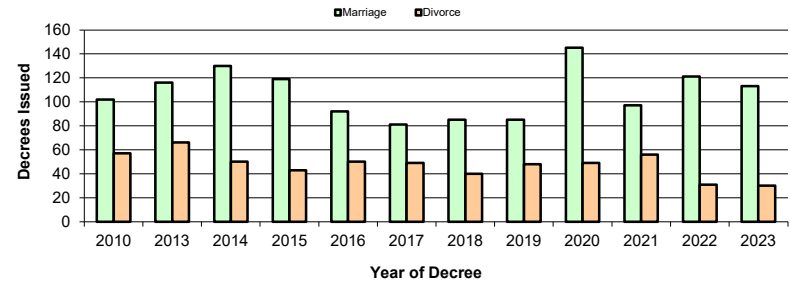
Number of Marriage and Divorce Decrees Reported Issued by Johnston County



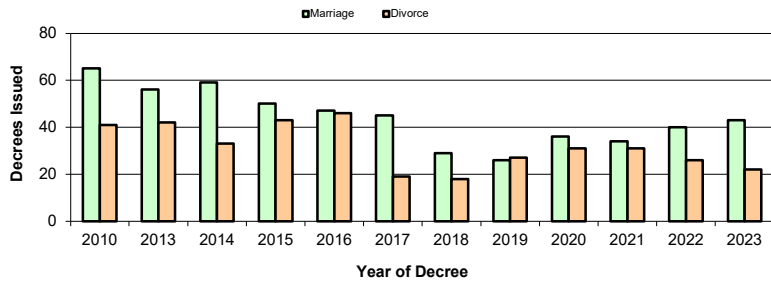
Number of Marriage and Divorce Decrees Reported Issued by Kay County



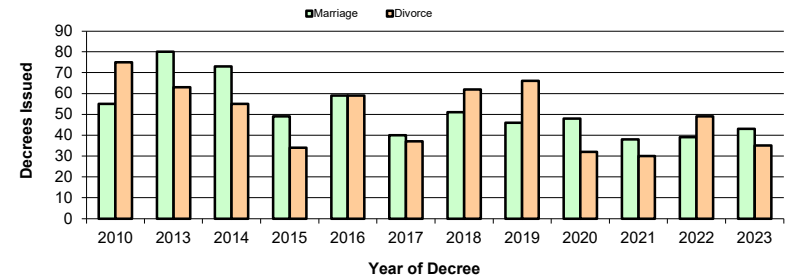
Number of Marriage and Divorce Decrees Reported Issued by Kingfisher County



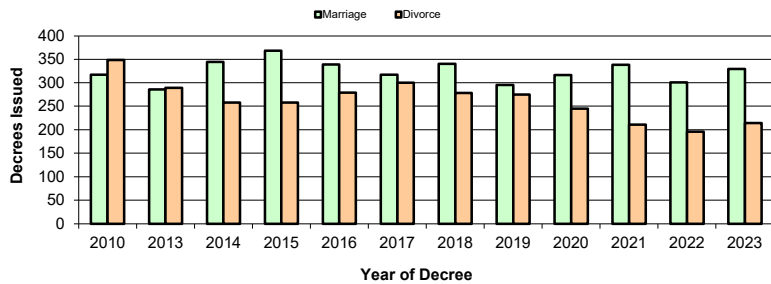
Number of Marriage and Divorce Decrees Reported Issued by Kiowa County



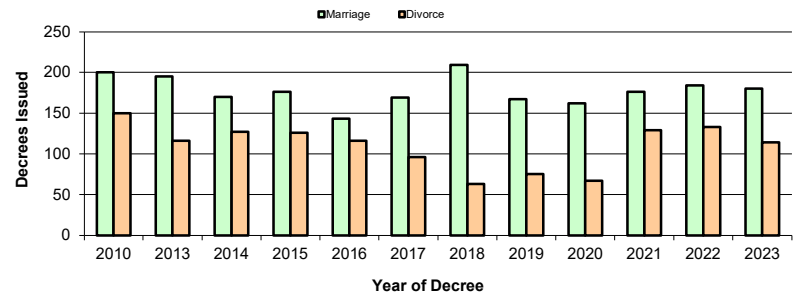
Number of Marriage and Divorce Decrees Reported Issued by Latimer County



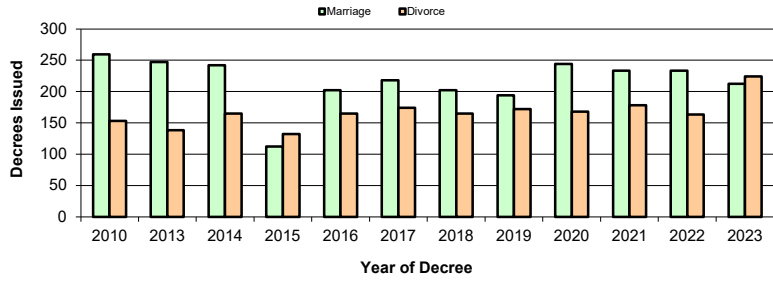
Number of Marriage and Divorce Decrees Reported Issued by LeFlore County



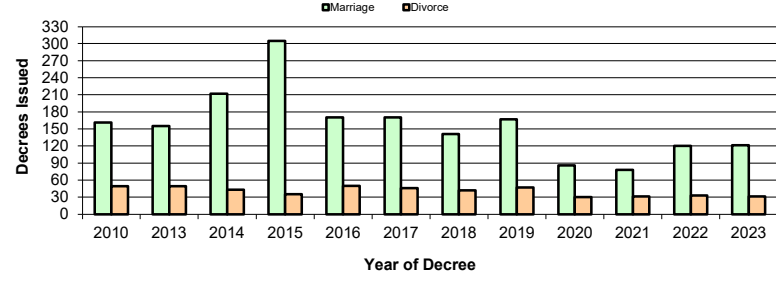
Number of Marriage and Divorce Decrees Reported Issued by Lincoln County



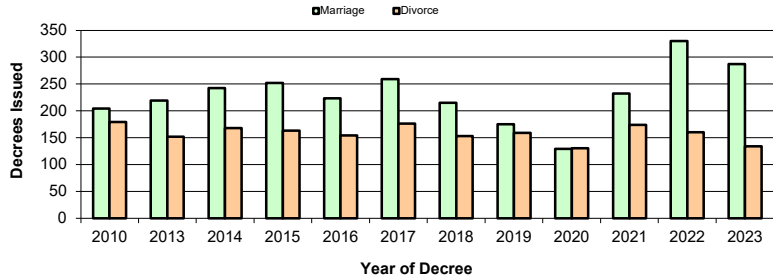
Number of Marriage and Divorce Decrees Reported Issued by Logan County



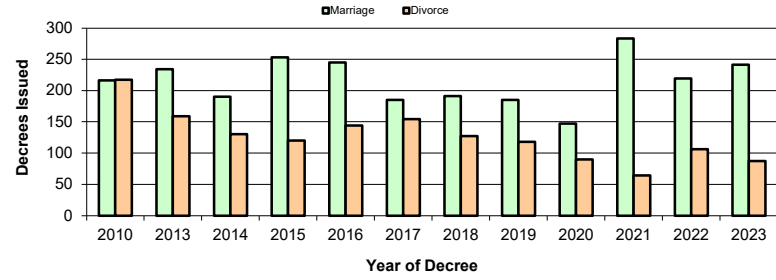
Number of Marriage and Divorce Decrees Reported Issued by Love County



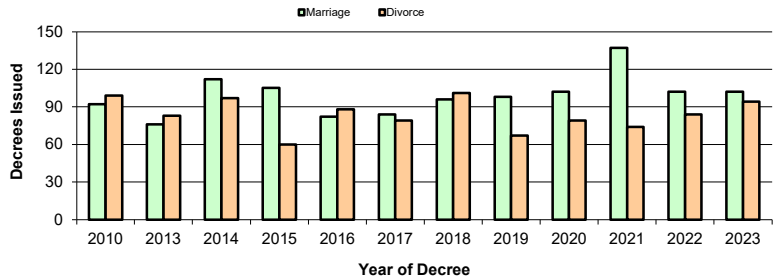
Number of Marriage and Divorce Decrees Reported Issued by McClain County



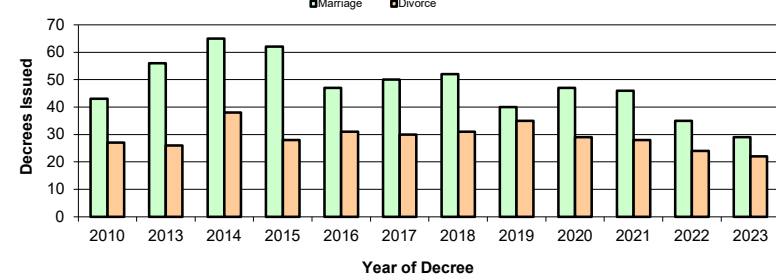
Number of Marriage and Divorce Decrees Reported Issued by McCurtain County



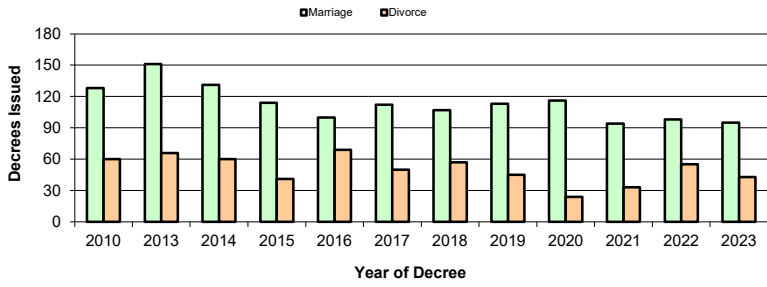
Number of Marriage and Divorce Decrees Reported Issued by McIntosh County



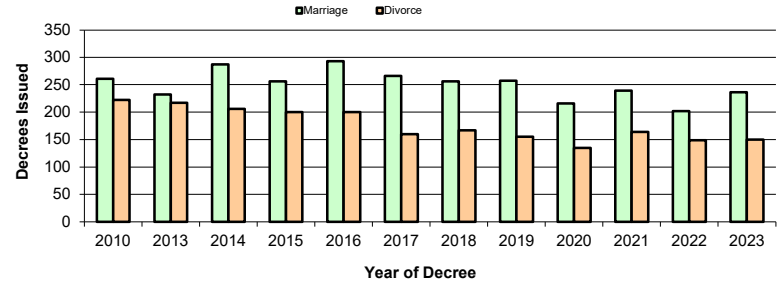
Number of Marriage and Divorce Decrees Reported Issued by Major County



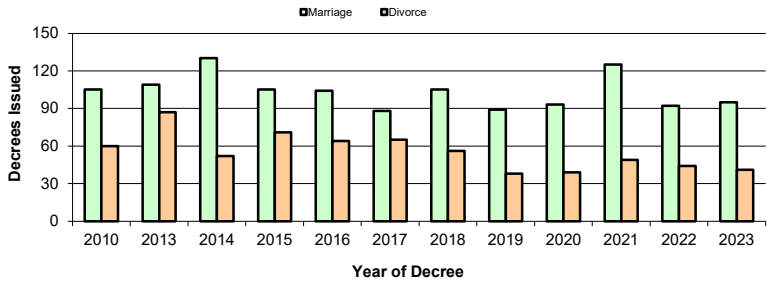
Number of Marriage and Divorce Decrees Reported Issued by Marshall County



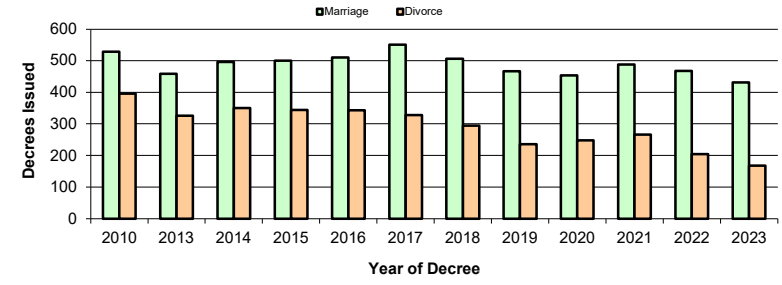
Number of Marriage and Divorce Decrees Reported Issued by Mayes County



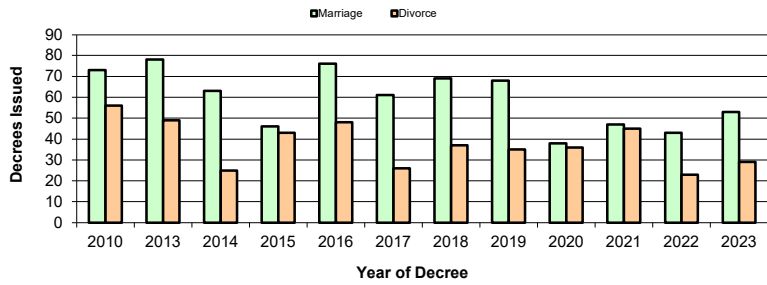
Number of Marriage and Divorce Decrees Reported Issued by Murray County



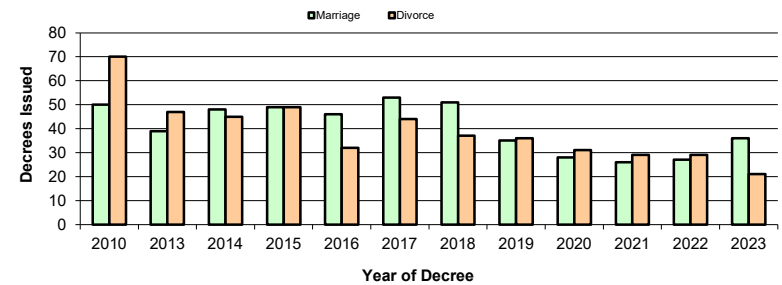
Number of Marriage and Divorce Decrees Reported Issued by Muskogee County



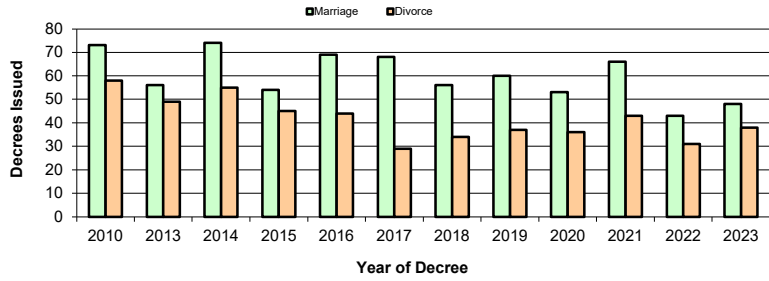
Number of Marriage and Divorce Decrees Reported Issued by Noble County



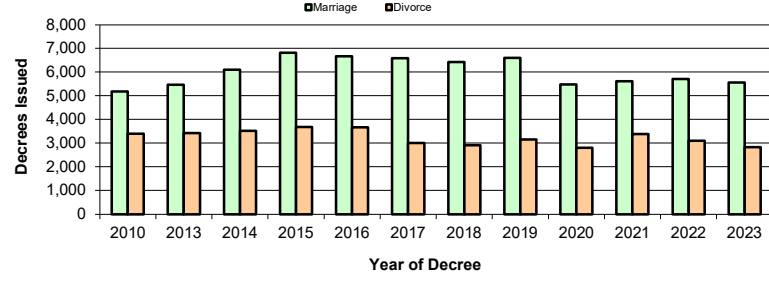
Number of Marriage and Divorce Decrees Reported Issued by Nowata County



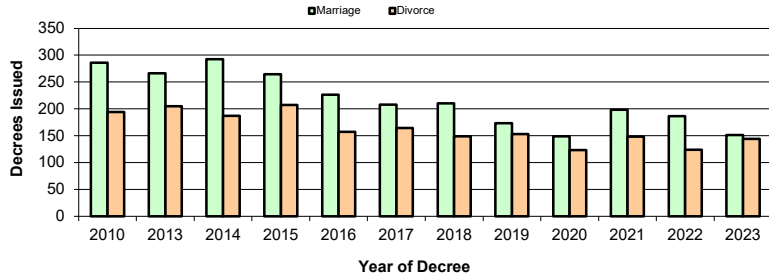
Number of Marriage and Divorce Decrees Reported Issued by Okfuskee County



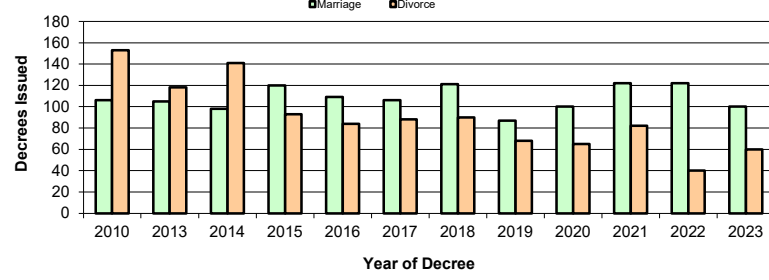
Number of Marriage and Divorce Decrees Reported Issued by Oklahoma County



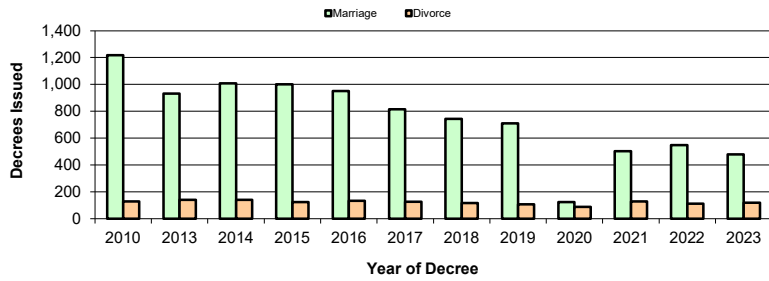
Number of Marriage and Divorce Decrees Reported Issued by Okmulgee County



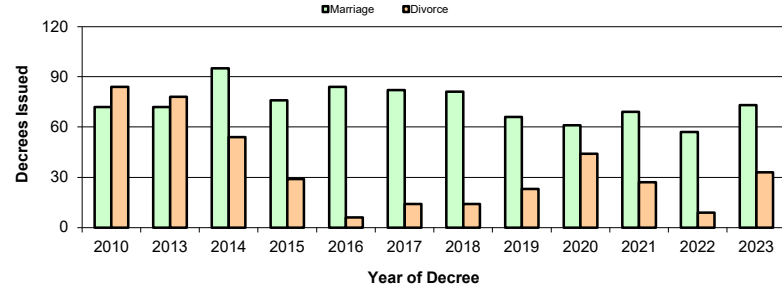
Number of Marriage and Divorce Decrees Reported Issued by Osage County



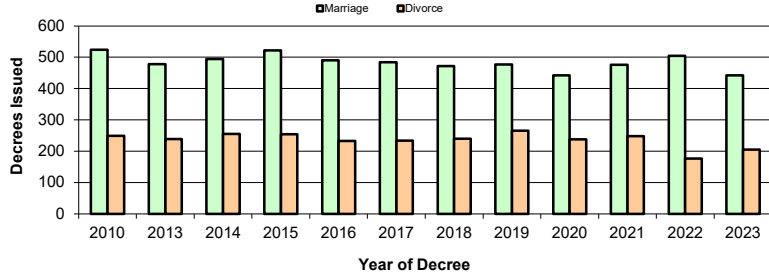
Number of Marriage and Divorce Decrees Reported Issued by Ottawa County



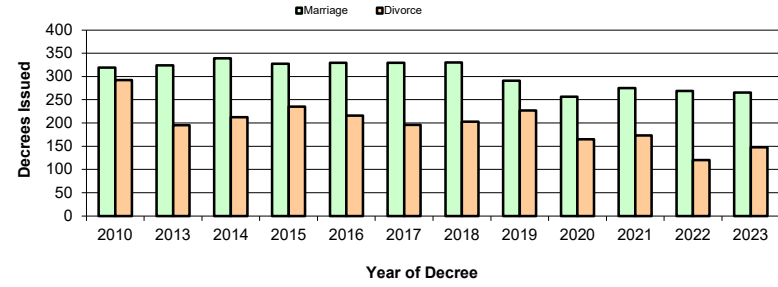
Number of Marriage and Divorce Decrees Reported Issued by Pawnee County



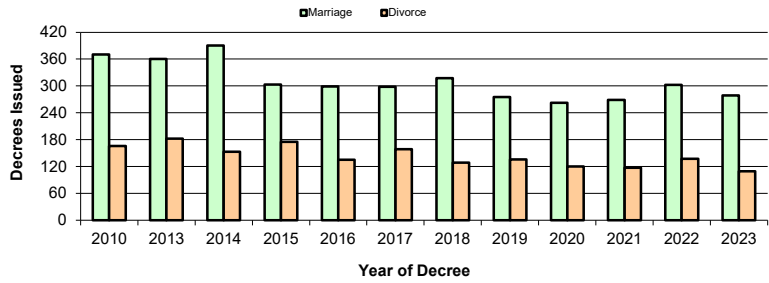
Number of Marriage and Divorce Decrees Reported Issued by Payne County



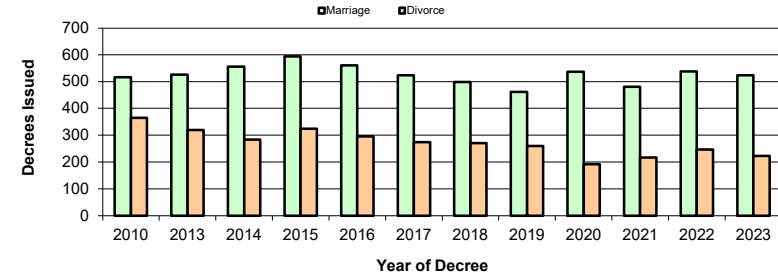
Number of Marriage and Divorce Decrees Reported Issued by Pittsburg County



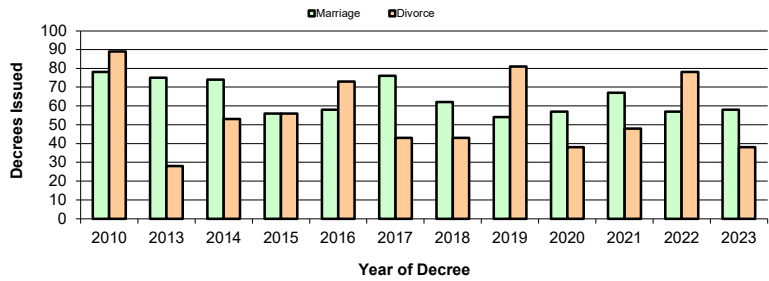
Number of Marriage and Divorce Decrees Reported Issued by Pontotoc County



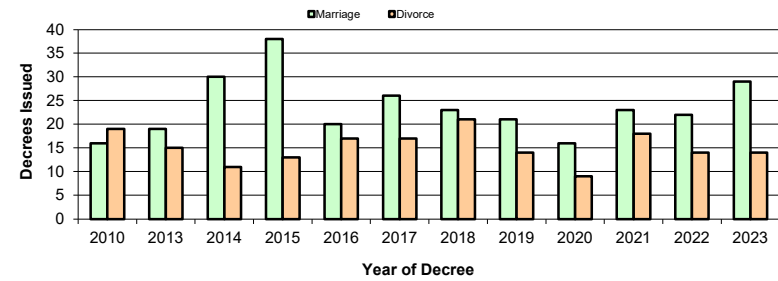
Number of Marriage and Divorce Decrees Reported Issued by Pottawatomie County



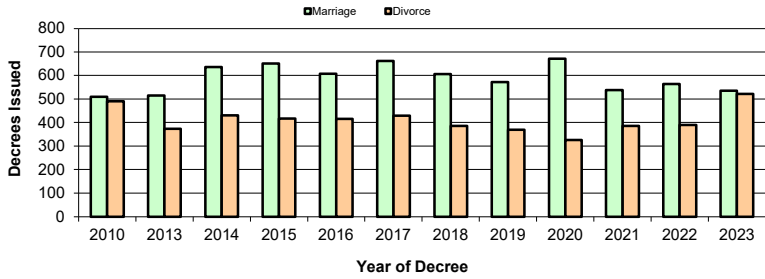
Number of Marriage and Divorce Decrees Reported Issued by Pushmataha County



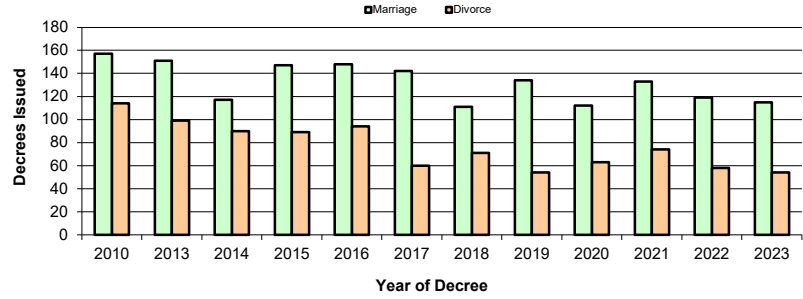
Number of Marriage and Divorce Decrees Reported Issued by Roger Mills County



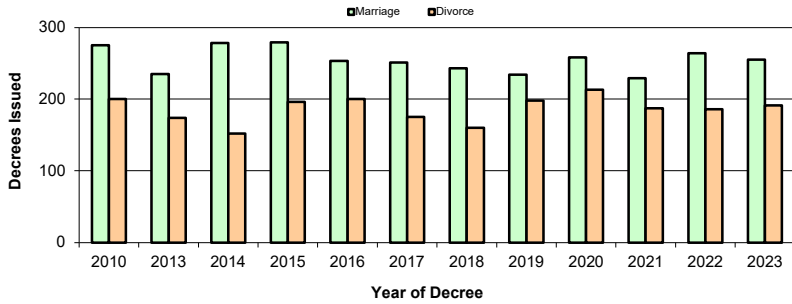
Number of Marriage and Divorce Decrees Reported Issued by Rogers County



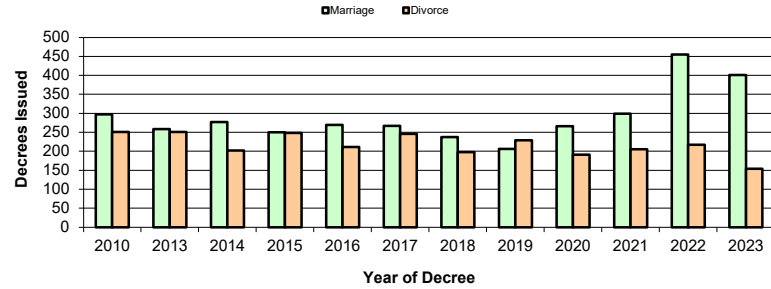
Number of Marriage and Divorce Decrees Reported Issued by Seminole County



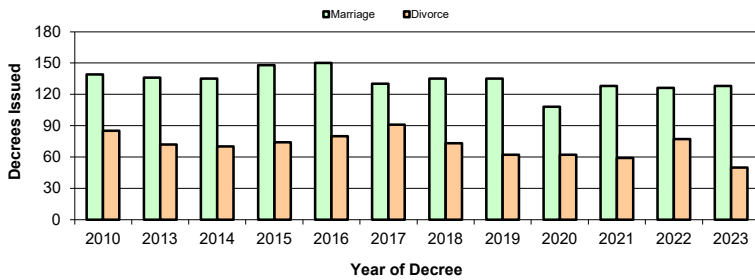
Number of Marriage and Divorce Decrees Reported Issued by Sequoyah County



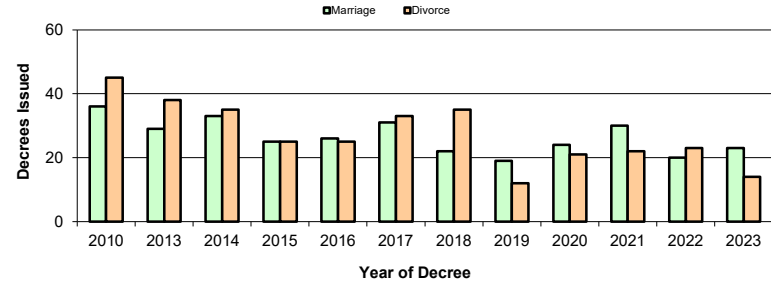
Number of Marriage and Divorce Decrees Reported Issued by Stephens County



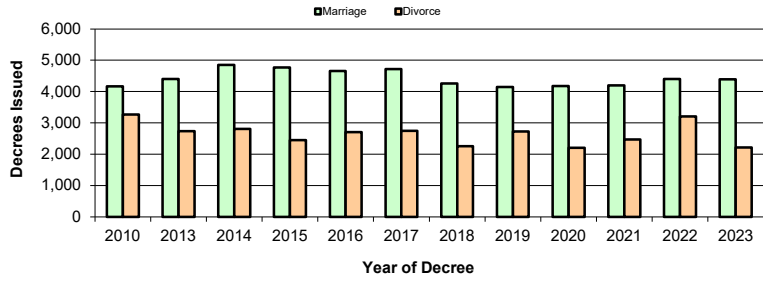
Number of Marriage and Divorce Decrees Reported Issued by Texas County



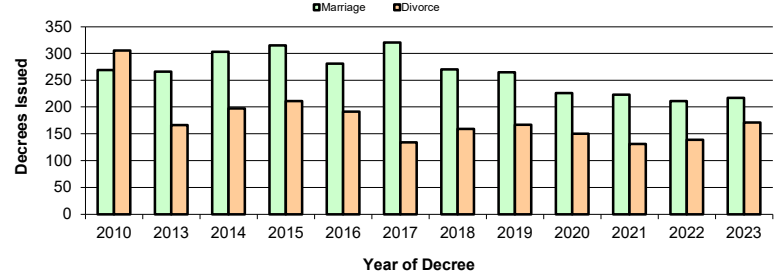
Number of Marriage and Divorce Decrees Reported Issued by Tillman County



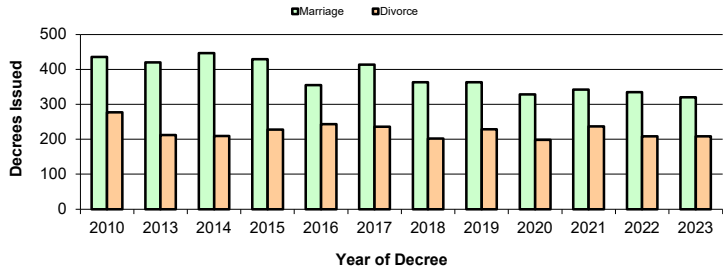
Number of Marriage and Divorce Decrees Reported Issued by Tulsa County



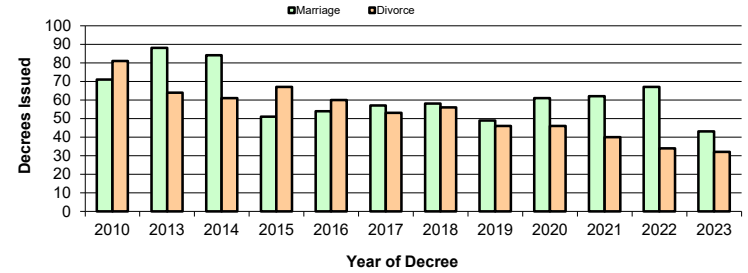
Number of Marriage and Divorce Decrees Reported Issued by Wagoner County



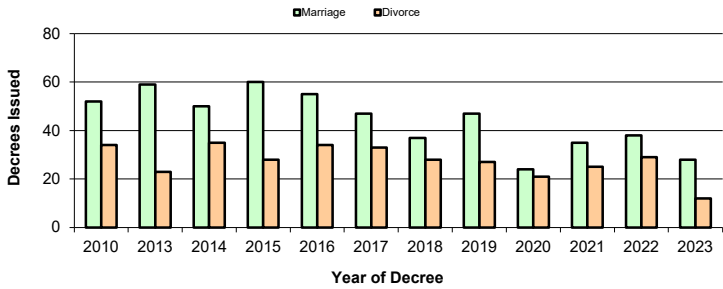
Number of Marriage and Divorce Decrees Reported Issued by Washington County



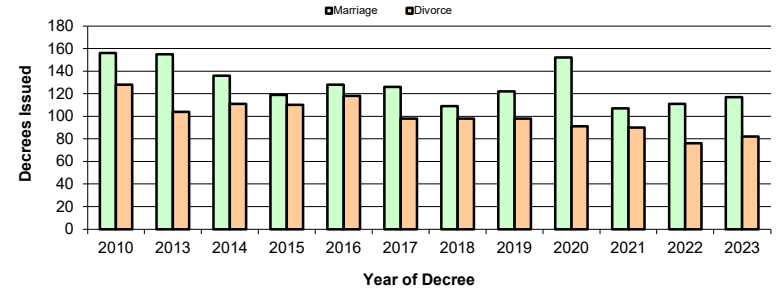
Number of Marriage and Divorce Decrees Reported Issued by Washita County



Number of Marriage and Divorce Decrees Reported Issued by Woods County



Number of Marriage and Divorce Decrees Reported Issued by Woodward County



Acknowledgments

Keith Reed, RN, MPH, CPH
Commissioner of Health

Derek Pate, DrPH
Director, Center for Health Statistics

Contributors

Lu Zhou, MPH
Quality Assurance Coordinator
Center for Health Statistics

Kathy Hamm
Administrative Assistant
Center for Health Statistics

Jeff Wallace
OK2SHARE Coordinator
Center for Health Statistics

This publication was issued by the Oklahoma State Department of Health (OSDH), an equal opportunity employer and provider. A digital file has been deposited with the Publications Clearinghouse of the Oklahoma Department of Libraries in compliance with section 3-114 of Title 65 of the Oklahoma Statutes and is available for download at www.documents.ok.gov. | Issued July 2024

