













MAP LEGEND

-  **Oklahoma Commons Building**
-  **1 North Entrance**
-  **2 South Entrance**
-  **3 Auditorium**
-  **4 Vital Records**
-  **5 Basement Parking**
-  **6 Mezzanine Parking**
-  **P Parking Garage**
-  **Handicap Ramp & Street Parking**
-  **Fitness Center**