

HB 1888

Ambulance Service Districts Act

The Association of County Commissioners of Oklahoma
January 26, 2010

OSDH Emergency Systems

Patrice Greenawalt, RN, MS
Dale Adkerson, EMT-I

Assistant Chief, Medical Facilities
EMS Director



Today's Goals

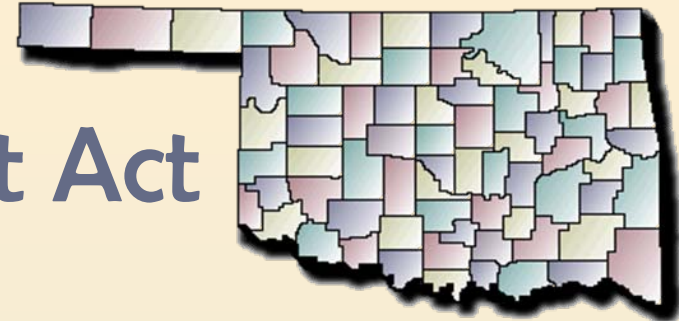
- **Brief Overview: HB1888**
- **Plan Components**
- **Resources**





Overview

Ambulance Services District Act



By April 1, 2011, each county of this state with a population of five hundred thousand (500,000) people or less according to the last Federal Decennial Census shall present to the State Department of Health an emergency medical services plan.





Why is EMS Coverage So Important in Oklahoma? Some reasons. . . .

Oklahoma Data

Rural State

Large uninsured population.

Time/distance = Life



Emergency Medical Services Plan Components

- 1. Funding**
- 2. Countywide EMS coverage;**
- 3. Availability of 9-1-1**



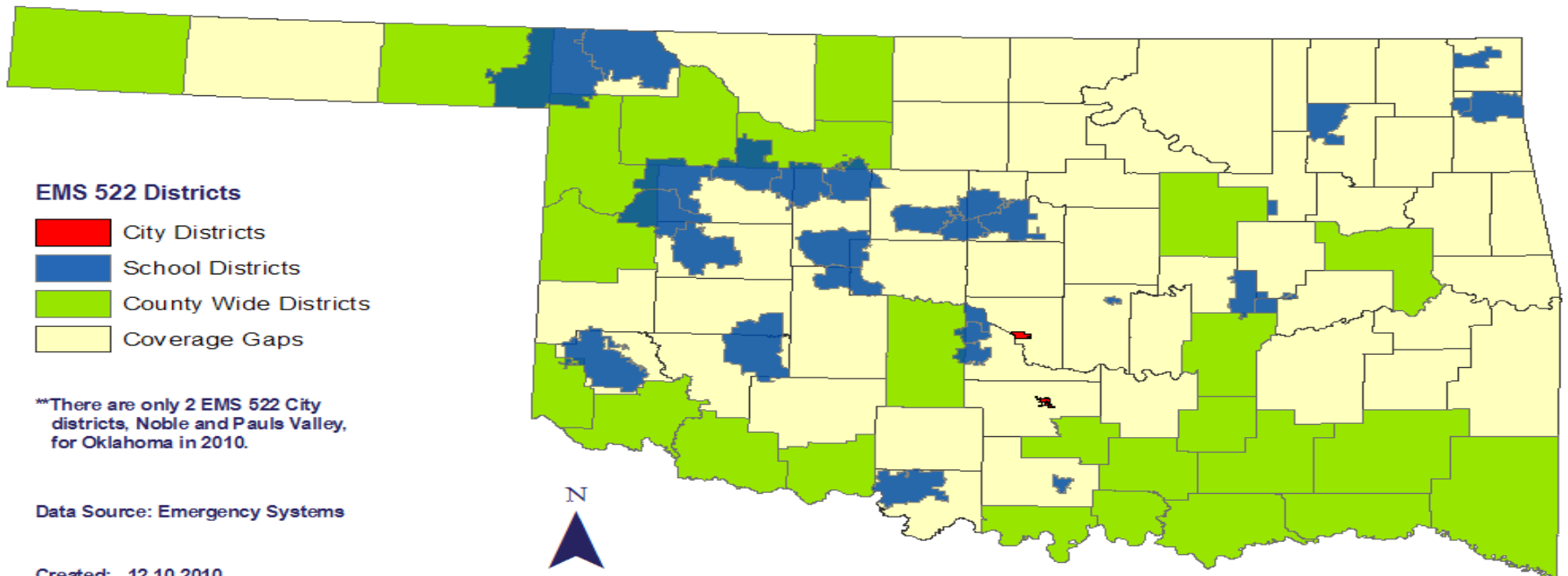
Component 1: Funding

- Funding Options
- Resources



Statewide Funding Districts

County, City, and School EMS 522 Districts, Oklahoma 2010



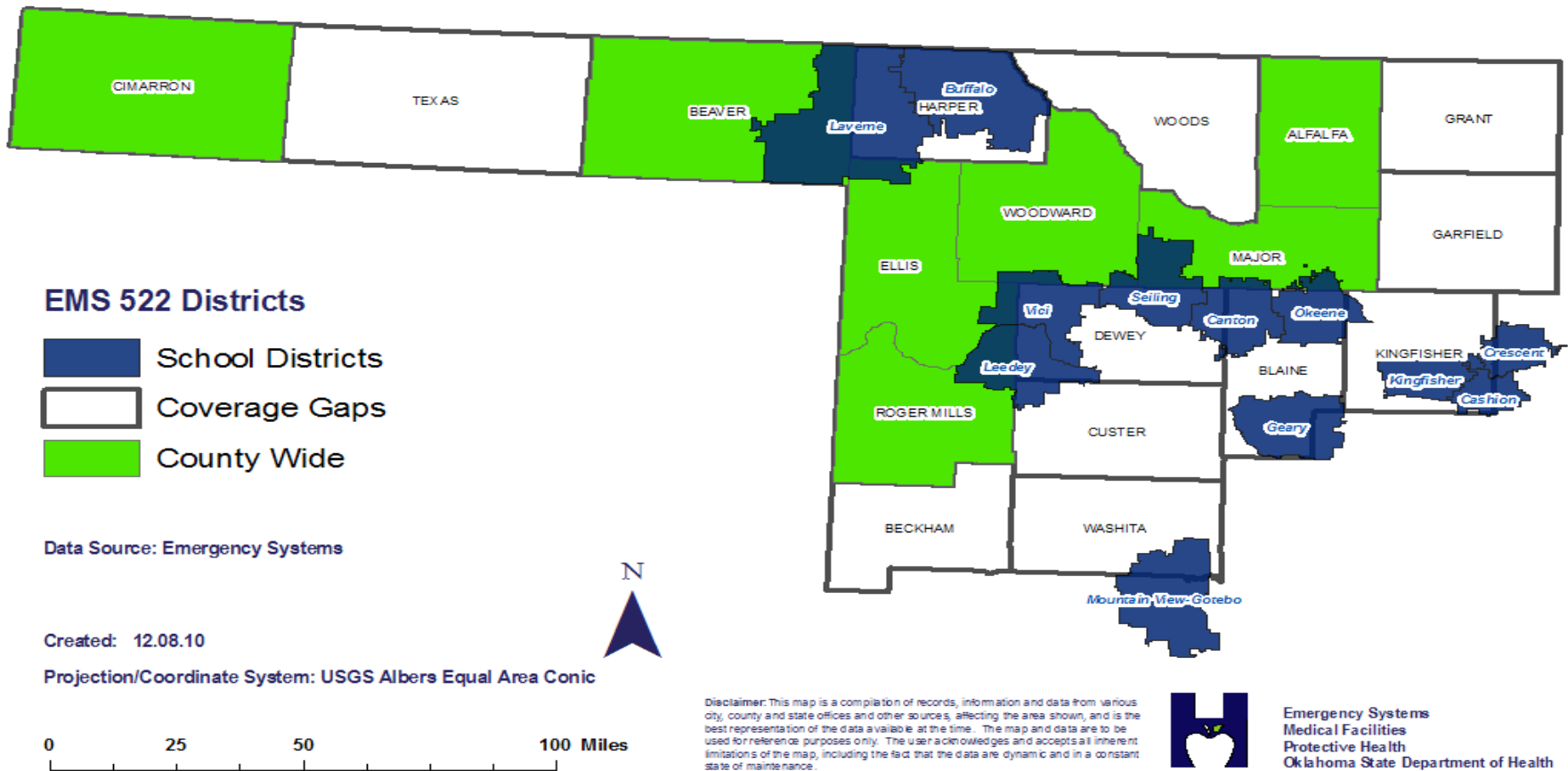
Disclaimer: This map is a compilation of records, information and data from various city, county and state offices and other sources, affecting the area shown, and is the best representation of the data available at the time. The map and data are to be used for reference purposes only. The user acknowledges and accepts all inherent limitations of the map, including the fact that the data are dynamic and in a constant state of maintenance.



Emergency Systems
Medical Facilities
Protective Health
Oklahoma State Department of Health

Region 1 Funding Districts

RTAB Region 1 by 522 EMS Districts



Component 2: EMS Coverage

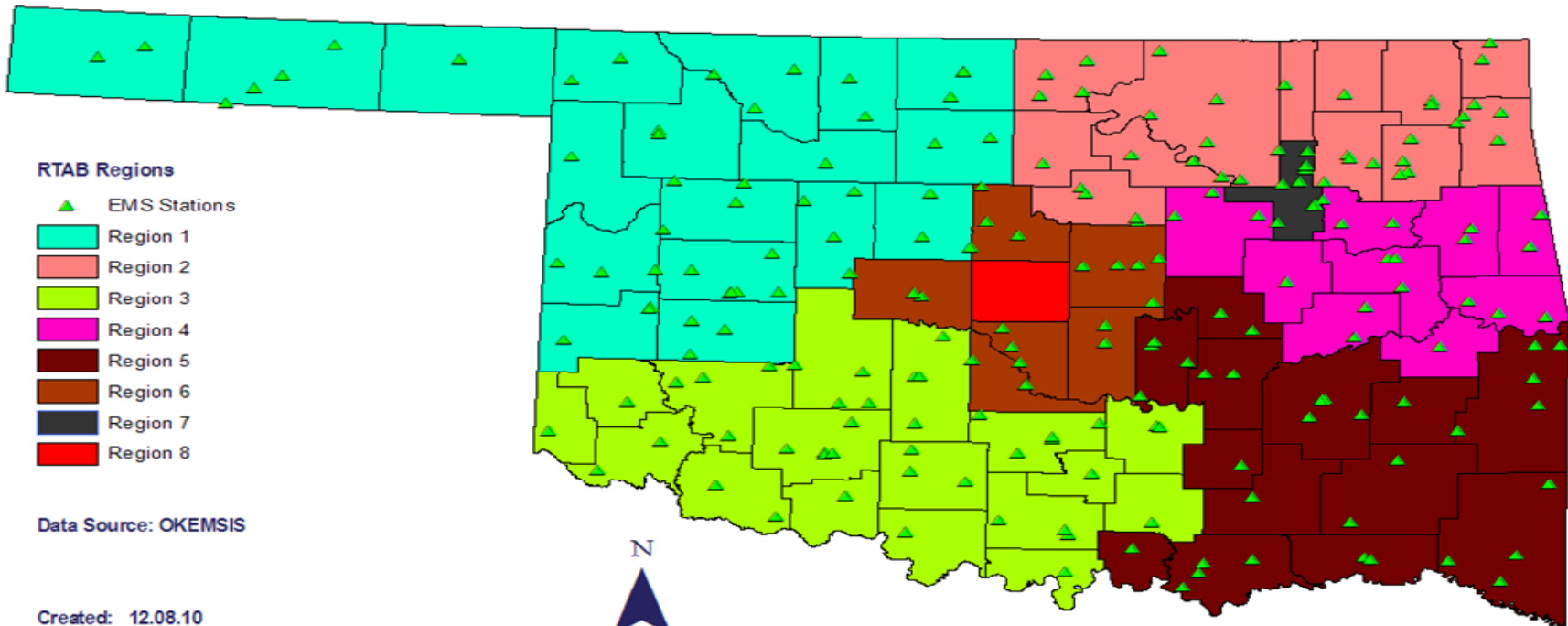
- Current EMS Districts

- Resources



Statewide Agency Locations

Oklahoma EMS Stations by RTAB Region



Data Source: OKEMSIS

Created: 12.08.10

Projection/Coordinate System: USGS Albers Equal Area Conic

0 37.5 75 150 Miles

Disclaimer: This map is a compilation of records, information and data from various city, county and state offices and other sources, affecting the area shown, and is the best representation of the data available at the time. This map and data are to be used for reference purposes only. The user acknowledges and accepts all inherent limitations of the map, including the fact that the data are dynamic and in a constant state of maintenance.



Emergency Systems
Medical Facilities
Protective Health
Oklahoma State Department of Health

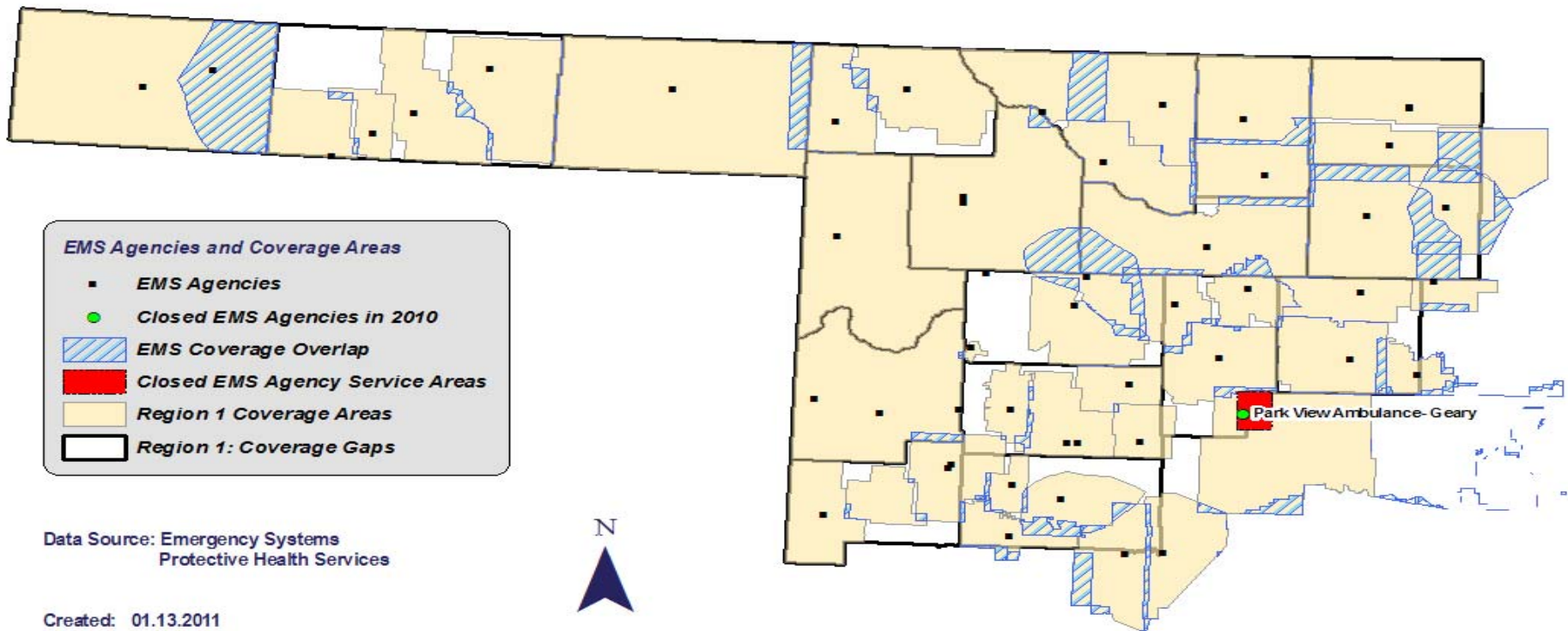
County Resources

County	Agency Name	Level of License	Ownership	Addition funding
Adair County	Stilwell EMS	Intermed.	City	None Known
	Westville EMS	Basic	City	None Known
Alfalfa County	Alfalfa County EMS	Basic	522 Board	None Known



Region 1 Service Areas

Region 1 EMS Agency Coverage Areas, Oklahoma 2010



Disclaimer: This map is a compilation of records, information and data from various city, county and state offices and other sources, affecting the area shown, and is the best representation of the data available at the time. The map and data are to be used for reference purposes only. The user acknowledges and accepts all inherent limitations of the map, including the fact that the data are dynamic and in a constant state of maintenance.



Emergency Systems
Medical Facilities
Protective Health
Oklahoma State Department of Health

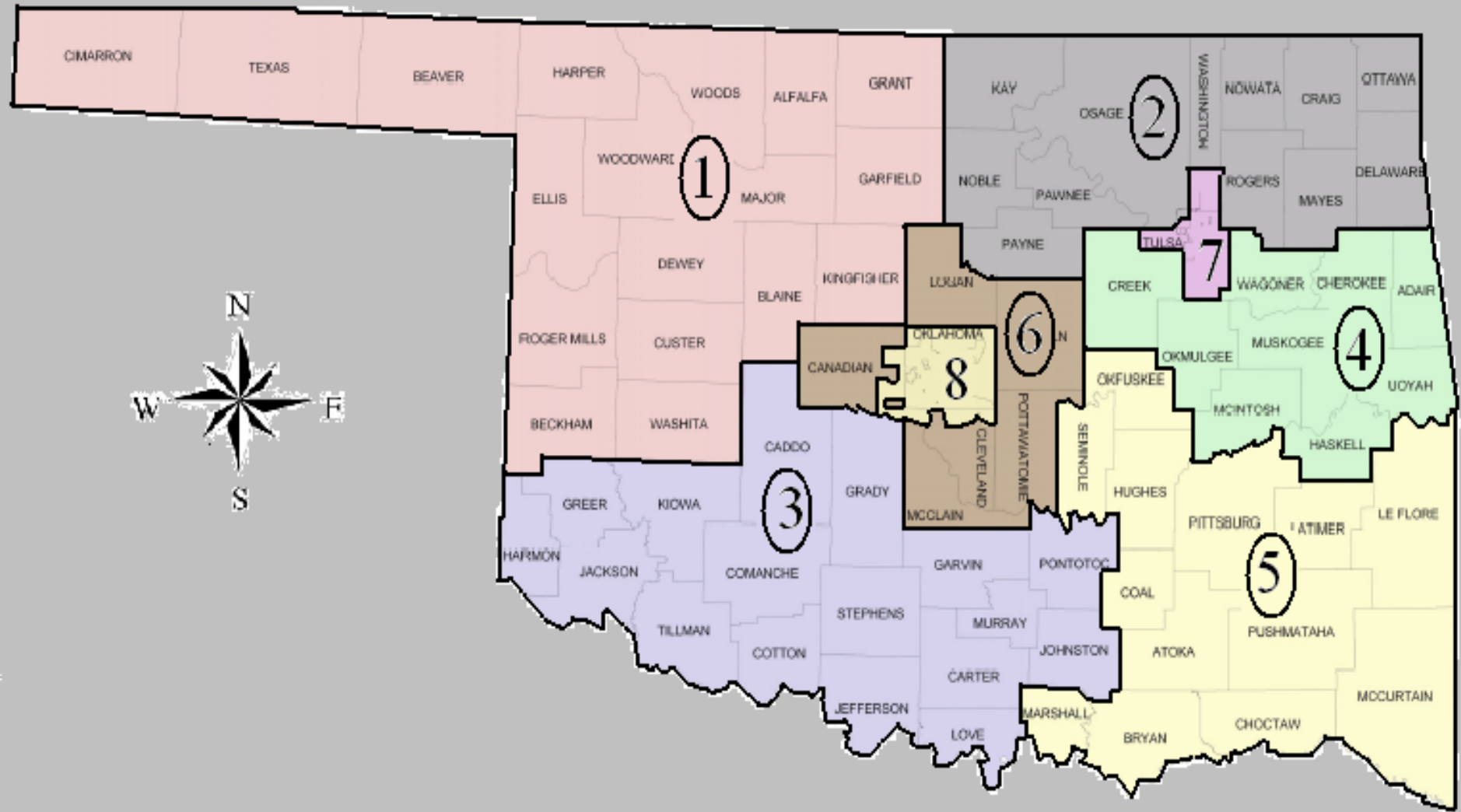
Component 3: 9-1-1

- **Current Statewide 9-1-1 Coverage**
- **Resources:**



Statewide Nine-One-One Advisory Board

Resources: Oklahoma Trauma Regions



Discussion and Questions



OSDH Emergency Systems

Tel. 405/271-4027 / Fax. 405/271-4240

Patrice Greenawalt, R.N., M.S
Assistant Chief of Medical Facilities

Patriceg@health.ok.gov

Dale Adkerson, EMS Director

dalea@health.ok.gov

