

K P Exploration, Inc.

P O Box 625

OKLAHOMA CITY, OKLAHOMA 73102

PHONE 338-5581

November 25, 1985

Oklahoma Corporation Commission
Oil & Gas Conservation Division - UIC Dept.
Jim Thorpe Building
Oklahoma City, Oklahoma 73105

Re: Carpenter No. 1-8
Sec. 8-5N-16ECM
Texas County, Oklahoma

Gentlemen:

Enclosed is OCC form 1071 which we are submitting to the Commission at this time to include our most recent salt water disposal well, the Carpenter No. 1-8.

Sincerely,



Shirley Porter

sp
enclosure

K P Exploration, Inc.

P O Box 625

GUYMON OKLAHOMA 73042

405-330-5501

January 16, 1986

Ms. Bobbie Adams
Underground Injection Control
Oil & Gas Conservation Division
Jim Thorpe Building
Oklahoma City, Oklahoma 73105

Re: Form 1071

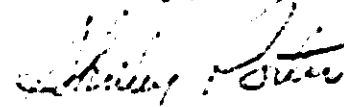
Dear Ms. Adams:

On November 25, 1985 we submitted OCC Form 1071 to the Commission to include our most recent salt water disposal well, the Carpenter No. 1-8 SWD. At that time we inadvertently omitted the Swinger #1-4 SWD which had been reported on previous 1071's.

Enclosed please find our corrected Form 1071 which is a complete inventory of our existing disposal wells at this time.

Thank you.

Sincerely,



Shirley Porter

sp
enclosure

12-31-1980

chace = 3

UNDERGROUND INJECTION CONTROL
SALT WATER DISPOSAL WELL
SURVEY

1. Legal Description of Disposal Well:

SW 1/4 SW 1/4 NE 14, Section 3, Township 4N,
Range 3E, Lincoln, County, Oklahoma.

2. Name and address (if known) of Operator:

K. H. oil Comp
Box 12157
Oklahoma City OK 73154

3. Corporation Commission Order Number authorizing this Disposal Well: Order No. P.O. 24539, dated: 3-14-1957

Please return this form to:

T. A. Minton, Manager
Underground Injection Control Dept.
Oil and Gas Conservation Division
Oklahoma Corporation Commission
Jim Thorpe Building
Oklahoma City, OK 73105

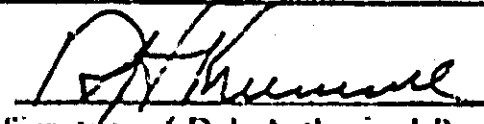
KIRKPATRICK & CO.
ESTD 1854
Hempsey, Ohio 43024

OKLAHOMA CORPORATION COMMISSION
OIL AND GAS CONSERVATION DIVISION UIC DEPI
Jim Thorpe Building Oklahoma City, Oklahoma 73105
(Rule 3.302)

INVENTORY OF AUTHORIZED EXISTING DISPOSAL WELLS

| NAME OF WELL | LOCATION OF WELL | AUTHORIZING OCC ORDER NO. | DATE OF ORDER | MAX. AUTH. INJECTION RATE (BPD) | MAX. AUTH. INJECTION PRESS. (PSI) | OCC ORDER NOS. GRANTING EXCEPTIONS |
|------------------|--|---------------------------|---------------|---------------------------------|-----------------------------------|------------------------------------|
| 01 Abraham | SE SE NE 32-15N-10E Creek County Ok | 37 101508 ✓ | 12 - 24 - 73 | 100 | 150 | None |
| 02 Minnie Deer | NW NE NE 32-16N-10E Creek County | 37 108767 ✓ | 10 - 30 - 74 | 100 | 50 | None |
| Boyles #1 SHD | NW NW SE 13-20N-5E Pawnee County Ok | 117 036694 ✓ | 2 - 17 - 58 | 200 | 500 | None |
| 03 Dieffenback | NE NNE 31-11N-10E Oklfuskee County Ok | 101 141736 ✓ | 6 - 6 - 78 | 20 | 50 | None |
| 01 Gilbert | SE SW SE 22-16N-10E Creek County Ok | 37 171415 ✓ | 4 - 24 - 80 | 200 | 50 | None |
| 09 Hammer | SW SW NE Sec. 5-16N-8E Creek County Ok | 37 025676 ✓ | 1 - 25 - 52 | None Specified in order | None Specified in order | None |
| 01 Henderson | NE SE 11-13N-7E Oklfuskee County Ok | 101 106044 ✓ | 5 - 30 - 74 | 60 | 150 | None |
| 04 Hildegarde | NE SW NW 18-13N-10E Oklfuskee County Ok | 101 40021 ✓ | 7 - 7 - 59 | None Specified in order | None Specified in order | None |
| 02 Hoagland | SW SW SE 19-16N-10E Creek County Ok | 37 183345 ✓ | 2 - 2 - 81 | 400 | 100 | None |
| 03 Jack | NE NE NE 21-16N-8E Creek County Ok | 37 125707 ✓ | 11 - 9 - 76 | 250 | 50 | None |
| 02 Kaser | SE SW SE 23-16N-8E Creek County Ok | 37 130091 ✓ | 4 - 26 - 77 | 200 | 50 | None |
| 01 City Dump | WE SW NE 18-16N-9E Creek County Ok | 37 79269 ✓ | 3 - 11 - 70 | 100 | 75 | None |
| 01 Loeffler | SW NW NW 31-17N-9E Creek County Ok | 37 154177 ✓ | 6 - 13 - 79 | 350 | 250 | None |
| 02 Manners | NE SW SE 22-15N-12E Oklfuskee County Ok | 111 169903 ✓ | 5 - 23 - 80 | 100 | 250 | None |
| 01 Martin | SE NE NE 17-23N-10E Osage County Ok | 113 34554 ✓ | 5 - 20 - 57 | None Specified in order | None Specified in order | None |
| 02 Martin | NW NE NE 17-23N-10E Osage County Ok | 113 95834 ✓ | 2 - 5 - 73 | 20 | 0 | None |
| 018 Moffer | SW SW SE 28-18N-7E Creek County Ok | 37 87972 ✓ | 12 - 1 - 71 | 50 | 0 | None |
| 02 Rabbit | SW SW SE 34-15N-12E Oklfuskee County | 111 176065 ✓ | 9 - 16 - 80 | 250 | 250 | None |
| 01 Mills 6 | SESW NW 6-16N-10E Creek County Ok | 37 41248 ✓ | 2 - 16 - 59 | None Specified in order | None Specified in order | None |
| Irene Roberts #1 | SW NW SW 8-16N-9E Creek County | 37 144290 ✓ | 8 - 21 - 78 | 400 | 400 | None |

Operator: Krumme Oil Company
Address: Box 749
Bristow, Ok 74010


Signature of Duly Authorized Representative
3-19-82
Date

FORM NO. 1070
(1981)

OKLAHOMA CORPORATION COMMISSION
OIL AND GAS CONSERVATION DIVISION UIC DEPT
Jim Thorpe Building Oklahoma City, Oklahoma 73105
(Rule 3-302)

INVENTORY OF AUTHORIZED EXISTING ENHANCED RECOVERY WELLS

| NAME OF WELL | STATUS* | LOCATION OF WELL | AUTHORIZING OCC ORDER NO. | DATE OF ORDER | MAX. AUTH. INJECTION RATE (BPD) | MAX. AUTH. INJECTION PRESS. (PSI) | OCC ORDER NOS. GRANTING EXCEPTIONS |
|---|---------|------------------|---------------------------|---------------|---------------------------------|-----------------------------------|------------------------------------|
| Eastman | Op | Cotton Co. | 42631 - | | | | |
| Bentley | Op | Cotton Co. | | | | | |
| <p><i>Check the Bentley area - does not have a disposal well</i></p> <p><i>The Eastman area (Sec. 17 - 5 - 12 - Cotton County) has one oil well and one injection or disposal well. The water from the one producer in the disposal well is taken to the water line. The disposal well has a packer on tubing - set at 16' depth. The water goes into the Thomas sand - the same as in the production.</i></p> <p><i>My phone no. is 405-249-3344</i></p> <p><i>Thank you</i></p> <p><i>Kenneth Kirkpatrick</i></p> <p><i>Box 1</i></p> <p><i>Okla. 73531</i></p> | | | | | | | |
| | | | | | | | |
| | | | | | | | |
| | | | | | | | |
| | | | | | | | |
| | | | | | | | |
| | | | | | | | |
| | | | | | | | |
| | | | | | | | |

Operator: Kenneth Kirkpatrick
Address: Box 356 - Danbarrett, Texas 76954

*TA = Temp. Aband.
SI = Shut In
Op = Operating

Signature of Duly Authorized Representative

3-16-82

Date

DOCUMENT QUALITY TARGET

THE FOLLOWING DOCUMENTS ARE IN SUCH A CONDITION, MAKING IT IMPOSSIBLE TO REPRODUCE IN A LEGIBLE OR READABLE CONDITION, THEREFORE, THE FOLLOWING DOCUMENTS ARE BELOW STANDARDS FOR MICROFILM.

OKLAHOMA CORPORATION COMMISSION
OIL AND GAS CONSERVATION DIVISION - TIC DEPI
Jim Thorpe Building - Oklahoma City, Oklahoma 73105
(Rule 3.02)

INVENTORY OF AUTHORIZED EXISTING ENHANCED RECOVERY WELLS

| NAME OF WELL | STATUS* | LOCATION OF WELL Nowata, Oklahoma | AUTHORIZING OCC ORDER NO. | DATE OF ORDER | MAX. AUTH. INJECTION RATE (BPD) | MAX. AUTH. INJECTION PRESS. (PSI) | OCC ORDER NOS. GRANTING EXCEPTIONS |
|--------------|---------|--------------------------------------|------------------------------|---------------|---------------------------------------|---|--|
| H 6 | Op | SE NE SW 5-25-27 | 28775 | Nov. 9, 1980 | 40 BPD | up to 550 | None |
| H 7 | SI | NE NE SW " | | | | | |
| I 6 | Op | SE NE SW " | | | | | |
| I 8 | SI | SW NE SW " | | | | | |
| I 9 | SI | SW SE SW " | | | | | |
| I 10 | SI | SW SE SW " | | | | | |
| I 11 | Op | SW SW SW " | | | | | |
| J 7 | SI | SW NE SW " | | | | | |
| J 8 | SI | SW NE SW " | | | | | |
| J 9 | SI | SW SE SW " | | | | | |
| J 10 | Op | SW SE SW " | | | | | |
| J 11 | Op | SW SE SW " | | | | | |
| J 12 | SI | SW SE SW " | | | | | |
| K 12 | SI | SW SE SW " | | | | | |
| K 13 | SI | SW NE SW " | | | | | |
| L 13 | SI | SE NW SW " | | | | | |
| L 15 | Op | NE SW SW " | | | | | |
| | | | | | | | |
| | | | | | | | |
| | | | | | | | |

Operator: Phil Kempton
Address: P. O. Box 905, Nowata, OK
74068

*TA = Temp. Aband.
SI = Shut In
Op = Operating

Signature of Duly Authorized Representative

Phil Kempton

Date 3-12-82

OKLAHOMA CORPORATION COMMISSION
OIL AND GAS CONSERVATION DIVISION UIC DEPT.
Jim Thorpe Building Oklahoma City, Oklahoma 73105
(Rule 3-302)

INVENTORY OF AUTHORIZED EXISTING ENHANCED RECOVERY WELLS

| NAME OF WELL | STATUS* | LOCATION OF WELL | AUTHORIZING OCC ORDER NO. | DATE OF ORDER | MAX. AUTH. INJECTION RATE (BPD) | MAX. AUTH. INJECTION PRESS. (PSI) | OCC ORDER NOS. GRANTING EXCEPTIONS |
|---------------------|---------|------------------|---------------------------|---------------|---------------------------------|-----------------------------------|------------------------------------|
| Helen Green W-1 | op | W-27N-13E | 27096 | 10/25/77 | unknown | unknown | |
| Helen Green W-2 | op | W-27N-13E | | | | | |
| Helen Green W-3 | op | | | | | | |
| D.A. Green W-20 | op | | | | | | |
| D.A. Green W-1 | op | | | | | | |
| D.A. Green W-2 | op | | | | | | |
| D.A. Green W-6 | op | | | | | | |
| D.A. Green W-15 | op | | | | | | |
| Willie Cochran W-2 | op | W-27N-13E | 27096 | 10/25/77 | unknown | unknown | |
| Willie Cochran W-1 | op | | | | | | |
| Willie Cochran W-20 | op | | | | | | |
| Weber W-14 | op | | | | | | |
| Weber W-18 | op | | | | | | |
| Weber W-9 | op | | | | | | |
| Weber W-15 | op | | | | | | |
| Betsy Cochran W-3 | op | W-27N-13E | | | | | |
| Betsy Cochran W-10 | op | | | | | | |
| McIntyre W-27 | op | | | | | | |
| McIntyre W-25 | op | | | | | | |
| Locust W-10 | op | W-27N-13E | 46103 | 10/25/77 | unknown | unknown | |
| Locust W-10A | op | | | | | | |
| Locust W-12 | op | | | | | | |
| Locust W-13 | op | | | | | | |
| Locust W-8 | op | | | | | | |
| Locust W-7 | op | | | | | | |
| Locust W-11 | op | | | | | | |

Operator: Kenawa Oil Co., Inc.
5317 S. W. 48th St.
South Bend, Indiana 46635

Address: _____

*TA = Temp. Aband.
SI = Shut In
Op = Operating

B. E. Surge
Signature of Duly Authorized Representative

Feb 5, 1982
Date

OKLAHOMA CORPORATION COMMISSION
OIL AND GAS CONSERVATION DIVISION LIC DEPT
Jim Thorpe Building Oklahoma City, Oklahoma 73105
(Rule 3-302)

INVENTORY OF AUTHORIZED EXISTING ENHANCED RECOVERY WELLS

| NAME OF WELL | STATUS* | LOCATION OF WELL | AUTHORIZING OCC ORDER NO. | DATE OF ORDER | MAX. AUTH. INJECTION RATE (BPD) | MAX. AUTH. INJECTION PRESS. (PSI) | OCC ORDER NOS. GRANTING EXCEPTIONS |
|---------------------|---------|------------------|---------------------------|---------------|---------------------------------|-----------------------------------|------------------------------------|
| Helen Green W-1 | op | 34-27N-13E | 27096 | 10/14/77 | unknown | unknown | |
| Helen Green W-2 | op | 34-27N-13E | | | | | |
| Helen Green W-3 | op | " | | | | | |
| D.A. Green W-20 | op | " | | | | | |
| D.A. Green W-1 | SI | " | | | | | |
| D.A. Green W-7 | SI | " | | | | | |
| D.A. Green W-8 | SI | " | | | | | |
| D.A. Green W-15 | SI | " | | | | | |
| Willie Cochran W-2 | op | 34-27N-13E | 27036 | 10/14/77 | unknown | unknown | |
| Willie Cochran W-1 | op | " | | | | | |
| Willie Cochran W-10 | op | " | | | | | |
| Weber W-14 | op | " | | | | | |
| Weber W-18 | op | " | | | | | |
| Weber W-9 | op | " | | | | | |
| Weber W-15 | SI | " | | | | | |
| Betsy Cochran W-1 | op | 3-26N-13E | | | | | |
| Betsy Cochran W-10 | op | " | | | | | |
| McIntyre W-27 | op | " | | | | | |
| McIntyre W-28 | op | " | | | | | |
| Locust W-10 | op | 34-27N-13E | 46103 | 10/14/77 | unknown | unknown | |
| Locust W-10A | op | " | 2 | | | | |
| Locust W-12 | op | " | | | | | |
| Locust W-13 | op | " | | | | | |
| Locust W-8 | SI | " | | | | | |
| Locust W-9 | SI | " | | | | | |
| Locust W-11 | SI | " | | | | | |

Operator: Kenawa Oil Co. Inc.
5117 St. Louis St.
South Bond, Indiana 46635

Address: _____

*TA = Temp. Aband.
SI = Shut In
Op = Operating

[Signature]
Signature of Duly Authorized Representative

Feb 5, 1982
Date

DOCUMENT QUALITY TARGET

THE FOLLOWING DOCUMENTS ARE IN SUCH A CONDITION, MAKING IT IMPOSSIBLE TO REPRODUCE IN A LEGIBLE OR READABLE CONDITION, THEREFORE, THE FOLLOWING DOCUMENTS ARE BELOW STANDARDS FOR MICROFILM.

FORM NO. 1071
(1981)

OKLAHOMA CORPORATION COMMISSION
OIL AND GAS CONSERVATION DIVISION - UIC DEPT.
Jim Thorpe Building - Oklahoma City, Oklahoma 73105
(Rule 3-102)

INVENTORY OF AUTHORIZED EXISTING DISPOSAL WELLS

| NAME OF WELL | LOCATION OF WELL | AUTHORIZING OCC ORDER NO. | DATE OF ORDER | MAX. AUTH. INJECTION RATE (BPD) | MAX. AUTH. INJECTION PRESS. (PSI) | OCC ORDER NOS. GRANTING EXCEPTIONS |
|----------------------|--|---------------------------|---------------|---------------------------------|-----------------------------------|------------------------------------|
| Foley SWD (Alex. #1) | NW/4 Sec. 21-9N-9E Hughes Co. | 28384 | 04-06-54 | Unavailable | Unavailable | |
| | | | | | | |
| | *Sold effective 11-1-80 to George Dale, Box 188, Elmore City, OK 73035. Form 1073 filed. | | | | | |
| Pool #2 SWD | NE/4 Sec. 27-2N-1W Garvin Co. | 305986-84915 | 12-23-86 | 600 | 500 | |
| | | | | | | |
| Shamley #3 SWD | SW/4 Sec. 17-3N-1W Garvin Co. | 94689 | 12-04-72 | 500 | 500 | |
| | | | | | | |
| State A 16 #1 | SW/4 Sec. 16-9N-2E Pottawatomie Co. | 252755 | 02-07-84 | 1000 | 1000 | |
| | | | | | | |
| | | | | | | |
| | | | | | | |
| | | | | | | |
| | | | | | | |
| | | | | | | |
| | | | | | | |
| | | | | | | |
| | | | | | | |
| | | | | | | |

Operator: Lario Oil & Gas Company
Address: 301 S. Market
Wichita, KS 67202

Robert Miller
Signature of Duly Authorized Representative
3-16-89
Date



FORM NO. 1071
(1981)

OKLAHOMA CORPORATION COMMISSION
OIL AND GAS CONSERVATION DIVISION - UIC DEPT.
Jim Thorpe Building - Oklahoma City, Oklahoma 73105
(Rule J-302)

INVENTORY OF AUTHORIZED EXISTING DISPOSAL WELLS

| NAME OF WELL | LOCATION OF WELL | AUTHORIZING OCC ORDER NO. | DATE OF ORDER | MAX. AUTH. INJECTION RATE (BPD) | MAX. AUTH. INJECTION PRESS. (PSI) | OCC ORDER NOS. GRANTING EXCEPTIONS |
|----------------------|--|---------------------------|---------------|---------------------------------|-----------------------------------|------------------------------------|
| Foley SWD (Alex. #1) | NW/4 ^{Hughes Co.} Sec. 21-9N-9E | 28384 | 4-6-54 | Unavailable | Unavailable | |
| Pool #2 SWD | NE/4 ^{Garvin Co.} Sec. 27-28-1W | 84915 | 4-21-71 | 100 | 50 | |
| Shamley #3 SWD | SW/4 ^{Garvin Co.} Sec. 17-3N-1W | 94689 | 12-4-72 | 500 | 500 | |
| State A 16 #1 | SW/4 ^{Pottawatomie Co.} Sec. 16-9N-2E | 253355 | 2-7-84 | 1000 | 1000 | |
| | | | | | | |
| | | | | | | |
| | | | | | | |
| | | | | | | |
| | | | | | | |
| | | | | | | |
| | | | | | | |
| | | | | | | |
| | | | | | | |
| | | | | | | |
| | | | | | | |
| | | | | | | |
| | | | | | | |
| | | | | | | |
| | | | | | | |
| | | | | | | |
| | | | | | | |
| | | | | | | |

Operator: Lario Oil & Gas Company
Address: 301 South Market Street
Wichita, KS 67202

C.T. Slack C.T. Slack, Div. Prod. Supp.
Signature of Duly Authorized Representative
4-3-84
Date

RECEIVED
OIL & GAS CONSERVATION DIVISION
APR 11 1984
OKLAHOMA CORPORATION COMMISSION

FORM NO. 1071
(1981)

OKLAHOMA CORPORATION COMMISSION
OIL AND GAS CONSERVATION DIVISION UIC DEPT
Jim Thorpe Building - Oklahoma City, Oklahoma 73105
(Rule 3-302)

INVENTORY OF AUTHORIZED EXISTING DISPOSAL WELLS

| NAME OF WELL | LOCATION OF WELL | AUTHORIZING OCC ORDER NO. | DATE OF ORDER | MAX. AUTH. INJECTION RATE (BPD) | MAX. AUTH. INJECTION PRESS. (PSI) | OCC ORDER NOS. GRANTING EXCEPTIONS |
|--------------|---|---------------------------|---------------|---------------------------------|-----------------------------------|------------------------------------|
| LEBEDA | SE 1/4 7-28N-3E GRANT COUNTY <i>SB</i> | 78519 - | 12/29/80 | 500 | 50 | NONE |
| | | | | | | |
| | | | | | | |
| | | | | | | |
| | | | | | | |
| | | | | | | |
| | | | | | | |
| | | | | | | |
| | | | | | | |
| | | | | | | |
| | | | | | | |
| | | | | | | |
| | | | | | | |
| | | | | | | |
| | | | | | | |
| | | | | | | |
| | | | | | | |
| | | | | | | |
| | | | | | | |
| | | | | | | |
| | | | | | | |
| | | | | | | |
| | | | | | | |

Operator: ROBERT E. LA FORTUNE
Address: 2104 PHILTOWER BUILDING
TULSA, OK 74103

Robert E. La Fortune
Signature of Duly Authorized Representative
MARCH 22, 1982
Date

FORM NO. 1071
(1981)

OKLAHOMA CORPORATION COMMISSION
OIL AND GAS CONSERVATION DIVISION LIC DEPT.
 Jim Thorpe Building Oklahoma City, Oklahoma 73105
 (Rule 3-302)

INVENTORY OF AUTHORIZED EXISTING DISPOSAL WELLS

| NAME OF WELL | LOCATION OF WELL | AUTHORIZING OCC ORDER NO. | DATE OF ORDER | MAX. AUTH. INJECTION RATE (BPD) | MAX. AUTH. INJECTION PRESS. (PSI) | OCC ORDER NOS. GRANTING EXCEPTIONS |
|--------------|--|------------------------------|------------------|---------------------------------------|---|--|
| Jones 2 | SE/4 Sec. 16, T4N, R6E, Pontotoc Co., Okla. | 115017 - | 8/11/75 | | | |
| | | | | | | |
| | | | | | | |
| | | | | | | |
| | | | | | | |
| | | | | | | |
| | | | | | | |
| | | | | | | |
| | | | | | | |
| | | | | | | |
| | | | | | | |
| | | | | | | |
| | | | | | | |
| | | | | | | |
| | | | | | | |
| | | | | | | |
| | | | | | | |
| | | | | | | |
| | | | | | | |
| | | | | | | |

Operator: LAKE OIL COMPANY
 Address: P. O. Box 1505
Ada, Oklahoma 74820

Signature of Duly Authorized Representative
W. Young
 Date 3/12/82
 Superintendent

FORM NO. 1071
(1981)

OKLAHOMA CORPORATION COMMISSION
OIL AND GAS CONSERVATION DIVISION - OIC DEPI
Jim Thorpe Building Oklahoma City, Oklahoma 73105
(Rule 3-302)

INVENTORY OF AUTHORIZED EXISTING DISPOSAL WELLS

| NAME OF WELL | LOCATION OF WELL | AUTHORIZING OCC ORDER NO. | DATE OF ORDER | MAX. AUTH. INJECTION RATE (BPD) | MAX. AUTH. INJECTION PRESS. (PSI) | OCC ORDER NOS. GRANTING EXCEPTIONS |
|------------------------|----------------------|------------------------------|------------------|---------------------------------------|---|--|
| <i>Wells 1 & 2</i> | <i>Elmore County</i> | <i>133</i> | | <i>100</i> | <i>1200</i> | |
| | | | | | | |
| | | | | | | |
| | | | | | | |
| | | | | | | |
| | | | | | | |
| | | | | | | |
| | | | | | | |
| | | | | | | |
| | | | | | | |
| | | | | | | |
| | | | | | | |
| | | | | | | |
| | | | | | | |
| | | | | | | |
| | | | | | | |
| | | | | | | |
| | | | | | | |
| | | | | | | |
| | | | | | | |
| | | | | | | |
| | | | | | | |
| | | | | | | |
| | | | | | | |

Operator: *Merrill C. Langston*
Address: *301 Elm Street*
Oklahoma City, Oklahoma 73102

Signature of Duly Authorized Representative

Date

FORM NO. 1071
(1981)

OKLAHOMA CORPORATION COMMISSION
 OIL AND GAS CONSERVATION DIVISION - LIC DEPT
 Jim Thorpe Building - Oklahoma City, Oklahoma 73105
 (Rule 3-302)

INVENTORY OF AUTHORIZED EXISTING DISPOSAL WELLS

| NAME OF WELL | LOCATION OF WELL | AUTHORIZING OCC ORDER NO. | DATE OF ORDER | MAX. AUTH. INJECTION RATE (BPD) | MAX. AUTH. INJECTION PRESS. (PSI) | OCC ORDER NOS. GRANTING EXCEPTIONS |
|--------------|-------------------|------------------------------|------------------|---------------------------------------|---|--|
| Anderson | SE SE NW 93-19-10 | 43140 - | 8-2-1960 | 200 bbl | 500 lbs | None |
| | | | | | | |
| | | | | | | |
| | | | | | | |
| | | | | | | |
| | | | | | | |
| | | | | | | |
| | | | | | | |
| | | | | | | |
| | | | | | | |
| | | | | | | |
| | | | | | | |
| | | | | | | |
| | | | | | | |
| | | | | | | |
| | | | | | | |
| | | | | | | |
| | | | | | | |
| | | | | | | |
| | | | | | | |

Operator: George Larson
 Address: _____

Geo E. Larson
 Signature of Duly Authorized Representative
3/16/82
 Date

FORM NO. 1071
(1981)

OKLAHOMA CORPORATION COMMISSION
OIL AND GAS CONSERVATION DIVISION UIC DEPT
Jim Thorpe Building Oklahoma City, Oklahoma 73105
(Rule 3-302)

JUL 10 1985

INVENTORY OF AUTHORIZED EXISTING DISPOSAL WELLS

| NAME OF WELL | LOCATION OF WELL | AUTHORIZING OCC ORDER NO. | DATE OF ORDER | MAX. AUTH. INJECTION RATE (BPD) | MAX. AUTH. INJECTION PRESS. (PSI) | OCC ORDER NOS. GRANTING EXCEPTIONS |
|--------------|-------------------|------------------------------|------------------|---------------------------------------|---|--|
| Lyter #1 | NW NW NW 9-19N-1W | 178408 | 9/10/80 | | 1200-1600 | |
| | | | | | | |
| | | | | | | |
| | | | | | | |
| | | | | | | |
| | | | | | | |
| | | | | | | |
| | | | | | | |
| | | | | | | |
| | | | | | | |
| | | | | | | |
| | | | | | | |
| | | | | | | |
| | | | | | | |
| | | | | | | |
| | | | | | | |
| | | | | | | |
| | | | | | | |
| | | | | | | |
| | | | | | | |
| | | | | | | |
| | | | | | | |
| | | | | | | |
| | | | | | | |
| | | | | | | |

Operator: LASMO Energy Corporation
Address: 2700 E. 51st St., Suite 480
Tulsa, Oklahoma 74105

Geraldine Smith
Signature of Duly Authorized Representative
Geraldine Smith, Production Administrator
July 10, 1985 (Effec. 8/1/85)
Date

FORM NO. 1071
(1981)

OKLAHOMA CORPORATION COMMISSION
OIL AND GAS CONSERVATION DIVISION - UIC DEPT
Jim Thorpe Building - Oklahoma City, Oklahoma 73105
(Rule 3-102)

INVENTORY OF AUTHORIZED EXISTING DISPOSAL WELLS

| NAME OF WELL | LOCATION OF WELL | AUTHORIZING OCC ORDER NO. | DATE OF ORDER | MAX. AUTH. INJECTION RATE (BPD) | MAX. AUTH. INJECTION PRESS. (PSI) | OCC ORDER NOS. GRANTING EXCEPTIONS |
|---------------------------|---------------------|------------------------------|------------------|---------------------------------------|---|--|
| So Robinson #2-A (#1 Sup) | NW NE NW 28-16N-10E | 45682 | 6/6/61 | U/A | N/A | |
| | | | | | | |
| | | | | | | |
| | | | | | | |
| | | | | | | |
| | | | | | | |
| | | | | | | |
| | | | | | | |
| | | | | | | |
| | | | | | | |
| | | | | | | |
| | | | | | | |
| | | | | | | |
| | | | | | | |
| | | | | | | |
| | | | | | | |
| | | | | | | |
| | | | | | | |
| | | | | | | |
| | | | | | | |
| | | | | | | |
| | | | | | | |
| | | | | | | |
| | | | | | | |
| | | | | | | |

Operator: LASMO Energy Corporation
Address: 2700 E. 51st St., Suite 480
Tulsa, Oklahoma 74105

Geraldine Smith
Signature of Duly Authorized Representative
Geraldine Smith, Production Administrator
7/10/85 (Effec. 8/1/85)
Date

FORM NO 1071
(1981)


OKLAHOMA CORPORATION COMMISSION
OIL AND GAS CONSERVATION DIVISION UIC DEPT.
J. M. Thorpe Building Oklahoma City, Oklahoma 73105
(Rule 3-302)

JUL 26 1985

INVENTORY OF AUTHORIZED EXISTING DISPOSAL WELLS

| NAME OF WELL | LOCATION OF WELL | AUTHORIZING OCC ORDER NO. | DATE OF ORDER | MAX. AUTH. INJECTION RATE (BPD) | MAX. AUTH. INJECTION PRESS. (PSI) | OCC ORDER NOS. GRANTING EXCEPTIONS |
|--------------|--------------------|------------------------------|------------------|---------------------------------------|---|--|
| Orcutt #13 | SE NW SE 22-16N-9E | 52016 | 6/3/63 | U/A | U/A | |
| | | | | | | |
| | | | | | | |
| | | | | | | |
| | | | | | | |
| | | | | | | |
| | | | | | | |
| | | | | | | |
| | | | | | | |
| | | | | | | |
| | | | | | | |
| | | | | | | |
| | | | | | | |
| | | | | | | |
| | | | | | | |
| | | | | | | |

Operator: LASMO Energy Corporation
Address: 2700 E. 51st St., Suite 480
Tulsa, Oklahoma 74105


Signature of Duty Authorized Representative
Geraldine Smith, Production Administrator
7/10/85 (Effer 8/1/85)
Date

FORM NO. 1071
(1981)

OKLAHOMA CORPORATION COMMISSION
OIL AND GAS CONSERVATION DIVISION UIC DEPT.
Jim Thorpe Building Oklahoma City, Oklahoma 73105
(Rule 3-302)

INVENTORY OF AUTHORIZED EXISTING DISPOSAL WELLS

| NAME OF WELL | LOCATION OF WELL | AUTHORIZING OCC ORDER NO. | DATE OF ORDER | MAX. AUTH. INJECTION RATE (BPD) | MAX. AUTH. INJECTION PRESS. (PSI) | OCC ORDER NOS. GRANTING EXCEPTIONS |
|--------------|-----------------------------|---------------------------|--|---------------------------------|-----------------------------------|------------------------------------|
| E. Shaw #1 | LeFlore Co. Sec 28 35, 11W | 173951 | 7-22-80 | 500 | 150 | NONE |
| Mc David #4 | McCurtain Co. Sec 9 35, 11W | UNKNOWN | Lease purchased in Jan 1981 from H&H Oil Co. | 200 | 300 | |
| | | | | | | |
| | | | | | | |
| | | | | | | |
| | | | | | | |
| | | | | | | |
| | | | | | | |
| | | | | | | |
| | | | | | | |
| | | | | | | |
| | | | | | | |
| | | | | | | |
| | | | | | | |
| | | | | | | |
| | | | | | | |
| | | | | | | |
| | | | | | | |
| | | | | | | |
| | | | | | | |
| | | | | | | |
| | | | | | | |
| | | | | | | |

Operator: Billie A. Lawrence
Address: 4655 Woodlawn
Wichita Falls, TX. 76308

[Signature]
Signature of Duly Authorized Representative
4/20/80
Date

OKLAHOMA CORPORATION COMMISSION
OIL AND GAS CONSERVATION DIVISION - UIC DEPT
Jim Thorpe Building - Oklahoma City, Oklahoma 73105
(Rule 3302)

INVENTORY OF AUTHORIZED EXISTING DISPOSAL WELLS

| NAME OF WELL | LOCATION OF WELL | AUTHORIZING OCC ORDER NO. | DATE OF ORDER | MAX. AUTH. INJECTION RATE (BPD) | MAX. AUTH. INJECTION PRESS. (PSI) | OCC ORDER NOS. GRANTING EXCEPTIONS |
|-----------------|--|---------------------------|---------------|---------------------------------|-----------------------------------|------------------------------------|
| Lawrence Frazar | 54/4 N4 34 N4 Sect 19 25 4 W. 9 J Stephens Co. 9 | 177863 | 10-20-82 | 300 | 250 | same rate 10/4 |
| | | | | | | |
| | | | | | | |
| | | | | | | |
| | | | | | | |
| | | | | | | |
| | | | | | | |
| | | | | | | |
| | | | | | | |
| | | | | | | |
| | | | | | | |
| | | | | | | |
| | | | | | | |
| | | | | | | |
| | | | | | | |
| | | | | | | |
| | | | | | | |

Operator: W.D. Lawrence
Address: Box 4
Law, Okla. 73042

Signature of Duly Authorized Representative _____
5-21-81
Date

OKLAHOMA CORPORATION COMMISSION
OIL AND GAS CONSERVATION DIVISION UIC DEPT
Jim Thorpe Building Oklahoma City, Oklahoma 73105
(Rule 3-302)

INVENTORY OF AUTHORIZED EXISTING DISPOSAL WELLS

| NAME OF WELL | LOCATION OF WELL | AUTHORIZING OCC ORDER NO. | DATE OF ORDER | MAX. AUTH. INJECTION RATE (BPD) | MAX. AUTH. INJECTION PRESS. (PSI) | OCC ORDER NOS. GRANTING EXCEPTIONS |
|--------------|------------------|------------------------------|------------------|---------------------------------------|---|--|
| Hale No. 2 | 33-21N-6E | 144296 - | 8-21-1978 | 150 | 200 | |
| | 117 | | | | | |
| Ryan No. 3 | 33-21N-6E | 195775 - | 8/6/1981 | 500 | 600 | |
| | | | | | | |
| | | | | | | |
| | | | | | | |
| | | | | | | |
| | | | | | | |
| | | | | | | |
| | | | | | | |
| | | | | | | |
| | | | | | | |
| | | | | | | |
| | | | | | | |
| | | | | | | |
| | | | | | | |
| | | | | | | |
| | | | | | | |
| | | | | | | |
| | | | | | | |
| | | | | | | |
| | | | | | | |
| | | | | | | |
| | | | | | | |
| | | | | | | |
| | | | | | | |
| | | | | | | |

Operator: Roy Lawrence Drilling Co., Inc.
Address: Box 306- Pawnee, OK. 74058

Amy K. Brien BKEP
Signature of Duly Authorized Representative
3-15-82
Date

FORM NO. 1071
(1981)

OKLAHOMA CORPORATION COMMISSION
OIL AND GAS CONSERVATION DIVISION UIC DEPT.
Jim Thorpe Building Oklahoma City, Oklahoma 73105
(Rule 3.302)

INVENTORY OF AUTHORIZED EXISTING DISPOSAL WELLS

| NAME OF WELL | LOCATION OF WELL | AUTHORIZING OCC ORDER NO. | DATE OF ORDER | MAX. AUTH. INJECTION RATE (BPD) | MAX. AUTH. INJECTION PRESS. (PSI) | OCC ORDER NOS. GRANTING EXCEPTIONS |
|----------------------|---------------------------|------------------------------|------------------|---------------------------------------|---|--|
| State-Woodward No. 4 | SE SW NE Sec.36, T15, R9E | 38379 | December 1, 1958 | 100 | Gravity | 97927 |
| | | | | | | |
| | | | | | | |
| | | | | | | |
| | | | | | | |
| | | | | | | |
| | | | | | | |
| | | | | | | |
| | | | | | | |
| | | | | | | |
| | | | | | | |
| | | | | | | |
| | | | | | | |
| | | | | | | |
| | | | | | | |
| | | | | | | |
| | | | | | | |
| | | | | | | |
| | | | | | | |
| | | | | | | |
| | | | | | | |
| | | | | | | |
| | | | | | | |

Operator: Likins-Foster Honolulu Corp.
Address: c/o F. M. Buxton
6402-B North Santa Fe
Oklahoma City, Oklahoma

F. W. Buxton
Signature of Duly Authorized Representative
March 23, 1982
Date


FORM NO. 1071
(1981)

OKLAHOMA CORPORATION COMMISSION
OIL AND GAS CONSERVATION DIVISION UIC DEPT.
Jim Thorpe Building Oklahoma City, Oklahoma 73105
(Rule 3-302)

INVENTORY OF AUTHORIZED EXISTING DISPOSAL WELLS

| NAME OF WELL | LOCATION OF WELL | AUTHORIZING OCC ORDER NO. | DATE OF ORDER | MAX. AUTH. INJECTION RATE (BPD) | MAX. AUTH. INJECTION PRESS. (PSI) | OCC ORDER NOS. GRANTING EXCEPTIONS |
|--------------|----------------------|------------------------------|------------------|---------------------------------------|---|--|
| Young | NW/4 Sec. 30-15N-15E | 10 59474 | 7-11-65 | Vacuum | Vacuum | |
| | | | | | | |
| | | | | | | |
| | | | | | | |
| | | | | | | |
| | | | | | | |
| | | | | | | |
| | | | | | | |
| | | | | | | |
| | | | | | | |
| | | | | | | |
| | | | | | | |
| | | | | | | |
| | | | | | | |
| | | | | | | |
| | | | | | | |
| | | | | | | |

Operator: The Link Oil Company
Address: 703 Philtower Building
Tulsa, Oklahoma 74103


Signature of Duly Authorized Representative
Robert B. Lyon, President
Date 3-30-82


FORM NO. 1071
(1981)

OKLAHOMA CORPORATION COMMISSION
OIL AND GAS CONSERVATION DIVISION UIC DEPT.
Jim Thorpe Building Oklahoma City, Oklahoma 73105
(Rule 3-302)

INVENTORY OF AUTHORIZED EXISTING DISPOSAL WELLS

| NAME OF WELL | LOCATION OF WELL | AUTHORIZING OCC ORDER NO. | DATE OF ORDER | MAX. AUTH. INJECTION RATE (BPD) | MAX. AUTH. INJECTION PRESS. (PSI) | OCC ORDER NOS. GRANTING EXCEPTIONS |
|--------------|---|------------------------------|------------------|---------------------------------------|---|--|
| SWD #2 | SE NE SE, 21-4N-2E Garvin County, Ok | FORM 1015 | 4/9/80 | 200 | 800 | |
| SWD #3 | NW, Sec. 28-4N-2E Garvin County, Ok | 57336 | 2/3/65 | 780 | 650 | |
| SWD #7 | NE, Sec. 2-7S-2E Love County, Ok. | 184375 | 9/29/80 | 1,000 | 1,000 | |
| | | | | | | |
| | | | | | | |
| | | | | | | |
| | | | | | | |
| | | | | | | |
| | | | | | | |
| | | | | | | |
| | | | | | | |
| | | | | | | |
| | | | | | | |
| | | | | | | |
| | | | | | | |
| | | | | | | |
| | | | | | | |
| | | | | | | |
| | | | | | | |
| | | | | | | |

Operator: LINCOLN ROCK CORPORATION
Address: P. O. BOX 1934
ARDMORE, OKLAHOMA 73401


Signature of Duly Authorized Representative

Date 3/15/82

FORM NO. 1071
(1981)

OKLAHOMA CORPORATION COMMISSION
OIL AND GAS CONSERVATION DIVISION - UIC DEPI
Jim Thorpe Building - Oklahoma City, Oklahoma 73105
(Rule 3-302)

INVENTORY OF AUTHORIZED EXISTING DISPOSAL WELLS

| NAME OF WELL | LOCATION OF WELL | AUTHORIZING OCC ORDER NO. | DATE OF ORDER | MAX. AUTH. INJECTION RATE (BPD) | MAX. AUTH. INJECTION PRESS. (PSI) | OCC ORDER NOS. GRANTING EXCEPTIONS |
|------------------|------------------------------------|------------------------------|------------------|---------------------------------------|---|--|
| No Disposal Well | Water hauled by Tank Truck Service | | | | | |
| | | | | | | |
| | | | | | | |
| | | | | | | |
| | | | | | | |
| | | | | | | |
| | | | | | | |
| | | | | | | |
| | | | | | | |
| | | | | | | |
| | | | | | | |
| | | | | | | |
| | | | | | | |
| | | | | | | |
| | | | | | | |
| | | | | | | |
| | | | | | | |
| | | | | | | |
| | | | | | | |

Operator: Linton Lock & Associates
Address: 1st & Texas St.
Healdton, Oklahoma 73438

[Signature]
Signature of Duly Authorized Representative
3/16/82
Date


FORM NO. 1071
(1981)

OKLAHOMA CORPORATION COMMISSION
OIL AND GAS CONSERVATION DIVISION - OIC DEPT.
Jim Thorpe Building -- Oklahoma City, Oklahoma 73105
(Rule 3-302)

INVENTORY OF AUTHORIZED EXISTING DISPOSAL WELLS

| NAME OF WELL | LOCATION OF WELL | AUTHORIZING OCC ORDER NO. | DATE OF ORDER | MAX. AUTH. INJECTION RATE (BPD) | MAX. AUTH. INJECTION PRESS. (PSI) | OCC ORDER NOS. GRANTING EXCEPTIONS |
|--------------|--------------------|---------------------------|---------------|---------------------------------|-----------------------------------|------------------------------------|
| Nitro 0-1 | SE4 SE4 SE4 35ANEE | 133 100914 | 12/12/80 | 475 | 150 | |
| | | | | | | |
| | | | | | | |
| | | | | | | |
| | | | | | | |
| | | | | | | |
| | | | | | | |
| | | | | | | |
| | | | | | | |
| | | | | | | |
| | | | | | | |
| | | | | | | |
| | | | | | | |
| | | | | | | |
| | | | | | | |
| | | | | | | |
| | | | | | | |
| | | | | | | |
| | | | | | | |
| | | | | | | |
| | | | | | | |
| | | | | | | |

Operator: Lefuna Oil Co.
Address: 2200 W. Broadway T.O. Box 938
Ada, OK 74820


Signature of Duty Authorized Representative
4/13/82
Date

FORM NO. 1071
(1981)

OKLAHOMA CORPORATION COMMISSION
OIL AND GAS CONSERVATION DIVISION UIC DEPI
Jim Thorpe Building Oklahoma City, Oklahoma 73105
(Rule 3-302)

INVENTORY OF AUTHORIZED EXISTING DISPOSAL WELLS

| NAME OF WELL | LOCATION OF WELL | AUTHORIZING OCC ORDER NO. | DATE OF ORDER | MAX. AUTH. INJECTION RATE (BPD) | MAX. AUTH. INJECTION PRESS. (PSI) | OCC ORDER NOS. GRANTING EXCEPTIONS |
|--------------|--------------------------------|------------------------------|------------------|---------------------------------------|---|--|
| RIDGWAY-A #1 | SW/4 NE/4 SE/4 T7 R3S W13 | 67499 | 11-17-67 | 50 | 0 | |
| BLANTON #2 | NW/4 SE/4 SE/4 T28 R1N W9 | 57109 | 12-21-64 | 50 | 0 | |
| JACKSON #45 | NW/4 NE/4 SE/4 NE/4 T22 R3S W6 | 123802 | 8-27-76 | 100 | 190 | |
| JACKSON #54 | SW/4 NE/4 SE/4 NE/4 T22 R3S W6 | 123802 | 8-27-76 | 100 | 190 | |
| HULL #2 | NE/4 SW/4 NW/4 NW/4 T23 R3S W | 123802 | 8-27-76 | 100 | 190 | |
| HULL #5 | NE/4 SE/4 NW/4 NW/4 T23 R3S W | 123802 | 8-27-76 | 100 | 190 | |
| | | | | | | |
| | | | | | | |
| | | | | | | |
| | | | | | | |
| | | | | | | |
| | | | | | | |
| | | | | | | |
| | | | | | | |
| | | | | | | |
| | | | | | | |
| | | | | | | |
| | | | | | | |
| | | | | | | |

Operator: D.E. LONDON
Address: D.E. LONDON
6101 N. MILLER AVE.
OKLAHOMA CITY, OKLA. 73112

[Signature]
Signature of Duly Authorized Representative
3-15-82
Date

OKLAHOMA CORPORATION COMMISSION
OIL AND GAS CONSERVATION DIVISION UIC DEPT
Jim Thorpe Building Oklahoma City, Oklahoma 73105
(Rule 3-102)

INVENTORY OF AUTHORIZED EXISTING DISPOSAL WELLS

| NAME OF WELL | LOCATION OF WELL | AUTHORIZING OCC ORDER NO. | DATE OF ORDER | MAX. AUTH. INJECTION RATE (BPD) | MAX. AUTH. INJECTION PRESS. (PSI) | OCC ORDER NOS. GRANTING EXCEPTIONS |
|--------------|------------------------------|------------------------------|------------------|---------------------------------------|---|--|
| C. J. Gill | SE $\frac{1}{4}$ Sec 26-482W | 99857 | 8-29-75 | 100 | 100 | |
| | | | | | | |
| | | | | | | |
| | | | | | | |
| | | | | | | |
| | | | | | | |
| | | | | | | |
| | | | | | | |
| | | | | | | |
| | | | | | | |
| | | | | | | |
| | | | | | | |
| | | | | | | |
| | | | | | | |
| | | | | | | |
| | | | | | | |
| | | | | | | |
| | | | | | | |
| | | | | | | |
| | | | | | | |
| | | | | | | |
| | | | | | | |
| | | | | | | |
| | | | | | | |
| | | | | | | |

Operator: Ray London
Address: Box 1444
Ardmore, Okla

Ray London
Signature of Duly Authorized Representative
3-24-82
Date

OKLAHOMA CORPORATION COMMISSION
OIL AND GAS CONSERVATION DIVISION - UC/DEP I
Jim Thorpe Building - Oklahoma City, Oklahoma 73105
(Rule 3.102)

INVENTORY OF AUTHORIZED EXISTING DISPOSAL WELLS

| NAME OF WELL | LOCATION OF WELL | AUTHORIZING OCC ORDER NO. | DATE OF ORDER | MAX. AUTH. INJECTION RATE (BPD) | MAX. AUTH. INJECTION PRESS. (PSI) | OCC ORDER NOS. GRANTING EXCEPTIONS |
|----------------|---------------------------|------------------------------|------------------|---------------------------------------|---|--|
| Ebahotubbee #1 | NE1/4 Sec 35, T28 N 27W 9 | 85603 | 2-26-67 | | | |
| | | | | | | |
| | | | | | | |
| | | | | | | |
| | | | | | | |
| | | | | | | |
| | | | | | | |
| | | | | | | |
| | | | | | | |
| | | | | | | |
| | | | | | | |
| | | | | | | |
| | | | | | | |
| | | | | | | |
| | | | | | | |
| | | | | | | |
| | | | | | | |
| | | | | | | |
| | | | | | | |

Operator: _____
Address: _____

Ray London
Signature of Duly Authorized Representative
Date: 2/20/82

FORM NO. 1071
(1981)

OKLAHOMA CORPORATION COMMISSION
OIL AND GAS CONSERVATION DIVISION UIC DEPT.
Jim Thorpe Building Oklahoma City, Oklahoma 73105
(Rule 3-302)

INVENTORY OF AUTHORIZED EXISTING DISPOSAL WELLS

| NAME OF WELL | LOCATION OF WELL | AUTHORIZING OCC ORDER NO. | DATE OF ORDER | MAX. AUTH. INJECTION RATE (BPD) | MAX. AUTH. INJECTION PRESS. (PSI) | OCC ORDER NOS. GRANTING EXCEPTIONS |
|--------------|----------------------|---------------------------|---------------|---------------------------------|-----------------------------------|------------------------------------|
| McClure A #3 | NE NE SE Sec 16-4S2W | 9143684 | 7-31-78 | 100 | 500 | |
| | | | | | | |
| | | | | | | |
| | | | | | | |
| | | | | | | |
| | | | | | | |
| | | | | | | |
| | | | | | | |
| | | | | | | |
| | | | | | | |
| | | | | | | |
| | | | | | | |
| | | | | | | |
| | | | | | | |
| | | | | | | |
| | | | | | | |
| | | | | | | |
| | | | | | | |
| | | | | | | |
| | | | | | | |
| | | | | | | |
| | | | | | | |

Operator: Ray London
Address: Box 1444
Ardmore, Okla 73401

Ray London
Signature of Duly Authorized Representative
3-24-82
Date

FORM NO. 1071
(1981)

OKLAHOMA CORPORATION COMMISSION
OIL AND GAS CONSERVATION DIVISION UIC DEPT.
Jim Thorpe Building Oklahoma City, Oklahoma 73105
(Rule 3-302)

INVENTORY OF AUTHORIZED EXISTING DISPOSAL WELLS

| NAME OF WELL | LOCATION OF WELL | AUTHORIZING OCC ORDER NO. | DATE OF ORDER | MAX. AUTH. INJECTION RATE (BPD) | MAX. AUTH. INJECTION PRESS. (PSI) | OCC ORDER NOS. GRANTING EXCEPTIONS |
|--------------------|------------------|------------------------------|------------------|---------------------------------------|---|--|
| Ray London #5 Ward | Sec 19-4s2w 19 | 108895 - | 11-21-74 | 2000 | 1200 | |
| | | | | | | |
| | | | | | | |
| | | | | | | |
| | | | | | | |
| | | | | | | |
| | | | | | | |
| | | | | | | |
| | | | | | | |
| | | | | | | |
| | | | | | | |
| | | | | | | |
| | | | | | | |
| | | | | | | |
| | | | | | | |
| | | | | | | |
| | | | | | | |
| | | | | | | |
| | | | | | | |
| | | | | | | |
| | | | | | | |
| | | | | | | |

Operator: Ray London
Address: Box 1444
Ardmore, Okla

Ray London
Signature of Duty Authorized Representative
3-26-1982
Date

OKLAHOMA CORPORATION COMMISSION
OIL AND GAS CONSERVATION DIVISION - UIC DEPT
Jim Thorpe Building Oklahoma City, Oklahoma 73105
(Rule 3-102)

INVENTORY OF AUTHORIZED EXISTING DISPOSAL WELLS

| NAME OF WELL | LOCATION OF WELL | AUTHORIZING OCC ORDER NO. | DATE OF ORDER | MAX. AUTH. INJECTION RATE (BPD) | MAX. AUTH. INJECTION PRESS. (PSI) | OCC ORDER NOS. GRANTING EXCEPTIONS |
|---------------------|------------------|------------------------------|------------------|---------------------------------------|---|--|
| Ray London #8 Derby | Sec 2-1N-3W U9 | 51811 - | 5-15-83 | 200 | | |
| | | | | | | |
| | | | | | | |
| | | | | | | |
| | | | | | | |
| | | | | | | |
| | | | | | | |
| | | | | | | |
| | | | | | | |
| | | | | | | |
| | | | | | | |
| | | | | | | |
| | | | | | | |
| | | | | | | |
| | | | | | | |
| | | | | | | |
| | | | | | | |
| | | | | | | |
| | | | | | | |
| | | | | | | |
| | | | | | | |

Operator: Ray London
 Address: Box 144
Ardmore, Okla

Ray London
 Signature of Duly Authorized Representative
3-21-83
 Date

FORM NO. 1071
(1981)

OKLAHOMA CORPORATION COMMISSION
OIL AND GAS CONSERVATION DIVISION - TIC DEPT
Jim Thorpe Building - Oklahoma City, Oklahoma 73105
(Rule 3-102)

INVENTORY OF AUTHORIZED EXISTING DISPOSAL WELLS

| NAME OF WELL | LOCATION OF WELL | AUTHORIZING OCC ORDER NO. | DATE OF ORDER | MAX. AUTH. INJECTION RATE (BPD) | MAX. AUTH. INJECTION PRESS. (PSI) | OCC ORDER NOS. GRANTING EXCEPTIONS |
|-----------------|---|------------------------------|------------------|---------------------------------------|---|--|
| Henderson No. 1 | Center of SE/4, SE/4 of Section 17, Township 25 North, Range 18 West, Woodward County 159 | 155 723 | 7-26-79 | 5000 | 1000 | None |
| | | | | | | |
| | | | | | | |
| | | | | | | |
| | | | | | | |
| | | | | | | |
| | | | | | | |
| | | | | | | |
| | | | | | | |
| | | | | | | |
| | | | | | | |
| | | | | | | |
| | | | | | | |
| | | | | | | |
| | | | | | | |
| | | | | | | |
| | | | | | | |
| | | | | | | |
| | | | | | | |
| | | | | | | |
| | | | | | | |
| | | | | | | |
| | | | | | | |
| | | | | | | |
| | | | | | | |

Operator: Long Creek, Inc.
Address: Route 1, Box 171
Mooreland, Oklahoma 73852

Leroy Henderson Sec.
Signature of Duly Authorized Representative
March 15, 1982
Date

OKLAHOMA CORPORATION COMMISSION
OIL AND GAS CONSERVATION DIVISION - UIC DEPT
Jim Thorpe Building - Oklahoma City, Oklahoma 73105
(Rule 3-302)

INVENTORY OF AUTHORIZED EXISTING DISPOSAL WELLS

| NAME OF WELL | LOCATION OF WELL | AUTHORIZING OCC ORDER NO. | DATE OF ORDER | MAX. AUTH. INJECTION RATE (BPD) | MAX. AUTH. INJECTION PRESS. (PSI) | OCC ORDER NOS. GRANTING EXCEPTIONS |
|--------------|-----------------------------|---------------------------|---------------|---------------------------------|-----------------------------------|------------------------------------|
| H. H. W.D. | NE 1/4 Sec 4 - T10N - R10E | 638 8806 - | 2-22-71 | 600 | 200 | None |
| Green W.D. | NE 1/4 Sec 29 - T10N - R10E | 638 8801 - | 2-22-71 | 200 | 200 | None |
| Kelly W.D. | NE 1/4 Sec 29 - T10N - R10E | 638 8807 - | 2-22-71 | 150 | 400 | None |
| Silva W.D. | NE 1/4 Sec 29 - T10N - R10E | 638 8808 - | 2-22-71 | 150 | 500 | None |
| | | | | | | |
| | | | | | | |
| | | | | | | |
| | | | | | | |
| | | | | | | |
| | | | | | | |
| | | | | | | |
| | | | | | | |
| | | | | | | |
| | | | | | | |
| | | | | | | |
| | | | | | | |
| | | | | | | |
| | | | | | | |

Operator: Lund Oil Company
Address: 1033 Maple Ridge
Tulsa, Okla 74103

[Signature]
Signature of Duly Authorized Representative
March 10, 1982
Date

OKLAHOMA CORPORATION COMMISSION
OIL AND GAS CONSERVATION DIVISION - TIC DEPT.
Jim Thorpe Building - Oklahoma City, Oklahoma 73105
(Rule 3-302)

INVENTORY OF AUTHORIZED EXISTING DISPOSAL WELLS

| NAME OF WELL | LOCATION OF WELL | AUTHORIZING OCC ORDER NO. | DATE OF ORDER | MAX. AUTH. INJECTION RATE (BPD) | MAX. AUTH. INJECTION PRESS. (PSI) | OCC ORDER NOS. GRANTING EXCEPTIONS |
|----------------|-----------------------|---------------------------|---------------|---------------------------------|-----------------------------------|------------------------------------|
| John Welch 7-B | SE NW 54/6 17-28N-15E | 183357 | 2-1-81 | 150 | 500 | 071 21566 |
| | | | | | | |
| | | | | | | |
| | | | | | | |
| | | | | | | |
| | | | | | | |
| | | | | | | |
| | | | | | | |
| | | | | | | |
| | | | | | | |
| | | | | | | |
| | | | | | | |
| | | | | | | |
| | | | | | | |
| | | | | | | |
| | | | | | | |

Operator: _____
Address: _____

Signature of Duly Authorized Representative
3/15/82

Date

DOCUMENT QUALITY TARGET

THE FOLLOWING DOCUMENTS ARE IN SUCH A CONDITION, MAKING IT IMPOSSIBLE TO REPRODUCE IN A LEGIBLE OR REABLE CONDITION, THEREFORE, THE FOLLOWING DOCUMENTS ARE BELOW STANDARDS FOR MICROFILM.

ORM NO. 1070
(1981)

OKLAHOMA CORPORATION COMMISSION
OIL AND GAS CONSERVATION DIVISION - UIC DEPT.
Jim Thorpe Building - Oklahoma City, Oklahoma 73105
(Rule 3-302)

S. DELAWARE
1

INVENTORY OF AUTHORIZED EXISTING ENHANCED RECOVERY WELLS

| NAME OF WELL | STATUS* | LOCATION OF WELL | AUTHORIZING OCC ORDER NO. | DATE OF ORDER | MAX. AUTH. INJECTION RATE (BPD) | MAX. AUTH. INJECTION PRESS. (PSI) | OCC ORDER NOS. GRANTING EXCEPTIONS |
|---------------|---------|---------------------|------------------------------|---------------|---------------------------------------|---|--|
| Barnes 1-4-26 | T.A. | NW SW SW 1-26N-15E | 91283 | 5/30/72 | ----- | ----- | 91283 |
| " 1-7-26 | T.A. | NE SW SW 1-26N-15E | 91283 | 5/30/72 | ----- | ----- | 91283 |
| " 1-2-33 | T.A. | SW SW SW 1-26N-15E | 91283 | 5/30/72 | ----- | ----- | 91283 |
| " 1-10-33 | T.A. | SW SE SW 1-26N-15E | 91283 | 5/30/72 | ----- | ----- | 91283 |
| " 1-6-33 | T.A. | SE SW SW 1-26N-15E | 91283 | 5/30/72 | ----- | ----- | 91283 |
| " 1-2-28 | T.A. | NW SW SW 1-26N-15E | 91283 | 5/30/72 | ----- | ----- | 91283 |
| " 1-8-28 | T.A. | NE SW SW 1-26N-15E | 91283 | 5/30/72 | ----- | ----- | 91283 |
| " 1-15-26 | T.A. | NE SE SW 1-26N-15E | 91283 | 5/30/72 | ----- | ----- | 91283 |
| " 1-16-27 | T.A. | NE SE SW 1-26N-15E | 91283 | 5/30/72 | ----- | ----- | 91283 |
| " 1-14-29 | T.A. | E/2 SE SW 1-26N-15E | 91283 | 5/30/72 | ----- | ----- | 91283 |
| " 1-17-30 | T.A. | SE SE SW 1-26N-15E | 91283 | 5/30/72 | ----- | ----- | 91283 |
| " 1-12-31 | T.A. | SW SE SW 1-26N-15E | 91283 | 5/30/72 | ----- | ----- | 91283 |
| " 1-3-32 | T.A. | SW SW SW 1-26N-15E | 91283 | 5/30/72 | ----- | ----- | 91283 |
| " 1-15-33 | T.A. | SE SE SW 1-26N-15E | 91283 | 5/30/72 | ----- | ----- | 91283 |
| | | | | | | | |
| | | | | | | | |
| | | | | | | | |
| | | | | | | | |
| | | | | | | | |

Operator: LPC
Address: P. O. Box 2848
Tulsa, OK, 74101

*TA = Temp. Aband.
SI = Shut In
Op = Operating

Bill Williams
Signature of Duty Authorized Representative

5/12/82
Date

OKLAHOMA CORPORATION COMMISSION
OIL AND GAS CONSERVATION DIVISION LIC DEPT
Jim Thorpe Building Oklahoma City, Oklahoma 73105
(Rule 3-302)

INVENTORY OF AUTHORIZED EXISTING ENHANCED RECOVERY WELLS

| NAME OF WELL | STATUS* | LOCATION OF WELL | AUTHORIZING OCC ORDER NO. | DATE OF ORDER | MAX. AUTH. INJECTION RATE (BPD) | MAX. AUTH. INJECTION PRESS. (PSI) | OCC ORDER NOS. GRANTING EXCEPTIONS |
|-------------------|---------|----------------------|------------------------------|---------------|---------------------------------------|---|--|
| Caro-Woodall M-15 | OP | C S/2 SE 30-28N-14E | 136794 | 12/15/76 | None Listed | None Listed | |
| " " 0-11 | " | C NE SE " | " | " | " | " | |
| " " 0-15 | " | C SE SE " | " | " | " | " | |
| " " 0-9 | " | SE SE NE " | " | " | " | " | |
| " " 0-15 | " | NE SE SE " | " | " | " | " | |
| " " 0-17 | " | SE SE SE " | " | " | " | " | |
| " " 0-9 | " | SW SE NE " | " | " | " | " | |
| " " 0-13 | " | SE NE SE " | " | " | " | " | |
| Davis M-17 | " | NE NW NE 31-28N-14E | " | " | " | " | |
| Pierpoint B-1 | " | SE NW SW 29-28N-14E | " | " | " | " | |
| " Q-11 | " | CWL NW SW " | " | " | " | " | |
| " Q-13 | " | CWL W/2 SW " | " | " | " | " | |
| Starr 0-17 | " | NE NE NE 31-28N-14E | " | " | " | " | |
| " M-21 | " | C NE " | " | " | " | " | |
| Lucas S-6 | " | N/2 SW NW 29-28N-14E | " | " | " | " | |
| " B-4 | " | SE SW NW " | " | " | " | " | |
| " C-3 | " | C NW NW " | " | " | " | " | |
| Duxand M-7 | " | C S/2 NE 30-28N-14E | " | " | " | " | |
| Cook I-6 | " | NW SW NE " | " | " | " | " | |

Operator: LADD PETROLEUM CORPORATION
Address: P. O. Box 576
Dewey, Oklahoma 74029

*TA = Temp. Aband.
SI = Shut In
Op = Operating

Bill Williams Bill Williams
Signature of Duly Authorized Representative
9/18/81
Date

FORM NO. 1070
(1981)

OKLAHOMA CORPORATION COMMISSION
OIL AND GAS CONSERVATION DIVISION - UIC DEPT
Jim Thorpe Building - Oklahoma City, Oklahoma 73105
(Rule 3-302)

INVENTORY OF AUTHORIZED EXISTING ENHANCED RECOVERY WELLS

| NAME OF WELL | STATUS* | LOCATION OF WELL | AUTHORIZING OCC ORDER NO. | DATE OF ORDER | MAX. AUTH. INJECTION RATE (BPD) | MAX. AUTH. INJECTION PRESS. (PSI) | OCC ORDER NOS. GRANTING EXCEPTIONS |
|--------------|---------|------------------|---------------------------------------|---------------|---------------------------------------|---|--|
| Lawson | M-9 | OP | 30-28N-14E C N/2 N/2 SE | 126794 | 12/15/76 | None Listed | None Listed |
| " | M-13 | " | C SE " | " | " | " | " |
| " | I-9 | " | NW NW SE " | " | " | " | " |
| " | I-11 | " | SW NW SE " | " | " | " | " |
| | | | | | | | |
| | | | | | | | |
| | | | | | | | |
| | | | | | | | |
| | | | | | | | |
| | | | | | | | |
| | | | | | | | |
| | | | | | | | |
| | | | | | | | |
| | | | | | | | |
| | | | | | | | |
| | | | | | | | |
| | | | | | | | |
| | | | | | | | |

Operator: LADD PETROLEUM CORPORATION
Address: P. O. Box 576
Dewey, Oklahoma 74029

*TA = Temp. Aband.
SI = Shut In
Op = Operating

Bill Williams Bill Williams
Signature of Duly Authorized Representative
9/18/81
Date

QRN-NO. 1070
(1981)

OKLAHOMA CORPORATION COMMISSION
OIL AND GAS CONSERVATION DIVISION - OIC DEPT.
Jim Thorpe Building - Oklahoma City, Oklahoma 73105
(Rule 3-102)

Calf. Creek

INVENTORY OF AUTHORIZED EXISTING ENHANCED RECOVERY WELLS

| NAME OF WELL | STATUS* | LOCATION OF WELL | AUTHORIZING OCC ORDER NO. | DATE OF ORDER | MAX. AUTH. INJECTION RATE (BPD) | MAX. AUTH. INJECTION PRESS. (PSI) | OCC ORDER NOS. GRANTING EXCEPTIONS |
|-------------------|---------|---------------------|------------------------------|---------------|---------------------------------------|---|--|
| Craig W-19 | OP | C W/2 NW 9-28N-15E | 79453 ✓ | 3-23-70 | * | * | |
| E11 W-12 | " | NE NE NE 8-28N-15E | " | " | " | " | |
| E11 W-17 | " | C E/2 NE 8-28N-15E | " | " | " | " | |
| E11 W-18 | " | CEN NE 8-28N-15E | " | " | " | " | |
| E11 W-20 | " | C SE NE 8-28N-15E | " | " | " | " | |
| E11 W-21 | " | CEN SE NE 8-28N-15E | " | " | " | " | |
| Gilmore W-23 | " | SW SW NW 9-28N-15E | " | " | " | " | |
| Gilmore W-22 | " | C SW NW 9-28N-15E | " | " | " | " | |
| Gilmore W-28 | " | NE NE SW 9-28N-15E | " | " | " | " | |
| Gilmore W-29 | " | NW NE SW 9-28N-15E | " | " | " | " | |
| Walkingstick 0-12 | " | SE SW NE 8-28N-15E | " | " | " | " | |
| Welch W-4 | " | SE SW SE 5-28N-15E | " | " | " | " | |
| | | | | | | | |
| | | | | | | | |
| | | | | | | | |
| | | | | | | | |
| | | | | | | | |
| | | | | | | | |
| | | | | | | | |
| | | | | | | | |
| | | | | | | | |
| | | | | | | | |
| | | | | | | | |
| | | | | | | | |

Operator: Ladd Petroleum Corporation
Address: P. O. Box 576
Dewey, OK 74029

* None listed on OCC order
*TA = Temp. Aband.
SI = Shut In
Op = Operating

Bill Williams
Signature of Duly Authorized Representative
3/11/82
Date

FORM NO. 1070
(1981)

OKLAHOMA CORPORATION COMMISSION
OIL AND GAS CONSERVATION DIVISION - UIC DEPT.
Jim Thorpe Building - Oklahoma City, Oklahoma 73105
(Rule 3.102)

INVENTORY OF AUTHORIZED EXISTING ENHANCED RECOVERY WELLS

| NAME OF WELL | STATUS* | LOCATION OF WELL | AUTHORIZING OCC ORDER NO. | DATE OF ORDER | MAX. AUTH. INJECTION RATE (BPD) | MAX. AUTH. INJECTION PRESS. (PSI) | OCC ORDER NOS. GRANTING EXCEPTIONS |
|---------------|---------|--|------------------------------|---------------|---------------------------------------|---|--|
| MC Unit #28-2 | TA | C NW NE 28-22N-11W Major County, OK | 54788 | 4-13-64 | -- | -- | |
| MC Unit #29-2 | TA | C NW NE 29-22N-11W Major County, OK | 54788 | 4-13-64 | -- | -- | |
| MC Unit #32-3 | TA | C NW NE 32-22N-11W Major County, OK | 54788 | 4-13-64 | -- | -- | |
| MC Unit #33-1 | TA | C NW NE 33-22N-11W Major County, OK | 54788 | 4-13-64 | -- | -- | |
| MC Unit #34-2 | TA | C NW NE 34-22N-11W Major County, OK | 54788 | 4-13-64 | -- | -- | |
| | | | | | | | |
| | | | | | | | |
| | | | | | | | |
| | | | | | | | |
| | | | | | | | |
| | | | | | | | |
| | | | | | | | |
| | | | | | | | |
| | | | | | | | |
| | | | | | | | |
| | | | | | | | |
| | | | | | | | |
| | | | | | | | |
| | | | | | | | |
| | | | | | | | |
| | | | | | | | |
| | | | | | | | |
| | | | | | | | |
| | | | | | | | |

Operator: LADD PETROLEUM CORPORATION
Address: P. O. Box 2848
Tulsa, Oklahoma 74101

*TA = Temp. Aband.
SI = Shut In
Op = Operating

Kewster
Signature of Duly Authorized Representative
11/17/81
Date

FORM NO. 1070
(1981)

OKLAHOMA CORPORATION COMMISSION
OIL AND GAS CONSERVATION DIVISION - UIC DEPT
Jim Thorpe Building - Oklahoma City, Oklahoma 73105
(Rule 3.302)

INVENTORY OF AUTHORIZED EXISTING ENHANCED RECOVERY WELLS

| NAME OF WELL | STATUS* | LOCATION OF WELL | AUTHORIZING OCC ORDER NO. | DATE OF ORDER | MAX. AUTH. INJECTION RATE (BPD) | MAX. AUTH. INJECTION PRESS. (PSI) | OCC ORDER NOS. GRANTING EXCEPTIONS |
|---------------|---------|---|---------------------------|---------------|---------------------------------|-----------------------------------|------------------------------------|
| RMU #U-17W | OP | NE NW NE 16-21N-10W Major County, OK | 50901 | 1-31-63 | 100 | 625# | |
| RMU #V-14W | TA | NE SE NE 17-21N-10W Major County, OK | 50901 | 1-31-63 | -- | -- | |
| SMU #1-1W | SI | NW NW NE 8-8N-5E Pottawatomie County | 51725 | 5-3-63 | -- | -- | |
| SMU #7-5W | TA | NE SW NW 9-8N-5E Pottawatomie County | 51725 | 5-3-63 | -- | -- | |
| SMU #11-9W | OP | NW NE SE 8-8N-5E Pottawatomie County | 51725 | 5-3-63 | 1000 | 650# | |
| SMU #12-2W | TA | SW NW SW 9-8N-5E Pottawatomie County | 51725 | 5-3-63 | -- | -- | |
| MC Unit #24-4 | OP | SW NW NW 24-22N-11W Major County, OK | 54788 | 4-13-64 | 1000 | 350# | |
| Koehn No. 4 | TA | SW NW NW 19-22N-10W Major County, OK | 54788 | 4-13-64 | -- | -- | |
| MC Unit 23-4 | TA | SW NW NW 23-22N-11W Major County, OK | 54788 | 4-13-64 | -- | -- | |
| MC Unit 27-1 | TA | NE NW NW 27-22N-11W Major County, OK | 54788 | 4-13-64 | -- | -- | |

Operator: LADD PETROLEUM CORPORATION
Address: P. O. Box 2848
Tulsa, Oklahoma 74101

*TA = Temp. Aband.
SI = Shut In
Op = Operating

Ken Stee
Signature of Duly Authorized Representative
11/17/81
Date

FORM NO. 1070
(1981)

OKLAHOMA CORPORATION COMMISSION
OIL AND GAS CONSERVATION DIVISION -- UIC DEPT.
Jim Thorpe Building - Oklahoma City, Oklahoma 73105
(Rule 1.02)

Wayside
Wayside Sand
1

INVENTORY OF AUTHORIZED EXISTING ENHANCED RECOVERY WELLS

| NAME OF WELL | STATUS* | LOCATION OF WELL | AUTHORIZING OCC ORDER NO. | DATE OF ORDER | MAX. AUTH. INJECTION RATE (BPD) | MAX. AUTH. INJECTION PRESS. (PSI) | OCC ORDER NOS. GRANTING EXCEPTIONS |
|--------------|---------|----------------------|---------------------------|---------------|---------------------------------|-----------------------------------|------------------------------------|
| McKee W-2 | T.A. | SW NW 1-27N-13E | 29652 ✓ | 12/30/54 | * | * | |
| McKee W-5 | T.A. | NW NW SW 1-27N-13E | " | " | * | * | |
| McKee W-6 | T.A. | C NE NW SW 1-27N-13E | " | " | * | * | |
| Titworth W-7 | T.A. | NW NE SW 1-27N-13E | 29652 | 12/30/54 | * | * | |
| McKee W-9 | T.A. | C WL NW SW 1-27N-13E | 29652 | 12/30/54 | * | * | |
| McKee W-10 | T.A. | NW SW 1-27N-13E | 29652 | 12/30/54 | * | * | |
| McKee W-11 | T.A. | N/2 SW 1-17N-13E | 29652 | 12/30/54 | * | * | |
| McKee W-18 | T.A. | C WL SW 1-27N-13E | 29652 | 12/30/54 | * | * | |
| McKee W-19 | T.A. | C WL SW SW 1-27N-13E | 29652 | 12/30/54 | * | * | |
| Ryder W-20 | T.A. | NW SE SW 1-27N-13E | 29652 | 12/30/54 | * | * | |
| | | | | | | | |
| | | | | | | | |
| | | | | | | | |
| | | | | | | | |
| | | | | | | | |
| | | | | | | | |

Operator: — Ladd Petroleum Corporation —
Box 2848, 522 S. Boston
Address: — Tulsa, OK 74101 —

*TA = Temp. Aband.
SI = Shut In
Op = Operating

NONE LISTED ON O.C.C. ORDER
Bill Williams
Signature of Duly Authorized Representative

3/12/82

1

FORM NO. 1070
(1981)

OKLAHOMA CORPORATION COMMISSION
OIL AND GAS CONSERVATION DIVISION - LIC DEPT.
Jim Thorpe Building - Oklahoma City, Oklahoma 73105
(Rule 3-302)

Wayside
Wayside Sand
2

INVENTORY OF AUTHORIZED EXISTING ENHANCED RECOVERY WELLS

| NAME OF WELL | STATUS* | LOCATION OF WELL | AUTHORIZING OCC ORDER NO. | DATE OF ORDER | MAX. AUTH. INJECTION RATE (BPD) | MAX. AUTH. INJECTION PRESS. (PSI) | OCC ORDER NOS. GRANTING EXCEPTIONS |
|-------------------|---------|----------------------|---------------------------|---------------|---------------------------------|-----------------------------------|------------------------------------|
| J. Kane W-22 | T.A. | NW SW SE 1-27N-13E | 29652 | 12/30/54 | * | * | |
| J. Kane W-23 | T.A. | C NW SW SE 1-27N-13E | 29652 | 12/30/54 | * | * | |
| Morgan-Kane W-24 | T.A. | C SW 1-27N-13E | 29652 | 12/30/54 | * | * | |
| Morgan-Evans W-25 | T.A. | E/2 SE 1-27N-13E | 29652 | 12/30/54 | * | * | |
| J. Kane W-26 | T.A. | C FL SE 1-27N-13E | 29652 | 12/30/54 | * | * | |
| McKee W-27 | T.A. | SW SW SW 1-27N-13E | 29652 | 12/30/54 | * | * | |
| McKee W-28 | T.A. | SW SW 1-27N-13E | 29652 | 12/30/54 | * | * | |
| McKee W-29 | T.A. | C FL SW SW 1-27N-13E | 29652 | 12/30/54 | * | * | |
| J. Kane W-30 | T.A. | SW SE 1-27N-13E | 29652 | 12/30/54 | * | * | |
| J. Kane W-31 | T.A. | E NW SE SE 1-27N-13E | 29652 | 12/30/54 | * | * | |
| J. Kane W-32 | T.A. | SW SE 1-28N-13E | 29652 | 12/30/54 | * | * | |
| J. Kane W-33 | T.A. | S/2 SE 1-28N-13E | 29652 | 12/30/54 | * | * | |
| Morgan-Kane W-34 | T.A. | SE SE 1-28N-13E | 29652 | 12/30/54 | * | * | |
| Scudder "A" W-40 | OP | S/2 6-27N-14E | 30066 | 4/6/55 | * | * | |
| McKee W-41 | T.A. | C SW SW SW 1-27N-13E | 29652 | 12/30/56 | * | * | |
| | | | | | | | |
| | | | | | | | |
| | | | | | | | |

* NONE LISTED ON O.C.C. ORDER

Operator: - Ladd Petroleum Corporation
Address: - Box 28-48, 522 S. Boston
Tulsa, OK 74101

*TA = Temp. Aband.
SI = Shut In
Op = Operating

Bill Williams
Signature of Duly Authorized Representative

3/12/82

ORM NO. 1070
(1981)

OKLAHOMA CORPORATION COMMISSION
OIL AND GAS CONSERVATION DIVISION -- OIC DEPT.
Jim Thorpe Building - Oklahoma City, Oklahoma 73105
(Rule 3-302)

Wayside
Wayside Sand
}

INVENTORY OF AUTHORIZED EXISTING ENHANCED RECOVERY WELLS

| NAME OF WELL | STATUS* | LOCATION OF WELL | AUTHORIZING OCC ORDER NO. | DATE OF ORDER | MAX. AUTH. INJECTION RATE (BPD) | MAX. AUTH. INJECTION PRESS. (PSI) | OCC ORDER NOS. GRANTING EXCEPTIONS |
|----------------|---------|-----------------------|---------------------------|---------------|---------------------------------|-----------------------------------|------------------------------------|
| J. Kane W-42 | T.A. | NW NE NW 12-27N-13E | 29652 | 12/30/54 | * | * | |
| J. Kane W-43 | T.A. | SW SW SE 1-27N-13E | 29652 | 12/30/54 | * | * | |
| J. Kane W-44 | T.A. | SW SW SE 1-27N-13E | 29652 | 12/30/54 | * | * | |
| J. Kane W-45 | T.A. | CSL SW SE 1-27N-13E | 29652 | 12/30/54 | * | * | |
| J. Kane W-46 | T.A. | SE SW SE 1-27N-13E | 29652 | 12/30/54 | * | * | |
| J. Kane W-47 | T.A. | CSL SE SE 1-27N-14E | 29652 | 12/30/54 | * | * | |
| J. Kane W-48 | T.A. | SE SE SE 1-27N-13E | 29652 | 12/30/54 | * | * | |
| Wilson W-53 | T.A. | C WL NW NW 12-27N-13E | 29652 | 12/30/54 | * | * | |
| M. Wilson W-55 | T.A. | C EL NW NW 12-27N-13E | 29652 | 12/30/54 | * | * | |
| Calvert W-58 | OP | NW NW NE 12-27N-13E | 29652 | 12/30/54 | * | * | |
| Calvert W-59 | T.A. | C N/2 NE 12-27N-13E | 29652 | 12/30/54 | * | * | |
| Calvert W-60 | T.A. | C NE NE 12-27N-13E | 29652 | 12/30/54 | * | * | |
| M. Wilson W-67 | T.A. | C W/2 NW 12-27N-13E | 29652 | 12/30/54 | * | * | |
| J. Kane W-68 | T.A. | NW SE NW 12-27N-13E | 29652 | 12/30/54 | * | * | |
| J. Kane W-69 | T.A. | C E/2 NW 12-27N-13E | 29652 | 12/30/54 | * | * | |
| | | | | | | | |
| | | | | | | | |
| | | | | | | | |
| | | | | | | | |
| | | | | | | | |
| | | | | | | | |
| | | | | | | | |

* NONE LISTED ON O.C.C. ORDER

Operator: Ladd Petroleum Corporation
Address: Box 2848, 522 S. Boston
 Tulsa, OK 74101

*TA = Temp. Aband.
SI = Shut In
Op = Operating

 Bill Williams
Signature of Duly Authorized Representative
 3/12/82
Date

ORM NO. 1070
(1981)

OKLAHOMA CORPORATION COMMISSION
OIL AND GAS CONSERVATION DIVISION - OIC DEPT.
Jim Thorpe Building - Oklahoma City, Oklahoma 73105
(Rule 3-302)

Wayside
Wayside Sand
4

INVENTORY OF AUTHORIZED EXISTING ENHANCED RECOVERY WELLS

| NAME OF WELL | STATUS* | LOCATION OF WELL | AUTHORIZING OCC ORDER NO. | DATE OF ORDER | MAX. AUTH. INJECTION RATE (BPD) | MAX. AUTH. INJECTION PRESS. (PSI) | OCC ORDER NOS. GRANTING EXCEPTIONS |
|----------------------|---------|-----------------------|---------------------------|---------------|---------------------------------|-----------------------------------|------------------------------------|
| Cornelius W-70 | T.A. | NW SW NE 12-27N-13E | 29652 | 12/30/54 | * | * | |
| Calvert W-71 | OP | ESL NW NE 12-27N-13E | 29652 | 12/30/54 | * | * | |
| Vann W-72 | T.A. | C NE 12-27N-13E | 29652 | 12/30/54 | * | * | |
| Calvert W-73 | T.A. | C E/2 NE 12-27N-13E | 29652 | 12/30/54 | * | * | |
| Cornelius W-74 | T.A. | NE SW NE 12-27N-13E | 29652 | 12/30/54 | * | * | |
| M. Wilson W-79 | T.A. | SW SW NW 12-27N-13E | 29652 | 12/30/54 | * | * | |
| M. Wilson W-81 | T.A. | C S/2 NW 12-27N-13E | 29652 | 12/30/54 | * | * | |
| Cornelius W-84 | OP | C SW NE 12-17N-13E | 29652 | 12/30/54 | * | * | |
| Kyba- Walker W-89 | T.A. | SW NW SW 11-27N-13E | 37281 | 7/17/58 | * | * | |
| Kyba- Walker W-90 | T.A. | SW SW SW 11-27N-13E | 37281 | 7/17/58 | * | * | |
| Kelly W-91 | T.A. | C S SE NW 11-27N-13E | 37281 | 7/17/58 | * | * | |
| Kelly W-92 | T.A. | SE SE NW 11-27N-13E | 37281 | 7/17/58 | * | * | |
| Williams W-93 | T.A. | SW NW SE 11-27N-13E | 37281 | 7/17/58 | * | * | |
| Longbone W-95 | T.A. | E/2 E/2 11-27N-13E | 37281 | 7/17/58 | * | * | |
| Wilson W-97 | T.A. | C SL SE NE 11-27N-13E | 29652 | 12/30/54 | * | * | |
| Cornelius W-98 | T.A. | C W/2 12-27N-13E | 29652 | 12/30/54 | * | * | |
| | | | | | | | |
| | | | | | | | |
| | | | | | | | |
| | | | | | | | |

Operator: — Ladd Petroleum Corporation —
Address: — Box 2848, 522 S. Boston —
Tulsa, OK 74101 —

*TA = Temp. Aband.
SI = Shut In
Op = Operating

* NONE LISTED ON O.C.C. ORDER
Bill Williams
Signature of Duly Authorized Representative

3/12/82

ORM NO. 1070
(1981)

OKLAHOMA CORPORATION COMMISSION
OIL AND GAS CONSERVATION DIVISION - UIC DEPT.
Jim Thorpe Building - Oklahoma City, Oklahoma 73105
(Rule 3-302)

Wayside
Wayside Sand
5

INVENTORY OF AUTHORIZED EXISTING ENHANCED RECOVERY WELLS

| NAME OF WELL | STATUS* | LOCATION OF WELL | AUTHORIZING OCC ORDER NO. | DATE OF ORDER | MAX. AUTH. INJECTION RATE (BPD) | MAX. AUTH. INJECTION PRESS. (PSI) | OCC ORDER NOS. GRANTING EXCEPTIONS |
|-----------------|---------|-----------------------|---------------------------|---------------|---------------------------------|-----------------------------------|------------------------------------|
| J. Kane W-99 | T.A. | C SE SE NW 12-27N-13E | 29652 | 12/30/54 | ♠ | ♠ | |
| R. Weber W-100 | T.A. | C 12-27N-13E | 29652 | 12/30/54 | ♠ | ♠ | |
| Rybka W-102 | T.A. | C NW SW 11-27N-13E | 37281 | 7/17/58 | ♠ | ♠ | |
| Rybka W-103 | T.A. | CW/2 SW 11-27N-13E | 37281 | 7/17/58 | ♠ | ♠ | |
| Rybka W-104 | T.A. | C NE SW 11-27N-13E | 37281 | 7/17/58 | ♠ | ♠ | |
| Williams W-105 | T.A. | C NW NW SE 11-27N-13E | 37281 | 7/17/58 | ♠ | ♠ | |
| Williams W-106 | T.A. | C NW SE 11-27N-13E | 37281 | 7/17/58 | ♠ | ♠ | |
| Williams W-107 | T.A. | C N/2 SE 11-27N-13E | 37281 | 7/17/58 | ♠ | ♠ | |
| Lamar W-108 | T.A. | C NE SE 11-27N-13E | 37281 | 7/17/58 | ♠ | ♠ | |
| Powell W-109 | T.A. | C NW SW 12-27N-13E | 29652 | 12/30/54 | ♠ | ♠ | |
| Cornelius W-110 | T.A. | C NW SW 12-27N-13E | 29652 | 12/30/54 | ♠ | ♠ | |
| Weber W-111 | T.A. | C N/2 SW 12-27N-13E | 29652 | 12/30/54 | ♠ | ♠ | |
| Weber W-112 | T.A. | C NE SW 12-27N-13E | 29652 | 12/30/54 | ♠ | ♠ | |
| Weber W-113 | T.A. | CW/2S/2 12-27N-13E | 29652 | 12/30/54 | ♠ | ♠ | |
| Rybka W-115 | T.A. | C NW SW 11-27N-13E | 37281 | 7/17/58 | ♠ | ♠ | |
| Walker W-116 | T.A. | C NW SW 11-27N-13E | 37281 | 7/17/58 | ♠ | ♠ | |
| Walker W-117 | T.A. | C NW SW 11-27N-13E | 37281 | 7/17/58 | ♠ | ♠ | |
| Walker W-118 | T.A. | C S/2 11-27N-13W | 37281 | 7/17/58 | ♠ | ♠ | |
| Davis W-119 | T.A. | C NW SW 11-27N-13E | 37281 | 7/17/58 | ♠ | ♠ | |

* NONE LISTED ON O.C.C. ORDER

Operator: — Ladd Petroleum Corporation —
Address: — Box 2848, 522 S. Boston —
Tulsa, OK 74101 —

*TA = Temp. Aband.
SI = Shut In
Op = Operating

Bill Williams
Signature of Duty Authorized Representative

3/12/82

ORM NO. 1070
(1981)

OKLAHOMA CORPORATION COMMISSION
OIL AND GAS CONSERVATION DIVISION - LIC DEPT.
Jim Thorpe Building - Oklahoma City, Oklahoma 73105
(Rule J-102)

Wayside
Wayside Sand
6

INVENTORY OF AUTHORIZED EXISTING ENHANCED RECOVERY WELLS

| NAME OF WELL | STATUS* | LOCATION OF WELL | AUTHORIZING OCC ORDER NO. | DATE OF ORDER | MAX. AUTH. INJECTION RATE (BPD) | MAX. AUTH. INJECTION PRESS. (PSI) | OCC ORDER NOS. GRANTING EXCEPTIONS |
|----------------|---------|---------------------|---------------------------|---------------|---------------------------------|-----------------------------------|------------------------------------|
| Williams W-120 | T.A. | 11-27N-13E | 37281 | 7/17/58 | * | * | |
| Williams W-121 | T.A. | 11-27N-13E | 37281 | 7/17/58 | * | * | |
| Weber W-122 | OP | 12-27N-13E | 24652 | 12/10/54 | * | * | |
| Weber W-124 | T.A. | C SW 12-27N-13E | 24652 | 12/10/54 | * | * | |
| Walker W-126 | T.A. | C SW SW 11-27N-13E | 37281 | 7/17/58 | * | * | |
| Walker W-127 | T.A. | 11-27N-13E | 37281 | 7/17/58 | * | * | |
| Walker W-128 | T.A. | C SE SW 11-27N-13E | 37281 | 7/17/58 | * | * | |
| Weber W-130 | OP | 12-27N-13E | 24652 | 12/10/54 | * | * | |
| Weber W-131 | OP | 12-27N-13E | 24652 | 12/10/54 | * | * | |
| Weber W-132 | T.A. | 12-27N-13E | 24652 | 12/10/54 | * | * | |
| Kelly W-168 | T.A. | 11-27N-13E | 37281 | 7/17/58 | * | * | |
| Kelly W-170 | T.A. | 11-27N-13E | 37281 | 7/17/58 | * | * | |
| Kelly W-171 | T.A. | 11-27N-13E | 37281 | 7/17/58 | * | * | |
| Kelly W-172 | T.A. | 11-27N-13E | 37281 | 7/17/58 | * | * | |
| Kelly W-174 | T.A. | C SE NW 11-27N-13E | 37281 | 7/17/58 | * | * | |
| Kelly W-173 | T.A. | C S/2 NW 11-27N-13E | 37281 | 7/17/58 | * | * | |
| | | | | | | | |
| | | | | | | | |
| | | | | | | | |
| | | | | | | | |

Operator: — Ladd Petroleum Corporation —
Box 2848, 522 S. Boston
Address: — Tulsa, OK 74101 —

*TA = Temp. Aband.
SI = Shut In
Op = Operating

NONE LISTED ON O.C.C. ORDER
Signature of Duly Authorized Representative

3/12/82

FORM NO. 1070
(1981)

OKLAHOMA CORPORATION COMMISSION
OIL AND GAS CONSERVATION DIVISION -- OIC DEPT.
Jim Thorpe Building - Oklahoma City, Oklahoma 73105
(Rule J-302)

Wayside
Wayside Sand
7

INVENTORY OF AUTHORIZED EXISTING ENHANCED RECOVERY WELLS

| NAME OF WELL | STATUS* | LOCATION OF WELL | AUTHORIZING OCC ORDER NO. | DATE OF ORDER | MAX. AUTH. INJECTION RATE (BPD) | MAX. AUTH. INJECTION PRESS. (PSI) | OCC ORDER NOS. GRANTING EXCEPTIONS |
|-------------------|---------|----------------------|---------------------------|---------------|---------------------------------|-----------------------------------|------------------------------------|
| Scudder W-1 | OP | C SE SE SE 6-27N-14E | 3006 | 4/16/55 | 0 | 0 | |
| Scudder "B" W-15 | T.A. | C SE SW SE 6-27N-14E | 3006 | 4/16/55 | 0 | 0 | |
| Scudder "A" W-16 | T.A. | C SE SW SE 6-27N-14E | 3006 | 4/16/55 | 0 | 0 | |
| Scudder "B" W-17 | T.A. | C SE SW SE 6-27N-14E | 3006 | 4/16/55 | 0 | 0 | |
| Scudder "A" W-18 | T.A. | C SE 6-27N-14E | 3006 | 4/16/55 | 0 | 0 | |
| Scudder "A" W-20 | T.A. | C SE 6-27N-14E | 3006 | 4/16/55 | 0 | 0 | |
| Scudder "A" W-26 | OP | C SE SW SE 6-27N-14E | 3006 | 4/16/55 | 0 | 0 | |
| Scudder "A" W-27 | T.A. | C SE SW 6-27N-14E | 3006 | 4/16/55 | 0 | 0 | |
| Scudder "A" W-28 | T.S. | SW SW SE 6-27N-14E | 3006 | 4/16/55 | 0 | 0 | |
| Scudder "A" W-29 | T.A. | SW SE 6-27N-14E | 3006 | 4/16/55 | 0 | 0 | |
| Scudder "B" W-30 | T.A. | C SE SW SE 6-27N-14E | 3006 | 4/16/55 | 0 | 0 | |
| Scudder "A" W-31 | T.A. | C SE SE 6-27N-14E | 3006 | 4/16/55 | 0 | 0 | |
| Scudder "A" W-40 | OP | C SE 6-27N-14E | 3006 | 4/16/55 | 0 | 0 | |
| Scudder "A" W-A-1 | OP | C SE SW SE 6-27N-14E | 3006 | 4/16/55 | 0 | 0 | |
| Miller W-44 | T.A. | C SE SW SE 6-27N-14E | 3006 | 4/16/55 | 0 | 0 | |
| | | | | | | | |
| | | | | | | | |
| | | | | | | | |
| | | | | | | | |
| | | | | | | | |
| | | | | | | | |

Operator:
Address:

Ladd Petroleum Corporation
Box 2848, 522 S. Boston
Tulsa, OK 74101

*TA = Temp. Aband.
SI = Shut In
Op = Operating

* NONE LISTED ON O.C.C. ORDER
Bill Blalock
Signature of Duly Authorized Representative
3/12/82
Date

INVENTORY OF AUTHORIZED EXISTING ENHANCED RECOVERY WELLS

| NAME OF WELL | STATUS* | LOCATION OF WELL | AUTHORIZING OCC ORDER NO. | DATE OF ORDER | MAX. AUTH. INJECTION RATE (BPD) | MAX. AUTH. INJECTION PRESS. (PSI) | OCC ORDER NOS. GRANTING EXCEPTIONS |
|---------------|---------|---------------------|------------------------------|---------------|---------------------------------------|---|--|
| Blakeslee W-6 | OP | NE NW NE 22-28N-14E | 79452 | 3-22-70 | " | " | |
| " W-8 | " | NE NW NE " | " | " | " | " | |
| " W-9 | " | NE NW NE " | " | " | " | " | |
| " W-11 | " | N/2 NE " | " | " | " | " | |
| " W-12 | " | CEN. N/2 NE " | " | " | " | " | |
| " W-14 | " | SE NW NE " | " | " | " | " | |
| " W-16 | " | SW NE " | " | " | " | " | |
| " W-17 | " | N/2 NE " | " | " | " | " | |
| " W-19 | " | CEN. NW SE " | " | " | " | " | |
| " W-20 | " | CEN. SE " | " | " | " | " | |
| " W-21 | " | NE NE SE " | " | " | " | " | |
| " W-25 | " | NW SE " | " | " | " | " | |
| " W-26 | " | N/2 SE " | " | " | " | " | |
| " W-31 | " | SW NW SE " | " | " | " | " | |
| " W-32 | " | N/2 SE " | " | " | " | " | |
| " W-33 | " | CEN. N/2 SE " | " | " | " | " | |
| " W-34 | " | E/2 SE " | " | " | " | " | |
| " W-35 | " | CEN. E/2 SE " | " | " | " | " | |
| " W-37 | " | S/2 SE " | " | " | " | " | |
| " W-39 | " | SW SW SE " | " | " | " | " | |

Operator: _____
Ladd Petroleum Corporation
Address: _____
Box 2848, 522 S. Boston
Tulsa, OK 74101

* None listed on OCC order
*TA = Temp. Aband.
S# = Shut in
Op = Operating

Bill Wellman
Signature of Duly Authorized Representative

3/11/82

Date

INVENTORY OF AUTHORIZED EXISTING ENHANCED RECOVERY WELLS

| NAME OF WELL | STATUS* | LOCATION OF WELL | AUTHORIZING OCC ORDER NO. | DATE OF ORDER | MAX. AUTH. INJECTION RATE (BPD) | MAX. AUTH. INJECTION PRESS. (PSI) | OCC ORDER NOS. GRANTING EXCEPTIONS |
|----------------|---------|----------------------|---------------------------|---------------|---------------------------------|-----------------------------------|------------------------------------|
| Blakeslee W-40 | OP | SW SE SE 22-28N-14E | 79452 | 3-22-70 | * | * | |
| " W-43 | " | CNL SE SE " | " | " | " | " | |
| " W-46 | " | SW SE SW " | " | " | " | " | |
| Burrows 0-37 | " | E/2 SE NW 22-28N-14E | " | " | " | " | |
| Burrows W-1 | " | SW SE SW 15-28N-14E | " | " | " | " | |
| " W-2 | " | NE SE SW " | " | " | " | " | |
| " W-10 | " | E/2 SW " | " | " | " | " | |
| " W-44 | " | C SW " | " | " | " | " | |
| Lowery W-5 | " | SE SE SW 15-28N-14E | " | " | " | " | |
| Smith W-7 | " | SE SW SE 15-28N-14E | " | " | " | " | |
| Blakeslee 0-10 | " | SW SE NE 22-28N-14E | " | " | " | " | |
| " W-21 | " | CNL NE SE " | " | " | " | " | |
| | | | | | | | |
| | | | | | | | |
| | | | | | | | |
| | | | | | | | |

Operator: — Ladd Petroleum Corporation —
Address: — Box 2848, 522 S. Boston —
Tulsa, OK 74103 —

*TA = Temp. Aband.
SI = Shut In
Op = Operating

Bill Williamson
Signature of Duly Authorized Representative
3/11/82
Date

ORM NO. 1070
(1981)

OKLAHOMA CORPORATION COMMISSION
OIL AND GAS CONSERVATION DIVISION -- OIC DEPT.
Jim Thorpe Building - Oklahoma City, Oklahoma 73105
(Rule 1-302)

KAYSIDE
B'VILLE SD
Page 1

INVENTORY OF AUTHORIZED EXISTING ENHANCED RECOVERY WELLS

| NAME OF WELL | STATUS* | LOCATION OF WELL | AUTHORIZING OCC ORDER NO. | DATE OF ORDER | MAX. AUTH. INJECTION RATE (BPD) | MAX. AUTH. INJECTION PRESS. (PSI) | OCC ORDER NOS. GRANTING EXCEPTIONS |
|----------------|---------|----------------------|---------------------------|---------------|---------------------------------|-----------------------------------|------------------------------------|
| Calvert W-32-B | OP | NE NW SE 12-27N-13E | 123832 | 9-22-76 | * | * | |
| Fencer W-35-B | " | SW SE NW 7-27N-14E | " | " | " | " | |
| Fencer W-40-B | " | NE NW NW 7-27N-14E | " | " | " | " | |
| Fencer W-43-B | " | SE NW NW 7-27N-14E | " | " | " | " | |
| Fencer W-44-B | " | NE SW NW 7-27N-14E | " | " | " | " | |
| Fencer W-49-B | " | SW NE NW 7-27N-14E | " | " | " | " | |
| Kane W-24-B | " | C SE SW 1-27N-13E | " | " | " | " | |
| Kane W-27-B | " | CSI SE SW 1-27N-13E | " | " | " | " | |
| Kane W-28-B | " | SW SW SE 1-27N-13E | " | " | " | " | |
| Kane W-29-B | " | SE SW SE 1-27N-13E | " | " | " | " | |
| Kane W-30-B | " | C NE NW 12-27N-13E | " | " | " | " | |
| Kane W-31-B | " | CSL NE NW 12-27N-13E | " | " | " | " | |
| Kane W-33-B | " | C E/2 NW 12-27N-13E | " | " | " | " | |
| Knight W-41-B | " | C SE NW 7-27N-14E | " | " | " | " | |
| Knight W-45-B | " | C E/2 NW 7-27N-14E | " | " | " | " | |
| Knight W-48-B | " | C SE NW 7-27N-14E | " | " | " | " | |
| Lamar W-4-B | " | C E/2 SE 11-27N-13E | " | " | " | " | |
| Lamar W-6-B | " | NE NE SE 11-27N-13E | " | " | " | " | |
| Lamar W-22-B | " | SE NE SE 11-27N-13E | " | " | " | " | |
| Lamar #7 | " | SE NE SE 11-27N-13E | " | " | " | " | |

Operator: _____
Address: Ladd Petroleum Corporation
Box 2848, 522 S. Boston
Tulsa, OK 74101

* None listed on OCC order
*TA = Temp. Aband.
SI = Shut In
Op = Operating

Bill Williams
Signature of Duly Authorized Representative
5/11/82
Date

ORM NO. 1070
(1981)

OKLAHOMA CORPORATION COMMISSION
OIL AND GAS CONSERVATION DIVISION -- OIC DEPT.
Jim Thorpe Building - Oklahoma City, Oklahoma 73103
(Rule 3-302)

MAYSIDE
M'VILLE SD
Page 2

INVENTORY OF AUTHORIZED EXISTING ENHANCED RECOVERY WELLS

| NAME OF WELL | STATUS* | LOCATION OF WELL | AUTHORIZING OCC ORDER NO. | DATE OF ORDER | MAX. AUTH. INJECTION RATE (BPD) | MAX. AUTH. INJECTION PRESS. (PSI) | OCC ORDER NOS. GRANTING EXCEPTIONS |
|---------------|---------|---------------------|---------------------------|---------------|---------------------------------|-----------------------------------|------------------------------------|
| McKee W-25-B | OP | SW SW SW 1-27N-13E | 127872 | 9-27-76 | " | " | |
| McKee W-26-B | " | SW SE SW 1-27N-13E | " | " | " | " | |
| Miller W-33-B | " | NE NW SE 7-27N-14E | " | " | " | " | |
| Miller W-50-B | " | C NW SE 7-27N-14E | " | " | " | " | |
| Miller W-51-B | " | C S/2 7-27N-14E | " | " | " | " | |
| Miller W-52-B | " | C W/2 SE 7-27N-14E | " | " | " | " | |
| Miller W-53-B | " | NW SW SE 7-27N-14E | " | " | " | " | |
| Miller W-54-B | " | C SW SE 7-27N-14E | " | " | " | " | |
| Miller W-55-B | " | C S/2 SE 7-27N-14E | " | " | " | " | |
| Powell W-7-B | " | NW NW SW 12-27N-13E | " | " | " | " | |
| Rybka W-12-B | " | NW NE SW 11-27N-13E | " | " | " | " | |
| Rybka W-13-B | " | NE NE SW 11-27N-13E | " | " | " | " | |
| Rybka W-14-B | " | C NE SW 11-27N-13E | " | " | " | " | |
| Rybka W-15-B | " | SE NE SW 11-27N-13E | " | " | " | " | |
| Rybka W-16-B | " | C E/2 SW 11-27N-13E | " | " | " | " | |
| Walker W-17-B | " | C S/2 SW 11-27N-13E | " | " | " | " | |
| Walker W-18-B | " | C SE SW 11-27N-13E | " | " | " | " | |
| Walker W-19-B | " | CSL SW 11-27N-13E | " | " | " | " | |
| Rybka W-20-B | " | NE SW 11-27N-13E | " | " | " | " | |
| Rybka W-22-B | " | C N/2 SW 11-27N-13E | " | " | " | " | |

Operator: _____
Address: _____
Ladd Petroleum Corporation
Box 284B, 522 S. Boston
Tulsa, OK 74101

* None listed on OCC order
*TA = Temp. Aband.
SI = Shut In
Op = Operating

Signature of Duly Authorized Representative

3/11/82

Date

ORM NO. 1070
(1981)

OKLAHOMA CORPORATION COMMISSION
OIL AND GAS CONSERVATION DIVISION -- LIC DEPT.
Jim Thorpe Building - Oklahoma City, Oklahoma 73105
(Rule 1-102)

WAYSIDE
B'VILLE SD
Page 3

INVENTORY OF AUTHORIZED EXISTING ENHANCED RECOVERY WELLS

| NAME OF WELL | STATUS* | LOCATION OF WELL | AUTHORIZING OCC ORDER NO. | DATE OF ORDER | MAX. AUTH. INJECTION RATE (BPD) | MAX. AUTH. INJECTION PRESS. (PSI) | OCC ORDER NOS. GRANTING EXCEPTIONS |
|----------------|---------|------------------------|------------------------------|---------------|---------------------------------------|---|--|
| Williams W-3-B | OP | C SE 11-27N-13E | 122832 | 9-27-76 | " | " | |
| Williams W-5-B | " | C N/2 SE 11-27N-13E | " | " | " | " | |
| Wilson W-8-B | " | SE SW SW 12-27N-13E | " | " | " | " | |
| Wilson W-9-B | " | C W/2 SW SW 12-27N-13E | " | " | " | " | |
| Wilson W-10-B | " | C NW NW 12-27N-13E | " | " | " | " | |
| Wilson W-11-B | " | C EL SW SW 12-27N-13E | " | " | " | " | |
| Wilson 027 | " | SW NW 12-27N-13E | " | " | " | " | |
| | | | | | | | |
| | | | | | | | |
| | | | | | | | |
| | | | | | | | |
| | | | | | | | |
| | | | | | | | |
| | | | | | | | |
| | | | | | | | |
| | | | | | | | |
| | | | | | | | |
| | | | | | | | |
| | | | | | | | |

Operator: _____
Address: _____
Ladd Petroleum Corporation
Box 2840, 522 S. Boston
Tulsa, OK 74101

* Some listed on OCC order
*TA = Temp. Aband.
*SI = Shut In
*Op = Operating


Bill Williams
Signature of Duly Authorized Representative
3/11/82
Date

OKLAHOMA CORPORATION COMMISSION
OIL AND GAS CONSERVATION DIVISION UIC DEPT
Jim Thorpe Building Oklahoma City, Oklahoma 73105
(Rule 3.302)

INVENTORY OF AUTHORIZED EXISTING DISPOSAL WELLS

| NAME OF WELL | LOCATION OF WELL | AUTHORIZING OCC ORDER NO. | DATE OF ORDER | MAX. AUTH. INJECTION RATE (BPD) | MAX. AUTH. INJECTION PRESS. (PSI) | OCC ORDER NOS. GRANTING EXCEPTIONS |
|----------------|-------------------------|---------------------------|---------------|---------------------------------|-----------------------------------|------------------------------------|
| Morris #2 SWDW | NW Sec. 23-1N-22ECM | 108168 | 9-26-74 | 500 | 100 | |
| | Beaver County, Oklahoma | | | | | |
| | | | | | | |
| | | | | | | |
| | | | | | | |
| | | | | | | |
| | | | | | | |
| | | | | | | |
| | | | | | | |
| | | | | | | |
| | | | | | | |
| | | | | | | |
| | | | | | | |
| | | | | | | |
| | | | | | | |
| | | | | | | |

Operator: LADD PETROLEUM CORPORATION
Address: P. O. Box 2848
Tulsa, Oklahoma 74101



Signature of Duly Authorized Representative
February 16, 1982
Date

FORM NO. 1070
(1981)

OKLAHOMA CORPORATION COMMISSION
OIL AND GAS CONSERVATION DIVISION -- UIC DEPT.
Jim Thorpe Building - Oklahoma City, Oklahoma 73105
(Rule J-302)

Wayside - Signal
Wayside Sand
1

INVENTORY OF AUTHORIZED EXISTING ENHANCED RECOVERY WELLS

| NAME OF WELL | STATUS* | LOCATION OF WELL | AUTHORIZING OCC ORDER NO. | DATE OF ORDER | MAX. AUTH. INJECTION RATE (BPD) | MAX. AUTH. INJECTION PRESS. (PSI) | OCC ORDER NOS. GRANTING EXCEPTIONS |
|---------------|---------|---------------------|------------------------------|---------------|---------------------------------------|---|--|
| Erickson 7-96 | T.A. | C NE SE 7-27N-14E | 3344 | 7/26/86 | * | * | |
| Erickson 7-92 | T.A. | E/2 NE NE 7-27N-14E | " | " | * | * | |
| Goodman 7-12 | T.A. | W/2 NW NW 7-27N-14E | " | " | * | * | |
| Goodman 7-22 | T.A. | W/2 NW 7-27N-14E | " | " | * | * | |
| Goodman 7-23 | T.A. | SW/2 NW 7-27N-14E | " | " | * | * | |
| Goodman 7-24 | T.A. | SW NW 7-27N-14E | " | " | * | * | |
| Goodman 7-31 | OP | NW NE NW 7-27N-14E | " | " | * | * | |
| Goodman 7-32 | OP | SW/2 NW 7-27N-14E | " | " | * | * | |
| Goodman 7-33 | T.A. | C NW 7-27N-14E | " | " | * | * | |
| Goodman 7-34 | T.A. | S/2 NW 7-27N-14E | " | " | * | * | |
| Goodman 7-41 | OP | N/2 NE NW 7-27N-14E | " | " | * | * | |
| Goodman 7-42 | OP | C NE NW 7-27N-14E | " | " | * | * | |
| Goodman 7-43 | OP | C E/2 NW 7-27N-14E | " | " | * | * | |
| Goodman 7-44 | T.A. | C SE NW 7-27N-14E | " | " | * | * | |
| Knight 7-35 | | SW SE NW 7-27N-14E | " | " | * | * | |

Operator: _____
Address: _____
Ladd Petroleum Corporation
Box 284B, 522 S. Boston
Tulsa, OK 74101

*TA = Temp. Aband.
SI = Shut In
Op = Operating

* NONE LISTED ON O.C.C. ORDER
Bill Williams
Signature of Duly Authorized Representative
3/12/82

ORM NO. 1070
(1981)

OKLAHOMA CORPORATION COMMISSION
OIL AND GAS CONSERVATION DIVISION - LIC DEPT.
Jim Thorpe Building - Oklahoma City, Oklahoma 73105
(Rule 3-302)

Wayside - Signal
Wayside Sand
2

INVENTORY OF AUTHORIZED EXISTING ENHANCED RECOVERY WELLS

| NAME OF WELL | STATUS* | LOCATION OF WELL | AUTHORIZING OCC ORDER NO. | DATE OF ORDER | MAX. AUTH. INJECTION RATE (BPD) | MAX. AUTH. INJECTION PRESS. (PSI) | OCC ORDER NOS. GRANTING EXCEPTIONS |
|--------------|---------|-----------------------|---------------------------|---------------|---------------------------------|-----------------------------------|------------------------------------|
| Miller 7-45 | T.A. | CG NW NE SW 7-27N-14E | 1433 | 2/22/82 | * | * | |
| Miller 7-52 | T.A. | EN/2 W/2 7-27N-14E | " " | " " | * | * | |
| Miller 7-56 | T.A. | N/2 S/2 7-27N-14E | " " | " " | * | * | |
| Miller 7-57 | T.A. | C S/2 7-27N-14E | " " | " " | * | * | |
| Miller 7-66 | T.A. | C NW SE 7-27N-14E | " " | " " | * | * | |
| Miller W-D-1 | T.A. | C NW NE 7-27N-14E | " " | " " | * | * | |
| Miller W-G-1 | T.A. | C EL NW 7-27N-14E | " " | " " | * | * | |
| Miller W-K-1 | T.A. | C EL SE NW 7-27N-14E | " " | " " | * | * | |
| Miller W-L-1 | T.A. | NE SW 7-27N-14E | " " | " " | * | * | |
| Miller W-N-1 | T.A. | NE NW SE 7-27N-14E | " " | " " | * | * | |
| | | | | | | | |
| | | | | | | | |
| | | | | | | | |
| | | | | | | | |
| | | | | | | | |
| | | | | | | | |
| | | | | | | | |
| | | | | | | | |
| | | | | | | | |
| | | | | | | | |

Operator: _____
Ladd Petroleum Corporation
Address: _____ Box 2848, 522 S. Boston
Tulsa, OK 74101

*TA = Temp. Aband.
SI = Shut In
Op = Operating

* NONE LISTED ON O.C.C. ORDER
Signature of Duly Authorized Representative
3/12/82

OIRM NO. 1070
(1981)

OKLAHOMA CORPORATION COMMISSION
OIL AND GAS CONSERVATION DIVISION -- LIC DEPT.
Jim Thorpe Building - Oklahoma City, Oklahoma 73105
(Rule 1-302)

Delaware
Page 1

INVENTORY OF AUTHORIZED EXISTING ENHANCED RECOVERY WELLS

| NAME OF WELL | STATUS* | LOCATION OF WELL | AUTHORIZING OCC ORDER NO. | DATE OF ORDER | MAX. AUTH. INJECTION RATE (BPD) | MAX. AUTH. INJECTION PRESS. (PSI) | OCC ORDER NOS. GRANTING EXCEPTIONS |
|-------------------|---------|---------------------|------------------------------|---------------|---------------------------------------|---|--|
| Delaware Unit B-5 | OP | C E/2 NE 36-27N-15E | 114769 | 8-14-75 | 250 | 500 | |
| " 7-B | " | C SE NE " | " | " | " | " | |
| " 5-D | " | C NE " | " | " | " | " | |
| " 7-D | " | C S/2 NE " | " | " | " | " | |
| " 5-F | " | C W/2 NE " | " | " | " | " | |
| " 7-F | " | C SW NE " | " | " | " | " | |
| " 9-F | " | SE SW NE " | " | " | " | " | |
| " 5-H | " | CW. NE SE " | " | " | " | " | |
| " 7-H | " | CW. SW NE " | " | " | " | " | |
| " 9-H | " | SW SW NE " | " | " | " | " | |
| Pierce-Sams 9-D | " | NW NE SE " | " | " | " | " | |
| " 11-D | " | NW NE SE " | " | " | " | " | |
| " 11-F | " | NE NW SE " | " | " | " | " | |
| Wilcox 13-D | " | C SE " | " | " | " | " | |
| " 13-F | " | C W/2 SE " | " | " | " | " | |
| " 11-H | " | CW. NW SE " | " | " | " | " | |
| " 13-H | " | CW. SE " | " | " | " | " | |

Operator: _____
Address: Ladd Petroleum Corporation
Box 2848, 522 S. Boston
Tulsa, OK 74101

*TA = Temp. Aband.
SI = Shut In
Op = Operating

Bill Williams
Signature of Duly Authorized Representative

3/11/82
Date

OKLAHOMA CORPORATION COMMISSION
OIL AND GAS CONSERVATION DIVISION -- TIC DEPT.
Jim Thorpe Building - Oklahoma City, Oklahoma 73105
(Rule 3-102)

INVENTORY OF AUTHORIZED EXISTING ENHANCED RECOVERY WELLS

| NAME OF WELL | STATUS* | LOCATION OF WELL | AUTHORIZING OCC ORDER NO. | DATE OF ORDER | MAX. AUTH. INJECTION RATE (BPD) | MAX. AUTH. INJECTION PRESS. (PSI) | OCC ORDER NOS. GRANTING EXCEPTIONS |
|--------------|---------|------------------|------------------------------|---------------|---------------------------------------|---|--|
| Pierce-Sams | A-2 | T.A. | SE SW SW 36-27N-16E | 110769 | 9-14-75 | 250 | 500 |
| " | A-3 | " | NW SW SW " | " | " | " | |
| " | C-14 | " | NW SE SE 36-27N-15E | " | " | " | |
| | | | | | | | |
| | | | | | | | |
| | | | | | | | |
| | | | | | | | |
| | | | | | | | |
| | | | | | | | |
| | | | | | | | |
| | | | | | | | |
| | | | | | | | |
| | | | | | | | |
| | | | | | | | |
| | | | | | | | |
| | | | | | | | |
| | | | | | | | |
| | | | | | | | |
| | | | | | | | |
| | | | | | | | |
| | | | | | | | |
| | | | | | | | |
| | | | | | | | |

Operator: _____
Address: Ladd Petroleum Corporation
Box 2848, 522 S. Boston
Tulsa, OK 74101

*TA = Temp. Aband.
SI = Shut In
Op = Operating

Bill Williams
Signature of Duly Authorized Representative
3/11/82
Date

FORM NO. 1070
(1981)

OKLAHOMA CORPORATION COMMISSION
OIL AND GAS CONSERVATION DIVISION - UIC DEPT.
Jim Thorpe Building - Oklahoma City, Oklahoma 73105
(Rule 1-302)

INVENTORY OF AUTHORIZED EXISTING ENHANCED RECOVERY WELLS

| NAME OF WELL | STATUS* | LOCATION OF WELL | AUTHORIZING OCC ORDER NO. | DATE OF ORDER | MAX. AUTH. INJECTION RATE (BPD) | MAX. AUTH. INJECTION PRESS. (PSI) | OCC ORDER NOS. GRANTING EXCEPTIONS |
|---|---------|---|------------------------------|---------------|---------------------------------------|---|--|
| S. W. Eola Unit | Op | Sec 18 & 19 1N 2W Garvin County Oklahoma | 51497 | 5/28/63 | 20 | 150 | |
| There are 6 producing oil wells and one injection well in this unit | | | | | | | |
| | | | | | | | |
| | | | | | | | |
| | | | | | | | |
| | | | | | | | |
| | | | | | | | |
| | | | | | | | |
| | | | | | | | |
| | | | | | | | |
| | | | | | | | |
| | | | | | | | |
| | | | | | | | |
| | | | | | | | |
| | | | | | | | |
| | | | | | | | |
| | | | | | | | |
| | | | | | | | |
| | | | | | | | |
| | | | | | | | |
| | | | | | | | |

Operator: Raymond R. Lackey
Address: 109 NW 2nd
Lindsay, Okla. 73052

*TA = Temp. Aband.
SI = Shut In
Op = Operating

Dwayne H. Smith Accountant
Signature of Duly Authorized Representative
Feb 10, 1982
Date

FORM NO 1070
(1982)

OKLAHOMA CORPORATION COMMISSION
OIL AND GAS CONSERVATION DIVISION LIC DEPT
Jim Thorpe Building - Oklahoma City, Oklahoma 73105
(Rule 3-302)

INVENTORY OF AUTHORIZED EXISTING ENHANCED RECOVERY WELLS

| NAME OF WELL | STATUS* | LOCATION OF WELL | AUTHORIZING OCC ORDER NO. | DATE OF ORDER | MAX. AUTH. INJECTION RATE (BPD) | MAX. AUTH. INJECTION PRESS. (PSI) | OCC ORDER NOS. GRANTING EXCEPTIONS |
|--|---------|---|---------------------------|---------------|---------------------------------|-----------------------------------|------------------------------------|
| S. W. Eola Unit | Op | Sec 18 & 19 1N 2W Garvin County Oklahoma | 51557 | 5/28/63 | 20 | 150 | |
| There are 6 producing oil wells and one injection well in this unit. | | | | | | | |
| | | | | | | | |
| | | | | | | | |
| | | | | | | | |
| | | | | | | | |
| | | | | | | | |
| | | | | | | | |
| | | | | | | | |
| | | | | | | | |
| | | | | | | | |
| | | | | | | | |
| | | | | | | | |
| | | | | | | | |
| | | | | | | | |
| | | | | | | | |
| | | | | | | | |

Operator: Raymond R. Lackey
Address: 109 NW 2nd
Lindsay, Okla. 73052

*TA = Temp. Aband.
SI = Shut In
Op = Operating

Seelye L. Smith Accountant
Signature of Duly Authorized Representative
Feb 10, 1982
Date

FORM NO. 1070
(1981)

OKLAHOMA CORPORATION COMMISSION
OIL AND GAS CONSERVATION DIVISION - UIC DEPT.
Jim Thorpe Building - Oklahoma City, Oklahoma 73105
(Rule 3-302)

INVENTORY OF AUTHORIZED EXISTING ENHANCED RECOVERY WELLS

| NAME OF WELL | STATUS* | LOCATION OF WELL | AUTHORIZING OCC ORDER NO. | DATE OF ORDER | MAX. AUTH. INJECTION RATE (BPD) | MAX. AUTH. INJECTION PRESS. (PSI) | OCC ORDER NOS. GRANTING EXCEPTIONS |
|---|---------|------------------|------------------------------|---------------|---------------------------------------|---|--|
| Lario Oil & Gas Company does not operate any enhanced recovery wells in Oklahoma. | | | | | | | |
| | | | | | | | |
| | | | | | | | |
| | | | | | | | |
| | | | | | | | |
| | | | | | | | |
| | | | | | | | |
| | | | | | | | |
| | | | | | | | |
| | | | | | | | |
| | | | | | | | |
| | | | | | | | |
| | | | | | | | |
| | | | | | | | |
| | | | | | | | |
| | | | | | | | |
| | | | | | | | |
| | | | | | | | |

Operator: Lario Oil & Gas Company
Address: 301 S. Market Street
Wichita, KS 67202

*TA = Temp. Aband.
SI = Shut In
Op = Operating

C.T. Slack C.T. Slack, Div. Prod. Supt.
Signature of Duly Authorized Representative
February 11, 1982
Date

OKLAHOMA CORPORATION COMMISSION
OIL AND GAS CONSERVATION DIVISION UIC DEPT.
Jim Thorpe Building Oklahoma City, Oklahoma 73105
(Rule 3-302)

INVENTORY OF AUTHORIZED EXISTING ENHANCED RECOVERY WELLS *Jul 16 1985*

| NAME OF WELL | STATUS* | LOCATION OF WELL | AUTHORIZING OCC ORDER NO. | DATE OF ORDER | MAX. AUTH. INJECTION RATE (BPD) | MAX. AUTH. INJECTION PRESS. (PSI) | OCC ORDER NOS. GRANTING EXCEPTIONS |
|----------------------------|---------|------------------------|---------------------------|---------------|---------------------------------|-----------------------------------|------------------------------------|
| Robinson Dutcher Sand Unit | | | | | | | |
| No. Robinson #3-W | OP | SW C SE SW 21-16N-10E | 45682 | 6/6/61 | U/A | U/A | |
| No. Robinson #4-W | OP | NW SW SE 21-16N-10E | 45682 | 6/6/61 | U/A | U/A | |
| So. Robinson #2-W | TA | C S/2 SE NW 28-16N-10E | 45682 | 6/6/61 | U/A | U/A | |
| So. Robinson #9-W | OP | NW SE NW 28-16N-10E | 45682 | 6/6/61 | U/A | U/A | |
| Sewell #6-W | OP | NW SW NE 28-16N-10E | 45682 | 6/6/61 | U/A | U/A | |
| Ora Thompson #8W | OP | C/WL SW NE 28-16N-10E | 45682 | 6/6/61 | U/A | U/A | |
| | | | | | | | |
| | | | | | | | |
| | | | | | | | |
| | | | | | | | |
| | | | | | | | |
| | | | | | | | |
| | | | | | | | |
| | | | | | | | |
| | | | | | | | |

Operator: LASMO Energy Corporation
Address: 2700 E. 51st St., Suite 480
Tulsa, Oklahoma 74105

*TA = Temp. Aband.
SI = Shut In
Op = Operating

Geraldine Smith
Signature of Duly Authorized Representative
Geraldine Smith, Production Administrator
7/10/85 (Effec. 8/1/85)
Date

OKLAHOMA CORPORATION COMMISSION
OIL AND GAS CONSERVATION DIVISION - TIC DEPT.
Jim Thorpe Building Oklahoma City, Oklahoma 73105
(Rule 3-302)

INVENTORY OF AUTHORIZED EXISTING ENHANCED RECOVERY WELLS JUL 16 1985

| NAME OF WELL | STATUS* | LOCATION OF WELL | AUTHORIZING OCC ORDER NO. | DATE OF ORDER | MAX. AUTH. INJECTION RATE (BPD) | MAX. AUTH. INJECTION PRESS. (PSI) | OCC ORDER NOS. GRANTING EXCEPTIONS |
|------------------------------|---------|------------------------------------|------------------------------|---------------|---------------------------------------|---|--|
| Sturtevant Dutcher Sand Unit | | | | | | | |
| Carver A #2(12-W) | OP | NW SE NW 3-15N-10E | 48188 | 2/20/62 | Estimated Min. 50 to 100 Max. | | |
| Krumme Grayson #2W | OP | 330'E W and 2640'S BL 4-15N-10E | 48188 | 2/20/62 | Ditto | | |
| Rogers #4A | OP | NE SW SW 4-15N-10E | 48188 | 2/20/62 | Ditto | | |
| Rogers #1W | OP | SW NW SW 4-15N-10E | 48188 | 2/20/62 | Ditto | | |
| Sturtevant #3-W | OP | SW NW NW 4-15N-10E | 48188 | 2/20/62 | Ditto | | |
| Sturtevant #6-W | OP | NW NW NW 4-15N-10E | 48188 | 2/20/62 | Ditto | | |
| Rogers #19W (7-B) | TA | SW SW SW 4-15N-10E | 48188 | 2/20/62 | Ditto | | |
| | | | | | | | |
| | | | | | | | |
| | | | | | | | |
| | | | | | | | |
| | | | | | | | |
| | | | | | | | |
| | | | | | | | |
| | | | | | | | |
| | | | | | | | |
| | | | | | | | |

Operator: LASMO Energy Corporation
Address: 2700 East 51st St., Suite 480
Tulsa, Oklahoma 74105

*TA = Temp. Aband.
SI = Shut In
Op = Operating

Geraldine Smith
Signature of Duly Authorized Representative
Geraldine Smith, Production Administrator
7/10/85 (Effec. 8/1/85)
Date

FORM NO 1070
(1981)

OKLAHOMA CORPORATION COMMISSION
OIL AND GAS CONSERVATION DIVISION - UIC DEPT.
Jim Thorpe Building - Oklahoma City, Oklahoma 73105
(Rule 3.02)

JUL 16 1985

INVENTORY OF AUTHORIZED EXISTING ENHANCED RECOVERY WELLS

| NAME OF WELL | STATUS* | LOCATION OF WELL | AUTHORIZING OCC ORDER NO. | DATE OF ORDER | MAX. AUTH. INJECTION RATE (BPD) | MAX. AUTH. INJECTION PRESS. (PSI) | OCC ORDER NOS. GRANTING EXCEPTIONS |
|--------------|---------|---------------------|---------------------------|----------------|---------------------------------|-----------------------------------|------------------------------------|
| Trent #5 | OP | NE NE SE 16-15N-10E | 34895-37384 | 5/27/57-7/8/58 | U/A | | |
| Trent #6A | OP | NE SE SE 16-15N-10E | 34895-37384 | 5/27/57-7/8/58 | U/A | | |
| Trent #12WA | OP | NE NW SE 16-15N-10E | 34895-37384 | 5/27/57-7/8/58 | U/A | | |
| | | | | | | | |
| | | | | | | | |
| | | | | | | | |
| | | | | | | | |
| | | | | | | | |
| | | | | | | | |
| | | | | | | | |
| | | | | | | | |
| | | | | | | | |
| | | | | | | | |
| | | | | | | | |
| | | | | | | | |
| | | | | | | | |
| | | | | | | | |
| | | | | | | | |
| | | | | | | | |
| | | | | | | | |
| | | | | | | | |

Operator: LASMO Energy Corporation
Address: 2700 East 51st St., Suite 480
Tulsa, Oklahoma 74105

*TA = Temp. Aband.
SI = Shut In
Op = Operating

Geraldine Smith
Signature of Duly Authorized Representative
Geraldine Smith, Production Administrator
7/10/85 (Effec. 8/1/85)
Date

FORM NO. 1070
(1981)

OKLAHOMA CORPORATION COMMISSION
OIL AND GAS CONSERVATION DIVISION - UIC DEPT
Jim Thorpe Building - Oklahoma City, Oklahoma 73105
(Rule 3-302)

JUL 16 1985

INVENTORY OF AUTHORIZED EXISTING ENHANCED RECOVERY WELLS

| NAME OF WELL | STATUS* | LOCATION OF WELL | AUTHORIZING OCC ORDER NO. | DATE OF ORDER | MAX. AUTH. INJECTION RATE (BPD) | MAX. AUTH. INJECTION PRESS. (PSI) | OCC ORDER NOS. GRANTING EXCEPTIONS |
|-----------------------------------|---------|-----------------------------|---------------------------|---------------|---------------------------------|-----------------------------------|------------------------------------|
| Olive Unit #7 (Vicars #1) | OP | SW SE NE 22-18N-8E | 64531 | 12/8/66 | U/A | U/A | |
| Olive Unit #36 (Catch #9) | OP | NE NE SW 22-18N-8E | 64531 | 12/8/66 | U/A | U/A | |
| Olive Unit #42 (Frailey B #12) | OP | 50'N Cor NE SE 22-18N-8E | 64531 | 12/8/66 | U/A | U/A | |
| | | | | | | | |
| | | | | | | | |
| | | | | | | | |
| | | | | | | | |
| | | | | | | | |
| | | | | | | | |
| | | | | | | | |
| | | | | | | | |
| | | | | | | | |
| | | | | | | | |
| | | | | | | | |
| | | | | | | | |
| | | | | | | | |
| | | | | | | | |
| | | | | | | | |
| | | | | | | | |
| | | | | | | | |
| | | | | | | | |

Operator: LASMO Energy Corporation
Address: 2700 E. 51st St., Suite 480
Tulsa, Oklahoma 74105

*TA = Temp. Aband.
SI = Shut In
Op = Operating

Geraldine Smith
Signature of Duly Authorized Representative
Geraldine Smith, Production Administrator
7/10/85 (Effec. 8/1/85)
Date

FORM NO. 1070
(1981)

OKLAHOMA CORPORATION COMMISSION
OIL AND GAS CONSERVATION DIVISION UIC DEPT
Jim Thorpe Building Oklahoma City, Oklahoma 73105
(Rule 3.302)

INVENTORY OF AUTHORIZED EXISTING ENHANCED RECOVERY WELLS *SU: 10 1985*

| NAME OF WELL | STATUS* | LOCATION OF WELL | AUTHORIZING OCC ORDER NO. | DATE OF ORDER | MAX. AUTH. INJECTION RATE (BPD) | MAX. AUTH. INJECTION PRESS. (PSI) | OCC ORDER NOS. GRANTING EXCEPTIONS |
|---|---------|------------------|------------------------------|---------------|---------------------------------------|---|--|
| Hughes Booch Sand Unit #5W (Lilley #1) | OP | SE SE SW 2-6N-8E | 43727 | 10/26/50 | U/A | U/A | |
| | | | | | | | |
| | | | | | | | |
| | | | | | | | |
| | | | | | | | |
| | | | | | | | |
| | | | | | | | |
| | | | | | | | |
| | | | | | | | |
| | | | | | | | |
| | | | | | | | |
| | | | | | | | |
| | | | | | | | |
| | | | | | | | |
| | | | | | | | |
| | | | | | | | |
| | | | | | | | |
| | | | | | | | |
| | | | | | | | |
| | | | | | | | |
| | | | | | | | |
| | | | | | | | |

Operator: LASHO Energy Corporation
Address: 2700 E. 51st St., Suite 480
Tulsa, Oklahoma 74105

*TA = Temp. Aband.
SI = Shut In
Op = Operating

Geraldine Smith
Signature of Duly Authorized Representative
Geraldine Smith, Production Administrator
7/10/85 (Effec 8/1/85)
Date

OKLAHOMA CORPORATION COMMISSION
OIL AND GAS CONSERVATION DIVISION - UIC DEPT.
Jim Thorpe Building - Oklahoma City, Oklahoma 73105
(Rule 3-302)

JUL 10 1985

INVENTORY OF AUTHORIZED EXISTING ENHANCED RECOVERY WELLS

| NAME OF WELL | STATUS* | LOCATION OF WELL | AUTHORIZING OCC ORDER NO. | DATE OF ORDER | MAX. AUTH. INJECTION RATE (BPD) | MAX. AUTH. INJECTION PRESS. (PSI) | OCC ORDER NOS. GRANTING EXCEPTIONS |
|--------------------|---------|--------------------|------------------------------|---------------|---------------------------------------|---|--|
| Bettie Grant #4A | OP | NW SW NW 3-15N-11E | 186634 | 10/23/80 | 275 | 500 | |
| Ellis Grayson #4 | OP | NW NW SE 2-15N-11E | 39234 | 3/31/59 | U/A | U/A | |
| George Grayson #4A | T/A | SW NW SW 1-15N-11E | 39234 | 3/31/59 | U/A | U/A | |
| | | | | | | | |
| | | | | | | | |
| | | | | | | | |
| | | | | | | | |
| | | | | | | | |
| | | | | | | | |
| | | | | | | | |
| | | | | | | | |
| | | | | | | | |
| | | | | | | | |
| | | | | | | | |
| | | | | | | | |
| | | | | | | | |
| | | | | | | | |
| | | | | | | | |
| | | | | | | | |
| | | | | | | | |
| | | | | | | | |
| | | | | | | | |

Operator: LASMO Energy Corporation
Address: 2700 East 51st St., Suite 480
Tulsa, Oklahoma 74105

*TA = Temp. Aband.
SI = Shut In
Op = Operating

Geraldine Smith
Signature of Duly Authorized Representative
Geraldine Smith, Production Administrator
7/10/85 (Effective 8/1/85)
Date

OKLAHOMA CORPORATION COMMISSION
OIL AND GAS CONSERVATION DIVISION - OIC DEPT
Jim Thorpe Building - Oklahoma City, Oklahoma 73105
(Rule 3302)

INVENTORY OF AUTHORIZED EXISTING ENHANCED RECOVERY WELLS

JUL 10 1985

| NAME OF WELL | STATUS* | LOCATION OF WELL | AUTHORIZING OCC ORDER NO. | DATE OF ORDER | MAX. AUTH. INJECTION RATE (BPD) | MAX. AUTH. INJECTION PRESS. (PSI) | OCC ORDER NOS. GRANTING EXCEPTIONS |
|--------------------|---------|---------------------|---------------------------|---------------|---------------------------------|-----------------------------------|------------------------------------|
| E&W Clinton #2 | TA | SW NE NW 22-15N-10E | 37384 | 7/8/58 | No stipulation | | |
| Willie Clinton #2W | OP | NW NW NW 22-15N-10E | 37384 | 7/8/58 | No stipulation | | |
| Wise #3 | OP | NW SW NW 15-15N-10E | 37384 | 7/8/58 | No stipulation | | |
| | | | | | | | |
| | | | | | | | |
| | | | | | | | |
| | | | | | | | |
| | | | | | | | |
| | | | | | | | |
| | | | | | | | |
| | | | | | | | |
| | | | | | | | |
| | | | | | | | |
| | | | | | | | |
| | | | | | | | |
| | | | | | | | |
| | | | | | | | |
| | | | | | | | |
| | | | | | | | |
| | | | | | | | |
| | | | | | | | |
| | | | | | | | |

Operator: LASMO Energy Corporation
Address: 2700 E. 51st St., Suite 480
Tulsa, Oklahoma 74105

*TA = Temp. Aband.
SI = Shut In
Op = Operating

Geraldine Smith
Signature of Duly Authorized Representative
Geraldine Smith, Production Administrator
7/10/85 (Effec. 8/1/85)
Date

FORM NO. 1070
(1953)

OKLAHOMA CORPORATION COMMISSION
OIL AND GAS CONSERVATION DIVISION - OIC DEPT
 Jim Thorpe Building - Oklahoma City, Oklahoma 73105
 (Rule 3-102)

AMENDED

INVENTORY OF AUTHORIZED EXISTING ENHANCED RECOVERY WELLS

| NAME OF WELL | STATUS* | LOCATION OF WELL | AUTHORIZING OCC ORDER NO. | DATE OF ORDER | MAX. AUTH. INJECTION RATE (BPD) | MAX. AUTH. INJECTION PRESS. (PSI) | OCC ORDER NOS. GRANTING EXCEPTIONS |
|--------------|---------|------------------|------------------------------|---------------|---------------------------------------|---|--|
| Ricks | OP | 21-20N-6E | 67448 | | 240 | 100 | |
| No. 7 | OP | 21-20N-6E | 67448 | | 240 | 100 | |
| No. 3 | SI | 21-20N-6E | 67,448 | | | | |
| No. 6 | SI | 21-20N-6E | 67448 | | | | |
| Skaen | OP | 11-19N-5E | 33529-46120 | 10-31-1956 | 300 | 1200 | |
| | | | | | | | |
| | | | | | | | |
| | | | | | | | |
| | | | | | | | |
| | | | | | | | |
| | | | | | | | |
| | | | | | | | |
| | | | | | | | |
| | | | | | | | |
| | | | | | | | |
| | | | | | | | |
| | | | | | | | |
| | | | | | | | |
| | | | | | | | |

Operator: Roy Lawrence Drilling Co., Inc.
 Address: Box 306- Pawnee, OK. 74058

*TA = Temp. Aband.
 SI = Shut In
 Op = Operating

Henry K. Babin - 13847
 Signature of Duly Authorized Representative
3-15-82
 Date


OKLAHOMA CORPORATION COMMISSION
 OIL AND GAS CONSERVATION DIVISION - OIC DEPT.
 Jim Thorpe Building - Oklahoma City, Oklahoma 73105
 (Rule 3-302)

INVENTORY OF AUTHORIZED EXISTING ENHANCED RECOVERY WELLS

| NAME OF WELL | STATUS* | LOCATION OF WELL | AUTHORIZING OCC ORDER NO. | DATE OF ORDER | MAX. AUTH. INJECTION RATE (BPD) | MAX. AUTH. INJECTION PRESS. (PSI) | OCC ORDER NOS. GRANTING EXCEPTIONS |
|--------------|---------|------------------|---------------------------|---------------|---------------------------------|-----------------------------------|------------------------------------|
| Ricks | OP | 21-20N-6E | 67448 | | 240 | 100 | |
| No. 7 | OP | 21-20N-6E | 67448 | | 240 | 100 | |
| No. 3 | SI | 21-20N-6E | 677448 | | | | |
| No. 6 | SI | 21-20N-6E | 677448 | | | | |
| Skeen | OP | 11-19N-5E | 33529-46120 | 10-31-1956 | 300 | 1200 | |
| Hale No. 2 | OP | 33-21N-6E | 144296 | 8-21-1978 | 150 | 200 | |
| Ryan No. 3 | | 33-21N-6E | 195775 | 8/6/1981 | 500 | 600 | |
| | | | | | | | |
| | | | | | | | |
| | | | | | | | |
| | | | | | | | |
| | | | | | | | |
| | | | | | | | |
| | | | | | | | |
| | | | | | | | |
| | | | | | | | |
| | | | | | | | |

Operator: Ray Lawrence Drilling Co., Inc.
 Address: Box 306 - Pawnee, OK. 74058

*TA = Temp. Aband.
 SI = Shut In
 Op = Operating


 Signature of Duly Authorized Representative
2/22/82
 Date


OKLAHOMA CORPORATION COMMISSION
OIL AND GAS CONSERVATION DIVISION - OIC DEPT.
Jim Thorpe Building - Oklahoma City, Oklahoma 73105
(Rule 3-302)

INVENTORY OF AUTHORIZED EXISTING ENHANCED RECOVERY WELLS

| NAME OF WELL | STATUS* | LOCATION OF WELL | AUTHORIZING OCC ORDER NO. | DATE OF ORDER | MAX. AUTH. INJECTION RATE (BPD) | MAX. AUTH. INJECTION PRESS. (PSI) | OCC ORDER NOS. GRANTING EXCEPTIONS |
|-----------------|---------|-------------------|------------------------------|---------------|---------------------------------------|---|--|
| L. Sarcoxie W10 | OP | NW SE NE 24 12 26 | 36173-52812 | N/A | N/A | N/A | |
| " " W3 | OP | SE SE NE 24 12 26 | " " | " | " | " | |
| " " W1 | OP | SW SE NE 24 12 26 | " " | " | " | " | |
| E. Sarcoxie W2 | OP | SE NE SE 24 12 26 | " " | " | " | " | |
| " " W20 | OP | SE NE SE 24 12 26 | " " | " | " | " | |
| " " W14 | OP | SW NE SE 24 12 26 | " " | " | " | " | |
| " " W19 | OP | SE NW SE 24 12 26 | " " | " | " | " | |
| J. Sarcoxie W9 | OP | SW SE SE 24 12 26 | " " | " | " | " | |
| " " W7 | OP | SE SE SE 24 12 26 | " " | " | " | " | |
| Brvant W3 | OP | SW NE NE 25 12 26 | " " | " | " | " | |
| Hobbick W1 | SI | NE SW SE 24 12 26 | " " | " | " | " | |
| | | | | | | | |
| | | | | | | | |
| | | | | | | | |
| | | | | | | | |
| | | | | | | | |
| | | | | | | | |
| | | | | | | | |
| | | | | | | | |
| | | | | | | | |
| | | | | | | | |
| | | | | | | | |

Operator: Layton Oil Company
Address: P.O. Box 263
Independence, KS 67301

*TA = Temp. Aband.
SI = Shut In
Op = Operating


Signature of Duly Authorized Representative
3-12-82
Date

FORM NO. 1070
(1981)


OKLAHOMA CORPORATION COMMISSION
OIL AND GAS CONSERVATION DIVISION - UIC DEPT.
Jim Thorpe Building - Oklahoma City, Oklahoma 73105
(Rule 3-302)

INVENTORY OF AUTHORIZED EXISTING ENHANCED RECOVERY WELLS

| NAME OF WELL | STATUS* | LOCATION OF WELL | AUTHORIZING OCC ORDER NO. | DATE OF ORDER | MAX. AUTH. INJECTION RATE (BPD) | MAX. AUTH. INJECTION PRESS. (PSI) | OCC ORDER NOS. GRANTING EXCEPTIONS |
|----------------|---------|---------------------|------------------------------|---------------|---------------------------------------|---|--|
| D. Hendrick W1 | OP | C E/2 NE 11 25N 12E | 75951 ✓ | July 30, 1959 | N/A | N/A | |
| " " W2 | OP | NE SE NE 11 25N 12E | " | " | " | " | |
| " " W6 | OP | SW SE NE 11 25N 12E | " | " | " | " | |
| " " W7 | SI | SE SE NE 11 25N 12E | " | " | " | " | |
| " " W15 | OP | C NE 11 25N 12E | " | " | " | " | |
| McIntosh W4 | SI | NW NW SE 11 25N 12E | " | " | " | " | |
| " W5 | SI | NW NE SE 11 25N 12E | " | " | " | " | |
| " W9 | OP | C W/2 SE 11 25N 12E | " | " | " | " | |
| " W10 | OP | C SE 11 25N 12E | " | " | " | " | |
| | | | | | | | |
| | | | | | | | |
| | | | | | | | |
| | | | | | | | |
| | | | | | | | |
| | | | | | | | |
| | | | | | | | |
| | | | | | | | |
| | | | | | | | |
| | | | | | | | |
| | | | | | | | |
| | | | | | | | |
| | | | | | | | |
| | | | | | | | |
| | | | | | | | |
| | | | | | | | |
| | | | | | | | |

Operator: Lavton Oil Company
Address: P.O. Box 263
Independence, KS 67301

*TA = Temp. Aband.
SI = Shut In
Op = Operating


Signature of Duly Authorized Representative
3-12-82
Date


OKLAHOMA CORPORATION COMMISSION
OIL AND GAS CONSERVATION DIVISION -- TIC DEPT.
Jim Thorpe Building -- Oklahoma City, Oklahoma 73105
(Rule J-302)

INVENTORY OF AUTHORIZED EXISTING ENHANCED RECOVERY WELLS

| NAME OF WELL | STATUS* | LOCATION OF WELL | AUTHORIZING OCC ORDER NO. | DATE OF ORDER | MAX. AUTH. INJECTION RATE (BPD) | MAX. AUTH. INJECTION PRESS. (PSI) | OCC ORDER NOS. GRANTING EXCEPTIONS |
|-------------------|---------|---------------------|------------------------------|---------------|---------------------------------------|---|--|
| Connelly Ranch E4 | OP | SE NW NW 25 29N 12E | 58160 | April 7, 1965 | N/A | N/A | |
| " " D7 | OP | SW NE NW 25 29N 12E | " | " | " | " | |
| " " E106 | OP | NW SE NW 25 29N 12E | " | " | " | " | |
| | | | | | | | |
| | | | | | | | |
| | | | | | | | |
| | | | | | | | |
| | | | | | | | |
| | | | | | | | |
| | | | | | | | |
| | | | | | | | |
| | | | | | | | |
| | | | | | | | |
| | | | | | | | |
| | | | | | | | |
| | | | | | | | |
| | | | | | | | |
| | | | | | | | |
| | | | | | | | |
| | | | | | | | |

Operator: Layton Oil Company
Address: P.O. Box 253
Independence, KS 67301

*TA = Temp. Aband.
SI = Shut In
Op = Operating


Signature of Duly Authorized Representative
3-12-82
Date


OKLAHOMA CORPORATION COMMISSION
OIL AND GAS CONSERVATION DIVISION UIC DEPI
Jim Thorpe Building Oklahoma City, Oklahoma 73105
(Rule 3-302)

INVENTORY OF AUTHORIZED EXISTING ENHANCED RECOVERY WELLS

| NAME OF WELL | STATUS* | LOCATION OF WELL | AUTHORIZING OCC ORDER NO. | DATE OF ORDER | MAX. AUTH. INJECTION RATE (BPD) | MAX. AUTH. INJECTION PRESS. (PSI) | OCC ORDER NOS. GRANTING EXCEPTIONS |
|---------------|---------|------------------|---------------------------|---------------|---------------------------------|-----------------------------------|------------------------------------|
| Stevenson 101 | SI | W/2 NW 32 12N 9E | 59727 | AUG. 17, 1965 | N/A | N/A | |
| Palmer 103 | OP | E/2 SE 31 12N 9E | " | " | " | " | |
| Stanley 104 | SI | E/2 SW 32 12N 9E | " | " | " | " | |
| | | | | | | | |
| | | | | | | | |
| | | | | | | | |
| | | | | | | | |
| | | | | | | | |
| | | | | | | | |
| | | | | | | | |
| | | | | | | | |
| | | | | | | | |
| | | | | | | | |
| | | | | | | | |
| | | | | | | | |
| | | | | | | | |
| | | | | | | | |
| | | | | | | | |
| | | | | | | | |
| | | | | | | | |
| | | | | | | | |

Operator: Layton Oil Company
Address: P.O. Box 263
Independence, KS 67301

*TA = Temp. Aband.
SI = Shut In
Op = Operating


Signature of Duly Authorized Representative
3-12-82
Date


OKLAHOMA CORPORATION COMMISSION
OIL AND GAS CONSERVATION DIVISION -- UIC DEPT.
Jim Thorpe Building -- Oklahoma City, Oklahoma 73105
(Rule 3-302)

INVENTORY OF AUTHORIZED EXISTING ENHANCED RECOVERY WELLS

| NAME OF WELL | STATUS* | LOCATION OF WELL | AUTHORIZING OCC ORDER NO. | DATE OF ORDER | MAX. AUTH. INJECTION RATE (BPD) | MAX. AUTH. INJECTION PRESS. (PSI) | OCC ORDER NOS. GRANTING EXCEPTIONS |
|--------------|---------|---------------------|------------------------------|---------------|---------------------------------------|---|--|
| Pulliam SW | SI | C NW SW 19 26N 13E | 36560 ✓ | N/A | N/A | N/A | |
| " W11 | SI | SW NW SW 19 26N 13E | " | " | " | " | |
| " W12 | SI | C W/2 SW 19 26N 13E | " | " | " | " | |
| | | | | | | | |
| | | | | | | | |
| | | | | | | | |
| | | | | | | | |
| | | | | | | | |
| | | | | | | | |
| | | | | | | | |
| | | | | | | | |
| | | | | | | | |
| | | | | | | | |
| | | | | | | | |
| | | | | | | | |
| | | | | | | | |
| | | | | | | | |
| | | | | | | | |
| | | | | | | | |
| | | | | | | | |
| | | | | | | | |
| | | | | | | | |
| | | | | | | | |

Operator: Layton Oil Company
 Address: P.O. Box 263
Independence, KS 67301

*TA = Temp. Aband.
 SI = Shut In
 Op = Operating


 Signature of Duty Authorized Representative
3-15-82
 Date

FORM NO. 1070
(1981)


OKLAHOMA CORPORATION COMMISSION
OIL AND GAS CONSERVATION DIVISION - OIC DEPT.
Jim Thorpe Building - Oklahoma City, Oklahoma 73105
(Rule 1-102)

INVENTORY OF AUTHORIZED EXISTING ENHANCED RECOVERY WELLS

| NAME OF WELL | STATUS* | LOCATION OF WELL | AUTHORIZING OCC ORDER NO. | DATE OF ORDER | MAX. AUTH. INJECTION RATE (BPD) | MAX. AUTH. INJECTION PRESS. (PSI) | OCC ORDER NOS. GRANTING EXCEPTIONS |
|------------------|---------|---------------------|------------------------------|---------------|---------------------------------------|---|--|
| Wettack JJ2 | OP | NW NW NE 19 27N 16E | 121806 | 8-24-82 | N/A | N/A | |
| " KK3 | OP | NE SW NE 19 27N 16E | " | " | " | " | |
| " KK4 | OP | SE SW NE 19 27N 16E | " | " | " | " | |
| " KK5 | OP | SW SW NE 19 27N 16E | " | " | " | " | |
| Harrington 2 LL3 | OP | NE SW NE 19 27N 16E | " | " | " | " | |
| " " LL4 | OP | SW SE NE 19 27N 16E | " | " | " | " | |
| " " MM4 | OP | SE SW NE 19 27N 16E | " | " | " | " | |
| | | | | | | | |
| | | | | | | | |
| | | | | | | | |
| | | | | | | | |
| | | | | | | | |
| | | | | | | | |
| | | | | | | | |
| | | | | | | | |
| | | | | | | | |
| | | | | | | | |
| | | | | | | | |
| | | | | | | | |
| | | | | | | | |
| | | | | | | | |
| | | | | | | | |
| | | | | | | | |
| | | | | | | | |
| | | | | | | | |
| | | | | | | | |

Operator: Layton Oil Company
Address: P.O. Box 263
Independence, KS 67301

*TA = Temp. Aband.
SI = Shut In
Op = Operating


Signature of Duly Authorized Representative
3-12-82
Date


OKLAHOMA CORPORATION COMMISSION
OIL AND GAS CONSERVATION DIVISION - OIC DEPT
Jim Thorpe Building - Oklahoma City, Oklahoma 73105
(Rule 3-302)

INVENTORY OF AUTHORIZED EXISTING ENHANCED RECOVERY WELLS

| NAME OF WELL | STATUS* | LOCATION OF WELL | AUTHORIZING OCC ORDER NO. | DATE OF ORDER | MAX. AUTH. INJECTION RATE (BPD) | MAX. AUTH. INJECTION PRESS. (PSI) | OCC ORDER NOS. GRANTING EXCEPTIONS |
|--------------|---------|---------------------|---------------------------|---------------|---------------------------------|-----------------------------------|------------------------------------|
| FLOOD 42 | | | | | | | |
| DDU 33 D94 | SI | SE SE SE 24 27N 15E | 27 313-30135 | 8-24-67 | N/A | N/A | |
| " " DWL74 | SI | C NE SE 24 27N 15E | " | " | " | " | |
| " " D121 | SI | NW SE SE 24 27N 15E | " | " | " | " | |
| " " D119 | SI | NW NE NE 25 27N 15E | " | " | " | " | |
| " " D118 | OP | SW NE NE 25 27N 15E | " | " | " | " | |
| " " D117 | OP | NW SE NE 25 27N 15E | " | " | " | " | |
| " " D133 | SI | SE SW SE 24 27N 15E | " | " | " | " | |
| " " D131 | SI | SE NW NE 25 27N 15E | " | " | " | " | |
| " " D130 | SI | NE SW NE 25 27N 15E | " | " | " | " | |
| " " D161 | OP | NW SW NE 25 27N 15E | " | " | " | " | |
| " " DWL55 | OP | NE SE NW 25 27N 15E | " | " | " | " | |
| " " D141 | SI | NW NW NE 25 27N 15E | " | " | " | " | |
| " " D143 | SI | NW SW SE 24 27N 15E | " | " | " | " | |
| " " DWL79 | OP | C E/2 SW 24 27N 15E | " | " | " | " | |
| " " D165 | SI | NE SE SW 24 27N 15E | " | " | " | " | |
| " " D164 | SI | SE SE SW 24 27N 15E | " | " | " | " | |
| " " D162 | SI | SE NE NW 25 27N 15E | " | " | " | " | |
| " " DWL76 | SI | C NE NW 25 27N 15E | " | " | " | " | |
| " " AAC6 | OP | C NE SW 24 27N 15E | " | " | " | " | |
| " " DWL93 | OP | C SW 24 27N 15E | " | " | " | " | |

Operator: Layton Oil Company
Address: P.O. Box 263
Independence, KS 67301

*TA = Temp. Aband.
SI = Shut In
Op = Operating


Signature of Duly Authorized Representative
3-12-82
Date

FORM NO. 1070
(1981)


OKLAHOMA CORPORATION COMMISSION
OIL AND GAS CONSERVATION DIVISION - TIC DEPT.
Jim Thorpe Building - Oklahoma City, Oklahoma 73105
(Rule 3-302)

INVENTORY OF AUTHORIZED EXISTING ENHANCED RECOVERY WELLS

| NAME OF WELL | STATUS* | LOCATION OF WELL | AUTHORIZING OCC ORDER NO. | DATE OF ORDER | MAX. AUTH. INJECTION RATE (BPD) | MAX. AUTH. INJECTION PRESS. (PSI) | OCC ORDER NOS. GRANTING EXCEPTIONS |
|--------------|---------|---------------------|---------------------------|---------------|---------------------------------|-----------------------------------|------------------------------------|
| FLOOD 42 | | | | | | | |
| DDU 33 DW192 | SI | Q S/2 SW 24 27N 15E | 27313-30143 | 8-24-81 | N/A | N/A | |
| " " DW191 | OP | SE NW NW 25 27N 15E | " | " | " | " | |
| " " D269 | SI | SE NW SW 24 27N 15E | " | " | " | " | |
| " " D196 | OP | SE SW SW 24 27N 15E | " | " | " | " | |
| " " D194 | OP | SE NW NW 25 27N 15E | " | " | " | " | |
| " " D223 | OP | NW SW SW 24 27N 15E | " | " | " | " | |
| " " D241 | OP | SE SE SE 23 27N 15E | " | " | " | " | |
| " " D252 | OP | NW SE SE 23 27N 15E | " | " | " | " | |
| " " D250 | OP | NW NE NE 26 27N 15E | " | " | " | " | |
| " " D258 | OP | SE SW SE 23 27N 15E | " | " | " | " | |
| " " DW115 | SI | NW SE SW 24 27N 15E | " | " | " | " | |
| " " DW128 | SI | SE NW NE 25 27N 15E | " | " | " | " | |
| " " DW158 | SI | NW NW NE 25 27N 15E | " | " | " | " | |
| " " DW157 | SI | SW NW NE 25 27N 15E | " | " | " | " | |
| " " DW159 | SI | SW SW SE 24 27N 15E | " | " | " | " | |
| " " DW190 | SI | Q N/2 NW 25 27N 15E | " | " | " | " | |
| " " DW82 | SI | SE SE NE 25 27N 15E | " | " | " | " | |
| " " DW218 | SI | Q SW SW 24 27N 15E | " | " | " | " | |
| " " DW240 | SI | SW NW SW 24 27N 15E | " | " | " | " | |
| " " W011 | SI | Q E/2 NE 26 27N 15E | " | " | " | " | |

Operator: Layton Oil Company
Address: P.O. Box 263
Independence, KS 67301

*TA = Temp. Aband.
SI = Shut In
Op = Operating


Signature of Duly Authorized Representative
3-15-82
Date


OKLAHOMA CORPORATION COMMISSION
OIL AND GAS CONSERVATION DIVISION - TIC DEPT.
Jim Thorpe Building -- Oklahoma City, Oklahoma 73105
(Rule 1-302)

INVENTORY OF AUTHORIZED EXISTING ENHANCED RECOVERY WELLS

| NAME OF WELL | STATUS* | LOCATION OF WELL | AUTHORIZING OCC ORDER NO. | DATE OF ORDER | MAX. AUTH. INJECTION RATE (BPD) | MAX. AUTH. INJECTION PRESS. (PSI) | OCC ORDER NOS. GRANTING EXCEPTIONS |
|--------------|---------|---------------------|------------------------------|---------------|---------------------------------------|---|--|
| FLOOD 42 | | | | | | | |
| DDU 33 DW253 | SI | NE NW NE 26 27N 15E | 27313-30133 | 8-24-67 | N/A | N/A | |
| DDU 34 D169 | OP | SE NW SE 22 27N 15E | " | " | " | " | |
| " " DW166 | SI | SE SW NE 22 27N 15E | " | " | " | " | |
| " " DW149 | OP | SW SW NE 22 27N 15E | " | " | " | " | |
| " " D171 | SI | SE SW SE 22 27N 15E | " | " | " | " | |
| " " DW150 | SI | NW NW SE 22 27N 15E | " | " | " | " | |
| " " D146 | OP | NW NW SE 22 27N 15E | " | " | " | " | |
| " " D148 | OP | NW SW SE 22 27N 15E | " | " | " | " | |
| " " DW125 | OP | SW SW NE 22 27N 15E | " | " | " | " | |
| " " DW123 | SI | NW NW SE 22 27N 15E | " | " | " | " | |
| " " DW76 | OP | SE SE NW 22 27N 15E | " | " | " | " | |
| " " DW78 | SI | SE NE SW 22 27N 15E | " | " | " | " | |
| " " DW75 | SI | SE SE SW 22 27N 15E | " | " | " | " | |
| " " D66 | OP | NW SE NW 22 27N 15E | " | " | " | " | |
| " " DW38 | SI | NE SW NW 22 27N 15E | " | " | " | " | |
| " " D49 | SI | SE NW SW 22 27N 15E | " | " | " | " | |
| " " D55 | OP | NW SW NW 22 27N 15E | " | " | " | " | |
| " " DW63 | SI | NE SE SW 22 27N 15E | " | " | " | " | |
| " " D44 | SI | NW NW SW 22 27N 15E | " | " | " | " | |
| " " D45 | SI | SW NW SW 22 27N 15E | " | " | " | " | |

Operator: Layton Oil Company
Address: P.O. Box 263
Independence, KS 67301

*TA = Temp. Aband.
SI = Shut In
Op = Operating


Signature of Duly Authorized Representative
Date 3-15-82

FORM NO. 1070
(1981)


OKLAHOMA CORPORATION COMMISSION
OIL AND GAS CONSERVATION DIVISION -- OIC DEPT.
Jim Thorpe Building -- Oklahoma City, Oklahoma 73105
(Rule 3-302)

INVENTORY OF AUTHORIZED EXISTING ENHANCED RECOVERY WELLS

| NAME OF WELL FLOOD 42 | STATUS* | LOCATION OF WELL | AUTHORIZING OCC ORDER NO. | DATE OF ORDER | MAX. AUTH. INJECTION RATE (BPD) | MAX. AUTH. INJECTION PRESS. (PSI) | OCC ORDER NOS. GRANTING EXCEPTIONS |
|--------------------------|---------|---------------------|------------------------------|---------------|---------------------------------------|---|--|
| DDU 34 D46 | SI | NW SW SW 22 27N 15E | 27313-30233 | 8-24-67 | N/A | N/A | |
| " " D257 | SI | SE SW SE 23 27N 15E | " | " | " | " | |
| " " D263 | OP | NW SW SE 23 27N 15E | " | " | " | " | |
| " " D261 | OP | NE NE NE 26 27N 15E | " | " | " | " | |
| " " D234 | SI | SE SE SW 23 27N 15E | " | " | " | " | |
| " " D226 | SI | NW SE SW 23 27N 15E | " | " | " | " | |
| " " D214 | SI | SE SW SW 23 27N 15E | " | " | " | " | |
| " " D208 | SI | NW SW SW 23 27N 15E | " | " | " | " | |
| " " D210 | OP | NW NW NW 26 27N 15E | " | " | " | " | |
| " " OP10 | OP | NW NW NW 26 27N 15E | " | " | " | " | |
| " " 204 | SI | SE SE SE 22 27N 15E | " | " | " | " | |
| " " 203 | OP | NE SE SE 22 27N 15E | " | " | " | " | |
| " " 187 | SI | NW SE SE 22 27N 15E | " | " | " | " | |
| " " 188 | SI | SW SW SE 22 27N 15E | " | " | " | " | |
| " " 270 | SI | NW NE SW 23 27N 15E | " | " | " | " | |
| " " DW282 | SI | NE NE NW 26 27N 15E | " | " | " | " | |
| " " DW283 | SI | C N/2 NW 26 27N 15E | " | " | " | " | |
| " " DW207 | SI | NW NW NW 26 27N 15E | " | " | " | " | |
| " " DW200 | SI | SW NE SE 22 27N 15E | " | " | " | " | |
| " " DW202 | SI | SW SE SE 22 27N 15E | " | " | " | " | |

Operator: Layton Oil Company
Address: P.O. Box 263
Independence, KS 67301

*TA = Temp. Aband.
SI = Shut In
Op = Operating


Signature of Duly Authorized Representative
3-15-82
Date

FORM NO. 1070
(1981)


OKLAHOMA CORPORATION COMMISSION
OIL AND GAS CONSERVATION DIVISION -- UIC DEPT.
Jim Thorpe Building -- Oklahoma City, Oklahoma 73105
(Rule 3-302)

INVENTORY OF AUTHORIZED EXISTING ENHANCED RECOVERY WELLS

| NAME OF WELL FLOOD 42 | STATUS* | LOCATION OF WELL | AUTHORIZING OCC ORDER NO. | DATE OF ORDER | MAX. AUTH. INJECTION RATE (BPD) | MAX. AUTH. INJECTION PRESS. (PSI) | OCC ORDER NOS. GRANTING EXCEPTIONS |
|--------------------------|---------|---------------------|------------------------------|---------------|---------------------------------------|---|--|
| DDU 34 DW185 | SI | NW SE SE 22 27N 15E | 27313-30133 | 8-24-67 | N/A | N/A | |
| " " M06 | SI | SE NE SE 22 27N 15E | " | " | " | " | |
| " " M6 | OP | NW NE SE 22 27N 15E | " | " | " | " | |
| " " M4 | SI | NW SE NE 22 27N 15E | " | " | " | " | |
| " " M04 | SI | NW SE NE 22 27N 15E | " | " | " | " | |
| " " M05 | SI | NW SE NE 22 27N 15E | " | " | " | " | |
| " " M06 | OP | NW NE SE 22 27N 15E | " | " | " | " | |
| " " D30 | SI | SE SE NE 21 27N 15E | " | " | " | " | |
| " " D32 | SI | SE NE SE 21 27N 15E | " | " | " | " | |
| " " D26 | SI | NW SE SE 21 27N 15E | " | " | " | " | |
| " " D28 | SI | NW NE SE 21 27N 15E | " | " | " | " | |
| " " D22 | SI | SE SW NE 21 27N 15E | " | " | " | " | |
| " " D24 | SI | SE NW SE 21 27N 15E | " | " | " | " | |
| " " D21 | SI | NW SW SE 21 27N 15E | " | " | " | " | |
| " " D19 | SI | NW NW SE 21 27N 15E | " | " | " | " | |
| " " D51 | SI | NW SE NE 21 27N 15E | " | " | " | " | |
| " " O03 | OP | NW SE NE 21 27N 15E | " | " | " | " | |
| " " O03 | OP | NE SE NE 21 27N 15E | " | " | " | " | |
| " " DW37 | SI | NW SW NW 22 27N 15E | " | " | " | " | |
| " " DW18 | SI | SE SE SE 21 27N 15E | " | " | " | " | |

Operator: Layton Oil Company
Address: P.O. Box 263
Independence, KS 67301

*TA = Temp. Aband.
SI = Shut In
Op = Operating


Signature of Duly Authorized Representative
3-15-82
Date

FORM NO. 1070
(1981)


OKLAHOMA CORPORATION COMMISSION
OIL AND GAS CONSERVATION DIVISION -- VIC DEPT.
Jim Thorpe Building -- Oklahoma City, Oklahoma 73105
(Rule J-302)

INVENTORY OF AUTHORIZED EXISTING ENHANCED RECOVERY WELLS

| NAME OF WELL | STATUS* | LOCATION OF WELL | AUTHORIZING OCC ORDER NO. | DATE OF ORDER | MAX. AUTH. INJECTION RATE (BPD) | MAX. AUTH. INJECTION PRESS. (PSI) | OCC ORDER NOS. GRANTING EXCEPTIONS |
|--------------|---------|---------------------|------------------------------|---------------|---------------------------------------|---|--|
| FLOOD 42 | | | | | | | |
| DDU 34 DW9 | SI | NW SE SE 21 27N 15E | 27313-30138 | 8-24-67 | N/A | N/A | |
| " " DW285 | OP | NW SW SE 23 27N 15E | " | " | " | " | |
| " " P6 | SI | SW SW NW 23 27N 15E | " | " | " | " | |
| " " D53 | SI | SW NE NE 21 27N 15E | " | " | " | " | |
| " " D54 | SI | SE NE NE 21 27N 15E | " | " | " | " | |
| | | | | | | | |
| | | | | | | | |
| | | | | | | | |
| | | | | | | | |
| | | | | | | | |
| | | | | | | | |
| | | | | | | | |
| | | | | | | | |
| | | | | | | | |
| | | | | | | | |
| | | | | | | | |
| | | | | | | | |
| | | | | | | | |
| | | | | | | | |
| | | | | | | | |
| | | | | | | | |
| | | | | | | | |
| | | | | | | | |
| | | | | | | | |
| | | | | | | | |
| | | | | | | | |
| | | | | | | | |
| | | | | | | | |
| | | | | | | | |

Operator: Lavton Oil Company
Address: P.O. Box 263
Independence, KS 67301

*TA = Temp. Aband.
SI = Shut In
Op = Operating


Signature of Duly Authorized Representative
3-25-87
Date


OKLAHOMA CORPORATION COMMISSION
OIL AND GAS CONSERVATION DIVISION - OIC DEPT.
Jim Thorpe Building -- Oklahoma City, Oklahoma 73105
(Rule 3-302)

INVENTORY OF AUTHORIZED EXISTING ENHANCED RECOVERY WELLS

| NAME OF WELL FLOOD 43 | STATUS* | LOCATION OF WELL | AUTHORIZING OCC ORDER NO. | DATE OF ORDER | MAX. AUTH. INJECTION RATE (BPD) | MAX. AUTH. INJECTION PRESS. (PSI) | OCC ORDER NOS. GRANTING EXCEPTIONS |
|--------------------------|---------|---------------------|------------------------------|---------------|---------------------------------------|---|--|
| E. Tract E36 | SI | Q N/2 SE 17 27N 15E | 21908-271-64 | 8-24-67 | N/A | N/A | |
| " " E35 | SI | NE NW SE 17 27N 15E | " | " | " | " | |
| " " E37 | SI | Q SE 17 27N 15E | " | " | " | " | |
| " " E7 | SI | SE SW SE 17 27N 15E | " | " | " | " | |
| " " E208 | OP | SE SE SE 17 27N 15E | " | " | " | " | |
| " " E182 | SI | NW NE NE 20 27N 15E | " | " | " | " | |
| " " E164 | SI | NW NW NE 20 27N 15E | " | " | " | " | |
| " " E188 | SI | NE SE 20 27N 15E | " | " | " | " | |
| " " E210 | SI | SE NE NE 20 27N 15E | " | " | " | " | |
| " " E212 | OP | SE SE NE 20 27N 15E | " | " | " | " | |
| " " E170 | SI | Q N/2 NE 20 27N 15E | " | " | " | " | |
| " " E201 | SI | NW NW NW 21 27N 15E | " | " | " | " | |
| " " E202 | SI | SW NW NW 21 27N 15E | " | " | " | " | |
| " " E204 | SI | SW SW NW 21 27N 15E | " | " | " | " | |
| " " E230 | SI | SW NW SW 21 27N 15E | " | " | " | " | |
| " " E220 | SI | NW SW SW 16 27N 15E | " | " | " | " | |
| " " E222 | SI | NW NW NW 21 27N 15E | " | " | " | " | |
| " " E223 | SI | SW NW NW 21 27N 15E | " | " | " | " | |
| " " E224 | OP | NW SW NW 21 27N 15E | " | " | " | " | |
| " " E226 | OP | NW NW SW 21 27N 15E | " | " | " | " | |

Operator: Layton Oil Company
Address: P. O. Box 263
Independence, KS 67301

*TA = Temp. Aband.
SI = Shut In
Op = Operating


Signature of Duly Authorized Representative
3-25-82
Date

FORM NO. 1070
(1981)


OKLAHOMA CORPORATION COMMISSION
OIL AND GAS CONSERVATION DIVISION -- OIC DEPT.
Jim Thorpe Building -- Oklahoma City, Oklahoma 73105
(Rule 3-302)

INVENTORY OF AUTHORIZED EXISTING ENHANCED RECOVERY WELLS

| NAME OF WELL | STATUS* | LOCATION OF WELL | AUTHORIZING OCC ORDER NO. | DATE OF ORDER | MAX. AUTH. INJECTION RATE (BPD) | MAX. AUTH. INJECTION PRESS. (PSI) | OCC ORDER NOS. GRANTING EXCEPTIONS |
|---------------|---------|---------------------|------------------------------|---------------|---------------------------------------|---|--|
| FLOOD 43 | | | | | | | |
| E. Tract E236 | OP | SE SW NW 21 27N 15E | 22408-27165 | 8-24-67 | N/A | N/A | |
| " " E232 | SI | SE NW NW 21 27N 15E | " | " | " | " | |
| " " E13 | SI | NW SW SE 17 27N 15E | " | " | " | " | |
| " " E4 | SI | SW NW SE 17 27N 15E | " | " | " | " | |
| " " E11 | SI | SW NW SE 17 27N 15E | " | " | " | " | |
| " " E162 | SI | C SW NE 17 27N 15E | " | " | " | " | |
| " " E161 | SI | SW SW NE 17 27N 15E | " | " | " | " | |
| " " E196 | SI | SE SW NE 17 27N 15E | " | " | " | " | |
| " " E197 | OP | C SE NE 17 27N 15E | " | " | " | " | |
| " " E227 | OP | NE SE NE 17 27N 15E | " | " | " | " | |
| " " E218 | OP | SE SE NE 17 27N 15E | " | " | " | " | |
| " " E234 | SI | C S/2 NW 21 27N 15E | " | " | " | " | |
| " " E34 | SI | NW NW SE 17 27N 15E | " | " | " | " | |
| " " E2 | SI | C W/2 SE 17 27N 15E | " | " | " | " | |
| " " E3 | SI | C NW SE 17 27N 15E | " | " | " | " | |
| " " E9 | SI | SE NW SE 17 27N 15E | " | " | " | " | |
| " " E1 | SI | C SW SE 17 27N 15E | " | " | " | " | |
| " " E40 | SI | SW SW SE 17 27N 15E | " | " | " | " | |
| " " E185 | SI | SE NW NE 20 27N 15E | " | " | " | " | |
| " " E39 | SI | NE NW NE 20 27N 15E | " | " | " | " | |

Operator: Lavton Oil Company
Address: P.O. Box 263
Independence, KS 67301

*TA = Temp. Aband.
SI = Shut In
Op = Operating


Signature of Duly Authorized Representative
3-15-82
Date


OKLAHOMA CORPORATION COMMISSION
OIL AND GAS CONSERVATION DIVISION -- UIC DEPT.
Jim Thorpe Building -- Oklahoma City, Oklahoma 73105
(Rule 3-302)

INVENTORY OF AUTHORIZED EXISTING ENHANCED RECOVERY WELLS

| NAME OF WELL | STATUS* | LOCATION OF WELL | AUTHORIZING OCC ORDER NO. | DATE OF ORDER | MAX. AUTH. INJECTION RATE (BPD) | MAX. AUTH. INJECTION PRESS. (PSI) | OCC ORDER NOS. GRANTING EXCEPTIONS |
|---------------|---------|---------------------|---------------------------|---------------|---------------------------------|-----------------------------------|------------------------------------|
| FLOOD 43 | | | | | | | |
| E. Tract E172 | SI | SW SE SE 17 27N 15E | 21908-2716 | 8-24-67 | N/A | N/A | |
| " " E200 | SI | NE NE NE 20 27N 15E | " | " | " | " | |
| " " E179 | SI | NW SE SE 17 27N 15E | " | " | " | " | |
| " " E208 | OP | SE SE SE 17 27N 15E | " | " | " | " | |
| " " E173 | SI | C SE SE 17 27N 15E | " | " | " | " | |
| " " E174 | SI | C E/2 SE 17 27N 15E | " | " | " | " | |
| " " E206 | SI | SE NE SE 17 27N 15E | " | " | " | " | |
| " " E177 | OP | NW NE SE 17 27N 15E | " | " | " | " | |
| " " E237 | SI | NE NW NW 21 27N 15E | " | " | " | " | |
| " " E248 | SI | NW NW 21 27N 15E | " | " | " | " | |
| " " E216 | SI | C NW NW 21 27N 15E | " | " | " | " | |
| " " E233 | SI | C N/2 NW 21 27N 15E | " | " | " | " | |
| " " E251 | SI | NW SE NW 21 27N 15E | " | " | " | " | |
| " " E253 | SI | NW NE SW 21 27N 15E | " | " | " | " | |
| " " E240 | SI | C 21 27N 15E | " | " | " | " | |
| " " E244 | SI | SE SE NW 21 27N 15E | " | " | " | " | |
| " " E245 | SI | SW SE NW 21 27N 15E | " | " | " | " | |
| " " E219 | SI | SE SW NW 21 27N 15E | " | " | " | " | |
| " " E261 | SI | C E/2 SW 21 27N 15E | " | " | " | " | |
| " " E262 | SI | C SW 21 27N 15E | " | " | " | " | |

Operator: Lavton Oil Company
Address: P.O. Box 263
Independence, KS 67301

*TA = Temp. Aband.
SI = Shut In
Op = Operating


Signature of Duly Authorized Representative
Date 3-15-82

OKLAHOMA CORPORATION COMMISSION
OIL AND GAS CONSERVATION DIVISION - OIC DEPT.
Jim Thorpe Building - Oklahoma City, Oklahoma 73105
(Rule 3-302)

INVENTORY OF AUTHORIZED EXISTING ENHANCED RECOVERY WELLS

| NAME OF WELL FLOOD 43 | STATUS* | LOCATION OF WELL | AUTHORIZING OCC ORDER NO. | DATE OF ORDER | MAX. AUTH. INJECTION RATE (BPD) | MAX. AUTH. INJECTION PRESS. (PSI) | OCC ORDER NOS. GRANTING EXCEPTIONS |
|--------------------------|---------|---------------------|------------------------------|---------------|---------------------------------------|---|--|
| E. Tract E191 | SI | NE NE SE 17 27N 15E | 21908-27164 | 8-24-67 | N/A | N/A | |
| " " E241 | SI | SE NE SW 21 27N 15E | " | " | " | " | |
| " " W12 | SI | C NW SW 16 27N 15E | " | " | " | " | |
| " " E198 | SI | NW SE NE 20 27N 15E | " | " | " | " | |
| " " C245 | SI | SW SW NE 20 27N 15E | " | " | " | " | |
| " " C250 | SI | NW SW NE 20 27N 15E | " | " | " | " | |
| " " C259 | SI | SE SW NE 20 27N 15E | " | " | " | " | |
| " " E24 | SI | NW NE NW 21 27N 15E | " | " | " | " | |
| C. Tract C187 | SI | C NE NE 19 27N 15E | " | " | " | " | |
| " " C300 | SI | NW NE NE 19 27N 15E | " | " | " | " | |
| " " C262 | SI | SW SW SW 17 27N 15E | " | " | " | " | |
| " " C235 | SI | SE SW SW 17 27N 15E | " | " | " | " | |
| " " C266 | SI | NW SW SW 17 27N 15E | " | " | " | " | |
| " " C264 | SI | NE NE SE 17 27N 15E | " | " | " | " | |
| " " C242 | SI | SE SW NW 17 27N 15E | " | " | " | " | |
| " " C268 | SI | NW NW NW 20 27N 15E | " | " | " | " | |
| " " C261 | SI | SW SW SW 17 27N 15E | " | " | " | " | |
| " " C255 | SI | SW SW NW 17 27N 15E | " | " | " | " | |
| " " C253 | SI | SW SW NW 17 27N 15E | " | " | " | " | |
| " " C275 | SI | NE NE NE 18 27N 15E | " | " | " | " | |

Operator: Layton Oil Company
Address: P.O. Box 263
Independence, KS 67301

*TA = Temp. Aband.
SI = Shut In
Op = Operating

[Signature]
Signature of Duly Authorized-Representative:
3-15-82
Date

FORM NO. 1070
(1981)

OKLAHOMA CORPORATION COMMISSION
OIL AND GAS CONSERVATION DIVISION -- OIC DEPT.
Jim Thorpe Building -- Oklahoma City, Oklahoma 73105
(Rule 3-302)

INVENTORY OF AUTHORIZED EXISTING ENHANCED RECOVERY WELLS

| NAME OF WELL FLOOD 43 | STATUS* | LOCATION OF WELL | AUTHORIZING OCC ORDER NO. | DATE OF ORDER | MAX. AUTH. INJECTION RATE (BPD) | MAX. AUTH. INJECTION PRESS. (PSI) | OCC ORDER NOS. GRANTING EXCEPTIONS |
|--------------------------|---------|---------------------|------------------------------|---------------|---------------------------------------|---|--|
| C. Tract C301 | SI | NW NW NW 17 27N 15E | 21908-27164 | 8-24-67 | N/A | N/A | |
| " " C276 | SI | NW SW NW 17 27N 15E | " | " | " | " | |
| " " C243 | SI | C S/2 NW 17 27N 15E | " | " | " | " | |
| " " C42 | SI | SW SE NW 17 27N 15E | " | " | " | " | |
| " " C217 | SI | C SE NW 17 27N 15E | " | " | " | " | |
| " " C9 | SI | NW NE SW 17 27N 15E | " | " | " | " | |
| " " C43 | SI | NE NW SW 17 27N 15E | " | " | " | " | |
| " " C1 | SI | C SE SW 17 27N 15E | " | " | " | " | |
| " " C7 | SI | NW SE SW 17 27N 15E | " | " | " | " | |
| " " C45 | SI | C S/2 SW 17 27N 15E | " | " | " | " | |
| " " C44 | SI | C SW 17 27N 15E | " | " | " | " | |
| " " C233 | SI | SE NW SW 17 27N 15E | " | " | " | " | |
| " " C47 | SI | SE SE SW 17 27N 15E | " | " | " | " | |
| " " C314 | SI | NW SW NE 18 27N 15E | " | " | " | " | |
| " " C302 | SI | SE SE NE 18 27N 15E | " | " | " | " | |
| " " C118 | SI | C SW NE 18 27N 15E | " | " | " | " | |
| " " C311 | SI | C W/2 NE 18 27N 15E | " | " | " | " | |
| " " C292 | SI | C NE 18 27N 15E | " | " | " | " | |
| " " C282 | SI | SE SE SE 18 27N 15E | " | " | " | " | |
| " " C316 | SI | NW NW SE 17 27N 15E | " | " | " | " | |

Operator: Layton Oil Company
Address: P.O. Box 263
Independence, KS 67301

*TA = Temp. Aband.
SI = Shut In
Op = Operating

[Signature]
Signature of Duly Authorized Representative
3-15-82
Date

OKLAHOMA CORPORATION COMMISSION
OIL AND GAS CONSERVATION DIVISION -- LIC DEPT.
Jim Thorpe Building -- Oklahoma City, Oklahoma 73105
(Rule 3-302)

INVENTORY OF AUTHORIZED EXISTING ENHANCED RECOVERY WELLS

| NAME OF WELL FLOOD 43 | STATUS* | LOCATION OF WELL | AUTHORIZING OCC ORDER NO. | DATE OF ORDER | MAX. AUTH. INJECTION RATE (BPD) | MAX. AUTH. INJECTION PRESS. (PSI) | OCC ORDER NOS. GRANTING EXCEPTIONS |
|--------------------------|---------|---------------------|------------------------------|---------------|---------------------------------------|---|--|
| C. Tract C304 | OP | SE NW SE 18 27N 15E | 31908-27164 | 8-24-57 | N/A | N/A | |
| " " C288 | SI | NW NE SE 18 27N 15E | " | " | " | " | |
| " " C290 | SI | NW SW SE 18 27N 15E | " | " | " | " | |
| " " C148 | SI | SE SE SE 18 27N 15E | " | " | " | " | |
| " " C280 | SI | SE NE SE 18 27N 15E | " | " | " | " | |
| " " C288 | SI | NW NE SE 18 27N 15E | " | " | " | " | |
| " " C278 | OP | SE SE NE 18 27N 15E | " | " | " | " | |
| " " C274 | SI | NE NE NE 18 27N 15E | " | " | " | " | |
| " " C322 | SI | SW SW SE 18 27N 15E | " | " | " | " | |
| " " C312 | SI | SW SW SE 18 27N 15E | " | " | " | " | |
| " " C306 | SI | SE SW SE 18 27N 15E | " | " | " | " | |
| " " C284 | SI | NW NW NW 20 27N 15E | " | " | " | " | |
| " " C261 | SI | SW SW SW 17 27N 15E | " | " | " | " | |
| " " C5 | SI | SE SE SW 17 27N 15E | " | " | " | " | |
| " " C11 | OP | SE NE SW 17 27N 15E | " | " | " | " | |
| " " C40 | SI | Center 17 27N 15E | " | " | " | " | |
| " " C4 | SI | SE NE SW 17 27N 15E | " | " | " | " | |
| " " C268 | SI | NW NW NW 20 27N 15E | " | " | " | " | |
| " " C237 | OP | SE NW NW 20 27N 15E | " | " | " | " | |
| " " C225 | SI | NW NE NW 20 27N 15E | " | " | " | " | |

Operator: Layton Oil Company
Address: P.O. Box 263
Independence, KS 67301

*TA = Temp. Aband.
SI = Shut In
Op = Operating

Steve W. Perry, Jr.
Signature of Duly Authorized Representative
3-15-82
Date

OKLAHOMA CORPORATION COMMISSION
OIL AND GAS CONSERVATION DIVISION - OIC DEPT.
Jim Thorpe Building - Oklahoma City, Oklahoma 73105
(Rule 1-102)

INVENTORY OF AUTHORIZED EXISTING ENHANCED RECOVERY WELLS

| NAME OF WELL | STATUS* | LOCATION OF WELL | AUTHORIZING OCC ORDER NO. | DATE OF ORDER | MAX. AUTH. INJECTION RATE (BPD) | MAX. AUTH. INJECTION PRESS. (PSI) | OCC ORDER NOS. GRANTING EXCEPTIONS |
|---------------|---------|---------------------|---------------------------|---------------|---------------------------------|-----------------------------------|------------------------------------|
| FLOOD 43 | | | | | | | |
| C. Tract C221 | SI | SE NE NW 20 27N 15E | 21908-37164 | 8-24-57 | N/A | N/A | |
| " " C250 | OP | SW SW NE 20 27N 15E | " | " | " | " | |
| " " C258 | SI | SW SW NE 20 27N 15E | " | " | " | " | |
| " " C257 | SI | SE SE NW 20 27N 15E | " | " | " | " | |
| " " C246 | SI | SE SE NW 20 27N 15E | " | " | " | " | |
| " " C247 | SI | C SE NW 20 27N 15E | " | " | " | " | |
| " " C245 | SI | SW SW NE 20 27N 15E | " | " | " | " | |
| " " C319 | SI | NW SW SE 18 27N 15E | " | " | " | " | |
| W. Tract W207 | SI | SE NW SW 18 27N 15E | " | " | " | " | |
| " " W233 | OP | SE NE SE 13 27N 14E | " | " | " | " | |
| " " W238 | OP | NW NE SE 13 27N 14E | " | " | " | " | |
| " " W232 | SI | SE SE NE 13 27N 14E | " | " | " | " | |
| " " W240 | OP | NW SE NE 13 27N 14E | " | " | " | " | |
| " " W247 | SI | C NE 13 27N 14E | " | " | " | " | |
| " " W244 | OP | C SE NE 13 27N 14E | " | " | " | " | |
| " " W241 | SI | SW SE NE 13 27N 14E | " | " | " | " | |
| " " W254 | SI | SW NE NE 13 27N 14E | " | " | " | " | |
| " " W255 | SI | NW NE NE 13 27N 14E | " | " | " | " | |
| " " W253 | SI | NE NE NE 13 27N 14E | " | " | " | " | |
| " " W249 | OP | SE NE NE 13 27N 14E | " | " | " | " | |

Operator: Layton Oil Company
Address: P. O. Box 253
Independence, KS 67301

*TA = Temp. Aband.
SI = Shut In
Op = Operating

[Signature]
Signature of Duly Authorized Representative
3-15-82
Date

FORM NO. 1070
(1981)

OKLAHOMA CORPORATION COMMISSION
OIL AND GAS CONSERVATION DIVISION - LIC DEPT
Jim Thorpe Building -- Oklahoma City, Oklahoma 73105
(Rule 3-302)

INVENTORY OF AUTHORIZED EXISTING ENHANCED RECOVERY WELLS

| NAME OF WELL FLOOD 43 | STATUS* | LOCATION OF WELL | AUTHORIZING OCC ORDER NO. | DATE OF ORDER | MAX. AUTH. INJECTION RATE (BPD) | MAX. AUTH. INJECTION PRESS. (PSI) | OCC ORDER NOS. GRANTING EXCEPTIONS |
|--------------------------|---------|---------------------|------------------------------|---------------|---------------------------------------|---|--|
| W. Tract W222 | SI | NW SW NW 18 27N 15E | 21908-37164 | 8-24-82 | N/A | N/A | |
| " " W220 | SI | NW NW SW 18 27N 15E | " | " | " | " | |
| " " W179 | SI | SE NE SW 18 27N 15E | " | " | " | " | |
| " " W190 | SI | NW NE SW 18 27N 15E | " | " | " | " | |
| " " W180 | SI | SE SE NW 18 27N 15E | " | " | " | " | |
| " " W192 | SI | NW SE NW 18 27N 15E | " | " | " | " | |
| " " W181 | SI | SE SE NW 18 27N 15E | " | " | " | " | |
| " " W188 | SI | NW SE SW 18 27N 15E | " | " | " | " | |
| " " W205 | SI | SE SE SW 18 27N 15E | " | " | " | " | |
| " " W217 | SI | SE NW NW 18 27N 15E | " | " | " | " | |
| " " W223 | SI | NW NW NW 18 27N 15E | " | " | " | " | |
| " " W216 | SI | C NW NW 18 27N 15E | " | " | " | " | |
| " " W236 | SI | C SE NE 13 27N 14E | " | " | " | " | |
| " " W168 | SI | SW NE SE 12 27N 14E | " | " | " | " | |
| " " W160 | SI | NW SE SE 12 27N 14E | " | " | " | " | |
| " " W225 | SI | NE NE NE 13 27N 14E | " | " | " | " | |
| " " W246 | SI | C E/2 NE 13 27N 14E | " | " | " | " | |
| " " W226 | SI | SE NE NE 13 27N 14E | " | " | " | " | |
| " " W242 | SI | C S/2 NE 13 27N 14E | " | " | " | " | |
| " " W227 | SI | SE SE NE 13 27N 14E | " | " | " | " | |

Operator: Layton Oil Company
Address: P.O. Box 263
Independence, KS 67301

*TA = Temp. Aband.
SI = Shut In
Op = Operating

[Signature]
Signature of Duly Authorized Representative
3-15-82
Date

FORM NO. 1070
(1981)

OKLAHOMA CORPORATION COMMISSION
OIL AND GAS CONSERVATION DIVISION -- UIC DEPT.
Jim Thorpe Building -- Oklahoma City, Oklahoma 73105
(Rule 3-302)

INVENTORY OF AUTHORIZED EXISTING ENHANCED RECOVERY WELLS

| NAME OF WELL | STATUS* | LOCATION OF WELL | AUTHORIZING OCC ORDER NO. | DATE OF ORDER | MAX. AUTH. INJECTION RATE (BPD) | MAX. AUTH. INJECTION PRESS. (PSI) | OCC ORDER NOS. GRANTING EXCEPTIONS |
|-----------------|---------|---------------------|---------------------------|---------------|---------------------------------|-----------------------------------|------------------------------------|
| FLOOD 43 | | | | | | | |
| W. Tract W228 | SI | SE SE NE 13 27N 14E | 21908-27164 | 8-24-67 | N/A | N/A | |
| " " W235 | SI | SE SE NE 13 27N 14E | " | " | " | " | |
| " " W229 | SI | NE NE SE 13 27N 14E | " | " | " | " | |
| " " W199 | SI | NW SE NW 18 27N 15E | " | " | " | " | |
| " " W187 | SI | C E/2 NW 18 27N 15E | " | " | " | " | |
| " " W210 | SI | SW NW NW 18 27N 15E | " | " | " | " | |
| " " W215 | SI | C SW NW 18 27N 15E | " | " | " | " | |
| " " W200 | SI | SW SE NW 18 27N 15E | " | " | " | " | |
| " " W201 | SI | C W/2 18 27N 15E | " | " | " | " | |
| " " W212 | SI | C NW SW 18 27N 15E | " | " | " | " | |
| " " W202 | SI | NE NW SW 18 27N 15E | " | " | " | " | |
| " " W207 | SI | SE NW SW 18 27N 15E | " | " | " | " | |
| " " W203 | SI | C SW 18 27N 15E | " | " | " | " | |
| " " W186 | SI | C E/2 SW 18 27N 15E | " | " | " | " | |
| " " W214 | SI | C SW SW 18 27N 15E | " | " | " | " | |
| " " W204 | SI | C S/2 SW 18 27N 15E | " | " | " | " | |
| " " W187 | SI | C SE SW 18 27N 15E | " | " | " | " | |
| " " W177 | SI | SE SE SW 18 27N 15E | " | " | " | " | |
| N. West Ext. G8 | OP | SE SE SE 12 27N 14E | " | " | " | " | |
| Harold Boyd W12 | SI | C NW SW 16 27N 15E | " | " | " | " | |

Operator: Lavton Oil Company
Address: P.O. Box 263
Independence, KS 67301

*TA = Temp. Aband.
SI = Shut In
Op = Operating

[Signature]
Signature of Duly Authorized Representative
3-15-82
Date

OKLAHOMA CORPORATION COMMISSION
 OIL AND GAS CONSERVATION DIVISION LIC DEPT
 Jay Thorpe Building - Oklahoma City, Oklahoma 73105
 (Rule 3-302)

BOUNDARY OF ... EXISTING ENHANCED RECOVERY WELLS

| NAME OF WELL | STATUS | LOCATION OF WELL | AUTHORIZING OCC ORDER NO. | DATE OF ORDER | MAX. AUTH. INJECTION RATE (BPD) | MAX. AUTH. INJECTION PRESS. (PSI) | OCC ORDER NOS. GRANTING EXCEPTIONS |
|-------------------|--------|-------------------|---------------------------|---------------|---------------------------------|-----------------------------------|------------------------------------|
| CROSBY AW 7 | OP | NE 1/4-34-27N-16E | 27579 | ABOUT 1952 | | | |
| BW 5 | OP | Nowata County | | | | | |
| BW 4 | TA | | | | | | |
| CW 4 | OP | | | | | | |
| CW 6 | OP | | | | | | |
| EW 8 | OP | | | | | | |
| BANTAW AW 1 | OP | SE 1/4-34-27N-16E | | | | | |
| AW 3 | OP | Nowata County | | | | | |
| BW 2 | OP | | | | | | |
| BW 3 | OP | | | | | | |
| BW 4 | TA | | | | | | |
| EW 2 | OP | | | | | | |
| CONNOR BANIA AW 1 | OP | SE 1/4-34-27N-16E | | | | | |
| AW 3 | TA | Nowata County | | | | | |
| BW 3 | OP | | | | | | |
| CW 1 | OP | | | | | | |
| CW 2 | TA | | | | | | |
| CW 3 | OP | | | | | | |
| DW 2 | OP | | | | | | |
| DW 3 | OP | | | | | | |

Operator: L.A. LEFFLER
 Address: Box 246
Nowata, OK 74048

*TA = Temp. Aband.
 SI = Shut In
 Op = Operating

L.A. Leffler
 Signature of Duly Authorized Representative
 Date: 2-10-82

1981

OIL AND GAS CORPORATION COMMISSION
 OIL AND GAS CONSERVATION DIVISION - OIC DEPT.
 Jim Thorpe Building - Oklahoma City, Oklahoma 73105
 (Rule 3-302)

INVENTORY OF AUTHORIZED EXISTING ENHANCED RECOVERY WELLS

| NAME OF WELL | STATUS* | LOCATION OF WELL | AUTHORIZING OCC ORDER NO. | DATE OF ORDER | MAX. AUTH. INJECTION RATE (BPD) | MAX. AUTH. INJECTION PRESS. (PSI) | OCC ORDER NOS. GRANTING EXCEPTIONS |
|--------------|---------|-------------------|---------------------------|---------------|---------------------------------|-----------------------------------|------------------------------------|
| CONNOR A.W.2 | TA | SE 1/4-34-27N-16E | 27018 | APRIL 1952 | | | |
| W 29 | PLUGGED | NOWATA COUNTY | | | | | |
| GW1 | OP | | | | | | |
| GW2 | OP | | | | | | |
| DW3 | OP | | | | | | |
| DW4 | OP | | | | | | |
| FW2 | OP | | | | | | |
| GW1 | OP | | | | | | |
| GW2 | OP | | | | | | |
| GW3 | OP | | | | | | |
| GW4 | OP | | | | | | |
| BP3 | OP | | | | | | |
| HW2 | TA | | | | | | |
| HW3 | OP | | | | | | |
| HW4 | OP | | | | | | |

Operator: L. A. LEFFLER
 Address: Box 246
Nowata, Ok. 74048

*TA = Temp. Aband.
 SI = Shut In
 Op = Operating

[Signature]
 Signature of Duly Authorized Representative
2-10-82
 Date

OKLAHOMA CORPORATION COMMISSION
OIL AND GAS CONSERVATION DIVISION -- UIC DEPT.
Jim Thorpe Building -- Oklahoma City, Oklahoma 73105
(Rule 3-302)

INVENTORY OF AUTHORIZED EXISTING ENHANCED RECOVERY WELLS

| NAME OF WELL | STATUS* | LOCATION OF WELL | AUTHORIZING OCC ORDER NO. | DATE OF ORDER | MAX. AUTH. INJECTION RATE (BPD) | MAX. AUTH. INJECTION PRESS. (PSI) | OCC ORDER NOS. GRANTING EXCEPTIONS |
|------------------------|-----------|----------------------------|---------------------------|---------------|---------------------------------|-----------------------------------|------------------------------------|
| J.C.S.U.-Unitized-W.F. | | | 602-94- | 1965 | 383.03 | 750 | None |
| Tract 1 | | E/2-SE-SW Sec. 36-6N-7E | | | | | |
| Welch | SI | Seminole Co. Okla. | | | | | |
| Tract 2 | | 1/2-SE Sec. 36-6N-7E | | | | | |
| Prospect 3 | Inj. Well | Seminole Co. Okla. | | | | | |
| Prospect 4 | Op. | | | | | | |
| Prospect 5 | Op. | | | | | | |
| Tract 3 | | SE-SW Sec. 36-6N-7E | | | | | |
| Woodson 1 | Op. | Seminole Co. Okla. | | | | | |
| Woodson 2 | Op. | | | | | | |
| Woodson 3 | Op. | | | | | | |
| Woodson 4 | Inj. Well | | | | | | |

Operator: John L. Lewis
Address: Sasakwa, Okla. Box 67 74867

*TA = Temp. Aband.
SI = Shut In
Op = Operating

[Signature]
Signature of Duly Authorized Representative

8-28-87
Date

OKLAHOMA CORPORATION COMMISSION
OIL AND GAS CONSERVATION DIVISION - LIC DEPT.
Jim Thorpe Building - Oklahoma City, Oklahoma 73105
(Rule 3-102)

Cont'd.

INVENTORY OF AUTHORIZED EXISTING ENHANCED RECOVERY WELLS

| NAME OF WELL | STATUS* | LOCATION OF WELL | AUTHORIZING OCC ORDER NO. | DATE OF ORDER | MAX. AUTH. INJECTION RATE (BPD) | MAX. AUTH. INJECTION PRESS. (PSI) | OCC ORDER NOS. GRANTING EXCEPTIONS |
|------------------------|---------|---------------------------|------------------------------|---------------|---------------------------------------|---|--|
| J.C.S.U. Unitized W.F. | | | 602-94 | 1965 | 383.03 | 750 | None |
| Tract 4 | | Lot 4 Sec. 31-6N-8E | | | | | |
| Palmer 1 | Op. | Seminole Co. Okla. | | | | | |
| Palmer 2 | Ini. | | | | | | |
| Tract 5 | | N/2-NE-SE Sec. 1-5N-7E | | | | | |
| Harris | sr | Seminole Co. Okla. | | | | | |
| | | | | | | | |
| | | | | | | | |
| | | | | | | | |
| | | | | | | | |
| | | | | | | | |
| | | | | | | | |
| | | | | | | | |
| | | | | | | | |
| | | | | | | | |
| | | | | | | | |
| | | | | | | | |
| | | | | | | | |
| | | | | | | | |
| | | | | | | | |
| | | | | | | | |
| | | | | | | | |

Operator: John L. Lewis
Address: Sasakwa, Okla. Box 67
74867

*TA = Temp. Aband.
SI = Shut In
Op = Operating

John L. Lewis
Signature of Duly Authorized Representative
2-23-82
Date

OKLAHOMA CORPORATION COMMISSION
OIL AND GAS CONSERVATION DIVISION - UIC DEPT.
 Jim Thorpe Building - Oklahoma City, Oklahoma 73105
 (Rule 3-302)

INVENTORY OF AUTHORIZED EXISTING ENHANCED RECOVERY WELLS

| NAME OF WELL | STATUS* | LOCATION OF WELL | AUTHORIZING OCC ORDER NO. | DATE OF ORDER | MAX. AUTH. INJECTION RATE (BPD) | MAX. AUTH. INJECTION PRESS. (PSI) | OCC ORDER NOS. GRANTING EXCEPTIONS |
|--------------|---------|------------------------------|------------------------------|---------------|---------------------------------------|---|--|
| WI 2 | OP | NE NW SW Sec 2-16N-10E | 116717 | 11/5/75 | 250 | 500 | |
| WI 3 | OP | NW SE SW Sec 2-16N-10E | 116719 | 11/5/75 | 250 | 500 | |
| WI 4 | OP | SW SE NE Sec 2-16N-10E | 116718 | 11/5/75 | 250 | 500 | |
| WI 5 | SI | SW NW NE Sec 2-16N-10E | 116720 | 11/5/75 | 250 | 500 | |
| WI 6 | OP | N/2 SW SE Sec 2-16N-10E | 116721 | 11/5/75 | 250 | 500 | |
| WI 7 | OP | SW NW NE Sec 2-16N-10E | 116722 | 11/5/75 | 250 | 500 | |
| WI 8 | OP | NW NE SE SE Sec 2-16N-10E | 123429 | 7/19/76 | 250 | 500 | |
| WI 9 | OP | SW NE NE Sec 2-16N-10E | 65920 | 5/10/67 | 50 | NA | |
| | | | | | | | |
| | | | | | | | |
| | | | | | | | |
| | | | | | | | |
| | | | | | | | |
| | | | | | | | |
| | | | | | | | |
| | | | | | | | |
| | | | | | | | |
| | | | | | | | |
| | | | | | | | |
| | | | | | | | |
| | | | | | | | |
| | | | | | | | |
| | | | | | | | |
| | | | | | | | |

Operator: Lexicon Resources Corp. (Formerly Cleverock Energy Corp.)
 Address: 101 Park Ave., Suite 1300
Oklahoma City, Oklahoma 73102

*TA = Temp. Aband.
 SI = Shut In
 Op = Operating

Laura J. Miller
 Signature of Duly Authorized Representative
 January 29, 1982
 Date

FORM NO. 1070
(1981)

OKLAHOMA CORPORATION COMMISSION
OIL AND GAS CONSERVATION DIVISION -- TIC DEPT.
 Jim Thorpe Building -- Oklahoma City, Oklahoma 73105
 (Rule 3-302)

INVENTORY OF AUTHORIZED EXISTING ENHANCED RECOVERY WELLS

| NAME OF WELL | STATUS* | LOCATION OF WELL | AUTHORIZING OCC ORDER NO. | DATE OF ORDER | MAX. AUTH. INJECTION RATE (BPD) | MAX. AUTH. INJECTION PRESS. (PSI) | OCC ORDER NOS. GRANTING EXCEPTIONS |
|--------------|---------|------------------|------------------------------|---------------|---------------------------------------|---|--|
| SWDPSV Inj | OP | 17 NE SW SW | 49367 | July 12, 1962 | | | |
| " 6 | OP | 17 NE SW SW | 49367 | | | | |
| " 3 | " | 17 NE SW SW | 49367 | | | | |
| " 14 | " | 18 SW SE SE | 49367 | | | | |
| " 10 | " | 18 SW SE SE | 49367 | | | | |
| " 4 | " | 18 SW NE SE | 49367 | | | | |
| " 5 | " | 18 SE NE SE | 49367 | | | | |
| | | | | | | | |
| | | | | | | | |
| | | | | | | | |
| | | | | | | | |
| | | | | | | | |
| | | | | | | | |
| | | | | | | | |
| | | | | | | | |
| | | | | | | | |
| | | | | | | | |
| | | | | | | | |
| | | | | | | | |
| | | | | | | | |
| | | | | | | | |
| | | | | | | | |
| | | | | | | | |

Operator: Linco Production Company
 Address: Box 7104
Fort Worth, Texas 76111

*TA = Temp. Aband.
 SI = Shut In
 Op = Operating

[Signature]
 Signature of Duly Authorized Representative
12-31-82
 Date

FORM NO. 1070
(1981)

OKLAHOMA CORPORATION COMMISSION
OIL AND GAS CONSERVATION DIVISION -- LIC DEPT.
Jim Thorpe Building -- Oklahoma City, Oklahoma 73105
(Rule 3-302)

INVENTORY OF AUTHORIZED EXISTING ENHANCED RECOVERY WELLS

| NAME OF WELL | STATUS* | LOCATION OF WELL | AUTHORIZING OCC ORDER NO. | DATE OF ORDER | MAX. AUTH. INJECTION RATE (BPD) | MAX. AUTH. INJECTION PRESS. (PSI) | OCC ORDER NOS. GRANTING EXCEPTIONS |
|--------------|---------|--------------------------|------------------------------|---------------|---------------------------------------|---|--|
| 12 | Op | SW NW SW Sec. 18, 1S 2W | NA | NA | NA | NA | NA |
| 19 | SI | NW SW SW NW Sec 18 1S 2W | NA | NA | NA | NA | NA |
| | | | | | | | |
| | | | | | | | |
| | | | | | | | |
| | | | | | | | |
| | | | | | | | |
| | | | | | | | |
| | | | | | | | |
| | | | | | | | |
| | | | | | | | |
| | | | | | | | |
| | | | | | | | |
| | | | | | | | |
| | | | | | | | |
| | | | | | | | |
| | | | | | | | |
| | | | | | | | |
| | | | | | | | |
| | | | | | | | |
| | | | | | | | |
| | | | | | | | |
| | | | | | | | |
| | | | | | | | |
| | | | | | | | |
| | | | | | | | |
| | | | | | | | |

Operator: The Quintin Little Co.
Address: P.O. Box 1509
Ardmore, OK 73401

*TA = Temp. Aband.
SI = Shut In
Op = Operating

W. J. Little
Signature of Duly Authorized Representative
5-10-82
Date

FORM NO. 1070
(1-98)


OKLAHOMA CORPORATION COMMISSION
OIL AND GAS CONSERVATION DIVISION - UIC DEPT.
Jim Thorpe Building - Oklahoma City, Oklahoma 73105
(Rule 1-302)

INVENTORY OF AUTHORIZED EXISTING ENHANCED RECOVERY WELLS

| NAME OF WELL | STATUS* | LOCATION OF WELL Seminole County | AUTHORIZING OCC ORDER NO. | DATE OF ORDER | MAX. AUTH. INJECTION RATE (BPD) | MAX. AUTH. INJECTION PRESS. (PSI) | OCC ORDER NOS. GRANTING EXCEPTIONS |
|-------------------|----------|-------------------------------------|------------------------------|---------------|---------------------------------------|---|--|
| 1-1 Dixon | Enhanced | 24-8N-7E | 42877 ✓ | 6/28/60 | 150 | 1400 | |
| 1-2 Dixon | Recovery | " | " | " | 150 | 1400 | |
| 2-1 Patterson | " | " | " | " | 125 | 1400 | |
| 7A3 Carter | " | 25-8N-7E | " | " | 200 | 1400 | |
| 15-1 Art Logan | " | " | " | " | 130 | 1400 | |
| 15-2 Art Logan | " | " | " | " | 130 | 1400 | |
| 16-1A Ligon-Davis | " | " | " | " | 175 | 1400 | |
| 8-1 Logan | " | " | " | " | 300 | 1400 | |
| 8-3 Logan | " | " | " | " | 400 | 1400 | |
| | | | | | | | |
| | | | | | | | |
| | | | | | | | |
| | | | | | | | |
| | | | | | | | |
| | | | | | | | |
| | | | | | | | |
| | | | | | | | |
| | | | | | | | |
| | | | | | | | |
| | | | | | | | |
| | | | | | | | |
| | | | | | | | |
| | | | | | | | |
| | | | | | | | |

Operator: Lobar Oil Co., Inc.
Address: 1210 Midland Center
Oklahoma City, OK 73102

*TA = Temp. Aband.
SI = Shut In
Op = Operating


Signature of Duly Authorized Representative
7/14/82
Date

FORM NO. 1070
(1981)


OKLAHOMA CORPORATION COMMISSION
OIL AND GAS CONSERVATION DIVISION - OIC DEPT.
Jim Thorpe Building - Oklahoma City, Oklahoma 73105
(Rule 3-302)

INVENTORY OF AUTHORIZED EXISTING ENHANCED RECOVERY WELLS

| NAME OF WELL | STATUS* | LOCATION OF WELL Oklahoma County | AUTHORIZING OCC ORDER NO. | DATE OF ORDER | MAX. AUTH. INJECTION RATE (BPD) | MAX. AUTH. INJECTION PRESS. (PSI) | OCC ORDER NOS. GRANTING EXCEPTIONS |
|---------------|----------|-------------------------------------|------------------------------|---------------|---------------------------------------|---|--|
| W-1 Dalrymple | Enhanced | 28-13N-1E | 68661 | 5/9/68 | 140 | 1600 | |
| W-2 Miles 01 | Recovery | 20-13N-1E | " | " | 0 | 1600 | |
| W-3 Milan | " | 21-13N-1E | " | " | 90 | 1600 | |
| Vails 03 | " | 21-13N-1E | " | " | 140 | 1600 | |
| | | | | | | | |
| | | | | | | | |
| | | | | | | | |
| | | | | | | | |
| | | | | | | | |
| | | | | | | | |
| | | | | | | | |
| | | | | | | | |
| | | | | | | | |
| | | | | | | | |
| | | | | | | | |
| | | | | | | | |
| | | | | | | | |
| | | | | | | | |
| | | | | | | | |
| | | | | | | | |
| | | | | | | | |
| | | | | | | | |
| | | | | | | | |

Operator: Lobar Oil Co., Inc.
Address: 1210 Midland Center
Oklahoma City, OK 73102

*TA = Temp. Aband.
SI = Shut In
Op = Operating


Signature of Duly Authorized Representative
7/14/82
Date

OKLAHOMA CORPORATION COMMISSION
OIL AND GAS CONSERVATION DIVISION - OIC DEPT.
Jim Thorpe Building - Oklahoma City, Oklahoma 73105
(Rule 102)

INVENTORY OF AUTHORIZED EXISTING ENHANCED RECOVERY WELLS

| NAME OF WELL | STATUS* | LOCATION OF WELL | AUTHORIZING OCC ORDER NO. | DATE OF ORDER | MAX. AUTH. INJECTION RATE (BPD) | MAX. AUTH. INJECTION PRESS. (PSI) | OCC ORDER NOS. GRANTING EXCEPTIONS |
|--------------|-------------------|---------------------------------|---------------------------|--------------------|---------------------------------|-----------------------------------|------------------------------------|
| Vickers #1 | Enhanced Recovery | 20.29-13N-1E Oklahoma County | 410197 & 45809 | 11/17/59 & 6/21/61 | 200 | 1000 | |
| | Injecting | | | | | | |
| | Produced Water | | | | | | |
| | | | | | | | |
| | | | | | | | |
| | | | | | | | |
| | | | | | | | |
| | | | | | | | |
| | | | | | | | |
| | | | | | | | |
| | | | | | | | |
| | | | | | | | |
| | | | | | | | |
| | | | | | | | |
| | | | | | | | |
| | | | | | | | |
| | | | | | | | |
| | | | | | | | |
| | | | | | | | |

Operator: Lobar Oil Co., Inc.
Address: 1210 Midland Center
Oklahoma City, OK 73102

*TA = Temp. Aband.
SI = Shut In
Op = Operating

[Handwritten Signature]
Signature of Duly Authorized Representative
7/14/82
Date

FORM NO. 1071
(1981)

OKLAHOMA CORPORATION COMMISSION
OIL AND GAS CONSERVATION DIVISION - TIC DEPT.
Jim Thorpe Building - Oklahoma City, Oklahoma 73105
(Rule 3-102)

INVENTORY OF AUTHORIZED EXISTING DISPOSAL WELLS

| NAME OF WELL | LOCATION OF WELL | AUTHORIZING OCC ORDER NO. | DATE OF ORDER | MAX. AUTH. INJECTION RATE (BPD) | MAX. AUTH. INJECTION PRESS. (PSI) | OCC ORDER NOS. GRANTING EXCEPTIONS |
|------------------|-----------------------------|------------------------------|------------------|---------------------------------------|---|--|
| Sue Jackson #1-B | 11-8N-7E Seminole County | 23682 ✓ | 4/25/50 | 700 | 100 | |
| | | | | | | |
| | | | | | | |
| | | | | | | |
| | | | | | | |
| | | | | | | |
| | | | | | | |
| | | | | | | |
| | | | | | | |
| | | | | | | |
| | | | | | | |
| | | | | | | |
| | | | | | | |
| | | | | | | |
| | | | | | | |
| | | | | | | |
| | | | | | | |
| | | | | | | |
| | | | | | | |
| | | | | | | |
| | | | | | | |
| | | | | | | |
| | | | | | | |

Operator: Lobar Oil Co., Inc.
Address: 1210 Midland Center
Oklahoma City, OK 73102

[Signature]
Signature of Duly Authorized Representative
7/14/82
Date

FORM NO. 1070
(1981)

OKLAHOMA CORPORATION COMMISSION
OIL AND GAS CONSERVATION DIVISION - LIC. DEPT.
Jim Thorpe Building - Oklahoma City, Oklahoma 73105
(Rule 3-302)

INVENTORY OF AUTHORIZED EXISTING ENHANCED RECOVERY WELLS

| NAME OF WELL. | STATUS* | LOCATION OF WELL. | AUTHORIZING OCC ORDER NO. | DATE OF ORDER | MAX. AUTH. INJECTION RATE (BPD) | MAX. AUTH. INJECTION PRESS. (PSI) | OCC ORDER NOS. GRANTING EXCEPTIONS |
|----------------|---------|---------------------|---------------------------|---------------|---------------------------------|-----------------------------------|------------------------------------|
| BLANTON #13 | TA | NEX-NEX-SEX 28 1N3W | 51378 | 5-15-72 | 50 | 550 | |
| BLANTON #11 | OP | SW SE NE 28 1N3W | 59648 ✓ | 7-27-65 | 30 | 650 | |
| MARGIS #1 | OP | NW NW SW 27 1N3W | 70567 ✓ | 12-10-68 | 40 | 650 | |
| MARGIS #9 | OP | SE NW SW 27 1N3W | 70567 | 12-10-68 | 40 | 650 | |
| ALLEN A#5 | OP | NW SE SW 14 3S5W | 46930 ✓ | 10-24-61 | 100 | 500 | |
| ALLEN A#6 | OP | NW SE SW 14 3S5W | 46930 | 10-24-61 | 100 | 500 | |
| ALLEN C#1 | TA | SW SE SW 14 3S5W | 46930 | 10-24-61 | 100 | 500 | |
| BROOKS #1 | OP | NW NW NW 23 3S5W | 48488 48673 ✓ | 4-26-62 | 150 | 500 | |
| BROOKS #3 | OP | NW NW NW 23 3S5W | 48673 | 4-26-62 | 150 | 500 | |
| BROOKS #7 | TA | NW NW NW 23 3S5W | 48673 | 4-26-62 | 150 | 500 | |
| FEATHERSTON#10 | OP | NW NE NE 22 3S5W | 52404 ✓ | 7-19-63 | 100 | 100 | |
| FEATHERSTON#14 | OP | SE NE NE 22 3S5W | 52404 | 7-19-63 | 100 | 100 | |
| FEATHERSTON#15 | OP | SW NE NE 22 3S5W | 52404 | 7-19-63 | 150 | 500 | |
| | | | | | | | |
| | | | | | | | |
| | | | | | | | |
| | | | | | | | |
| | | | | | | | |
| | | | | | | | |
| | | | | | | | |
| | | | | | | | |
| | | | | | | | |
| | | | | | | | |
| | | | | | | | |
| | | | | | | | |
| | | | | | | | |
| | | | | | | | |
| | | | | | | | |
| | | | | | | | |
| | | | | | | | |
| | | | | | | | |
| | | | | | | | |

Operator: D.E. LONDON
DEAN E. LONDON
 4704 N. MILLER AVE.
 Address: OKLA. CITY 12, OKLA. 73112

*TA = Temp. Aband.
 SI = Shut In
 Op = Operating

[Signature]
 Signature of Duly Authorized Representative
3-15-82
 Date

DOCUMENT QUALITY TARGET

THE FOLLOWING DOCUMENTS ARE IN SUCH A CONDITION, MAKING IT IMPOSSIBLE TO REPRODUCE IN A LEGIBLE OR READABLE CONDITION, THEREFORE, THE FOLLOWING DOCUMENTS ARE BELOW STANDARDS FOR MICROFILM.


FORM NO. 1071
(1981)

OKLAHOMA CORPORATION COMMISSION
OIL AND GAS CONSERVATION DIVISION UIC DEPT.
Jim Thorpe Building - Oklahoma City, Oklahoma 73105
(Rule 3-302)

INVENTORY OF AUTHORIZED EXISTING DISPOSAL WELLS

| NAME OF WELL | LOCATION OF WELL | AUTHORIZING OCC ORDER NO. | DATE OF ORDER | MAX. AUTH. INJECTION RATE (BPD) | MAX. AUTH. INJECTION PRESS. (PSI) | OCC ORDER NOS. GRANTING EXCEPTIONS |
|--------------------|------------------|------------------------------|------------------|---------------------------------------|---|--|
| TAYLOR A - WELL 5A | SW/4 - 34-35-11W | 99763 | 9/13/73 | 500 | 300 | |
| | | | | | | |
| | | | | | | |
| | | | | | | |
| | | | | | | |
| | | | | | | |
| | | | | | | |
| | | | | | | |
| | | | | | | |
| | | | | | | |
| | | | | | | |
| | | | | | | |
| | | | | | | |
| | | | | | | |
| | | | | | | |
| | | | | | | |
| | | | | | | |
| | | | | | | |
| | | | | | | |
| | | | | | | |
| | | | | | | |
| | | | | | | |
| | | | | | | |

Operator: M. J. A. Oil Company, Ltd.
Address: 1133 First Wichita Nat'l Bank Bldg.
Wichita Falls, Texas 76301



Signature of Duly Authorized Representative
April 19, 1982
Date

OKLAHOMA CORPORATION COMMISSION
OIL AND GAS CONSERVATION DIVISION - UIC DEPT
Jim Thorpe Building - Oklahoma City, Oklahoma 73105
(Rule 3-302)

INVENTORY OF AUTHORIZED EXISTING DISPOSAL WELLS

| NAME OF WELL | LOCATION OF WELL | AUTHORIZING OCC ORDER NO. | DATE OF ORDER | MAX. AUTH. INJECTION RATE (BPD) | MAX. AUTH. INJECTION PRESS. (PSI) | OCC ORDER NOS. GRANTING EXCEPTIONS |
|--------------------|------------------|------------------------------|------------------|---------------------------------------|---|--|
| TAYLOR A - WELL 3A | SW/4 - 34-35-11W | 99762 | 9/13/77 | 500 | 100 | |
| | | | | | | |
| | | | | | | |
| | | | | | | |
| | | | | | | |
| | | | | | | |
| | | | | | | |
| | | | | | | |
| | | | | | | |
| | | | | | | |
| | | | | | | |
| | | | | | | |
| | | | | | | |
| | | | | | | |
| | | | | | | |
| | | | | | | |
| | | | | | | |
| | | | | | | |
| | | | | | | |
| | | | | | | |
| | | | | | | |
| | | | | | | |
| | | | | | | |
| | | | | | | |

Operator: M & A Oil Company, Ltd.
Address: 1133 First Wichita Nat'l Bank Bldg.
Wichita Falls, Texas 76301


Signature of Duly Authorized Representative
April 19, 1982
Date


FORM NO. 1071
(1981)

OKLAHOMA CORPORATION COMMISSION
OIL AND GAS CONSERVATION DIVISION - LIC DEPT.
Jim Thorpe Building Oklahoma City, Oklahoma 73105
(Rule 1-302)

INVENTORY OF AUTHORIZED EXISTING DISPOSAL WELLS

| NAME OF WELL | LOCATION OF WELL | AUTHORIZING OCC ORDER NO. | DATE OF ORDER | MAX. AUTH. INJECTION RATE (BPD) | MAX. AUTH. INJECTION PRESS. (PSI) | OCC ORDER NOS. GRANTING EXCEPTIONS |
|-------------------|------------------|---------------------------|---------------|---------------------------------|-----------------------------------|------------------------------------|
| TAYLOR A - WELL 9 | SW/4 - 34-35-11W | 111045 | 2/4/75 | 500 | 300 | |
| | | | | | | |
| | | | | | | |
| | | | | | | |
| | | | | | | |
| | | | | | | |
| | | | | | | |
| | | | | | | |
| | | | | | | |
| | | | | | | |
| | | | | | | |
| | | | | | | |
| | | | | | | |
| | | | | | | |
| | | | | | | |
| | | | | | | |
| | | | | | | |
| | | | | | | |
| | | | | | | |
| | | | | | | |
| | | | | | | |
| | | | | | | |

Operator: M & A Oil Company, Ltd.
Address: 1133 First Wichita Nat'l Bank Bldg.
Wichita Falls, Texas 76301


Signature of Duly Authorized Representative
April 19, 1982
Date

FORM NO. 1071
(1981)

OKLAHOMA CORPORATION COMMISSION
OIL AND GAS CONSERVATION DIVISION - UIC DEPT
Jim Thorpe Building - Oklahoma City, Oklahoma 73105
(Rule 3-302)

INVENTORY OF AUTHORIZED EXISTING DISPOSAL WELLS

| NAME OF WELL | LOCATION OF WELL | AUTHORIZING OCC ORDER NO. | DATE OF ORDER | MAX. AUTH. INJECTION RATE (BPD) | MAX. AUTH. INJECTION PRESS. (PSI) | OCC ORDER NOS. GRANTING EXCEPTIONS |
|--------------|---|------------------------------|------------------|---------------------------------------|---|--|
| Freese | SW/SE Section 10-21N-2W Noble County, Oklahoma 103 | 173596 ✓ | 7-11-80 | 900 | 1200 | |
| Brunken | NE/SE Section 18-21N-1W Noble County, Oklahoma | 123067 ✓ | 1-7-76 | 900 | 1200 | |
| Brand | NW/SE Section 18-21N-1W Noble County, Oklahoma | 113634 ✓ | 6-26-75 | 600 | 800 | |
| | | | | | | |
| | | | | | | |
| | | | | | | |
| | | | | | | |
| | | | | | | |
| | | | | | | |
| | | | | | | |
| | | | | | | |
| | | | | | | |
| | | | | | | |
| | | | | | | |
| | | | | | | |
| | | | | | | |

Operator: MKW, Inc.
Address: P. O. Box 18944
Oklahoma City, OK 73154

By: John B. Kirkpatrick, President
[Signature]
Signature of Duly Authorized Representative
7-17-82
Date

OKLAHOMA CORPORATION COMMISSION
OIL AND GAS CONSERVATION DIVISION -- UIC DEPT.
Jim Thorpe Building -- Oklahoma City, Oklahoma 73105
(Rule J-102)

*M-S Oil Co.
P.O. Box 13*

We do not own a disposal well
INVENTORY OF AUTHORIZED EXISTING DISPOSAL WELLS

| NAME OF WELL | LOCATION OF WELL | AUTHORIZING OCC ORDER NO. | DATE OF ORDER | MAX. AUTH. INJECTION RATE (BPD) | MAX. AUTH. INJECTION PRESS. (PSI) | OCC ORDER NOS. GRANTING EXCEPTIONS |
|--------------|------------------|---------------------------|---------------|---------------------------------|-----------------------------------|------------------------------------|
| 0 | | | | | | |
| | | | | | | |
| | | | | | | |
| | | | | | | |
| | | | | | | |
| | | | | | | |
| | | | | | | |
| | | | | | | |
| | | | | | | |
| | | | | | | |
| | | | | | | |
| | | | | | | |
| | | | | | | |
| | | | | | | |
| | | | | | | |
| | | | | | | |
| | | | | | | |
| | | | | | | |
| | | | | | | |
| | | | | | | |
| | | | | | | |
| | | | | | | |
| | | | | | | |

JRM NO. 1012A
1981 (Rev.)

M-S OIL CO
BOX 13
DEWEY
OKS125203 015411

We do not own a disposal well

3/18/82
Phyllis Daniels ANNUAL FLUID IN.

Operator: _____
Address: _____

Phyllis Daniels
Signature of Duty Authorized Representative
3/18/82
Date

OKLAHOMA CORPORATION COMMISSION
OIL AND GAS CONSERVATION DIVISION - LIC DEPT
Jim Thorpe Building Oklahoma City, Oklahoma 73105
(Rule 3-302)

INVENTORY OF AUTHORIZED EXISTING DISPOSAL WELLS

| NAME OF WELL | LOCATION OF WELL | AUTHORIZING OCC ORDER NO. | DATE OF ORDER | MAX. AUTH. INJECTION RATE (BPD) | MAX. AUTH. INJECTION PRESS. (PSI) | OCC ORDER NOS. GRANTING EXCEPTIONS |
|--------------------|--------------------|---------------------------|---------------|---------------------------------|-----------------------------------|------------------------------------|
| North Knox SWD | SE/4 Sec. 21-3N-5W | 33235 | 1956 | Unknown | Unknown | None |
| Roy Horton #6 | NW/4 Sec. 8-3N-5W | 151884 | 4-12-79 | 600 | V.A.C. | None |
| Castello SWD | SE/4 Sec. 21-3N-5W | 90876 | 4-3-72 | 460 | 500 | None |
| Hefner "A" #1 SWD | SE/4 Sec. 11-2N-5W | 97396 | 4-5-73 | 350 | 500 | None |
| Lindley #6 SWD | SE/4 Sec. 13-4S-2W | 102598 | 1-16-74 | 200 | 300 | None |
| McCasland #2 | SW/4 Sec. 3-2S-5W | 142199 | 4-13-60 | 1000 | 1000 | None |
| Jackson #4 SWD | NE/4 Sec. 28-1N-4W | 97395 | 5-4-73 | 250 | 100 | None |
| Shelton B-5 SWD | SE/4 Sec. 32-1S-8W | 114148 | 6-25-75 | 450 | 400 | None |
| Payne D-5 SWD | SE/4 Sec. 19-1N-5W | 178108 | 12-3-69 | 350 | 500 | None |
| M. Darc #1 SWD | SE/4 Sec. 2-2S-8W | 177957 | 1-15-68 | 45 | 500 | None |
| Burton #5 SWD | NW/4 Sec. 32-1N-5W | 138713 | 1-19-59 | None | None | None |
| Baker #5 SWD | NE/4 Sec. 25-1S-9W | 137666 | 7-11-58 | 3000 | 500 | None |
| Olen Sledge #1 SWD | SW/4 Sec. 21-3N-5W | 149261 | 7-6-62 | 700 | None | None |
| | | | | | | |
| | | | | | | |
| | | | | | | |
| | | | | | | |
| | | | | | | |
| | | | | | | |
| | | | | | | |
| | | | | | | |

Operator: MACK Oil Co.
Address: P.O. Box 400
DUNCAN, OKLA. 75533

Hudson E. Jamison
Signature of Duly Authorized Representative
3-15-82
Date

OKLAHOMA CORPORATION COMMISSION
 OIL AND GAS CONSERVATION DIVISION UIC DEPT
 Jim Thorpe Building Oklahoma City, Oklahoma 73105
 (Rule 3-302)

INVENTORY OF AUTHORIZED EXISTING DISPOSAL WELLS

| NAME OF WELL | LOCATION OF WELL | AUTHORIZING OCC ORDER NO. | DATE OF ORDER | MAX. AUTH. INJECTION RATE (BPD) | MAX. AUTH. INJECTION PRESS. (PSI) | OCC ORDER NOS. GRANTING EXCEPTIONS |
|--------------|----------------------|---------------------------|---------------|---------------------------------|-----------------------------------|------------------------------------|
| Anthis #3 | NE NE SW 25-19N-8E | 177300 | 10-9-1980 | 200 | 100 | |
| Bartlett #8 | NW SE NE 18-19N-9E | 25889 | 5-21-1952 | 600 | Vaccum | |
| Hubbard #7 | SW NE NW 12-25N-2W | 162458 | 1-9-1980 | 2000 | 2000 | |
| Vertz | SE SE SE SE 7-21N-1W | 32285 | 4-17-1956 | 300 | 100 | |
| | | | | | | |
| | | | | | | |
| | | | | | | |
| | | | | | | |
| | | | | | | |
| | | | | | | |
| | | | | | | |
| | | | | | | |
| | | | | | | |
| | | | | | | |
| | | | | | | |
| | | | | | | |
| | | | | | | |
| | | | | | | |
| | | | | | | |

RECEIVED
 OIL & GAS CONSERVATION DIVISION
 MAY 11 1983
 OKLAHOMA CORPORATION COMMISSION

Operator: Maggard Oil Company, Inc.
 Address: P.O. Box 375
Mannford, Oklahoma 74044

[Signature]
 Signature of Duly Authorized Representative
5-9-1983
 Date

FORM NO. 1071
(1981)

OKLAHOMA CORPORATION COMMISSION
OIL AND GAS CONSERVATION DIVISION - LIC DEPT.
Jim Thorpe Building Oklahoma City, Oklahoma 73105
(Rule 3-302)

INVENTORY OF AUTHORIZED EXISTING DISPOSAL WELLS

| NAME OF WELL | LOCATION OF WELL | AUTHORIZING OCC ORDER NO. | DATE OF ORDER | MAX. AUTH. INJECTION RATE (BPD) | MAX. AUTH. INJECTION PRESS. (PSI) | OCC ORDER NOS. GRANTING EXCEPTIONS |
|---------------|------------------|------------------------------|------------------|---------------------------------------|---|--|
| OTTO LUTES #1 | CE1/2 34-6-18 | 79272 | 3-16-70 | 450 | Gravity | |
| | | | | | | |
| | | | | | | |
| | | | | | | |
| | | | | | | |
| | | | | | | |
| | | | | | | |
| | | | | | | |
| | | | | | | |
| | | | | | | |
| | | | | | | |
| | | | | | | |
| | | | | | | |
| | | | | | | |
| | | | | | | |
| | | | | | | |
| | | | | | | |
| | | | | | | |
| | | | | | | |

Operator: MAPCO Production Company
Address: Drawer S
Tyrone, Okla. 73951

Jack Griffin
Signature of Duly Authorized Representative
3-23-82
Date

FORM NO. 1071
(1981)

OKLAHOMA CORPORATION COMMISSION
OIL AND GAS CONSERVATION DIVISION - UIC DEPT
Jim Thorpe Building - Oklahoma City, Oklahoma 73105
(Rule 3.302)

INVENTORY OF AUTHORIZED EXISTING DISPOSAL WELLS

| NAME OF WELL. | LOCATION OF WELL. | AUTHORIZING OCC ORDER NO. | DATE OF ORDER | MAX. AUTH. INJECTION RATE (BPD) | MAX. AUTH. INJECTION PRESS. (PSI) | OCC ORDER NOS. GRANTING EXCEPTIONS |
|-------------------------------------|--|---------------------------|---------------|---------------------------------|-----------------------------------|------------------------------------|
| T. F. Mecklenburg Well No. 2 | Sec. 6, T-3N, R-5W Grady County <i>SI</i> | 105280 | May 16, 1977 | 500 | 500 | |
| Olen Sledge Well No. A-6 | Sec. 21, T-3N, R-1W Grady County <i>SI</i> | 58611 | Apr 25, 1967 | 200 | 500 | |
| Forrest Mouser Well No. 7 | Sec. 17, T-9N, R-1W Cleveland County <i>27</i> | 41704 | Dec. 2, 1959 | Well's Daily Capacity | 1000 | |
| Carl Woods #4 (Well Status - SI) | Sec. 17, T-3N, R-5W Grady County <i>SI</i> | 37467 | July 14, 1958 | 1000 | 700 | |
| Milburn #1 (Well Status - SI) | Sec. 15, T-2N, R-4W Pottawatomie County <i>BS</i> | 16594 | Feb. 24, 1958 | 6000 | 600 | |
| | | | | | | |
| | | | | | | |
| | | | | | | |
| | | | | | | |
| | | | | | | |
| | | | | | | |
| | | | | | | |
| | | | | | | |
| | | | | | | |

Operator: Marathon Oil Company
Address: P. O. Box 2409
Hobbs, N.M. 88240

Kevin K. Miller
Signature of Duly Authorized Representative
October 4, 1982
Date

OKLAHOMA CORPORATION COMMISSION
OIL AND GAS CONSERVATION DIVISION UIC DEPT.
Jim Thorpe Building Oklahoma City, Oklahoma 73105
(Rule 3-302)

MAR 15 1982

INVENTORY OF AUTHORIZED EXISTING DISPOSAL WELLS

| NAME OF WELL | LOCATION OF WELL | AUTHORIZING OCC ORDER NO. | DATE OF ORDER | MAX. AUTH. INJECTION RATE (BPD) | MAX. AUTH. INJECTION PRESS. (PSI) | OCC ORDER NOS. GRANTING EXCEPTIONS |
|--------------|--|------------------------------|------------------|---------------------------------------|---|--|
| Arnold #2 | SW NW SW SE Sec. 1-4N-11W Comanche, Oklahoma 31 | 95667 | 2/05/73 | 70 | 900 | |
| | | | | | | |
| | | | | | | |
| | | | | | | |
| | | | | | | |
| | | | | | | |
| | | | | | | |
| | | | | | | |
| | | | | | | |
| | | | | | | |
| | | | | | | |
| | | | | | | |
| | | | | | | |
| | | | | | | |
| | | | | | | |
| | | | | | | |
| | | | | | | |
| | | | | | | |
| | | | | | | |
| | | | | | | |
| | | | | | | |
| | | | | | | |
| | | | | | | |

Operator: L. C. Markley Corporation
P. O. Box 98
Address: Ardmore, Oklahoma 73401

[Signature]
[Signature]
Signature of Duly Authorized Representative
3/15/82
Date

FORM NO. 1071
(1981)

OKLAHOMA CORPORATION COMMISSION
OIL AND GAS CONSERVATION DIVISION - UIC DEPT.
Jim Thorpe Building - Oklahoma City, Oklahoma 73105
(Rule 3.502)

INVENTORY OF AUTHORIZED EXISTING DISPOSAL WELLS

| NAME OF WELL | LOCATION OF WELL | AUTHORIZING OCC ORDER NO. | DATE OF ORDER | MAX. AUTH. INJECTION RATE (BPD) | MAX. AUTH. INJECTION PRESS. (PSI) | OCC ORDER NOS. GRANTING EXCEPTIONS |
|--------------------|----------------------|------------------------------|------------------|---------------------------------------|---|--|
| Van Deventer SWD-1 | Sec. 31 T21N R3E 105 | 173948 | 7-24-80 | 300 | 900 | N/A |
| Nossaman SWD-1 | Sec. 10 T16N R2E 81 | 173947 | 7-24-80 | 500 | 550 | N/A |
| | | | | | | |
| | | | | | | |
| | | | | | | |
| | | | | | | |
| | | | | | | |
| | | | | | | |
| | | | | | | |
| | | | | | | |
| | | | | | | |
| | | | | | | |
| | | | | | | |
| | | | | | | |
| | | | | | | |
| | | | | | | |
| | | | | | | |
| | | | | | | |
| | | | | | | |
| | | | | | | |
| | | | | | | |
| | | | | | | |

Operator: Mahan-Rowsey, Inc.
Address: 1200 N. Walker
Oklahoma City, OK 73103

John W. Pety
Signature of Duly Authorized Representative
4-28-82
Date

FORM NO. 1071
(1981)

OKLAHOMA CORPORATION COMMISSION
OIL AND GAS CONSERVATION DIVISION - UIC DEPT
Jim Thorpe Building - Oklahoma City, Oklahoma 73105
(Rule 5-302)

INVENTORY OF AUTHORIZED EXISTING DISPOSAL WELLS

| NAME OF WELL | LOCATION OF WELL | AUTHORIZING OCC ORDER NO. | DATE OF ORDER | MAX. AUTH. INJECTION RATE (BPD) | MAX. AUTH. INJECTION PRESS. (PSI) | OCC ORDER NOS. GRANTING EXCEPTIONS |
|--------------|----------------------|------------------------------|------------------|---------------------------------------|---|--|
| L. Winsor | SE 1/4 Sec 4 T13N15E | 1071071 | 4/25/75 | 500 | 400 | |
| | | | | | | |
| | | | | | | |
| | | | | | | |
| | | | | | | |
| | | | | | | |
| | | | | | | |
| | | | | | | |
| | | | | | | |
| | | | | | | |
| | | | | | | |
| | | | | | | |
| | | | | | | |
| | | | | | | |
| | | | | | | |
| | | | | | | |
| | | | | | | |
| | | | | | | |
| | | | | | | |
| | | | | | | |
| | | | | | | |
| | | | | | | |
| | | | | | | |

Operator: James G. Maguire, Inc
Address: 1515 W. Main
Norman, Okla. 73069

James G. Maguire
Signature of Duly Authorized Representative
4/30/82
Date

FORM NO. 1071
(1981)

OKLAHOMA CORPORATION COMMISSION
OIL AND GAS CONSERVATION DIVISION - OIC DEPT.
Jim Thorpe Building Oklahoma City, Oklahoma 73105
(Rule 3-302)

MAR 15 1982

INVENTORY OF AUTHORIZED EXISTING DISPOSAL WELLS

| NAME OF WELL | LOCATION OF WELL | AUTHORIZING OCC ORDER NO. | DATE OF ORDER | MAX. AUTH. INJECTION RATE (BPD) | MAX. AUTH. INJECTION PRESS. (PSI) | OCC ORDER NOS. GRANTING EXCEPTIONS |
|--------------|---|------------------------------|------------------|---------------------------------------|---|--|
| Myers #1 | SW 34 SE 56 35N 11W 3 Comanche, Oklahoma | 82033 | 9/30/70 | 100 | 650 | |
| | | | | | | |
| | | | | | | |
| | | | | | | |
| | | | | | | |
| | | | | | | |
| | | | | | | |
| | | | | | | |
| | | | | | | |
| | | | | | | |
| | | | | | | |
| | | | | | | |
| | | | | | | |
| | | | | | | |
| | | | | | | |
| | | | | | | |
| | | | | | | |
| | | | | | | |
| | | | | | | |

Operator: L. C. Markley Corporation
Address: P. O. Box 98
Ardmore, Oklahoma 73401

Richard D. Wall Manager
for: W. W. P. [unclear] Secretary
Signature of Duly Authorized Representative
3/15/82
Date

OKLAHOMA CORPORATION COMMISSION
OIL AND GAS CONSERVATION DIVISION - UIC DEPT.
Jim Thorpe Building - Oklahoma City, Oklahoma 73135
(Rule 1-102)

INVENTORY OF AUTHORIZED EXISTING DISPOSAL WELLS

| NAME OF WELL | LOCATION OF WELL | AUTHORIZING OCC ORDER NO. | DATE OF ORDER | MAX. AUTH. INJECTION RATE (BPD) | MAX. AUTH. INJECTION PRESS. (PSI) | OCC ORDER NOS. GRANTING EXCEPTIONS |
|--------------|---|---------------------------|---------------|---------------------------------|-----------------------------------|------------------------------------|
| Cole 05 | 800' FEL, 200' FSI. Sec. 29-T22N-R2W Noble County, Oklahoma | 172700 ✓ | 7-17-80 | 700 | 400 | |
| | | | | | | |
| | | | | | | |
| Shutler 01 | NE/4 NE/4 Sec. 17, 16N | 195776 ✓ | 8-6-81 | 1500 | 1500 | |
| | | | | | | |
| | | | | | | |
| | | | | | | |
| | | | | | | |
| | | | | | | |
| | | | | | | |
| | | | | | | |
| | | | | | | |
| | | | | | | |
| | | | | | | |
| | | | | | | |
| | | | | | | |
| | | | | | | |

Operator: MacKellar, Inc.
Address: 2601 S.W. Expressway - Suite 203E
Oklahoma City, Okla. 73112

E. A. Miller
Signature of Duly Authorized Representative
3-15-82
Date

FORM NO. 1071
(1981)

5
OKLAHOMA CORPORATION COMMISSION
OIL AND GAS CONSERVATION DIVISION UIC DEPT.
Jim Thorpe Building Oklahoma City, Oklahoma 73105
(Rule 3-302)

INVENTORY OF AUTHORIZED EXISTING DISPOSAL WELLS

| NAME OF WELL | LOCATION OF WELL | AUTHORIZING OCC ORDER NO. | DATE OF ORDER | MAX. AUTH. INJECTION RATE (BPD) | MAX. AUTH. INJECTION PRESS. (PSI) | OCC ORDER NOS. GRANTING EXCEPTIONS |
|--------------|---------------------------|---------------------------|---------------|---------------------------------|-----------------------------------|------------------------------------|
| #2 TOWNSEND | SW/4 SE/4 NW/4 29-5N-4E | 159076 | 10/19/79 | 200 bbls | 300# | |
| #2-A GRAY | SE/4 NW/4 18-16N-5E | 201923 | 11/5/81 | 200 bbls | 150# | |
| #2 WYNN | E/2 NW/4 NE/4 21-19N-11E | 197943 | 9/8/81 | 500 bbls | 200# | |
| #2 BUCHANAN | W/2 NE/4 NW/4 4-13N-11E | 120501 | 4/7/76 | 400 bbls | 300# | |
| #3 PINKY | SW/4 NE/4 NW/4 28-14N-11E | 87375 | 10/29/71 | 100 bbls | 100# | |
| #3 PHILLIPS | SW/4 SE/4 NW/4 9-13N-11E | 100011 | 6/14/74 | 300 bbls | 100# | |
| | | | | | | |
| | | | | | | |
| | | | | | | |
| | | | | | | |
| | | | | | | |
| | | | | | | |
| | | | | | | |
| | | | | | | |
| | | | | | | |
| | | | | | | |
| | | | | | | |
| | | | | | | |
| | | | | | | |
| | | | | | | |
| | | | | | | |
| | | | | | | |
| | | | | | | |
| | | | | | | |

Operator: MAGAW & ZIMMER
404 Park/Harvey Center
Address: 200 North Harvey
OKLAHOMA CITY, OKLAHOMA 73102

Arthur S. Magaw
Signature of Duly Authorized Representative
3/2/82
Date

FORM NO. 1071
(1981)

OKLAHOMA CORPORATION COMMISSION
OIL AND GAS CONSERVATION DIVISION UIC DEPT
Jim Thorpe Building Oklahoma City, Oklahoma 73105
(Rule 1-302)

INVENTORY OF AUTHORIZED EXISTING DISPOSAL WELLS

| NAME OF WELL | LOCATION OF WELL | AUTHORIZING OCC ORDER NO. | DATE OF ORDER | MAX. AUTH. INJECTION RATE (BPD) | MAX. AUTH. INJECTION PRESS. (PSI) | OCC ORDER NOS. GRANTING EXCEPTIONS |
|--------------|-----------------------|------------------------------|------------------|---------------------------------------|---|--|
| Archis #3 | NE NE SW 25-19N-3E | 177500 | 10-3-1980 | 200 | 100 | |
| Bartlett #8 | NW SE NE 11-19N-9E | 25189 | 5-22-1959 | | | |
| Hubbard #7 | SW NE NW 12-25N-2W | 159255 | 1-3-1960 | 2000 | 2000 | |
| Vent: SWD #1 | SE SE SE SE 7-21N-10W | 182255 | 4-17-1956 | 300 | 100 | |
| | | | | | | |
| | | | | | | |
| | | | | | | |
| | | | | | | |
| | | | | | | |
| | | | | | | |
| | | | | | | |
| | | | | | | |
| | | | | | | |
| | | | | | | |
| | | | | | | |
| | | | | | | |
| | | | | | | |
| | | | | | | |
| | | | | | | |
| | | | | | | |
| | | | | | | |

Operator: Maggard Oil Company, Inc.
Address: P.O. Box 375
Mannford, Oklahoma 74044

W. M. Maggard
Signature of Duly Authorized Representative
Date: 3-15-1982

FORM NO. 1071
(1981)

OKLAHOMA CORPORATION COMMISSION
OIL AND GAS CONSERVATION DIVISION - UIC DEPT.
Jim Thorpe Building - Oklahoma City, Oklahoma 73105
(Rule 3-302)

INVENTORY OF AUTHORIZED EXISTING DISPOSAL WELLS

| NAME OF WELL | LOCATION OF WELL | AUTHORIZING OCC ORDER NO. | DATE OF ORDER | MAX. AUTH. INJECTION RATE (BPD) | MAX. AUTH. INJECTION PRESS. (PSI) | OCC ORDER NOS. GRANTING EXCEPTIONS |
|--------------|--|------------------------------|------------------|---------------------------------------|---|--|
| SUNNY PAT | NW 1/4, SEC. 29, T27N, R10E, CASH CO., OK | 141673 - | 6/5/78 | | | |
| | | | | | | |
| | | | | | | |
| | | | | | | |
| | | | | | | |
| | | | | | | |
| | | | | | | |
| | | | | | | |
| | | | | | | |
| | | | | | | |
| | | | | | | |
| | | | | | | |
| | | | | | | |
| | | | | | | |
| | | | | | | |
| | | | | | | |
| | | | | | | |
| | | | | | | |
| | | | | | | |
| | | | | | | |
| | | | | | | |
| | | | | | | |
| | | | | | | |

Operator: JOHN M. MAHONEY
FOR: SUNNY PAT OIL CO.
Address: P.O. BOX 167
VINITA, OKLA. 74301

John M. Mahoney
Signature of Duly Authorized Representative
MAR 17 1982
Date


FORM NO. 1071
(1981)

OKLAHOMA CORPORATION COMMISSION
 OIL AND GAS CONSERVATION DIVISION UIC DEPT.
 Jim Thorpe Building Oklahoma City, Oklahoma 73105
 (Rule 3-102)

INVENTORY OF AUTHORIZED EXISTING DISPOSAL WELLS

| NAME OF WELL | LOCATION OF WELL | AUTHORIZING OCC ORDER NO. | DATE OF ORDER | MAX. AUTH. INJECTION RATE (BPD) | MAX. AUTH. INJECTION PRESS. (PSI) | OCC ORDER NOS. GRANTING EXCEPTIONS |
|--------------|-----------------------|---------------------------|---------------|---------------------------------|-----------------------------------|------------------------------------|
| Birdcreek 03 | NW/4, Sec 21, 11N-12E | 201898 | 11-5-81 | 2000 | 500 | |
| Casey A1 | SE/4, Sec 31, 13N-12E | 205897 | 1-25-82 | 1000 | 210 | |
| | | | | | | |
| | | | | | | |
| | | | | | | |
| | | | | | | |
| | | | | | | |
| | | | | | | |
| | | | | | | |
| | | | | | | |
| | | | | | | |
| | | | | | | |
| | | | | | | |
| | | | | | | |
| | | | | | | |
| | | | | | | |
| | | | | | | |
| | | | | | | |
| | | | | | | |
| | | | | | | |
| | | | | | | |

Operator: Majestic Energy Corporation
 Address: P.O. Box 1747, Shreveport, LA 71166



 Signature of Duly Authorized Representative
June 23, 1982
 Date

OKLAHOMA CORPORATION COMMISSION
 OIL AND GAS CONSERVATION DIVISION - UIC DEPT
 Jim Thorpe Building - Oklahoma City, Oklahoma 73105
 (Rule 3-302)

INVENTORY OF AUTHORIZED EXISTING DISPOSAL WELLS

| NAME OF WELL | LOCATION OF WELL | AUTHORIZING OCC ORDER NO. | DATE OF ORDER | MAX. AUTH. INJECTION RATE (BPD) | MAX. AUTH. INJECTION PRESS. (PSI) | OCC ORDER NOS. GRANTING EXCEPTIONS |
|--------------|---|------------------------------|------------------|---------------------------------------|---|--|
| Cowan #7 | NE 1/4 SW 1/4 26716 Range III Okmulgee Co. III | 82509 | 11/17/70 | 200 | 100 | |
| Badger #3 | SE 1/4 NE 1/4 SW 1/4 Sec 17 T15N R.13E Okmulgee Co. III | 202361 | 11/12/81 | 200 | 300 | |
| | | | | | | |
| | | | | | | |
| | | | | | | |
| | | | | | | |
| | | | | | | |
| | | | | | | |
| | | | | | | |
| | | | | | | |
| | | | | | | |
| | | | | | | |
| | | | | | | |
| | | | | | | |
| | | | | | | |

Operator: Joe W. Maly
 Address: Rt #2 Box 152
Beqgs OK 74421

Joe W. Maly
 Signature of Duly Authorized Representative
3/12/82
 Date

FORM NO. 1071
(1981)

OKLAHOMA CORPORATION COMMISSION
OIL AND GAS CONSERVATION DIVISION - EIC DEPT
Jim Thorpe Building - Oklahoma City, Oklahoma 73105
(Rule 1-102)

INVENTORY OF AUTHORIZED EXISTING DISPOSAL WELLS

| NAME OF WELL | LOCATION OF WELL | AUTHORIZING OCC ORDER NO. | DATE OF ORDER | MAX. AUTH. INJECTION RATE (BPD) | MAX. AUTH. INJECTION PRESS. (PSI) | OCC ORDER NOS. GRANTING EXCEPTIONS |
|--------------|-----------------------------------|---------------------------|---------------|---------------------------------|-----------------------------------|------------------------------------|
| Boady #2 | NW1/4 NE 1/4 Sec 11 SN 14E 111 | 172,304 | 30 June 82 | 200 | 2000 | N/A |
| | | | | | | |
| | | | | | | |
| | | | | | | |
| | | | | | | |
| | | | | | | |
| | | | | | | |
| | | | | | | |
| | | | | | | |
| | | | | | | |
| | | | | | | |
| | | | | | | |
| | | | | | | |
| | | | | | | |
| | | | | | | |
| | | | | | | |
| | | | | | | |
| | | | | | | |
| | | | | | | |
| | | | | | | |
| | | | | | | |

Operator: Manis Oil & Gas Inc
Address: 6303 S Western St 404
Okla City, Okla
73139

[Signature]
Signature of Duly Authorized Representative
3-16-82
Date

FORM NO. 1071
(1981)

OKLAHOMA CORPORATION COMMISSION
OIL AND GAS CONSERVATION DIVISION UIC DEPT
Jim Thorpe Building Oklahoma City, Oklahoma 73105
(Rule 3-302)

INVENTORY OF AUTHORIZED EXISTING DISPOSAL WELLS

| NAME OF WELL | LOCATION OF WELL | AUTHORIZING OCC ORDER NO. | DATE OF ORDER | MAX. AUTH. INJECTION RATE (BPD) | MAX. AUTH. INJECTION PRESS. (PSI) | OCC ORDER NOS. GRANTING EXCEPTIONS |
|--------------|--------------------------------------|---------------------------|----------------|---------------------------------|-----------------------------------|------------------------------------|
| Haynie | W/2 SW/4 Sec 20 T15N R7E | 76-76-1216 | Sept. 26, 1967 | | | |
| Tremble | SE 1/4 NW 1/4 SW 1/4 Sec 21 T12N R5E | 74-22-9 | May 31-1962 | | | |
| Molly-Jones | W/4SE, Sec 5, T14N, R7E | Disc App | 9-25-64 | | | |
| | | | | | | |
| | | | | | | |
| | | | | | | |
| | | | | | | |
| | | | | | | |
| | | | | | | |
| | | | | | | |
| | | | | | | |
| | | | | | | |
| | | | | | | |
| | | | | | | |
| | | | | | | |
| | | | | | | |
| | | | | | | |
| | | | | | | |
| | | | | | | |
| | | | | | | |
| | | | | | | |
| | | | | | | |

Operator: Bud Marps Oil
Address: Box 311
Drumright, OK 74030

Bud Marps
Signature of Duly Authorized Representative
April 1, 1982
Date

FORM NO. 1071
(1981)

OKLAHOMA CORPORATION COMMISSION
OIL AND GAS CONSERVATION DIVISION UIC DEPT
Jim Thorpe Building - Oklahoma City, Oklahoma 73105
(Rule 3.302)

INVENTORY OF AUTHORIZED EXISTING DISPOSAL WELLS

| NAME OF WELL | LOCATION OF WELL | AUTHORIZING OCC ORDER NO. | DATE OF ORDER | MAX. AUTH. INJECTION RATE (BPD) | MAX. AUTH. INJECTION PRESS. (PSI) | OCC ORDER NOS. GRANTING EXCEPTIONS |
|--------------|--|---------------------------|---------------|---------------------------------|-----------------------------------|------------------------------------|
| Neff 01 | SW NW NE, sec 23-25-5E Marshall County, Okla. 95 | 169035 | May 9, 1980 | 100 | 450 | |
| Browne 01 | NE SW, section 25-4N-6W Grady County, Oklahoma 51 | 208017 | Feb. 3, 1982 | 200 | 500 | |
| | | | | | | |
| | | | | | | |
| | | | | | | |
| | | | | | | |
| | | | | | | |
| | | | | | | |
| | | | | | | |
| | | | | | | |
| | | | | | | |
| | | | | | | |
| | | | | | | |
| | | | | | | |
| | | | | | | |
| | | | | | | |
| | | | | | | |
| | | | | | | |
| | | | | | | |
| | | | | | | |
| | | | | | | |

Operator: Marshall Oil Corporation
Address: 6230 N. Western
Oklahoma City, Oklahoma 73118

M. Adams Kane
Signature of Duly Authorized Representative
3/23/82
Date

FORM NO. 1071
(1981)

OKLAHOMA CORPORATION COMMISSION
OIL AND GAS CONSERVATION DIVISION UIC DEPT.
Jim Thorpe Building Oklahoma City, Oklahoma 73105
(Rule 1-302)

INVENTORY OF AUTHORIZED EXISTING DISPOSAL WELLS

| NAME OF WELL | LOCATION OF WELL | AUTHORIZING OCC ORDER NO. | DATE OF ORDER | MAX. AUTH. INJECTION RATE (BPD) | MAX. AUTH. INJECTION PRESS. (PSI) | OCC ORDER NOS. GRANTING EXCEPTIONS |
|---------------------|----------------------------|------------------------------|------------------|---------------------------------------|---|--|
| Jennie Murray Lease | | 140112 | 2/22/78 | 25 | gravity | - |
| Well No 3 | S.W. 1/4 Sec 4 T 21N R 13E | 143 | | | | |
| | | | | | | |
| | | | | | | |
| | | | | | | |
| | | | | | | |
| | | | | | | |
| | | | | | | |
| | | | | | | |
| | | | | | | |
| | | | | | | |
| | | | | | | |
| | | | | | | |
| | | | | | | |
| | | | | | | |
| | | | | | | |
| | | | | | | |
| | | | | | | |
| | | | | | | |
| | | | | | | |
| | | | | | | |
| | | | | | | |
| | | | | | | |
| | | | | | | |

Operator: _____
Address: _____

Lou H. Martin

Signature of Duly Authorized Representative
3/10/82

Date

FORM NO. 1071
(1981)

OKLAHOMA CORPORATION COMMISSION
OIL AND GAS CONSERVATION DIVISION UIC DEPT.
Jim Thorpe Building Oklahoma City, Oklahoma 73105
(Rule 1-302)

INVENTORY OF AUTHORIZED EXISTING DISPOSAL WELLS

| NAME OF WELL | LOCATION OF WELL | AUTHORIZING OCC ORDER NO. | DATE OF ORDER | MAX. AUTH. INJECTION RATE (BPD) | MAX. AUTH. INJECTION PRESS. (PSI) | OCC ORDER NOS. GRANTING EXCEPTIONS |
|--------------|------------------|------------------------------|------------------|---------------------------------------|---|--|
| D+R # 1 | NE-NE-SW | | | | | |
| | | | | | | |
| | | | | | | |
| | | | | | | |
| | | | | | | |
| | | | | | | |
| | | | | | | |
| | | | | | | |
| | | | | | | |
| | | | | | | |
| | | | | | | |
| | | | | | | |
| | | | | | | |
| | | | | | | |
| | | | | | | |
| | | | | | | |
| | | | | | | |
| | | | | | | |
| | | | | | | |
| | | | | | | |
| | | | | | | |
| | | | | | | |

Operator: Burt Martin
Address: 508 W. Ragan
Henryetta, OK 74437

Signature of Duly Authorized Representative

Date

White Copy to Submitter
 Yellow Copy to Analyst
 Pink Copy to State WQL

RETURN TO: NAME Scott K. Martin
 ADDRESS 208 W. Wayne
 CITY & STATE Henry, Okla.
 ZIP 73147

OKLAHOMA STATE DEPARTMENT OF HEALTH
 WATER QUALITY CONTROL DIVISION
 WATER SUPPLY ANALYSIS REPORT

GROUND WATER McAlester SEC 33 T 12 N R 12 E W SAMPLE NUMBER 28
 DEPTH _____ WELL NO. _____ FORMATION _____ LABORATORY NO. 5656-01
 SURFACE WATER M 14 14 SEC _____ T _____ N R _____ E DATE COLLECTED 21st Dec 72
 NAME Scott K. Martin LAKE _____ STREAM _____ DATE RECEIVED 21st Dec 72
 SUPPLY FOR Municipal Injection CITY _____ CITIZEN DATE COMPLETED 22nd Dec 72
 COUNTY Okmulgee BASIN NO. 2-2 RAW TREATED _____ PUBLIC _____ PRIVATE
 SAMPLE COLLECTED BY Scott Martin REPRESENTING Self

METHOD(S) OF PRESERVATION _____

RESULTS REPORTED IN MILLIGRAMS PER LITER (MG/L) EXCEPT AS NOTED

| PARAMETER FOR RAW AND TREATED WATER | CONCENTRATION IN SAMPLE | PARAMETER ² FOR TREATED WATER | CONCENTRATION IN SAMPLE |
|--------------------------------------|-------------------------|---|-------------------------|
| Total Hardness ¹ | | Sodium ³ | |
| Calcium Hardness ¹ | | Fluoride (1.0) [*] (3.4) ^{**} | |
| Magnesium Hardness ¹ | | Manganese ³ (0.05) [*] | |
| Total Alkalinity ¹ | | Color Units (15) [*] | |
| "P" Alkalinity ¹ | <u>10</u> | Turbidity Units (5.0) [*] | |
| Calcium | | Threshold Odor No. (3.0) [*] | |
| Magnesium (50) [*] | | Threshold Taste No. (5.0) [*] | |
| Hydroxide ¹ | | Copper ³ (1.0) [*] | |
| Carbonate ¹ | | Silver ³ (0.05) ^{**} | |
| Bicarbonate ¹ | | Cadmium ³ (0.01) ^{**} | |
| Carbonate Hardness ¹ | | Zinc ³ (5.0) [*] | |
| Non-Carbonate Hardness ¹ | | Lead ³ (0.05) ^{**} | |
| Dissolved Solids (500) [*] | | Chromium ³ | |
| Nitrate (as N) (10) [*] | <u>2</u> | Chromium ³ Hex (0.05) ^{**} | |
| Iron ³ (0.3) [*] | <u>15</u> | Barium ³ (1.0) ^{**} | |
| Sulfate (as SO4) (250) [*] | | Arsenic ³ (0.01) [*] (0.05) ^{**} | |
| Chloride (250) [*] | <u>154</u> | Selenium ³ (0.01) ^{**} | |
| pH | <u>7.2</u> | Cyanide (0.01) [*] (0.2) ^{**} | |
| pOH | <u>7.8</u> | Chloroform Extractable (0.2) [*] | |
| | | Phenol (0.001) [*] | |

COMMENTS _____

^{*}RECOMMENDED MAXIMUM ^{**}REJECTION LIMIT

ANALYST Edna Yalpeck, RPS

¹Reported as CaCO₃.

²Concentrations will be determined if justified specifically or as part of statewide public water supply monitoring program.

³Total, includes dissolved and suspended fractions.

A brief discussion of the relative significance is on the reverse side.

Significance of Water Supply Analysis

Total Hardness is generally considered to be an expression of the relative amount of soap required to produce a suds or lather. Waters with a Total Hardness less than 75 mg/l are considered to be soft, between 75 and 150 mg/l are moderately hard, 150 to 300 mg/l are hard, and greater than 300 mg/l are very hard. Excessive hardness may cause laundering difficulties or produce scale in hot water tanks and cooking utensils. Hard waters are as satisfactory for human consumption as soft waters, except for the economically detrimental effects. The components of Total Hardness may be classified in two ways: (1) with respect to the metallic cations which cause by far the greatest portion of hardness in natural waters, Calcium (Calcium Hardness) and Magnesium (Magnesium Hardness); and (2) with respect to the anions associated with the metallic cations, Carbonate Hardness and Non-Carbonate Hardness (or temporary and permanent hardness, respectively). The major cause of hardness problems is Carbonate Hardness. Hardness is generally derived from the natural accumulation of salts from contact with soil and geological formations, principally limestone, dolomite, and gypsum.

Total Alkalinity is a measure of the buffering capacity, or the ability to resist sudden changes in pH. Within the range of 30 to 500 mg/l, Total Alkalinity should be that value which from experience is satisfactory for a particular water supply. Frequent variations from normal values would be detrimental to water supply processing mechanisms. "P" Alkalinity measures a portion of the Total Alkalinity and enables one to determine the levels of the component parts of Total Alkalinity, namely Hydroxide, Carbonate, and Bicarbonate. Waters with a low alkalinity and a pH approaching pH 7 may have a tendency to corrode water lines. Bicarbonates in combination with Calcium and Magnesium form scale in hot water units.

The recommended upper limit for Dissolved Solids is 500 mg/l and waters over that value should not be used if less mineralized supplies are available. Alkalinity, Chloride, and Sulfate are primarily responsible for Dissolved Solids content.

High Nitrate concentrations may cause methemoglobinemia (blue baby). An upper limit of 45 mg/l has been recommended. The source(s) of Nitrate may be soil, sewage, and/or fertilizer.

Iron and/or Manganese may stain laundry, utensils, and sinks a reddish-brown as well as produce reddish to black colored water. Limits of 0.3 mg/l for Iron and 0.05 mg/l for Manganese have been recommended.

Excessive concentrations of Sulfate in water may act as a laxative to unaccustomed consumers. A bitter or gyp taste is often associated with high Sulfate concentrations. The recommended maximum is 250 mg/l.

Chloride, a major constituent of common table salt, may impart a salty taste. An upper limit of 250 mg/l has been recommended.

The Hydrogen ion concentration expressed as pH and the Hydroxyl ion concentration expressed as pOH reflect the acidity or basicity of a water. It is normally desirable to maintain a pH somewhat above pH 7.0 as corrosiveness tends to increase with decreasing pH.

White Copy to Submitter
 Yellow Copy to Analyst
 Pink Copy to State WQL

RETURN TO: NAME Bert K. Martin
 ADDRESS 528 W. Bayan
 CITY & STATE Henryetta, Okla.
 ZIP 73447

OKLAHOMA STATE DEPARTMENT OF HEALTH
 WATER QUALITY CONTROL DIVISION
 WATER SUPPLY ANALYSIS REPORT

GROUND WATER 14 14 14 SEC 33 T. 12 N. R. 12 E. SAMPLE NUMBER 28 A
 DEPTH _____ WELL NO. _____ FORMATION _____ LABORATORY NO. 5656-01
 SURFACE WATER 14 14 14 SEC _____ T. _____ N. R. _____ E. DATE COLLECTED 21 Dec 72
 NAME Bert K. Martin LAKE _____ STREAM _____ DATE RECEIVED 31 Dec 72
 SUPPLY FOR Underground Injection CITY _____ CITIZEN. X DATE COMPLETED 28 Dec 72
 COUNTY Okmulgee BASIN NO. 27 RAW X TREATED _____ PUBLIC _____ PRIVATE X
 SAMPLE COLLECTED BY Bert Martin REPRESENTING Self
 METHOD(S) OF PRESERVATION Refrigeration 4°C

RESULTS REPORTED IN MILLIGRAMS PER LITER (MG/L) EXCEPT AS NOTED

| PARAMETER FOR RAW AND TREATED WATER | CONCENTRATION IN SAMPLE | PARAMETER FOR TREATED WATER | CONCENTRATION IN SAMPLE |
|--------------------------------------|-------------------------|---|-------------------------|
| Total Hardness ¹ | <u>526.0</u> | Sodium ³ | |
| Calcium Hardness ¹ | <u>415.0</u> | Fluoride (1.0) [*] (3.4) ^{**} | |
| Magnesium Hardness ¹ | <u>111.0</u> | Manganese ³ (0.05) [*] | |
| Total Alkalinity ¹ | | Color Units (15) [*] | |
| "P" Alkalinity ¹ | | Turbidity Units (5.0) [*] | |
| Calcium | <u>163.0</u> | Threshold Odor No. (3.0) [*] | |
| Magnesium (50) [*] | <u>28.0</u> | Threshold Taste No. (5.0) [*] | |
| Hydroxide ¹ | <u>0.0</u> | Copper ³ (1.0) [*] | |
| Carbonate | <u>0.0</u> | Silver ³ (0.05) ^{**} | |
| Bicarbonate ¹ | <u>0.0</u> | Cadmium ³ (0.01) ^{**} | |
| Carbonate Hardness ¹ | <u>0.0</u> | Zinc ³ (5.0) [*] | |
| Non-Carbonate Hardness ¹ | <u>526.0</u> | Lead ³ (0.05) ^{**} | |
| Dissolved Solids (500) [*] | | Chromium ³ | |
| Nitrate (as N) (10) [*] | | Chromium ³ Hex (0.05) ^{**} | |
| Iron ³ (0.3) [*] | | Barium ³ (1.0) ^{**} | |
| Sulfate (as SO4) (250) [*] | <u>110</u> | Arsenic ³ (0.01) [*] (0.05) ^{**} | |
| Chloride (250) [*] | | Selenium ³ (0.01) ^{**} | |
| pH | | Cyanide (0.01) [*] (0.2) ^{**} | |
| pOH | | Chloroform Extractable (0.2) [*] | |
| | | Phenol (0.001) [*] | |

COMMENTS Continuation of sample #28

*RECOMMENDED MAXIMUM ** REJECTION LIMIT

ANALYST G. W. Gebhardt, P.P.S.

¹Reported as CaCO₃.

²Concentrations will be determined if justified specifically or as part of statewide public water supply monitoring program.

³Total, includes dissolved and suspended fractions.

A brief discussion of the relative significance is on the reverse side.

Significance of Water Supply Analysis

Total Hardness is generally considered to be an expression of the relative amount of soap required to produce a suds or lather. Waters with a Total Hardness less than 75 mg/l are considered to be soft, between 75 and 150 mg/l are moderately hard, 150 to 300 mg/l are hard, and greater than 300 mg/l are very hard. Excessive hardness may cause laundering difficulties or produce scale in hot water tanks and cooking utensils. Hard waters are as satisfactory for human consumption as soft waters, except for the economically detrimental effects. The components of Total Hardness may be classified in two ways: (1) with respect to the metallic cations which cause by far the greatest portion of hardness in natural waters, Calcium (Calcium Hardness) and Magnesium (Magnesium Hardness); and (2) with respect to the anions associated with the metallic cations, Carbonate Hardness and Non-Carbonate Hardness (or temporary and permanent hardness, respectively). The major cause of hardness problems is Carbonate Hardness. Hardness is generally derived from the natural accumulation of salts from contact with soil and geological formations, principally limestone, dolomite, and gypsum.

Total Alkalinity is a measure of the buffering capacity, or the ability to resist sudden changes in pH. Within the range of 30 to 500 mg/l, Total Alkalinity should be that value which from experience is satisfactory for a particular water supply. Frequent variations from normal values would be detrimental to water supply processing mechanisms. "P" Alkalinity measures a portion of the Total Alkalinity and enables one to determine the levels of the component parts of Total Alkalinity, namely Hydroxide, Carbonate, and Bicarbonate. Waters with a low alkalinity and a pH approaching pH 7 may have a tendency to corrode water lines. Bicarbonates in combination with Calcium and Magnesium form scale in hot water units.

The recommended upper limit for Dissolved Solids is 500 mg/l and waters over that value should not be used if less mineralized supplies are available. Alkalinity, Chloride, and Sulfate are primarily responsible for Dissolved Solids content.

High Nitrate concentrations may cause methemoglobinemia (blue baby). An upper limit of 45 mg/l has been recommended. The source(s) of Nitrate may be soil, sewage, and/or fertilizer.

Iron and/or Manganese may stain laundry, utensils, and sinks a reddish-brown as well as produce reddish to black colored water. Limits of 0.3 mg/l for Iron and 0.05 mg/l for Manganese have been recommended.

Excessive concentrations of Sulfate in water may act as a laxative to unaccustomed consumers. A bitter or gyp taste is often associated with high Sulfate concentrations. The recommended maximum is 250 mg/l.

Chloride, a major constituent of common table salt, may impart a salty taste. An upper limit of 250 mg/l has been recommended.

The Hydrogen ion concentration expressed as pH and the Hydroxyl ion concentration expressed as pOH reflect the acidity or basicity of a water. It is normally desirable to maintain a pH somewhat above pH 7.0 as corrosiveness tends to increase with decreasing pH.

FORM NO. 1071
(1981)

OKLAHOMA CORPORATION COMMISSION
OIL AND GAS CONSERVATION DIVISION - HC DEPT.
Jim Thorpe Building - Oklahoma City, Oklahoma 73105
(Rule 1302)

INVENTORY OF AUTHORIZED EXISTING DISPOSAL WELLS

| NAME OF WELL | LOCATION OF WELL | AUTHORIZING OCC ORDER NO. | DATE OF ORDER | MAX. AUTH. INJECTION RATE (BPD) | MAX. AUTH. INJECTION PRESS. (PSI) | OCC ORDER NOS. GRANTING EXCEPTIONS |
|---------------------|--|------------------------------|----------------------|---------------------------------------|---|--|
| <i>Svingston #1</i> | <i>NW-SW-NW 11-25N-16E Nowata County</i> | <i>250412</i> | <i>Dec. 20, 1983</i> | <i>300</i> | <i>400</i> | |
| | | | | | | |
| | | | | | | |
| | | | | | | |
| | | | | | | |
| | | | | | | |
| | | | | | | |
| | | | | | | |
| | | | | | | |
| | | | | | | |
| | | | | | | |
| | | | | | | |
| | | | | | | |
| | | | | | | |
| | | | | | | |
| | | | | | | |
| | | | | | | |
| | | | | | | |
| | | | | | | |
| | | | | | | |
| | | | | | | |
| | | | | | | |
| | | | | | | |

Operator: Mason Oil Co., Inc.
Address: 142 So. Pine
Nowata, OK 74048

Betty Dunlap
Signature of Duly Authorized Representative
3-18-86
Date

OKLAHOMA CORPORATION COMMISSION
OIL AND GAS CONSERVATION DIVISION UIC DEPT.
Jim Thorpe Building Oklahoma City, Oklahoma 73105
(Rule 3-302)

INVENTORY OF AUTHORIZED EXISTING DISPOSAL WELLS

| NAME OF WELL | LOCATION OF WELL | AUTHORIZING OCC ORDER NO. | DATE OF ORDER | MAX. AUTH. INJECTION RATE (BPD) | MAX. AUTH. INJECTION PRESS. (PSI) | OCC ORDER NOS. GRANTING EXCEPTIONS |
|----------------|-------------------|------------------------------|------------------|---------------------------------------|---|--|
| Anderson C # 7 | SW 1/4 15-28N-13E | 185942 | 3-17-81 | 1500 | 800 | None |
| | | | | | | |
| | | | | | | |
| | | | | | | |
| | | | | | | |
| | | | | | | |
| | | | | | | |
| | | | | | | |
| | | | | | | |
| | | | | | | |
| | | | | | | |
| | | | | | | |
| | | | | | | |
| | | | | | | |
| | | | | | | |
| | | | | | | |
| | | | | | | |
| | | | | | | |
| | | | | | | |
| | | | | | | |

Operator: Ray Matoush
Address: RR #2 Box 46-D
Indep. Hs. 67301

Ray Matoush
Signature of Duly Authorized Representative
4-5-82
Date

OKLAHOMA CORPORATION COMMISSION
 OIL AND GAS CONSERVATION DIVISION - TIC DEPT.
 Jim Thorpe Building - Oklahoma City, Oklahoma 73105
 (Rule 3-302)

INVENTORY OF AUTHORIZED EXISTING DISPOSAL WELLS

| NAME OF WELL | LOCATION OF WELL | AUTHORIZING OCC ORDER NO. | DATE OF ORDER | MAX. AUTH. INJECTION RATE (BPD) | MAX. AUTH. INJECTION PRESS. (PSI) | OCC ORDER NOS. GRANTING EXCEPTIONS |
|--------------------------|-----------------------|---------------------------|---------------|---------------------------------|-----------------------------------|------------------------------------|
| Jessie Payne 35ND | Sec 31-22-13 Tulsa Co | 120730 | 11-18-81 | 80 | 250 | PD 7753 |
| Sam McWright 2-A | Sec 8-21-13 Tulsa Co | 202267 | 11-12-81 | 300 | 500 | P 11232 |
| Sister No 1 | Sec 31-21-13 " " | 201891 | 10-7-81 | 300 | 500 | 11127 |
| L. Palmer No 10 | Sec 9-21-13 " " | 187677 | 3-25-81 | 500 | 350 | 10597 |
| Trap Keys No 12 | Sec 9-21-13 " " | 205899 | 12-18-81 | 300 | 500 | 11308 |
| Kutledge No 2 | Sec 5-21-13 " " | 208015 | 12-16-81 | 800 | 500 | 11306 |
| Kutledge No 3 | Sec 5-21-13 " " | 208016 | 12-16-81 | 800 | 500 | 11307 |
| HORTON 2-A | Sec 30-21-13 " " | 201890 | 11-18-81 | 300 | 500 | PD 11126 |
| Sold to: Lucas Petroleum | | | | | | |
| Re: 1 - 201890 | | | | | | |
| 201891 | | | | | | |
| | | | | | | |
| | | | | | | |
| | | | | | | |
| | | | | | | |
| | | | | | | |
| | | | | | | |
| | | | | | | |
| | | | | | | |
| | | | | | | |
| | | | | | | |
| | | | | | | |

Operator: Murray Oil Co. Inc.
 Address: P.O. Box 467
SKiatook, OKla 74070

Virgil Lee Howell
 Signature of Duly Authorized Representative
3-15-82
 Date

FORM NO. 1071
(1981)

OKLAHOMA CORPORATION COMMISSION
OIL AND GAS CONSERVATION DIVISION UIC DEPI
Jim Thorpe Building Oklahoma City, Oklahoma 73105
(Rule 1-302)

INVENTORY OF AUTHORIZED EXISTING DISPOSAL WELLS

| NAME OF WELL | LOCATION OF WELL | AUTHORIZING OCC ORDER NO. | DATE OF ORDER | MAX. AUTH. INJECTION RATE (BPD) | MAX. AUTH. INJECTION PRESS. (PSI) | OCC ORDER NOS. GRANTING EXCEPTIONS |
|--------------|------------------|------------------------------|------------------|---------------------------------------|---|--|
| Coulter #1 | NW 20-25N-1W 71 | 33057 | 7-26-56 | 500 | 0 | |
| Mansfield #2 | NW 25-25N-2W | 35215 | 4-9-57 | 500 | 500 | |
| Sutton #1 | SW 30-25N-1W | 161240 | 11-2-79 | 300 | 200 | |
| | | | | | | |
| | | | | | | |
| | | | | | | |
| | | | | | | |
| | | | | | | |
| | | | | | | |
| | | | | | | |
| | | | | | | |
| | | | | | | |
| | | | | | | |
| | | | | | | |
| | | | | | | |
| | | | | | | |
| | | | | | | |
| | | | | | | |
| | | | | | | |
| | | | | | | |
| | | | | | | |
| | | | | | | |

Operator: J. W. McAninch
Address: 110 Wheatheart Drive
Tonkawa, Oklahoma 74653

Jim Reith
Signature of Duly Authorized Representative
March 15, 1982
Date

FORM NO. 1071
(1981)

OKLAHOMA CORPORATION COMMISSION
OIL AND GAS CONSERVATION DIVISION UIC DEPT.
Jim Thorpe Building Oklahoma City, Oklahoma 73105
(Rule 3-102)

INVENTORY OF AUTHORIZED EXISTING DISPOSAL WELLS

| | NAME OF WELL | LOCATION OF WELL | AUTHORIZING OCC ORDER NO. | DATE OF ORDER | MAX. AUTH. INJECTION RATE (BPD) | MAX. AUTH. INJECTION PRESS. (PSI) | OCC ORDER NOS. GRANTING EXCEPTIONS |
|-----|-----------------|--|------------------------------|------------------|---------------------------------------|---|--|
| (1) | Sunday Field #6 | SW1/4, Sec. 7-14N-10E, Creek Co., OK | 171410 | 6/24/80 | 60 | 0 | |
| (2) | Jackson #2 | SW1/4, Sec. 14-10N-09E, Creek Co., OK | 141029 | 1/20/81 | 100 | 0 | |
| | | | | | | | |
| | | | | | | | |
| | | | | | | | |
| | | | | | | | |
| | | | | | | | |
| | | | | | | | |
| | | | | | | | |
| | | | | | | | |
| | | | | | | | |
| | | | | | | | |
| | | | | | | | |
| | | | | | | | |
| | | | | | | | |
| | | | | | | | |
| | | | | | | | |
| | | | | | | | |
| | | | | | | | |
| | | | | | | | |
| | | | | | | | |

Operator: P. A. McGinley and
J. R. McGinley, Jr.
Address: 512 Mayo Building
P. O. Box 1405
Tulsa, OK 74101

J. R. McGinley, Jr. / Co-Operator
Signature of Duly Authorized Representative
1/15/82
Date

OKLAHOMA CORPORATION COMMISSION
OIL AND GAS CONSERVATION DIVISION - TIC DEPT
Jim Thorpe Building - Oklahoma City, Oklahoma 73105
(Rule 3-102)

INVENTORY OF AUTHORIZED EXISTING DISPOSAL WELLS

| NAME OF WELL | LOCATION OF WELL | AUTHORIZING OCC ORDER NO. | DATE OF ORDER | MAX. AUTH. INJECTION RATE (BPD) | MAX. AUTH. INJECTION PRESS. (PSI) | OCC ORDER NOS. GRANTING EXCEPTIONS |
|-------------------|---------------------------------|------------------------------|------------------|---------------------------------------|---|--|
| <i>Elmore #16</i> | <i>NW 1/4 - Sec 14 - NW 1/4</i> | | | | | |
| | <i>Sec 24 - T5 23-</i> | | | | | |
| | <i>Range 7 - W 5</i> | | | | | |
| | | | | | | |
| | | | | | | |
| | | | | | | |
| | | | | | | |
| | | | | | | |
| | | | | | | |
| | | | | | | |
| | | | | | | |
| | | | | | | |
| | | | | | | |
| | | | | | | |
| | | | | | | |
| | | | | | | |
| | | | | | | |
| | | | | | | |
| | | | | | | |
| | | | | | | |
| | | | | | | |
| | | | | | | |
| | | | | | | |

Operator: *McGraw Oil Co*
Address: *819 South Denver*
Tulsa, Okla. 74119

L. Edwin Flanagan
Signature of Duly Authorized Representative
3-27-82
Date

FORM NO. 1071
(1981)

OKLAHOMA CORPORATION COMMISSION

OIL AND GAS CONSERVATION DIVISION - UIC DEPT
 Jim Thorpe Building Oklahoma City, Oklahoma 73105
 (Rule 3-102)

INVENTORY OF AUTHORIZED EXISTING DISPOSAL WELLS

| NAME OF WELL | LOCATION OF WELL | AUTHORIZING OCC ORDER NO. | DATE OF ORDER | MAX. AUTH. INJECTION RATE (BPD) | MAX. AUTH. INJECTION PRESS. (PSI) | OCC ORDER NOS. GRANTING EXCEPTIONS |
|--------------|---|------------------------------|------------------|---------------------------------------|---|--|
| Bishop # 3 | NE 1/4 SW 1/4 SW 1/4 3002 1/2 Sec 15N Rng 2E Creek Co. Ok | 176050 | 6-1-80 | 200 Bbls | 100 lbs | NONE |
| | | | | | | |
| | | | | | | |
| | | | | | | |
| | | | | | | |
| | | | | | | |
| | | | | | | |
| | | | | | | |
| | | | | | | |
| | | | | | | |
| | | | | | | |
| | | | | | | |
| | | | | | | |
| | | | | | | |
| | | | | | | |
| | | | | | | |
| | | | | | | |
| | | | | | | |
| | | | | | | |

Operator: Carl M. Quire
 Address: 135 W 6th Ave 924
Bristow, Ok. 74010

Carl M. Quire
 Signature of Duly Authorized Representative
3-16-82
 Date

FORM NO. 1071
(1981)

OKLAHOMA CORPORATION COMMISSION
OIL AND GAS CONSERVATION DIVISION UIC DEPT
Jim Thorpe Building Oklahoma City, Oklahoma 73105
(Rule 3-302)

INVENTORY OF AUTHORIZED EXISTING DISPOSAL WELLS

| NAME OF WELL | LOCATION OF WELL | AUTHORIZING OCC ORDER NO. | DATE OF ORDER | MAX. AUTH. INJECTION RATE (BPD) | MAX. AUTH. INJECTION PRESS. (PSI) | OCC ORDER NOS. GRANTING EXCEPTIONS |
|-----------------|--------------------|------------------------------|------------------|---------------------------------------|---|--|
| Ada Williams #1 | SE-SW-SE 16-101-9E | 37 128319 | 2/23/77 | | | |
| | | | | | | |
| | | | | | | |
| | | | | | | |
| | | | | | | |
| | | | | | | |
| | | | | | | |
| | | | | | | |
| | | | | | | |
| | | | | | | |
| | | | | | | |
| | | | | | | |
| | | | | | | |
| | | | | | | |
| | | | | | | |
| | | | | | | |
| | | | | | | |
| | | | | | | |
| | | | | | | |
| | | | | | | |
| | | | | | | |
| | | | | | | |

Operator: Lan McQuire
Address: Bl. 1 Box 298
Kellyville, Ok. 74039

Lan McQuire
Signature of Duly Authorized Representative
5-11-82
Date

OKLAHOMA CORPORATION COMMISSION
OIL AND GAS CONSERVATION DIVISION UIC DEPT.
Jim Thorpe Building Oklahoma City, Oklahoma 73105
(Rule 3-302)

INVENTORY OF AUTHORIZED EXISTING DISPOSAL WELLS

| NAME OF WELL. | LOCATION OF WELL. | AUTHORIZING OCC ORDER NO. | DATE OF ORDER | MAX. AUTH. INJECTION RATE (BPD) | MAX. AUTH. INJECTION PRESS. (PSI) | OCC ORDER NOS. GRANTING EXCEPTIONS |
|-------------------|---|------------------------------|------------------|---------------------------------------|---|--|
| <i>Whiting #3</i> | <i>OKFUSKEE CTY 10 SE 1/4 SW 1/4 SW 1/4 N 1/2 11E</i> | <i>113629</i> | <i>6/26/75</i> | <i>100</i> | <i>300/quantity</i> | |
| | | | | | | |
| | | | | | | |
| | | | | | | |
| | | | | | | |
| | | | | | | |
| | | | | | | |
| | | | | | | |
| | | | | | | |
| | | | | | | |
| | | | | | | |
| | | | | | | |
| | | | | | | |
| | | | | | | |
| | | | | | | |
| | | | | | | |
| | | | | | | |
| | | | | | | |
| | | | | | | |
| | | | | | | |
| | | | | | | |
| | | | | | | |
| | | | | | | |
| | | | | | | |
| | | | | | | |

Operator: *A. H. McMillan Oil Co.*
Address: *403 MAGNOLIA*
TERRACE, OK 74464

Mrs. G. J. McMillan
Signature of Duly Authorized Representative
March 29, 1982
Date

FORM NO. 1071
(1981)

OKLAHOMA CORPORATION COMMISSION
OIL AND GAS CONSERVATION DIVISION - UIC DEPT.
Jim Thorpe Building - Oklahoma City, Oklahoma 73105
(Rule 1-302)

INVENTORY OF AUTHORIZED EXISTING DISPOSAL WELLS

| NAME OF WELL | LOCATION OF WELL | AUTHORIZING OCC ORDER NO. | DATE OF ORDER | MAX. AUTH. INJECTION RATE (BPD) | MAX. AUTH. INJECTION PRESS. (PSI) | OCC ORDER NOS. GRANTING EXCEPTIONS |
|--------------|---|------------------------------|------------------|---------------------------------------|---|--|
| Snyder | NE ¹ / ₄ Sec 25 T 22N R2W | 03 47106 - | 1962 | | | |
| | | | | | | |
| | | | | | | |
| | | | | | | |
| | | | | | | |
| | | | | | | |
| | | | | | | |
| | | | | | | |
| | | | | | | |
| | | | | | | |
| | | | | | | |
| | | | | | | |
| | | | | | | |
| | | | | | | |
| | | | | | | |
| | | | | | | |
| | | | | | | |
| | | | | | | |
| | | | | | | |

Operator: E.L. McNeal
Address: RT#7 Box 28 Enid Okla. 73707

E. L. McNeal
Signature of Duly Authorized Representative
3-16-82
Date

FORM NO. 1071
(1981)

OKLAHOMA CORPORATION COMMISSION
OIL AND GAS CONSERVATION DIVISION - UIC DEPT
Jim Thorpe Building - Oklahoma City, Oklahoma 73105
(Rule 3-3e2)

INVENTORY OF AUTHORIZED EXISTING DISPOSAL WELLS

| NAME OF WELL | LOCATION OF WELL | AUTHORIZING OCC ORDER NO. | DATE OF ORDER | MAX. AUTH. INJECTION RATE (BPD) | MAX. AUTH. INJECTION PRESS. (PSI) | OCC ORDER NOS. GRANTING EXCEPTIONS |
|--------------|--|------------------------------|------------------|---------------------------------------|---|--|
| Watson #4 | SE 1/4, NW 1/4, SEC. 16, T16N, R14E, Tulsa, County | 137900 | 1-31-78 | 5 BPD | Gravity | - |
| | | | | | | |
| | | | | | | |
| | | | | | | |
| | | | | | | |
| | | | | | | |
| | | | | | | |
| | | | | | | |
| | | | | | | |
| | | | | | | |
| | | | | | | |
| | | | | | | |
| | | | | | | |
| | | | | | | |
| | | | | | | |
| | | | | | | |
| | | | | | | |

Operator: J. W. Meadors, Jr.
Address: Box 151
Bixby, Okla. 74008

J. W. Meadors, Jr.
Signature of Duly Authorized Representative
March 15, 1982
Date

FORM NO. 1071
(1981)

OKLAHOMA CORPORATION COMMISSION
OIL AND GAS CONSERVATION DIVISION -- UIC DEPT.
Jim Thorpe Building -- Oklahoma City, Oklahoma 73105
(Rule 3-302)

INVENTORY OF AUTHORIZED EXISTING DISPOSAL WELLS

| NAME OF WELL | LOCATION OF WELL | AUTHORIZING OCC ORDER NO. | DATE OF ORDER | MAX. AUTH. INJECTION RATE (BPD) | MAX. AUTH. INJECTION PRESS. (PSI) | OCC ORDER NOS. GRANTING EXCEPTIONS |
|--------------|------------------|---------------------------|---------------|---------------------------------|-----------------------------------|------------------------------------|
| WALKER AC 2A | SW-SW-SE | 94,430 | 12/73 | 65 | 465 | |
| | | | | | | |
| | | | | | | |
| | | | | | | |
| | | | | | | |
| | | | | | | |
| | | | | | | |
| | | | | | | |
| | | | | | | |
| | | | | | | |
| | | | | | | |
| | | | | | | |
| | | | | | | |
| | | | | | | |
| | | | | | | |
| | | | | | | |
| | | | | | | |
| | | | | | | |
| | | | | | | |

Operator: JOE B. Meek
Address: ROUTE 3 BOX 459
ADA OKLAHOMA 74020

Joe B. Meek
Signature of Duly Authorized Representative

Date: 12 1982

FORM NO. 1071
(1981)

OKLAHOMA CORPORATION COMMISSION
OIL AND GAS CONSERVATION DIVISION - OIC DEPT
Jim Thorpe Building - Oklahoma City, Oklahoma 73105
(Rule 3-302)

INVENTORY OF AUTHORIZED EXISTING DISPOSAL WELLS

| NAME OF WELL | LOCATION OF WELL | AUTHORIZING OCC ORDER NO. | DATE OF ORDER | MAX. AUTH. INJECTION RATE (BPD) | MAX. AUTH. INJECTION PRESS. (PSI) | OCC ORDER NOS. GRANTING EXCEPTIONS |
|--------------|------------------|------------------------------|------------------|---------------------------------------|---|--|
| | | | | | | |
| | | | | | | |
| | | | | | | |
| | | | | | | |
| | | | | | | |
| | | | | | | |
| | | | | | | |
| | | | | | | |
| | | | | | | |
| | | | | | | |
| | | | | | | |
| | | | | | | |
| | | | | | | |
| | | | | | | |
| | | | | | | |
| | | | | | | |
| | | | | | | |
| | | | | | | |
| | | | | | | |
| | | | | | | |
| | | | | | | |
| | | | | | | |
| | | | | | | |
| | | | | | | |

Operator: COF S, TIE
Address: ROUTE 3, Box 453
ADK CHESTNUT

[Signature]
Signature of Duty Authorized Representative

Date: 12-13-82

OKLAHOMA CORPORATION COMMISSION
OIL AND GAS CONSERVATION DIVISION - UIC DEPT
Jim Thorpe Building - Oklahoma City, Oklahoma 73105
(Rule 3-302)

INVENTORY OF AUTHORIZED EXISTING DISPOSAL WELLS

| NAME OF WELL | LOCATION OF WELL | AUTHORIZING OCC ORDER NO. | DATE OF ORDER | MAX. AUTH. INJECTION RATE (BPD) | MAX. AUTH. INJECTION PRESS. (PSI) | OCC ORDER NOS. GRANTING EXCEPTIONS |
|----------------|---|---------------------------|---------------|---------------------------------|-----------------------------------|------------------------------------|
| Pittman SWD | C 5/2 NE NE Sec 30-8N-3E Pott County 125 | 157302 ✓ | 9-7-79 | 600 Bbls | 500 psi | |
| Homestake 31-1 | NE NW NW Sec 31-7N-6E Seminole County 135 | 201294 ✓ | 10-26-81 | 5000 Bbls | 500 psi | |
| | | | | | | |
| | | | | | | |
| | | | | | | |
| | | | | | | |
| | | | | | | |
| | | | | | | |
| | | | | | | |
| | | | | | | |
| | | | | | | |
| | | | | | | |
| | | | | | | |
| | | | | | | |
| | | | | | | |
| | | | | | | |
| | | | | | | |
| | | | | | | |
| | | | | | | |
| | | | | | | |
| | | | | | | |
| | | | | | | |
| | | | | | | |

Operator: Melco Production Company
Address: P. O. Box 1360
Seminole, Ok 74868

Melco Production Company
R. D. Melton
Signature of Duly Authorized Representative, R.D. Melton
March 29, 1982
Date


FORM NO. 1071
(1981)

OKLAHOMA CORPORATION COMMISSION
OIL AND GAS CONSERVATION DIVISION UIC DEPT
Jim Thorpe Building Oklahoma City, Oklahoma 73105
(Rule 3.102)

INVENTORY OF AUTHORIZED EXISTING DISPOSAL WELLS

| NAME OF WELL | LOCATION OF WELL | AUTHORIZING OCC ORDER NO. | DATE OF ORDER | MAX. AUTH. INJECTION RATE (BPD) | MAX. AUTH. INJECTION PRESS. (PSI) | OCC ORDER NOS. GRANTING EXCEPTIONS |
|--------------|------------------|------------------------------|------------------|---------------------------------------|---|--|
| BLACK | SW 14 10N 6E 37 | 44297 - | 13 OCT '64 | | | |
| | | | | | | |
| | | | | | | |
| | | | | | | |
| | | | | | | |
| | | | | | | |
| | | | | | | |
| | | | | | | |
| | | | | | | |
| | | | | | | |
| | | | | | | |
| | | | | | | |
| | | | | | | |
| | | | | | | |
| | | | | | | |
| | | | | | | |
| | | | | | | |
| | | | | | | |
| | | | | | | |
| | | | | | | |
| | | | | | | |
| | | | | | | |
| | | | | | | |
| | | | | | | |
| | | | | | | |
| | | | | | | |
| | | | | | | |

Operator: GARLAND MERRELL, JR
 Address: 813 N. MAIN
SEMINOLE, OKLA. 74868


 Signature of Duly Authorized Representative
12 March '82
 Date

OKLAHOMA CORPORATION COMMISSION
OIL AND GAS CONSERVATION DIVISION - OIC DEPI
Jim Thorpe Building - Oklahoma City, Oklahoma 73105
(Rule 3-302)

INVENTORY OF AUTHORIZED EXISTING DISPOSAL WELLS

| NAME OF WELL | LOCATION OF WELL | AUTHORIZING OCC ORDER NO. | DATE OF ORDER | MAX. AUTH. INJECTION RATE (BPD) | MAX. AUTH. INJECTION PRESS. (PSI) | OCC ORDER NOS. GRANTING EXCEPTIONS |
|------------------|--|---------------------------|---------------|---------------------------------|-----------------------------------|------------------------------------|
| ROBERT TINDAL #2 | NE/NE/NW Sec. 24 7S-6W <i>67</i> | 52014 | 6-3-63 | 150 | 500 | |
| | <i>5-1/2</i> | | | | | |
| | | | | | | |
| | | | | | | |
| | | | | | | |
| | | | | | | |
| | | | | | | |
| | | | | | | |
| | | | | | | |
| | | | | | | |
| | | | | | | |
| | | | | | | |
| | | | | | | |
| | | | | | | |
| | | | | | | |
| | | | | | | |
| | | | | | | |
| | | | | | | |
| | | | | | | |

Operator: NORMA J. METZNER
Address: BOX 883
WICHITA FALLS, TEXAS 76307

Paul L. ...
Signature of Duly Authorized Representative

2/28/82
Date

FORM NO. 1071
(1981)

OKLAHOMA CORPORATION COMMISSION
OIL AND GAS CONSERVATION DIVISION UIC DEPT
Jim Thorpe Building Oklahoma City, Oklahoma 73105
(Rule 3-102)

INVENTORY OF AUTHORIZED EXISTING DISPOSAL WELLS

| NAME OF WELL | LOCATION OF WELL | AUTHORIZING OCC ORDER NO. | DATE OF ORDER | MAX. AUTH. INJECTION RATE (BPD) | MAX. AUTH. INJECTION PRESS. (PSI) | OCC ORDER NOS. GRANTING EXCEPTIONS |
|--------------|---------------------------|------------------------------|------------------|---------------------------------------|---|--|
| C. PFILE #26 | SE/NE/NW Sec. 20 7S-5W | 47035 | 11-3-61 | 500 | 500 | |
| | | | | | | |
| | | | | | | |
| | | | | | | |
| | | | | | | |
| | | | | | | |
| | | | | | | |
| | | | | | | |
| | | | | | | |
| | | | | | | |
| | | | | | | |
| | | | | | | |
| | | | | | | |
| | | | | | | |
| | | | | | | |
| | | | | | | |
| | | | | | | |
| | | | | | | |
| | | | | | | |
| | | | | | | |
| | | | | | | |
| | | | | | | |

Operator: NORMA J. METZNER
Address: BOX 883
WICHITA FALLS, TEXAS 76307

[Signature]
Signature of Duly Authorized Representative
3/25/82
Date

FORM NO. 1071
(1981)

OKLAHOMA CORPORATION COMMISSION
OIL AND GAS CONSERVATION DIVISION - OIC DEPT
Jim Thorpe Building Oklahoma City, Oklahoma 73105
(Rule 3-102)

INVENTORY OF AUTHORIZED EXISTING DISPOSAL WELLS

| NAME OF WELL | LOCATION OF WELL | AUTHORIZING OCC ORDER NO. | DATE OF ORDER | MAX. AUTH. INJECTION RATE (BPD) | MAX. AUTH. INJECTION PRESS. (PSI) | OCC ORDER NOS. GRANTING EXCEPTIONS |
|--------------|------------------------------|---------------------------|---------------|---------------------------------|-----------------------------------|------------------------------------|
| C. PFILE #4 | NW/NE/NW Sec. 20 7S-5W 61 | 47035 | 11-3-61 | 500 | 500 | |
| | | | | | | |
| | | | | | | |
| | | | | | | |
| | | | | | | |
| | | | | | | |
| | | | | | | |
| | | | | | | |
| | | | | | | |
| | | | | | | |
| | | | | | | |
| | | | | | | |
| | | | | | | |
| | | | | | | |
| | | | | | | |
| | | | | | | |
| | | | | | | |
| | | | | | | |
| | | | | | | |
| | | | | | | |

Operator: NORMA J. METZNER
Address: BOX 883
WICHITA FALLS, TEXAS 76307

[Signature]
Signature of Duly Authorized Representative
3/25/82
Date


FORM NO. 1071
(1981)

OKLAHOMA CORPORATION COMMISSION
OIL AND GAS CONSERVATION DIVISION - UIC DEPT
 Jim Thorpe Building - Oklahoma City, Oklahoma 73105
 (Rule 3-302)

INVENTORY OF AUTHORIZED EXISTING DISPOSAL WELLS

| NAME OF WELL | LOCATION OF WELL | AUTHORIZING OCC ORDER NO. | DATE OF ORDER | MAX. AUTH. INJECTION RATE (BPD) | MAX. AUTH. INJECTION PRESS. (PSI) | OCC ORDER NOS. GRANTING EXCEPTIONS |
|--------------|--------------------------------|------------------------------|------------------|---------------------------------------|---|--|
| C. PFILE 3-B | NE/NW/NW Sec. 20 7S - 5W b7 | 33100 | 8-4-56 | 500 | 500 | |
| | | | | | | |
| | | | | | | |
| | | | | | | |
| | | | | | | |
| | | | | | | |
| | | | | | | |
| | | | | | | |
| | | | | | | |
| | | | | | | |
| | | | | | | |
| | | | | | | |
| | | | | | | |
| | | | | | | |
| | | | | | | |
| | | | | | | |
| | | | | | | |
| | | | | | | |
| | | | | | | |
| | | | | | | |
| | | | | | | |

Operator: NORMA J. METZNER
 Address: BOX 883
WICHITA FALLS, TEXAS 76307


Paula Ferguson
 Signature of Duly Authorized Representative
3/25/82
 Date

OKLAHOMA CORPORATION COMMISSION
OIL AND GAS CONSERVATION DIVISION UIC DEPT
Jim Thorpe Building Oklahoma City, Oklahoma 73105
(Rule 1-302)

INVENTORY OF AUTHORIZED EXISTING DISPOSAL WELLS

| NAME OF WELL | LOCATION OF WELL | AUTHORIZING OCC ORDER NO. | DATE OF ORDER | MAX. AUTH. INJECTION RATE (BPD) | MAX. AUTH. INJECTION PRESS. (PSI) | OCC ORDER NOS. GRANTING EXCEPTIONS |
|--------------|-------------------------------------|---------------------------|---------------|---------------------------------|-----------------------------------|------------------------------------|
| C. PFILE #25 | SE/NE/NW Sec. 20 7S-5W <i>67</i> | 33100 | 8-4-56 | 500 | 500 | |
| | | | | | | |
| | | | | | | |
| | | | | | | |
| | | | | | | |
| | | | | | | |
| | | | | | | |
| | | | | | | |
| | | | | | | |
| | | | | | | |
| | | | | | | |
| | | | | | | |
| | | | | | | |
| | | | | | | |
| | | | | | | |
| | | | | | | |
| | | | | | | |
| | | | | | | |
| | | | | | | |
| | | | | | | |
| | | | | | | |
| | | | | | | |
| | | | | | | |
| | | | | | | |

Operator: NORMA J. METZNER
Address: BOX 883
WICHITA FALLS, TEXAS 76307

[Handwritten Signature]
Signature of Duly Authorized Representative
3/25/82
Date

FORM NO. 1071
(1981)

OKLAHOMA CORPORATION COMMISSION
OIL AND GAS CONSERVATION DIVISION - UIC DEPT
Jim Thorpe Building - Oklahoma City, Oklahoma 73105
(Rule 3-302)

INVENTORY OF AUTHORIZED EXISTING DISPOSAL WELLS

| NAME OF WELL | LOCATION OF WELL | AUTHORIZING OCC ORDER NO. | DATE OF ORDER | MAX. AUTH. INJECTION RATE (BPD) | MAX. AUTH. INJECTION PRESS. (PSI) | OCC ORDER NOS. GRANTING EXCEPTIONS |
|--------------|---------------------------------------|------------------------------|------------------|---------------------------------------|---|--|
| C. PFILE 2-B | NW/NE/NE Sec. 20 T7S-R5W <i>67</i> | 33100 | 8-4-56 | 500 | 500 | |
| | | | | | | |
| | | | | | | |
| | | | | | | |
| | | | | | | |
| | | | | | | |
| | | | | | | |
| | | | | | | |
| | | | | | | |
| | | | | | | |
| | | | | | | |
| | | | | | | |
| | | | | | | |
| | | | | | | |
| | | | | | | |
| | | | | | | |
| | | | | | | |
| | | | | | | |
| | | | | | | |
| | | | | | | |
| | | | | | | |
| | | | | | | |
| | | | | | | |

Operator: NORMA J. METZNER
Address: BOX 883
WICHITA FALLS, TEXAS 76307

Paul L. ...
Signature of Duly Authorized Representative
2/25/82
Date

FORM NO. 1071
(1981)

OKLAHOMA CORPORATION COMMISSION
OIL AND GAS CONSERVATION DIVISION - UIC DEPT.
Jim Thorpe Building - Oklahoma City, Oklahoma 73105
(Rule 3-102)

INVENTORY OF AUTHORIZED EXISTING DISPOSAL WELLS

| NAME OF WELL | LOCATION OF WELL | AUTHORIZING OCC ORDER NO. | DATE OF ORDER | MAX. AUTH. INJECTION RATE (BPD) | MAX. AUTH. INJECTION PRESS. (PSI) | OCC ORDER NOS. GRANTING EXCEPTIONS |
|--------------|---------------------------------|------------------------------|------------------|---------------------------------------|---|--|
| C. FILE 1-B | NE/NW/NW Sec. 20, 7S - 5W 67 | 47035 | 11-3-61 | 300 | 500 | |
| | | | | | | |
| | | | | | | |
| | | | | | | |
| | | | | | | |
| | | | | | | |
| | | | | | | |
| | | | | | | |
| | | | | | | |
| | | | | | | |
| | | | | | | |
| | | | | | | |
| | | | | | | |
| | | | | | | |
| | | | | | | |
| | | | | | | |
| | | | | | | |
| | | | | | | |
| | | | | | | |
| | | | | | | |
| | | | | | | |
| | | | | | | |
| | | | | | | |
| | | | | | | |

Operator: NORMA J. METZNER
Address: BOX 883
WICHITA FALLS, TEXAS 76307

Paul S. ...
Signature of Duly Authorized Representative
3/25/82
Date

FORM NO. 1071
(1981)

OKLAHOMA CORPORATION COMMISSION
OIL AND GAS CONSERVATION DIVISION UIC DEPT.
Jim Thorpe Building Oklahoma City, Oklahoma 73105
(Rule 3-302)

INVENTORY OF AUTHORIZED EXISTING DISPOSAL WELLS

| NAME OF WELL | LOCATION OF WELL | AUTHORIZING OCC ORDER NO. | DATE OF ORDER | MAX. AUTH. INJECTION RATE (BPD) | MAX. AUTH. INJECTION PRESS. (PSI) | OCC ORDER NOS. GRANTING EXCEPTIONS |
|--------------------|------------------------|------------------------------|------------------|---------------------------------------|---|--|
| N.J.METZNER FEE #1 | SE/NE Sec. 16, 7S5W 61 | 32521 | 5-8-56 | 300 | 500 | |
| | | | | | | |
| | | | | | | |
| | | | | | | |
| | | | | | | |
| | | | | | | |
| | | | | | | |
| | | | | | | |
| | | | | | | |
| | | | | | | |
| | | | | | | |
| | | | | | | |
| | | | | | | |
| | | | | | | |
| | | | | | | |
| | | | | | | |
| | | | | | | |
| | | | | | | |
| | | | | | | |
| | | | | | | |
| | | | | | | |
| | | | | | | |

Operator: NORMA J. METZNER
BOX 883
Address: WICHITA FALLS, TEXAS
76307

[Signature]
Signature of Duly Authorized Representative
3/23/82
Date

FORM NO. 1071
(1981)

OKLAHOMA CORPORATION COMMISSION
OIL AND GAS CONSERVATION DIVISION UIC DEPT
Jim Thorpe Building Oklahoma City, Oklahoma 73105
(Rule 3-302)

INVENTORY OF AUTHORIZED EXISTING DISPOSAL WELLS

| NAME OF WELL | LOCATION OF WELL | AUTHORIZING OCC ORDER NO. | DATE OF ORDER | MAX. AUTH. INJECTION RATE (BPD) | MAX. AUTH. INJECTION PRESS. (PSI) | OCC ORDER NOS. GRANTING EXCEPTIONS |
|--------------|------------------------------|---------------------------|---------------|---------------------------------|-----------------------------------|------------------------------------|
| PENISTON B-1 | NE/NW/SW Sec. 16 7S-5W 67 | 47035 - | 11-3-61 | 200 | 500 | |
| | | | | | | |
| | | | | | | |
| | | | | | | |
| | | | | | | |
| | | | | | | |
| | | | | | | |
| | | | | | | |
| | | | | | | |
| | | | | | | |
| | | | | | | |
| | | | | | | |
| | | | | | | |
| | | | | | | |
| | | | | | | |
| | | | | | | |
| | | | | | | |
| | | | | | | |
| | | | | | | |
| | | | | | | |
| | | | | | | |

Operator: NORMA J. METZNER
Address: BOX 883
WICHITA FALLS, TEXAS 76307

Paul Thompson
Signature of Duly Authorized Representative
7/25/82
Date

FORM NO. 1071
(1981)

OKLAHOMA CORPORATION COMMISSION
OIL AND GAS CONSERVATION DIVISION UIC DEPT.
Jim Thorpe Building Oklahoma City, Oklahoma 73105
(Rule 3-302)

INVENTORY OF AUTHORIZED EXISTING DISPOSAL WELLS

| NAME OF WELL. | LOCATION OF WELL. | AUTHORIZING OCC ORDER NO. | DATE OF ORDER | MAX. AUTH. INJECTION RATE (BPD) | MAX. AUTH. INJECTION PRESS. (PSI) | OCC ORDER NOS. GRANTING EXCEPTIONS |
|-----------------|---------------------------|------------------------------|------------------|---------------------------------------|---|--|
| DORA SKINNER #4 | NW/NW/NE Sec. 24 7S-6W | 52014 | 6-2-63 | 150 | 500 | |
| | | | | | | |
| | | | | | | |
| | | | | | | |
| | | | | | | |
| | | | | | | |
| | | | | | | |
| | | | | | | |
| | | | | | | |
| | | | | | | |
| | | | | | | |
| | | | | | | |
| | | | | | | |
| | | | | | | |
| | | | | | | |
| | | | | | | |
| | | | | | | |
| | | | | | | |

Operator: NORMA J. METZNER
Address: BOX 883
WICHITA FALLS, TEXAS 76307

[Signature]
Signature of Duly Authorized Representative
7/25/82
Date

FORM NO. 1071
(1981)

OKLAHOMA CORPORATION COMMISSION
OIL AND GAS CONSERVATION DIVISION UIC DEPT
Jim Thorpe Building Oklahoma City, Oklahoma 73105
(Rule 3302)

INVENTORY OF AUTHORIZED EXISTING DISPOSAL WELLS

| NAME OF WELL | LOCATION OF WELL | AUTHORIZING OCC ORDER NO. | DATE OF ORDER | MAX. AUTH. INJECTION RATE (BPD) | MAX. AUTH. INJECTION PRESS. (PSI) | OCC ORDER NOS. GRANTING EXCEPTIONS |
|------------------|--------------------|---------------------------|---------------|---------------------------------|-----------------------------------|------------------------------------|
| Weaver Heirs 1-C | NE NE NE, 32-8N-3E | 25152134 | Nov. 1978 | 1,000 | 400# | |
| Weaver Heirs 1-A | SW NE NE, 32-8N-3E | 88690 & 83955 | March, 1971 | | | |
| | | | Jan. 1977 | 1,000 | 300# | |
| | | | | | | |
| | | | | | | |
| | | | | | | |
| | | | | | | |
| | | | | | | |
| | | | | | | |
| | | | | | | |
| | | | | | | |
| | | | | | | |
| | | | | | | |
| | | | | | | |
| | | | | | | |
| | | | | | | |
| | | | | | | |
| | | | | | | |
| | | | | | | |
| | | | | | | |
| | | | | | | |
| | | | | | | |
| | | | | | | |

Operator: Midway Oil Company
Address: 14 S. W. 97th Street
Okla. City, OK 73139

Spencer E. Heath
Signature of Duly Authorized Representative
May 19, 1982
Date

FORM NO. 1071
(1981)

OKLAHOMA CORPORATION COMMISSION
OIL AND GAS CONSERVATION DIVISION UIC DEPI
Jim Thorpe Building Oklahoma City, Oklahoma 73105
(Rule 3-302)

INVENTORY OF AUTHORIZED EXISTING DISPOSAL WELLS

| NAME OF WELL | LOCATION OF WELL | AUTHORIZING OCC ORDER NO. | DATE OF ORDER | MAX. AUTH. INJECTION RATE (BPD) | MAX. AUTH. INJECTION PRESS. (PSI) | OCC ORDER NOS. GRANTING EXCEPTIONS |
|--------------|-----------------------|---------------------------|---------------|---------------------------------|-----------------------------------|------------------------------------|
| Walker | E 7. NE 4 Sec. 15-7-8 | 34783 | | | | |
| | | | | | | |
| | | | | | | |
| | | | | | | |
| | | | | | | |
| | | | | | | |
| | | | | | | |
| | | | | | | |
| | | | | | | |
| | | | | | | |
| | | | | | | |
| | | | | | | |
| | | | | | | |
| | | | | | | |
| | | | | | | |

Operator: JT Miller
Address: Box 383
Holdenville 74848
Oklahoma

JT Miller
Signature of Duly Authorized Representative
3-29-82
Date

FORM NO. 1071
(1981)

OKLAHOMA CORPORATION COMMISSION
OIL AND GAS CONSERVATION DIVISION - UIC DEPT
Jim Thorpe Building - Oklahoma City, Oklahoma 73105
(Rule 3-102)

INVENTORY OF AUTHORIZED EXISTING DISPOSAL WELLS

| NAME OF WELL | LOCATION OF WELL | AUTHORIZING OCC ORDER NO. | DATE OF ORDER | MAX. AUTH. INJECTION RATE (BPD) | MAX. AUTH. INJECTION PRESS. (PSI) | OCC ORDER NOS. GRANTING EXCEPTIONS |
|--------------|--|------------------------------|------------------|---------------------------------------|---|--|
| Briectian #6 | SE SE NW SW 20-1S-8W Stephens County, Okla. | 95959 137 | 2/15/73 | 100 bbl | Gravity | |
| | | | | | | |
| | | | | | | |
| | | | | | | |
| | | | | | | |
| | | | | | | |
| | | | | | | |
| | | | | | | |
| | | | | | | |
| | | | | | | |
| | | | | | | |
| | | | | | | |
| | | | | | | |
| | | | | | | |
| | | | | | | |
| | | | | | | |
| | | | | | | |
| | | | | | | |
| | | | | | | |
| | | | | | | |

Operator: Virginia M. Miller
Address: Route #1, Box 130
Duncan, Okla. 73533

Virginia M. Miller
Signature of Duly Authorized Representative
3/18/82
Date

FORM NO. 1671
(1981)

OKLAHOMA CORPORATION COMMISSION
OIL AND GAS CONSERVATION DIVISION LIC DEPT
Jim Thorpe Building Oklahoma City, Oklahoma 73105
(Rule 3-302)

INVENTORY OF AUTHORIZED EXISTING DISPOSAL WELLS

| NAME OF WELL | LOCATION OF WELL | AUTHORIZING OCC ORDER NO. | DATE OF ORDER | MAX. AUTH. INJECTION RATE (BPD) | MAX. AUTH. INJECTION PRESS. (PSI) | OCC ORDER NOS. GRANTING EXCEPTIONS |
|----------------|-----------------------|---------------------------|---------------|---------------------------------|-----------------------------------|------------------------------------|
| Well # 5 | NE 5th. SE 21. NW 12E | 1029111 | 9-11-65 | 1500 | 600 | |
| Well # 126 | SE NW SE 21. NW 12E | 29111 | 9-11-65 | 1500 | 600 | |
| Well # 6 | SE NW SE 21. NW 12E | 134282 | 9-14-77 | 20 | 200 | |
| Well # A # 1-A | SE NW SE 21. NW 12E | 134281 | 9-14-77 | 140 | 7.5 | |
| | | | | | | |
| | | | | | | |
| | | | | | | |
| | | | | | | |
| | | | | | | |
| | | | | | | |
| | | | | | | |
| | | | | | | |
| | | | | | | |
| | | | | | | |
| | | | | | | |
| | | | | | | |
| | | | | | | |
| | | | | | | |

Operator: Mitchell O. Co.
Address: Box 580
Mitchell O. Co. - 74036

[Signature]
Signature of Duly Authorized Representative
3-1-82
Date

FORM NO. 1071
(1981)

OKLAHOMA CORPORATION COMMISSION
OIL AND GAS CONSERVATION DIVISION - TIC DEPT.
Jim Thorpe Building - Oklahoma City, Oklahoma 73105
(Rule 3.302)

INVENTORY OF AUTHORIZED EXISTING DISPOSAL WELLS

| NAME OF WELL | LOCATION OF WELL | AUTHORIZING OCC ORDER NO. | DATE OF ORDER | MAX. AUTH. INJECTION RATE (BPD) | MAX. AUTH. INJECTION PRESS. (PSI) | OCC ORDER NOS. GRANTING EXCEPTIONS |
|--------------|-------------------|------------------------------|------------------|---------------------------------------|---|--|
| Vculek SWD | SW/4 Sec 8-19N-4W | 95960 | 2/15/73 | 50 BPD | 100 | None |
| | | | | | | |
| | | | | | | |
| | | | | | | |
| | | | | | | |
| | | | | | | |
| | | | | | | |
| | | | | | | |
| | | | | | | |
| | | | | | | |
| | | | | | | |
| | | | | | | |
| | | | | | | |
| | | | | | | |
| | | | | | | |
| | | | | | | |
| | | | | | | |
| | | | | | | |
| | | | | | | |
| | | | | | | |
| | | | | | | |
| | | | | | | |

Operator: Mollusk Oil Company
1201 Ann Arbor Dr.
Address: Norman, Oklahoma 73069


[Signature]
Signature of Duly Authorized Representative
2/17/83
Date

OKLAHOMA CORPORATION COMMISSION
OIL AND GAS CONSERVATION DIVISION - UIC DEPT.
Jim Thayer Building - Oklahoma City, Oklahoma 73105
(Rule 1002)

INVENTORY OF AUTHORIZED EXISTING DISPOSAL WELLS

| NAME OF WELL | LOCATION OF WELL | AUTHORIZING OCC ORDER NO. | DATE OF ORDER | MAX. AUTH. INJECTION RATE (BPD) | MAX. AUTH. INJECTION PRESS. (PSI) | OCC ORDER NOS. GRANTING EXCEPTIONS |
|--------------|------------------------------------|---------------------------|---------------|---------------------------------|-----------------------------------|------------------------------------|
| VCULFK A 1 | SW/4 Sec. 8-10N-4W 11 ⁹ | 95960 | 2/15/73 | 50 (BPD) | 100 PSI | |
| | | | | | | |
| | | | | | | |
| | | | | | | |
| | | | | | | |
| | | | | | | |
| | | | | | | |
| | | | | | | |
| | | | | | | |
| | | | | | | |
| | | | | | | |
| | | | | | | |
| | | | | | | |
| | | | | | | |
| | | | | | | |
| | | | | | | |
| | | | | | | |
| | | | | | | |
| | | | | | | |
| | | | | | | |
| | | | | | | |
| | | | | | | |

Operator: Mollusk Oil Company
Address: 1201 Ann Arbor
Norman, Okla. 73069



Signature of Duly Authorized Representative
3/11/82
Date

OKLAHOMA CORPORATION COMMISSION
OIL AND GAS CONSERVATION DIVISION - TIC DEPT
Jim Thorpe Building - Oklahoma City, Oklahoma 73105
(Rule 3-102)

INVENTORY OF AUTHORIZED EXISTING DISPOSAL WELLS

| NAME OF WELL | LOCATION OF WELL | AUTHORIZING OCC ORDER NO. | DATE OF ORDER | MAX. AUTH. INJECTION RATE (BPD) | MAX. AUTH. INJECTION PRESS. (PSI) | OCC ORDER NOS. GRANTING EXCEPTIONS |
|---|--|---------------------------|---------------|---------------------------------|-----------------------------------|------------------------------------|
| * Ella #2 | Ray County, Okla. SW/SE/SE 24-35N-2W 71 | 34123 | 3-18-57 | 2000 | None Stated | None |
| Screechowl #1 | Hughes Co., Okla. SW/SE/SE 12-9N-11E 63 | 91622 | 6-19-72 | 600 | 1000 | None |
| *Wheatland 1-2 | Cleveland Co., Okla. NW/SE/NW 12-10N-4W 2 | 92343 | 6-29-72 | Not Stated in order | | None |
| *Formerly Secondary Recovery Project - Now Disposal Only. | | | | | | |
| | | | | | | |
| | | | | | | |
| | | | | | | |
| | | | | | | |
| | | | | | | |
| | | | | | | |
| | | | | | | |

Operator: Monsanto Company
Address: 3545 NW 58th Street
Oklahoma City, Okla. 73112


Signature of Duly Authorized Representative
February 3, 1982
Date


FORM NO. 1071
(1981)

OKLAHOMA CORPORATION COMMISSION
OIL AND GAS CONSERVATION DIVISION UIC DEPT.
Jim Thorpe Building Oklahoma City, Oklahoma 73105
(Rule 1.302)

INVENTORY OF AUTHORIZED EXISTING DISPOSAL WELLS

| NAME OF WELL | LOCATION OF WELL | AUTHORIZING OCC ORDER NO. | DATE OF ORDER | MAX. AUTH. INJECTION RATE (BPD) | MAX. AUTH. INJECTION PRESS. (PSI) | OCC ORDER NOS. GRANTING EXCEPTIONS |
|--------------|----------------------|---------------------------|---------------|---------------------------------|-----------------------------------|------------------------------------|
| Hefner 02 | SE SE SW Sec. 10 | 55706 | 7/7/64 | | Gravity | |
| | 2 South, 4 West | | | | | |
| | Stephens Co., OK 137 | | | | | |
| | | | | | | |
| | | | | | | |
| | | | | | | |
| | | | | | | |
| | | | | | | |
| | | | | | | |
| | | | | | | |
| | | | | | | |
| | | | | | | |
| | | | | | | |
| | | | | | | |
| | | | | | | |
| | | | | | | |
| | | | | | | |
| | | | | | | |
| | | | | | | |
| | | | | | | |
| | | | | | | |
| | | | | | | |
| | | | | | | |

Operator: Montana-Dakotas Royalty Company
Address: 2550 Liberty Tower
Oklahoma City, Oklahoma 73102


Signature of Duty Authorized Representative
C. E. Kenham, President 3/12/82
Date

OKLAHOMA CORPORATION COMMISSION
OIL AND GAS CONSERVATION DIVISION UIC DEPT.
Jim Thorpe Building Oklahoma City, Oklahoma 73105
(Rule 3-302)

INVENTORY OF AUTHORIZED EXISTING DISPOSAL WELLS

| NAME OF WELL | LOCATION OF WELL | AUTHORIZING OCC ORDER NO. | DATE OF ORDER | MAX. AUTH. INJECTION RATE (BPD) | MAX. AUTH. INJECTION PRESS. (PSI) | OCC ORDER NOS. GRANTING EXCEPTIONS |
|----------------|--|------------------------------|------------------|---------------------------------------|---|--|
| #1 Bill Lowery | SW/4-Sec. 2-14N-1E Okla. Co., Okla. 109 | 151748 | 4-10-79 | 500 | 300 | |
| #1 Hague | C N/2 Sec. 2-25N-12W Alfalpa Co., Okla. 3 | 176688 | 9-29-80 | 10,000 | 2,000 | |
| | | | | | | |
| | | | | | | |
| | | | | | | |
| | | | | | | |
| | | | | | | |
| | | | | | | |
| | | | | | | |
| | | | | | | |
| | | | | | | |
| | | | | | | |
| | | | | | | |
| | | | | | | |
| | | | | | | |
| | | | | | | |
| | | | | | | |
| | | | | | | |
| | | | | | | |

Operator: CLAY MOORE
Address: 3010 LTV TOWER
DALLAS, TEXAS 75201

Clay Moore
Signature of Duly Authorized Representative
3-29-82
Date

OKLAHOMA CORPORATION COMMISSION
OIL AND GAS CONSERVATION DIVISION UIC DEPT.
Jim Thorpe Building Oklahoma City, Oklahoma 73105
(Rule 3-302)

INVENTORY OF AUTHORIZED EXISTING DISPOSAL WELLS

| NAME OF WELL | LOCATION OF WELL | AUTHORIZING OCC ORDER NO. | DATE OF ORDER | MAX. AUTH. INJECTION RATE (BPD) | MAX. AUTH. INJECTION PRESS. (PSI) | OCC ORDER NOS. GRANTING EXCEPTIONS |
|----------------------------------|--|------------------------------|------------------|---------------------------------------|---|--|
| Well No. 7, Beulah Parr Lease | Sec. 32, 6N, 16W, Kiowa County, Okla. <i>25</i> | 38321- | Nov. 3, 1958 | | | |
| | | | | | | |
| | | | | | | |
| | | | | | | |
| | | | | | | |
| | | | | | | |
| | | | | | | |
| | | | | | | |
| | | | | | | |
| | | | | | | |
| | | | | | | |
| | | | | | | |
| | | | | | | |
| | | | | | | |
| | | | | | | |
| | | | | | | |
| | | | | | | |
| | | | | | | |
| | | | | | | |
| | | | | | | |
| | | | | | | |
| | | | | | | |
| | | | | | | |

Operator: Gilbert J. Moore, Jr.
Address: Post Office Drawer 3127
Longview, Texas - 75606

Gilbert J. Moore Jr.

Signature of Duly Authorized Representative
June 1, 1982

Date

FORM NO. 1001
(1981)

OKLAHOMA CORPORATION COMMISSION
OIL AND GAS CONSERVATION DIVISION UIC DEPT.
Jim Thorpe Building Oklahoma City, Oklahoma 73105
(Rule 3-102)

INVENTORY OF AUTHORIZED EXISTING DISPOSAL WELLS

| NAME OF WELL | LOCATION OF WELL | AUTHORIZING OCC ORDER NO. | DATE OF ORDER | MAX. AUTH. INJECTION RATE (BPD) | MAX. AUTH. INJECTION PRESS. (PSI) | OCC ORDER NOS. GRANTING EXCEPTIONS |
|----------------------------------|---|------------------------------|------------------|---------------------------------------|---|--|
| Well No. 7, Beulah Parr Lease | Sec. 32, 6N, 16W, Kiowa County, Okla. 75 | 38321 | Nov. 3, 1958 | | | |
| | | | | | | |
| | | | | | | |
| | | | | | | |
| | | | | | | |
| | | | | | | |
| | | | | | | |
| | | | | | | |
| | | | | | | |
| | | | | | | |
| | | | | | | |
| | | | | | | |
| | | | | | | |
| | | | | | | |
| | | | | | | |
| | | | | | | |

Operator: Gilbert J. Moore, Jr.
Address: Post Office Drawer 112;
Longview, Texas - 75606

Gilbert J. Moore, Jr.
Signature of Duly Authorized Representative
June 1, 1982
Date

FORM NO. 1071
(1981)

OKLAHOMA CORPORATION COMMISSION
OIL AND GAS CONSERVATION DIVISION LIC DEPT
Jim Thorpe Building Oklahoma City, Oklahoma 73105
(Rule 3-302)

INVENTORY OF AUTHORIZED EXISTING DISPOSAL WELLS

| NAME OF WELL | LOCATION OF WELL | AUTHORIZING OCC ORDER NO. | DATE OF ORDER | MAX. AUTH. INJECTION RATE (BPD) | MAX. AUTH. INJECTION PRESS. (PSI) | OCC ORDER NOS. GRANTING EXCEPTIONS |
|----------------------------|----------------------------------|---------------------------|---------------|---------------------------------|-----------------------------------|------------------------------------|
| Langston Skinner Sand Unt. | Sec 12-13.17N.1W Logan County 87 | 47536 - | 12-21-61 | None | None | |
| | | | | | | |
| | | | | | | |
| | | | | | | |
| | | | | | | |
| | | | | | | |
| | | | | | | |
| | | | | | | |
| | | | | | | |
| | | | | | | |
| | | | | | | |
| | | | | | | |
| | | | | | | |
| | | | | | | |
| | | | | | | |
| | | | | | | |
| | | | | | | |
| | | | | | | |

Operator: Herman Moss dba
Remo Production Co.
Address: P.O. Box 444
Cushing, Ok. 74023

Herman Moss
Signature of Duly Authorized Representative
Herman Moss
3/12/82
Date

OKLAHOMA CORPORATION COMMISSION
OIL AND GAS CONSERVATION DIVISION - OIC DEPI
Jim Thorpe Building Oklahoma City, Oklahoma 73105
(Rule 3-102)

INVENTORY OF AUTHORIZED EXISTING DISPOSAL WELLS

| NAME OF WELL | LOCATION OF WELL | AUTHORIZING OCC ORDER NO. | DATE OF ORDER | MAX. AUTH. INJECTION RATE (BPD) | MAX. AUTH. INJECTION PRESS. (PSI) | OCC ORDER NOS. GRANTING EXCEPTIONS |
|---------------|----------------------|---------------------------|---------------|---------------------------------|-----------------------------------|------------------------------------|
| John Welsh 31 | SW SE SW 17-28N-1E 7 | 183823 - | Feb. 9, 1981 | 150 | 500 | 071 205/2 |
| | | | | | | |
| | | | | | | |
| | | | | | | |
| | | | | | | |
| | | | | | | |
| | | | | | | |
| | | | | | | |
| | | | | | | |
| | | | | | | |
| | | | | | | |
| | | | | | | |
| | | | | | | |
| | | | | | | |
| | | | | | | |
| | | | | | | |
| | | | | | | |
| | | | | | | |
| | | | | | | |
| | | | | | | |
| | | | | | | |
| | | | | | | |
| | | | | | | |
| | | | | | | |
| | | | | | | |
| | | | | | | |
| | | | | | | |
| | | | | | | |

Operator: Dave Morgan

Address: Box 820

Blackwell, OK 74631

Steve [Signature]
Signature of Duly Authorized Representative

3/15/82
Date

FORM NO. 1071
(1981)

OKLAHOMA CORPORATION COMMISSION
 OIL AND GAS CONSERVATION DIVISION UIC DEPT.
 Jim Thorpe Building Oklahoma City, Oklahoma 73105
 (Rule 3-302)

INVENTORY OF AUTHORIZED EXISTING DISPOSAL WELLS

| NAME OF WELL | LOCATION OF WELL | AUTHORIZING OCC ORDER NO. | DATE OF ORDER | MAX. AUTH. INJECTION RATE (BPD) | MAX. AUTH. INJECTION PRESS. (PSI) | OCC ORDER NOS. GRANTING EXCEPTIONS |
|----------------|--------------------|------------------------------|------------------|---------------------------------------|---|--|
| R. E. Welsh 31 | NE NE NW 20-28N-1E | 183356 | Feb. 2, 1981 | 150 | 500 | 071 22050 |
| | | | | | | |
| | | | | | | |
| | | | | | | |
| | | | | | | |
| | | | | | | |
| | | | | | | |
| | | | | | | |
| | | | | | | |
| | | | | | | |
| | | | | | | |
| | | | | | | |
| | | | | | | |
| | | | | | | |
| | | | | | | |
| | | | | | | |

Operator: Dave Morgan
 Address: Box 820
 Blackwell, OK 74631

Steve Larkins
 Signature of Duly Authorized Representative
 3/15/82
 Date

OKLAHOMA CORPORATION COMMISSION
OIL AND GAS CONSERVATION DIVISION UIC DEPT
Jim Thorpe Building Oklahoma City, Oklahoma 73105
(Rule 3-302)

INVENTORY OF AUTHORIZED EXISTING DISPOSAL WELLS

| NAME OF WELL | LOCATION OF WELL | AUTHORIZING OCC ORDER NO. | DATE OF ORDER | MAX. AUTH. INJECTION RATE (BPD) | MAX. AUTH. INJECTION PRESS. (PSI) | OCC ORDER NOS. GRANTING EXCEPTIONS |
|-------------------|-------------------|------------------------------|------------------|---------------------------------------|---|--|
| Minnie Schmitt #3 | NE/4 31-27N-2E 71 | 071 109465 | 12-16-74 | 200 | 500 | |
| | | | | | | |
| | | | | | | |
| | | | | | | |
| | | | | | | |
| | | | | | | |
| | | | | | | |
| | | | | | | |
| | | | | | | |
| | | | | | | |
| | | | | | | |
| | | | | | | |
| | | | | | | |
| | | | | | | |
| | | | | | | |
| | | | | | | |
| | | | | | | |
| | | | | | | |
| | | | | | | |
| | | | | | | |
| | | | | | | |

Operator: DAVE MORGAN
Address: BOX 820
 BLACKWELL, OKLA. 74631

Steve Ludwig
 Signature of Duly Authorized Representative
 3/15/82
 Date

OKLAHOMA CORPORATION COMMISSION
OIL AND GAS CONSERVATION DIVISION - UIC DEPT
Jim Thorpe Building - Oklahoma City, Oklahoma 73169
(Rule 3302)

INVENTORY OF AUTHORIZED EXISTING DISPOSAL WELLS

| NAME OF WELL | LOCATION OF WELL | AUTHORIZING OCC ORDER NO. | DATE OF ORDER | MAX. AUTH. INJECTION RATE (BPD) | MAX. AUTH. INJECTION PRESS. (PSI) | OCC ORDER NOS. GRANTING EXCEPTIONS |
|----------------|-------------------|------------------------------|------------------|---------------------------------------|---|--|
| John Welsh 3-B | SW/4 17-28N-1E 71 | 071 20712 | 5-14-76 | | | |
| | | | | | | |
| | | | | | | |
| | | | | | | |
| | | | | | | |
| | | | | | | |
| | | | | | | |
| | | | | | | |
| | | | | | | |
| | | | | | | |
| | | | | | | |
| | | | | | | |
| | | | | | | |
| | | | | | | |
| | | | | | | |
| | | | | | | |
| | | | | | | |
| | | | | | | |
| | | | | | | |

Operator: DAVE MORGAN
 BOX 820
Address: BLACKWELL, OKLA. 74631

 Steve Leasing
Signature of Duly Authorized Representative
 3/15/82
Date

Form No. 1000 (Rev. 1-22-64) File in *Drillers*

NOTIFICATION OF INTENTION

- () TO DRILL
- () TO DEEPEN
- X () TO PLUG BACK

Outline Lease Boundary
On Plot Below
Check Spacing Requirements

| | NORTH | | |
|-----|-------|-----------|-----|
| | | | |
| | | | |
| | | | |
| | | | |
| 1/2 | | 440 Acres | 1/2 |
| 1/2 | X | | 1/2 |
| | | | |
| | | | |
| | | | |
| | SOUTH | | |

INSTRUCTIONS: (Please follow)

- 1. This notification is for the operations contemplated.
- 2. This operator intends to plug well.
- 3. This operator will plug this well prior to commencement of operations.
- 4. This operator will plug this well at point A spot well accurately therein.
- 5. This operator will plug this well prior to drilling.
- 6. This operator will plug this well prior to completion of operations.
- 7. This operator will plug this well prior to completion of operations.
- 8. This operator will plug this well prior to completion of operations.

Date: September 4, 1964

County: Key

Section: 17 Township: 23N Range: 1E

Well: 3396 NE SW (1/4)

Well: 3396 North of East of 23rd St. West of Sec. Line

Operator: Union Texas Petroleum Corporation

Operator Name: John Welsh Well No.: 23

Date of plug back: Immediately

Type of Equipment to be used: Work Over Rig

Operator's Address: 3396 Oswego

Address for correspondence regarding this well should be addressed to:

Union Texas Petroleum Corporation

P. O. Box 15, 100

Oklahoma City 15, Okla.

DO NOT WRITE IN THIS SPACE. FOR USE OF CONSERVATION
DEPARTMENT ONLY. (RULE 203, CCO NO. 44,297)

When signed by authorized agent of Conservation Department will constitute approval for the commencement of drilling operations provided that the operator and/or drilling contractor observe special and general orders of the Corporation Commission applicable to this well.

Approved: By *Franklin*

Title

Date of Approval *Sept 8, 1968*

If Preferred, Mail in Envelope

To:
OKLAHOMA CORPORATION COMMISSION
Oil & Gas Conservation Department,
Capital Office Building,
OKLAHOMA CITY,
OKLAHOMA

RECEIVED
CORPORATION COMMISSION
SEP 8 1968
OIL & GAS CONSERVATION DEPARTMENT

PLACE
STAMP
HERE

FORM NO. 1071
(1981)

OKLAHOMA CORPORATION COMMISSION
OIL AND GAS CONSERVATION DIVISION - TIC DEPT
Jim Thorpe Building - Oklahoma City, Oklahoma 73105
(Rule 3-302)

INVENTORY OF AUTHORIZED EXISTING DISPOSAL WELLS

| NAME OF WELL. | LOCATION OF WELL. | AUTHORIZING OCC ORDER NO. | DATE OF ORDER | MAX. AUTH. INJECTION RATE (BPD) | MAX. AUTH. INJECTION PRESS. (PSI) | OCC ORDER NOS. GRANTING EXCEPTIONS |
|----------------|-------------------|------------------------------|------------------|---------------------------------------|---|--|
| John Welsh #28 | NE/4 17-28N-1E | (see attached) | 9-6-64 | 500 | 500 | |
| | | | | | | |
| | | | | | | |
| | | | | | | |
| | | | | | | |
| | | | | | | |
| | | | | | | |
| | | | | | | |
| | | | | | | |
| | | | | | | |
| | | | | | | |
| | | | | | | |
| | | | | | | |
| | | | | | | |
| | | | | | | |
| | | | | | | |
| | | | | | | |
| | | | | | | |
| | | | | | | |
| | | | | | | |

Operator: DAVE MORGAN
 BOX 820
Address: BLACKWELL, OKLA. 74631

Steve Leasing
Signature of Duly Authorized Representative
3/15/82
Date

Section 1, 19-27-23 FILE IN DUPLICATE

NOTICE OF INTENTION TO: DRILL DEEPEN PLUG-BACK OTHER - Describe _____

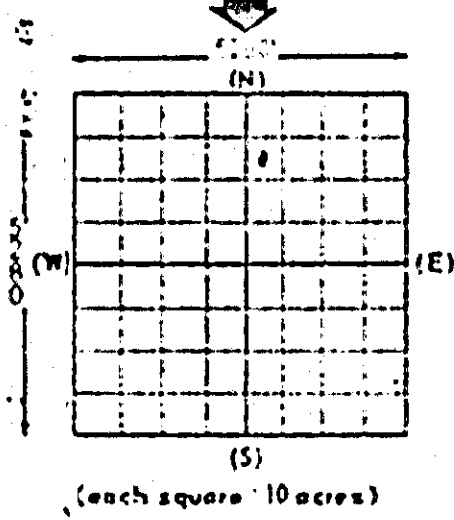
INSTRUCTIONS
(please follow)

1. Indicate above by (X) type of operation intended - two cards to each well.
2. Record spacing order number and location, exception order number below.
3. Consult rules regarding Logs, Blowout Preventors and Surface Casing.
4. Use Form No. 1001 to report intention to plug a well.
5. Use Form No. 1002A to file well record.
6. This card void if drilling not started within six (6) months.

Rev. 1/73 - Order No. 922 IN

A.P.I. No. *Blackwell*

Spot well location and outline lease boundary on 640 acre plot below:



COUNTY Key DATE 1-21 19 74

WELL LOCATED IN THE SW 1/4 OF THE NW 1/4 OF THE NE 1/4 SECTION 31 TOWNSHIP 27N RANGE 23E

WELL TO BE DRILLED 1650 FT. FROM SL OF 1/4 SEC. & 330 FT. FROM WL OF 1/4 SEC.

WELL WILL BE LOCATED 330 FEET FROM NEAREST LEASE LINE

ESTIMATED TOTAL DEPTH 3625 IN THE Skinner Sand FORMATION

OPERATOR Dave Morgan Oil Co.

ADDRESS Box 820 CITY Blackwell STATE Okla ZIP 74631

LEASE NAME Minnie Schmitt WELL NO. 4 GROUND ELEVATION _____

DATE OPERATION TO BEGIN immediately SURFACE CASING DEPTH _____

DRILLING EQUIPMENT TO BE USED: ROTARY _____ CABLE _____

A SECURED OPERATOR'S AGREEMENT HAS BEEN FILED YES NO

RETURN TO:

OPERATOR OR AGENT Dave Morgan

ADDRESS Box 820 CITY Blackwell STATE Okla ZIP 74631

Spacing Order No. _____

Limitation of operation _____

No Yes _____

**DO NOT WRITE IN THIS SPACE. FOR USE OF CONSERVATION
DIVISION ONLY. (RULE 3-204, CCO NO. 94418)**

When signed by authorized agent of Conservation Division will constitute approval for the commencement of drilling operations provided that the operator and/or drilling contractor observes all special and general orders of the Corporation Commission applicable to this well.

Approved: By *[Signature]*

Title

Date of Approval **JAN 23 1974**

RECEIVED

OIL & GAS CONSERVATION DIVISION

JAN 22 1974

**OKLAHOMA CORPORATION
COMMISSION**

To:

OKLAHOMA CORPORATION COMMISSION

Oil & Gas Conservation Division,

Jim Thorpe Office Building,

OKLAHOMA CITY,

OKLAHOMA 73105

If Preferred, Mail in Envelope

PLACE
STAMP
HERE

FORM NO. 1071
(1981)

OKLAHOMA CORPORATION COMMISSION
OIL AND GAS CONSERVATION DIVISION OIC DEPT
Jim Thorpe Building Oklahoma City, Oklahoma 73105
(Rule 3-102)

INVENTORY OF AUTHORIZED EXISTING DISPOSAL WELLS

| NAME OF WELL | LOCATION OF WELL | AUTHORIZING OCC ORDER NO. | DATE OF ORDER | MAX. AUTH. INJECTION RATE (BPD) | MAX. AUTH. INJECTION PRESS. (PSI) | OCC ORDER NOS. GRANTING EXCEPTIONS |
|-------------------|---------------------|------------------------------|------------------|---------------------------------------|---|--|
| Minnie Schmitt #4 | NE/4 Sec 37-27N-R2E | (see copy att) | 1-21-74 | 100 | 500 | |
| | | | | | | |
| | | | | | | |
| | | | | | | |
| | | | | | | |
| | | | | | | |
| | | | | | | |
| | | | | | | |
| | | | | | | |
| | | | | | | |
| | | | | | | |
| | | | | | | |
| | | | | | | |
| | | | | | | |
| | | | | | | |
| | | | | | | |
| | | | | | | |
| | | | | | | |

Operator: Dave Morgan
Address: Box 820
Blackwell, Okla 74631

Steve LeVigne
Signature of Duly Authorized Representative
3/15/82
Date

FORM NO. 1071
(1981)

OKLAHOMA CORPORATION COMMISSION
OIL AND GAS CONSERVATION DIVISION UIC DEPT
Jim Thorpe Building Oklahoma City, Oklahoma 73105
(Rule 3-302)

INVENTORY OF AUTHORIZED EXISTING DISPOSAL WELLS

| NAME OF WELL | LOCATION OF WELL | AUTHORIZING OCC ORDER NO. | DATE OF ORDER | MAX. AUTH. INJECTION RATE (BPD) | MAX. AUTH. INJECTION PRESS. (PSI) | OCC ORDER NOS. GRANTING EXCEPTIONS |
|-----------------|--------------------------|---------------------------|---------------|---------------------------------|-----------------------------------|------------------------------------|
| John Welsh 10-B | NW NW SW/4 Sec. 17-28-12 | 183344 | Feb. 2, 1981 | 150 | 500 | 071 22050 |
| | | | | | | |
| | | | | | | |
| | | | | | | |
| | | | | | | |
| | | | | | | |
| | | | | | | |
| | | | | | | |
| | | | | | | |
| | | | | | | |
| | | | | | | |
| | | | | | | |
| | | | | | | |
| | | | | | | |
| | | | | | | |
| | | | | | | |
| | | | | | | |
| | | | | | | |
| | | | | | | |
| | | | | | | |
| | | | | | | |
| | | | | | | |
| | | | | | | |
| | | | | | | |
| | | | | | | |
| | | | | | | |
| | | | | | | |
| | | | | | | |
| | | | | | | |

Operator: Dave Morgan
Address: Box 820
Blackwell, Ok 74631

Steve Lubin
Signature of Duly Authorized Representative
3/15/81
Date

FORM NO. 1071
(1981)

TO CORRECT FORM SENT IN MARCH 15, 1982
OKLAHOMA CORPORATION COMMISSION
OIL AND GAS CONSERVATION DIVISION - UC 0111
Jim Thorpe Building - Oklahoma City, Oklahoma 73105
(Rule 1.302)

INVENTORY OF AUTHORIZED EXISTING DISPOSAL WELLS

| NAME OF WELL | LOCATION OF WELL | AUTHORIZING OCC ORDER NO. | DATE OF ORDER | MAX. AUTH. INJECTION RATE (BPD) | MAX. AUTH. INJECTION PRESS. (PSI) | OCC ORDER NOS. GRANTING EXCEPTIONS |
|------------------|--------------------|---------------------------|---------------|---------------------------------|-----------------------------------|------------------------------------|
| R. E. Welch #231 | Sec. 20-27N-R1E 71 | 183356 | Feb. 2, 1981 | 150 | 500 | 071-20591 |
| | | | | | | |
| | | | | | | |
| | | | | | | |
| | | | | | | |
| | | | | | | |
| | | | | | | |
| | | | | | | |
| | | | | | | |
| | | | | | | |
| | | | | | | |
| | | | | | | |
| | | | | | | |
| | | | | | | |
| | | | | | | |
| | | | | | | |
| | | | | | | |
| | | | | | | |
| | | | | | | |
| | | | | | | |
| | | | | | | |
| | | | | | | |
| | | | | | | |
| | | | | | | |
| | | | | | | |
| | | | | | | |

Operator: DAVE MORGAN
Address: BOX 820
BLACKWELL, OKLA. 74631

Steve Leasing
Signature of Duly Authorized Representative
Date: 3/17/82

FORM NO. 1071
(1981)

OKLAHOMA CORPORATION COMMISSION
OIL AND GAS CONSERVATION DIVISION - E. C. DEPT
Jim Thorpe Building - Oklahoma City, Oklahoma 73105
(Rule 1-392)

INVENTORY OF AUTHORIZED EXISTING DISPOSAL WELLS

| NAME OF WELL | LOCATION OF WELL | AUTHORIZING OCC ORDER NO. | DATE OF ORDER | MAX. AUTH. INJECTION RATE (BPD) | MAX. AUTH. INJECTION PRESS. (PSI) | OCC ORDER NOS. GRANTING EXCEPTIONS |
|-----------------|-------------------------------|---------------------------|---------------|---------------------------------|-----------------------------------|------------------------------------|
| John Welch 10-B | 2 1/4 N 31 W 4 Sec. 17-26N15E | 103350 | Feb. 2, 1981 | 150 | 500 | 071 20050 |
| | | | | | | |
| | | | | | | |
| | | | | | | |
| | | | | | | |
| | | | | | | |
| | | | | | | |
| | | | | | | |
| | | | | | | |
| | | | | | | |
| | | | | | | |
| | | | | | | |
| | | | | | | |
| | | | | | | |
| | | | | | | |
| | | | | | | |
| | | | | | | |

Operator: Dave Morgan
Address: Box 920
Blackwell, Ok 74631

Steve Lehman
Signature of Duly Authorized Representative
3/15/82
Date

FORM NO. 1071
(1981)

OKLAHOMA CORPORATION COMMISSION
OIL AND GAS CONSERVATION DIVISION -- OIC DEPT.
Jim Thorpe Building -- Oklahoma City, Oklahoma 73105
(Rule 3-302)

INVENTORY OF AUTHORIZED EXISTING DISPOSAL WELLS

| NAME OF WELL | LOCATION OF WELL | AUTHORIZING OCC ORDER NO. | DATE OF ORDER | MAX. AUTH. INJECTION RATE (BPD) | MAX. AUTH. INJECTION PRESS. (PSI) | OCC ORDER NOS. GRANTING EXCEPTIONS |
|---------------------|-----------------------------------|---------------------------|---------------|---------------------------------|-----------------------------------|------------------------------------|
| ALEXANDER S.W.D. #3 | NW-SEC-73-25N-2E KAY COUNTY | | | 450 B.P.D. | 600 PSI. | |
| SHIFLET S.W.D. #1 | NE SEC-17-23N-9E PAWNEE COUNTY | 49249- | | 350 B.P.D. | 400 PSI. | |
| WILKERSON S.W.D. #3 | NW-SEC-32-25N-2E KAY COUNTY | 48459- | | 200 B.P.D. | 400 PSI. | |
| | | | | | | |
| | | | | | | |
| | | | | | | |
| | | | | | | |
| | | | | | | |
| | | | | | | |
| | | | | | | |
| | | | | | | |

Operator: PETE MORRIS DRILL CO.
Address: P.O. BOX - 733
ADA, OKLA. 74820

[Signature]
Signature of Duly Authorized Representative
3-11-1982
Date


FORM NO. 1071
(1981)

OKLAHOMA CORPORATION COMMISSION
OIL AND GAS CONSERVATION DIVISION UIC DEPI
Jim Thorpe Building Oklahoma City, Oklahoma 73105
(Rule 3-302)

INVENTORY OF AUTHORIZED EXISTING DISPOSAL WELLS

| NAME OF WELL | LOCATION OF WELL | AUTHORIZING OCC ORDER NO. | DATE OF ORDER | MAX. AUTH. INJECTION RATE (BPD) | MAX. AUTH. INJECTION PRESS. (PSI) | OCC ORDER NOS. GRANTING EXCEPTIONS |
|---------------------|--|---------------------------|---------------|---------------------------------|-----------------------------------|------------------------------------|
| ALEXANDER S.W.D. #3 | NW - SEC. 22 - 25 ^N - 2 ^E KAY COUNTY 71 | | | 450 B.P.D. | 400 P.S.I. | |
| SHIFLET S.W.D. #1 | NE - SEC. 17 - 23 ^N - 3 ^E PAWNEE COUNTY 117 | 49249 | | 350 B.P.D. | 400 P.S.I. | |
| WILKERSON S.W.D. #3 | NW - SEC. 22 - 25 ^N - 2 ^E KAY COUNTY | 48459 | | 200 B.P.D. | 400 P.S.I. | |
| | | | | | | |
| | | | | | | |
| | | | | | | |
| | | | | | | |
| | | | | | | |
| | | | | | | |
| | | | | | | |

Operator: PETE MORRIS DRILL CO.
Address: P.O. BOX - 733
ADA, OKLA. 74820


Signature of Duly Authorized Representative
3-11-1982
Date

OKLAHOMA CORPORATION COMMISSION
OIL AND GAS CONSERVATION DIVISION UIC DEPT.
Jim Thorpe Building Oklahoma City, Oklahoma 73105
(Rule 3-102)

INVENTORY OF AUTHORIZED EXISTING DISPOSAL WELLS

| NAME OF WELL | LOCATION OF WELL | AUTHORIZING OCC ORDER NO. | DATE OF ORDER | MAX. AUTH. INJECTION RATE (BPD) | MAX. AUTH. INJECTION PRESS. (PSI) | OCC ORDER NOS. GRANTING EXCEPTIONS |
|--------------------|------------------------------|------------------------------|------------------|---------------------------------------|---|--|
| <i>Patricia #4</i> | <i>Sec. 21-T3-R-9</i> | <i>#66358</i> | <i>7-3-67</i> | <i>Pumping</i> | <i>House Not</i> | |
| <i>Bell Lease</i> | <i>SE 1/4 NW 1/4 SE 4 of</i> | | | <i>injected to date -</i> | | |
| | <i>Highway Country</i> | | | | | |
| | <i>Oklahoma (b)</i> | | | | | |
| | | | | | | |
| | | | | | | |
| | | | | | | |
| | | | | | | |
| | | | | | | |
| | | | | | | |
| | | | | | | |
| | | | | | | |
| | | | | | | |
| | | | | | | |
| | | | | | | |
| | | | | | | |
| | | | | | | |
| | | | | | | |
| | | | | | | |
| | | | | | | |
| | | | | | | |
| | | | | | | |
| | | | | | | |
| | | | | | | |
| | | | | | | |
| | | | | | | |
| | | | | | | |
| | | | | | | |

Operator: *Lois E. Marini*
Address: *820 E - 17th St*
Ada, Okla 74820

Lois E. Marini
Signature of Duly Authorized Representative
March 11, 1982
Date

FORM NO. 1071
(1981)

OKLAHOMA CORPORATION COMMISSION
OIL AND GAS CONSERVATION DIVISION LIC DEPT
Jim Thorpe Building Oklahoma City, Oklahoma 73105
(Rule 3-302)

INVENTORY OF AUTHORIZED EXISTING DISPOSAL WELLS

| NAME OF WELL | LOCATION OF WELL | AUTHORIZING OCC ORDER NO. | DATE OF ORDER | MAX. AUTH. INJECTION RATE (BPD) | MAX. AUTH. INJECTION PRESS. (PSI) | OCC ORDER NOS. GRANTING EXCEPTIONS |
|--------------|-------------------------|---------------------------|---------------|---------------------------------|-----------------------------------|------------------------------------|
| Thompson #1 | SE NE SE Sec. 22-15N-SE | 157313 | 9-7-79 | 175 | 150 | NA |
| Thompson #2 | SE SE SE Sec. 22-15N-SE | 66102 | 7-14-67 | 200 | 100 | NA |
| Hopkins #2 | SE NE SE Sec. 7-14N- | 89047 | 5-20-68 | 500 | 300 | NA |
| | | | | | | |
| | | | | | | |
| | | | | | | |
| | | | | | | |
| | | | | | | |
| | | | | | | |
| | | | | | | |
| | | | | | | |
| | | | | | | |
| | | | | | | |
| | | | | | | |
| | | | | | | |
| | | | | | | |
| | | | | | | |
| | | | | | | |
| | | | | | | |
| | | | | | | |

Operator: Morton & Pound Drilling Co., Inc.

Address: Box 1279 Bristow OK 74010

Handwritten Signature

Signature of Duty Authorized Representative

3-11-82

Date

FORM NO. 1071
(1981)

OKLAHOMA CORPORATION COMMISSION
OIL AND GAS CONSERVATION DIVISION LIC DEP1.
Jim Thorpe Building Oklahoma City, Oklahoma 73105
(Rule 3.302)

INVENTORY OF AUTHORIZED EXISTING DISPOSAL WELLS

| NAME OF WELL | LOCATION OF WELL | AUTHORIZING OCC ORDER NO. | DATE OF ORDER | MAX. AUTH. INJECTION RATE (BPD) | MAX. AUTH. INJECTION PRESS. (PSI) | OCC ORDER NOS. GRANTING EXCEPTIONS |
|--------------|--------------------------|------------------------------|------------------|---------------------------------------|---|--|
| Malkus #1 | NE NW NW Sec. 26-15N-8E | 57 6904G | 4-30-68 | 200 | 300 | NA |
| Luster #2 | SW SW NE Sec. 31-16N-12E | 205906 | 1-6-82 | 500 | 450 | NA |
| | | | | | | |
| | | | | | | |
| | | | | | | |
| | | | | | | |
| | | | | | | |
| | | | | | | |
| | | | | | | |
| | | | | | | |
| | | | | | | |
| | | | | | | |
| | | | | | | |
| | | | | | | |
| | | | | | | |
| | | | | | | |
| | | | | | | |
| | | | | | | |
| | | | | | | |
| | | | | | | |
| | | | | | | |
| | | | | | | |
| | | | | | | |

Operator: Morton Brothers
Address: Box 1279 Bristow OK 74010

Handwritten Signature
Signature of Duly Authorized Representative
3-11-82
Date

FORM NO 107
1984

OKLAHOMA CORPORATION COMMISSION
OIL AND GAS REGULATORY DIVISION
1500 N. W. 10th Avenue Oklahoma City, Oklahoma 73102
301-511-5100

INVENTORY OF AUTHORIZED EXISTING DISPOSAL WELLS

| NAME OF WELL | LOCATION OF WELL | AUTHOZING OCC ORDER NO. | DATE OF ORDER | MAX AUTH INJECTION RATE (PPD) | MAX AUTH. INJECTION PRESS (PSIG) | OFF ORDER NOS. GRANTING EXCEPTIONS |
|------------------|--------------------|----------------------------|------------------|-------------------------------------|--|--|
| Thompson #1* | SE NE SE 22-15N-1E | 157313 | 4-1-74 | 175 | 150 | |
| Thompson #2* | SE SW SE 22-15N-1E | 157314 | 7-14-74 | 175 | 150 | |
| Hopkins #2* | SE SE SE 7-14N-1E | 17457 | 3-27-77 | 500 | 100 | |
| Malkus #1 | NE NE NW 26-19N-1E | 18041 | 6-10-77 | 200 | 100 | |
| Luster #2 | SW SW NE 31-16N-1E | 20070 | 1-6-82 | 500 | 400 | |
| Pulman #2 | SW SE SW 11-17N-1E | 211504 | 5-3-84 | 500 | 500 | |
| Hopkins Cook #1* | SW SW SE 9-14N-1E | 227362 | 11-1-82 | 500 | 1,000 | |
| | | | | | | |
| | | | | | | |
| | | | | | | |
| | | | | | | |
| | | | | | | |
| | | | | | | |
| | | | | | | |
| | | | | | | |
| | | | | | | |
| | | | | | | |
| | | | | | | |
| | | | | | | |
| | | | | | | |
| | | | | | | |
| | | | | | | |
| | | | | | | |

Operator: Morton Brothers and Morton Drilling Co.*
Address: Box 1279 Bristow, OK 74020

David Egler
General Data Authorized Representative

OKLAHOMA CORPORATION COMMISSION
 OIL AND GAS CONSERVATION DIVISION - 100 DEPT.
 Jan. 28 Dept. Building - Oklahoma City, Oklahoma 73105
 (Rule 1.107)

INVENTORY OF AUTHORIZED EXISTING DISPOSAL WELLS

| NAME OF WELL | LOCATION OF WELL | AUTHORIZING OCC. ORDER NO. | DATE OF ORDER | MAX. AUTH. INJECTION RATE (PPD) | MAX. AUTH. INJECTION PRESS. (PSI) | OCC. ORDER NOS. GRANTING EXCEPTIONS |
|-----------------|---------------------|-------------------------------|------------------|---------------------------------------|---|---|
| Thompson #1 | SE NE SE 22-15N-8E | 157313 | 4-7-81 | 275 | 150 | |
| Thompson #2 | SE SE SE 22-15N-8E | 66402 | 7-14-87 | 200 | 100 | |
| Hopkins #2 | SE NE SE 7-14N-8E | 69047 | 5-20-88 | 500 | 300 | |
| Malkus #1 | NE NW NW 26-15N-8E | 69046 | 4-30-88 | 200 | 300 | |
| Luster #2 | SW SW NE 31-16N-12E | 205906 | 1-6-82 | 500 | 450 | |
| Putman #2 | NW NE NW 11-17N-8E | 214854 | 5-2-82 | 500 | 500 | |
| Hopkins Cook #1 | SW SW SW 8-14N-8E | 227362 | 11-1-82 | 600 | 1,000 | |
| | | | | | | |
| | | | | | | |
| | | | | | | |
| | | | | | | |
| | | | | | | |
| | | | | | | |
| | | | | | | |
| | | | | | | |
| | | | | | | |
| | | | | | | |
| | | | | | | |
| | | | | | | |
| | | | | | | |
| | | | | | | |
| | | | | | | |
| | | | | | | |

Operator: Morton
 Address: Box 1279
Bristow, OK 74010

Henry C. Johnston
 Signature of Duly Authorized Representative
3-26-86
 Date

OKLAHOMA CORPORATION COMMISSION
OIL AND GAS CONSERVATION DIVISION - OIC DEPT.
1000 North Lincoln, Oklahoma City, Oklahoma 73105
(405) 521-4000

INVENTORY OF AUTHORIZED EXISTING DISPOSAL WELLS

| NAME OF WELL | LOCATION OF WELL | AUTHORIZING ORDER NO. | DATE OF ORDER | MAX. AUTH. INJECTION RATE (PPD) | MAX. AUTH. INJECTION PRESS. (PSIG) | OFF ORDER NOS. GRANTING EXCEPTIONS |
|-----------------|---------------------|-----------------------|---------------|---------------------------------|------------------------------------|------------------------------------|
| Thompson #1 | SE SE SE 22-15N-08 | 157311 | 2-2-81 | 125 | 150 | |
| Thompson #2 | SE SE SE 22-15N-08 | 54432 | 7-14-81 | 200 | 150 | |
| Hopkins #2 | SE NE SE 7-14N-08 | 59197 | 5-27-85 | 500 | 300 | |
| Malkus #1 | NE NW NE 26-15N-08 | 59346 | 4-30-85 | 300 | 300 | |
| Luster #2 | SW SW NE 31-16N-10E | 295706 | 1-4-82 | 500 | 450 | |
| Pulman #2 | NE NE SW 11-17N-08 | 214696 | 8-2-82 | 500 | 500 | |
| Hopkins Cook #1 | SW SW SW 8-14N-08 | 287382 | 11-1-82 | 900 | 1,000 | |
| | | | | | | |
| | | | | | | |
| | | | | | | |
| | | | | | | |
| | | | | | | |
| | | | | | | |
| | | | | | | |
| | | | | | | |
| | | | | | | |
| | | | | | | |
| | | | | | | |

Operator: Morton Prothro
Address: _____

Harold C. Lester
Signature of Duly Authorized Representative
3-19-87

FORM NO 107
(1981)

OKLAHOMA CORPORATION COMMISSION
OIL AND GAS CONSERVATION DIVISION
1001 NORTH BOULEVARD, OKLAHOMA CITY, OKLAHOMA 73102
REV. 7-81

INVENTORY OF AUTHORIZED EXISTING DISPOSAL WELLS

| NAME OF WELL | LOCATION OF WELL | AUTHORIZING OCC ORDER NO. | DATE OF ORDER | MAX AUTH INJECTION RATE (PPD) | MAX AUTH. INJECTION PRESS (PSIG) | OCC ORDER NOS. GRANTING EXCEPTIONS |
|-------------------|---------------------|------------------------------|------------------|-------------------------------------|--|--|
| Thompson #1 | SE SE SE 22-15N-8E | 157323 | 7-16-87 | 175 | 150 | |
| Thompson #2 | SE SE SE 22-15N-8E | 58402 | 7-16-87 | 200 | 100 | |
| Hopkins #2 * | SE NE SE 7-14N-8E | 59867 | 8-25-87 | 500 | 100 | |
| Malrus #1 | NE NW NW 26-15N-8E | 59046 | 4-30-88 | 200 | 100 | |
| Luster #2 | SW NW NE 31-16N-10E | 209026 | 1-9-82 | 500 | 500 | |
| Putman #2 | NW SE SW 11-17N-8E | 219856 | 5-8-84 | 500 | 500 | |
| Hopkins Cook #1 * | SW SW SW 8-14N-8E | 227362 | 11-1-82 | 600 | 1,000 | |
| | | | | | | |
| | | | | | | |
| | | | | | | |
| | | | | | | |
| | | | | | | |
| | | | | | | |
| | | | | | | |
| | | | | | | |
| | | | | | | |
| | | | | | | |
| | | | | | | |
| | | | | | | |
| | | | | | | |
| | | | | | | |
| | | | | | | |
| | | | | | | |
| | | | | | | |

Operator: Morton Brothers & Morton Drilling Co.*
Address: Box 1279 Bristow, OK 74010

Handwritten Signature
Signature of Daily Authorized Representative
3-22-88

FORM NO. 1070
(1981)

OKLAHOMA CORPORATION COMMISSION
OIL AND GAS CONSERVATION DIVISION UIC DEPT
Jim Thorpe Building Oklahoma City, Oklahoma 73105
(Rule 1-302)

INVENTORY OF AUTHORIZED EXISTING ENHANCED RECOVERY WELLS

| NAME OF WELL | STATUS* | LOCATION OF WELL | AUTHORIZING OCC ORDER NO. | DATE OF ORDER | MAX. AUTH. INJECTION RATE (BPD) | MAX. AUTH. INJECTION PRESS. (PSI) | OCC ORDER NOS. GRANTING EXCEPTIONS |
|--------------|---------|---|---------------------------|----------------|---------------------------------|-----------------------------------|------------------------------------|
| Miller 2-1 | op | SANWESW 1 Sec 2 T15N R13E, OK Mittage Co., OK | No. 74531 | March 11, 1985 | 1000 BPD | 700 PSI | ----- |
| | | | | | | | |
| | | | | | | | |
| | | | | | | | |
| | | | | | | | |
| | | | | | | | |
| | | | | | | | |
| | | | | | | | |
| | | | | | | | |
| | | | | | | | |
| | | | | | | | |
| | | | | | | | |
| | | | | | | | |
| | | | | | | | |
| | | | | | | | |
| | | | | | | | |
| | | | | | | | |
| | | | | | | | |
| | | | | | | | |
| | | | | | | | |
| | | | | | | | |
| | | | | | | | |

Operator: MOTT OIL & GAS, INC.
Address: RT 2, Box 125-2
Beqqn, OK 74421

*TA = Temp. Aband.
SI = Shut In
Op = Operating

James Mott
Signature of Duly Authorized Representative
3-9-85
Date

(1981)

OKLAHOMA CORPORATION COMMISSION
OIL AND GAS CONSERVATION DIVISION - UIC DEPT
Jim Thorne Building - Oklahoma City, Oklahoma 73105
(505-505-3167)

INVENTORY OF AUTHORIZED EXISTING DISPOSAL WELLS

| NAME OF WELL | LOCATION OF WELL | AUTHORIZING OCC ORDER NO. | DATE OF ORDER | MAX. AUTH. INJECTION RATE (BPD) | MAX. AUTH. INJECTION PRESS. (PSI) | OCC ORDER NOS. GRANTING EXCEPTIONS |
|--------------|--------------------|---------------------------|---------------|---------------------------------|-----------------------------------|------------------------------------|
| Jordan #1 | SE-Sec. 35-18N-12E | 64849 | 1/24/67 | 500 | 500 psi | None |
| Samuels #4 | NW-Sec. 36-18N-12E | 60167 | 9/27/65 | 750 | 750 psi | 600447 |
| | | | | | | 6 |
| | | | | | | |
| | | | | | | |
| | | | | | | |
| | | | | | | |
| | | | | | | |
| | | | | | | |
| | | | | | | |
| | | | | | | |
| | | | | | | |
| | | | | | | |
| | | | | | | |
| | | | | | | |
| | | | | | | |
| | | | | | | |
| | | | | | | |
| | | | | | | |
| | | | | | | |
| | | | | | | |
| | | | | | | |
| | | | | | | |

Operator: Helen Colpitt Murphy
Address: P. O. Box 128
Collinsville, Oklahoma 74021

State of Oklahoma By: Francis Carey
Signature of Duly Authorized Representative
Francis Carey, Vice President & Trust Officer
1-15-86
Date

OKLAHOMA CORPORATION COMMISSION
 OIL AND GAS CONSERVATION DIVISION - OIC DEPT
 Jim Thorpe Building - Oklahoma City, Oklahoma 73105
 (Rule 3-302)

INVENTORY OF AUTHORIZED EXISTING DISPOSAL WELLS

| NAME OF WELL | LOCATION OF WELL | AUTHORIZING OCC ORDER NO. | DATE OF ORDER | MAX. AUTH. INJECTION RATE (BPD) | MAX. AUTH. INJECTION PRESS. (PSI) | OCC ORDER NOS. GRANTING EXCEPTIONS |
|--------------|--------------------|---------------------------|---------------|---------------------------------|-----------------------------------|------------------------------------|
| Jordan #1 | SE-Sec. 15-18N-12E | 60849 | 1/24/67 | 500 | 500psi | None |
| Samuels #4 | NW-Sec. 16-18S-12E | 60167 | 9/27/65 | 750 | 750psi | 600447 |
| | | | | | | |
| | | | | | | |
| | | | | | | |
| | | | | | | |
| | | | | | | |
| | | | | | | |
| | | | | | | |
| | | | | | | |
| | | | | | | |
| | | | | | | |
| | | | | | | |
| | | | | | | |
| | | | | | | |
| | | | | | | |
| | | | | | | |
| | | | | | | |
| | | | | | | |

Operator: Helen Colpitt Murphy Trust
 Address: P. O. Box 128
Collinsville, Oklahoma 74021

Bank of Oklahoma Tulsa, By:
 Signature of Duly Authorized Representative
Francis Carey, Vice President & Treas.
 Date _____


(1981)

OKLAHOMA CORPORATION COMMISSION
OIL AND GAS CONSERVATION DIVISION - UIC DEPT
Jim Thorpe Building - Oklahoma City, Oklahoma 73105
(Rule 3-302)

INVENTORY OF AUTHORIZED EXISTING DISPOSAL WELLS

| NAME OF WELL | LOCATION OF WELL | AUTHORIZING OCC ORDER NO. | DATE OF ORDER | MAX. AUTH. INJECTION RATE (BPD) | MAX. AUTH. INJECTION PRESS. (PSI) | OCC ORDER NOS. GRANTING EXCEPTIONS |
|--------------|--------------------|------------------------------|------------------|---------------------------------------|---|--|
| Jordan #1 | NE-SEC. 35-18N-12E | 64849 | 1/24/67 | 500 | 500psi | None |
| Samuels #4 | NW-SEC. 36-18N-12E | 60167 | 9/27/65 | 750 | 750psi | 600447 |
| | | | | | | |
| | | | | | | |
| | | | | | | |
| | | | | | | |
| | | | | | | |
| | | | | | | |
| | | | | | | |
| | | | | | | |
| | | | | | | |
| | | | | | | |
| | | | | | | |
| | | | | | | |
| | | | | | | |
| | | | | | | |
| | | | | | | |
| | | | | | | |
| | | | | | | |
| | | | | | | |
| | | | | | | |

Operator: Helen Colbitt Murphy Trust
Address: P. O. Box 128
Collinsville, Oklahoma 74021

Bank of Oklahoma Tulsa, By:

Signature of Duly Authorized Representative
Francis Carey, Vice President & Trust Officer
2-9-87
Date

OKLAHOMA CORPORATION COMMISSION
OIL AND GAS CONSERVATION DIVISION - TIC DEPT.
Jim Thorpe Building Oklahoma City, Oklahoma 73105
(Rule 3-302)

INVENTORY OF AUTHORIZED EXISTING DISPOSAL WELLS

| NAME OF WELL | LOCATION OF WELL | AUTHORIZING OCC ORDER NO. | DATE OF ORDER | MAX. AUTH. INJECTION RATE (BPD) | MAX. AUTH. INJECTION PRESS. (PSI) | OCC ORDER NOS. GRANTING EXCEPTIONS |
|--------------|------------------|------------------------------|------------------|---------------------------------------|---|--|
| T-1 #3 CWD | 20-26N 13E W4 | 17-22369- | 5-21-81 | 200 | 250 | |
| M-L WSU #1 | 20-27N 14E W1 | 18-024- | 1-28-81 | 200 | 250 | |
| | | | | | | |
| | | | | | | |
| | | | | | | |
| | | | | | | |
| | | | | | | |
| | | | | | | |
| | | | | | | |
| | | | | | | |
| | | | | | | |
| | | | | | | |
| | | | | | | |
| | | | | | | |
| | | | | | | |
| | | | | | | |
| | | | | | | |
| | | | | | | |
| | | | | | | |
| | | | | | | |
| | | | | | | |
| | | | | | | |

Operator: Musgrave Co
 Address: 20-27N 14E W1
18-024

Beth Bockem
 Signature of Duly Authorized Representative
Jan Records
 Date

FORM NO. 1071
(1981)

OKLAHOMA CORPORATION COMMISSION
OIL AND GAS CONSERVATION DIVISION - CR. DEP.
Jim Thorpe Building - Oklahoma City, Oklahoma 73105
(Rule 3-102)

INVENTORY OF AUTHORIZED EXISTING DISPOSAL WELLS

| NAME OF WELL | LOCATION OF WELL | AUTHORIZING OCC ORDER NO. | DATE OF ORDER | MAX. AUTH. INJECTION RATE (BPD) | MAX. AUTH. INJECTION PRESS. (PSI) | OCC ORDER NOS. GRANTING EXCEPTIONS |
|--|---------------------------|---------------------------|---------------|---------------------------------|-----------------------------------|------------------------------------|
| #2 TOWNSEND | 2-1/4 NW/4 N1/4 21-5N-4E | 159076 | 10/19/74 | 2cc bbls | 300# | |
| #2-A GRAY | 20/4 NW/4 15-10N-5E | 201903 | 11/5/81 | 2cc bbls | 150# | |
| * #2 WYON | 61- NW/4 NE/4 21-14N-11E | 197443 | 4/8/81 | 5cc bbls | 200# | |
| * #2 BUCHANAN | 1/2 NW/4 NW/4 4-13N-11E | 120501 | 4/7/96 | 4cc bbls | 300# | |
| * #3 PINKY | 2-1/4 NW/4 NW/4 20-10NW | 87375 | 10/21/71 | 100 bbls | 100# | |
| * #3 PHILLIPS | 2-1/4 SW/4 NW/4 4-13N-11E | 100011 | 6/14/74 | 3cc bbls | 100# | |
| * These four wells have been sold to: City of Country Club Gas Number 12 4604 13th Street NE Calgary, Alberta, Canada T2E 6P1 | | | | | | |
| | | | | | | |
| | | | | | | |
| | | | | | | |
| | | | | | | |
| | | | | | | |
| | | | | | | |
| | | | | | | |
| | | | | | | |
| | | | | | | |

Operator: MAGAW & ZIMMER
404 Park, Harvey Center
Address: 200 North Harvey
OKLAHOMA CITY, OKLAHOMA 73102

William S. Magaw
Signature of Duly Authorized Representative
3/12/82
Date

OKLAHOMA CORPORATION COMMISSION
OIL AND GAS CONSERVATION DIVISION UIC DEPT
Jim Thorpe Building Oklahoma City, Oklahoma 73105
(Rule 3-302)

INVENTORY OF AUTHORIZED EXISTING DISPOSAL WELLS

| NAME OF WELL | LOCATION OF WELL | AUTHORIZING OCC ORDER NO. | DATE OF ORDER | MAX. AUTH. INJECTION RATE (BPD) | MAX. AUTH. INJECTION PRESS. (PSI) | OCC ORDER NOS. GRANTING EXCEPTIONS |
|--------------------|--|------------------------------|------------------|---------------------------------------|---|--|
| S. E. Gage SWD | Sec. 26, 21N-24W Ellis, Co. 45 | 130289 - | 5-2-1977 | | | |
| Martin Meisner SWD | NW/4 Sec. 10, 20N-4W Garfield, Co. 47 | 87343 - | 10-28-1971 | 1440 | 500 | |
| McCoy SWD | SW/4 Sec. 24, 23N-2W Noble, Co. 103 | 61820 - | 3-8-1966 | 1000 | Vac. | |
| Robinson SWD 2-B | SE/4 Sec. 1, 20N-6E Pawnee, Co. 117 | 106169 - | 6-27-1974 | 700 | 350 | |
| | | | | | | |
| | | | | | | |
| | | | | | | |
| | | | | | | |
| | | | | | | |
| | | | | | | |
| | | | | | | |
| | | | | | | |
| | | | | | | |
| | | | | | | |
| | | | | | | |
| | | | | | | |
| | | | | | | |
| | | | | | | |
| | | | | | | |
| | | | | | | |
| | | | | | | |

Operator: Multistate Oil Properties, c/o Tenneco Oil Company
Suite 139, Ciudad Bldg.
Address: 3000 United Founders Blvd.
Oklahoma City, Oklahoma, 73112

[Signature]
Signature of Duty Authorized Representative
12-8-83
Date

FORM NO. 1071
(1981)

OKLAHOMA CORPORATION COMMISSION
OIL AND GAS CONSERVATION DIVISION UIC DEPT
Jim Thorpe Building Oklahoma City, Oklahoma 73105
(Rule 3-102)

INVENTORY OF AUTHORIZED EXISTING DISPOSAL WELLS

| NAME OF WELL | LOCATION OF WELL | AUTHORIZING OCC ORDER NO. | DATE OF ORDER | MAX. AUTH. INJECTION RATE (BPD) | MAX. AUTH. INJECTION PRESS. (PSI) | OCC ORDER NOS. GRANTING EXCEPTIONS |
|--------------|------------------|---------------------------|---------------|---------------------------------|-----------------------------------|------------------------------------|
| SE MYERS | N 1/4 34-26-17 | 195770- | 3-18-91 | 4000 | 350 | |
| | | | | | | |
| | | | | | | |
| | | | | | | |
| | | | | | | |
| | | | | | | |
| | | | | | | |
| | | | | | | |
| | | | | | | |
| | | | | | | |
| | | | | | | |
| | | | | | | |
| | | | | | | |
| | | | | | | |
| | | | | | | |
| | | | | | | |
| | | | | | | |
| | | | | | | |
| | | | | | | |
| | | | | | | |
| | | | | | | |
| | | | | | | |
| | | | | | | |

Operator: As. Myers
Address: East Star Rd.
Nowata, Okla.
74048

Signature of Duly Authorized Representative

Date

DOCUMENT QUALITY TARGET

THE FOLLOWING DOCUMENTS ARE IN SUCH A CONDITION, MAKING IT IMPOSSIBLE TO REPRODUCE IN A LEGIBLE OR RELEABLE CONDITION, THEREFORE, THE FOLLOWING DOCUMENTS ARE BELOW STANDARDS FOR MICROFILM.

MACK ENERGY CO.

PHONE 405 292 1100

P. O. BOX 100

DOWNTOWN OKLAHOMA 73103

SOUTHEAST KNOX UNIT
Grady County, OK

35-34-5W
OCC. # 75612

Active

Producing

Tract 1 Well 1
Tract 2 Well 1-H
Tract 2 Well 1-M
Tract 2 Well 2-H
Tract 2 Well 2-M
Tract 2 Well 4-H
Tract 3 Well 2
Tract 5 Well 1-H
Tract 5 Well 2
Tract 5 Well 3
Tract 5 Well 4
Tract 5 Well 5
Tract 5 Well 6
Tract 5 Well 8
Tract 5 Well 12
Tract 6 Well 2
Tract 8 Well 1
Tract 8 Well 2
Tract 9 Well 1
Tract 10 Well 2
Tract 13 Well 2
Tract 14 Well 4
Tract 14 Well 5
Tract 15 Well 1
Tract 15 Well 4
Tract 21 Well 8
Tract 21 Well 15

Injection

Tract 5 Well 9
Tract 5 Well 11
Tract 13 Well 1
Tract 14 Well W-1
Tract 19 Well 2
Tract 20 Well 2
Tract 23 Well W-1

Inactive

Producing

Tract 3 Well 1
Tract 3 Well 3
Tract 3 Well 5
Tract 5 Well 7
Tract 17 Well 2
Tract 17 Well 8
Tract 19 Well 1
Tract 21 Well 10
Tract 23 Well 1

Injection

Tract 5 Well 10
Tract 6 Well 1-A
Tract 6 Well 1
Tract 20 Well 3
Tract 22 Well 1
WSW
Tract 14 Well S-1