

OKLAHOMA SECTIONARY RECOVERY

Sec.	Area and/or Well Description	Formation & Depth	Type Project	Order No.	Date	Application No.	Applicant
14	S/2 SW	Between Skinner & Top of Harrigan Lime	ORCHARD CITY WATERFLOOD UNIT	62810	6-14-66	24607	Ashland Oil & Refining Company
15	SE SE	5923-6154'		(62862)	6-7-66	24619	Dr. Ernest Pappas & Son, Inc.
22	NE & E/2 NW & NE SE						
23	NW & W/2 NE & W/2 SW & NE NW SE						
23	SE nws E, Westborough #33-3	BARTLESVILLE 6392-648		394804	8-21-65	95000443	BARREN EXPLORATION
22	NE NE NE SE, Westborough 33-1	" 6244-6238		394805	"	444	"
23	OSE, NW, Salyer 23-2	" 6082-6101		394806	"	445	"
22	nwsE NE, Rice 4-23	" 6086-6106		394807	"	446	"
22	SE SE NE SE, Cattle #1	" 6158-6180		394808	"	447	"
23	SE SE NE SE, Bulldog #23-1	" 6138-6160		394809	"	448	"
16	SW NW NE, Penn Unconf. #1	HUNTON 5880-5900		398500	1-17-66	950000767	CONTINENTAL RESOURCES INC.
19	SW SW SW - Soper #1	6502-6515'		415397	8-25-97	970000315	WARD PETRO CORP.
30	SW NW NE - Green #2	6437-6444'		415396	"	970000314	"

(66)

(W) Well Description WF-Water Flood GI-Gas Injection TP-Thermal Process



OKLAHOMA COUNTY
Twp - 11N Rge - 1W

OKLAHOMA SECONDARY RECOVERY

Sec.	Area and/or Well Description	Formation & Depth	Type Project	Order No.	Date	Application No.	Applicant
31	NW	Johnson 6600'	WF	17170	9-13-44	901	Cities Service Oil Company
31	W/2 & SE SW	Wilcox 6500'	WF	30116 30775	4-19-55 9-19-55	6568 6568	Cities Service Oil Company Cities Service Oil Company
32	(See 11N-3W, Oklahoma Co & 10N-2W, Cleveland Co)	(OKLAHOMA CITY SOUTH WILCOX SAND UNIT (Unit 939)					
19	SE SW	Stray Pawhuska 2675'-	WF	30957	10-22-55	7293	Cities Service Oil Company
30	NE NW	2800' (STRAY PAWHUSKA SAND UNIT (Unit 1018)					
31	N/2 NE	Hoover 4003'	WF	40426	9-8-59	12459	Skelly Oil Co
31	NW (See 11N-3W, Oklahoma Co)	Prue	WF	68115	2-6-68	28144	Cities Service Oil
31	SW (See 11N-3W)	Prue	WF	11474	8-14-75	41751	Cities Service Oil


(68)

(W) Well Description

WF-Water Flood

GI-Gas Injection

TP-Thermal Process



OKLAHOMA

COUNTY

Twp - 11N

Rge - 2W

OKLAHOMA SECONDARY RECOVERY

Sec.	Area and/or Well Description	Formation & Depth	Type Project	Order No.	Date	Applic- tion No.	Applicant
13	W/2 & W/2 NE & S/2 SW SE NE SE & All that part of E/2 NE described as follows: (Start at NE corner NE, thence S. along E. line 1100'; thence to right at 32°45' along Park boundary line for 1083.8'; thence N. along line parallel with & 586.4' W. of E. line of said NE for 2106.5', more or less to N. line NE, thence E. along said N. line 586.4' to place of beginning); and All that part of E/2 NE described as follows: (Start at E. line of NE at 1100' S. of NE corner; thence to right 32°45' for 1427'; thence right 36°7' for 125'; thence right along arc of circle of 2864.9' radius to W. line of E/2 NE; thence S. along said W. line to S line of NE; thence E. along S. line 1325.6' to SE corner NE; thence N. 1542' to beginning NW & W/2 NE	Middle Hoover 3950' - 4000'	WF	29402	11-1-54	6159	Cities Service Oil Company
14	(MIDDLE HOOVER SAND UNIT - C) (CITIES SERVICE OIL COMPANY - OPERATOR)						
24	NOT TO BE REPRODUCED						
25	OKLAHOMA CITY SOUTH WILCOX SAND UNIT - C (CITIES SERVICE OIL COMPANY - OPERATOR)						
26	OKLAHOMA CITY SOUTH WILCOX SAND UNIT - C (CITIES SERVICE OIL COMPANY - OPERATOR)						
27	OKLAHOMA CITY SOUTH WILCOX SAND UNIT - C (CITIES SERVICE OIL COMPANY - OPERATOR)						
35	OKLAHOMA CITY SOUTH WILCOX SAND UNIT - C (CITIES SERVICE OIL COMPANY - OPERATOR)						

L I M E N T A R Y C O P Y -

Cities Service Oil Company
Cities Service Oil Company



**OKLAHOMA SECONDARY RECOVERY
SALT WATER DISPOSAL WELL RECORD**

Sec.	Description	Formation & Depths	Order No.	Date	Application No.	Applicant
36	SW SE NW	Prue Sand 6550'-6620'	85391 ✓	6-15-71	PD 5236	Cities Serv. Oil Co. (Inj.)
36	SW SW NE	Prue Sand 6440'-6520'	85392 ✓	6-15-71	PD 5237	Cities Serv. Oil Co. (Inj.)
36	SW SE NE	Prue Sand 6380'-6450'	85393 ✓	6-15-71	PD 5238	Cities Serv. Oil Co. (Inj.)
43	NW SE NE	Tonkawa Sand 4175'-4600'	87342	10-29-71	PD 5557	Pellean Prod. Corp. (Disp.)
31	NE/4 NW/4 SW/4		75652	7-22-69	PD 4167	Marathon Oil Company
36	NE	Prue Sand 6430'-6500'	91950 ✓	7-10-72	PD 6074	Cities Serv. Oil Co. (Inj.)
36	SE	Prue Sand 6430'-6500'	91951 ✓	7-10-72	PD 6075	"
36	SE	Prue Sand 6430'-6500'	91952 ✓	7-10-72	PD 6076	"
36	WELL NEVER	Drilled	91953 ✓	7-10-72	PD 6077	"
36	WELL NEVER	Drilled	91954 ✓	7-10-72	PD 6078	"
36	NE	Prue Sand 6515'-6570'	93918 ✓	10-31-72	PD 6302	Cities Serv. Oil Co. (Inj.)
26	NW SW NW	Prue Sand 6412'-6460'	99547 ✓	8-28-73	PD 6727	Cities Serv. Oil Co. (Inj.)
26	NW NW NW	Prue Sand 6357'-6416'	99548 ✓	8-28-73	PD 6728	"
2	SE SE NE	Off Creek 6350'-6364'	10-0061	9-26-73	PD 6766	Singer-Fleischer Oil Operating Co.
25	SW	Prue 6210'-6250'	114427 ✓	7-31-75	PD 7425	Cities Serv. Oil Co. (Inj.)
36	SE	Prue 6405'-6450'	114428 ✓	7-31-75	PD 7426	"
36	SE	Prue 6400'-6442'	124156 ✓	9-13-76	PD 7939	Cities Service Oil Co. (Inj.)

TERM. 5/19/91 Plugged 9-26-89

Plugged 3-29-93

TERM. 5/31/91

OKLAHOMA SECC ARY RECOVERY

Sec.	Area and/or Well Description	Formation & Depth	Type Project	Order No.	Date	Applica- tion No.	Applicant
36	(OKLAHOMA CITY SOUTH WILCOX SAND UNIT - Cont 'd) All (See 11N-2W, Oklahoma Co & 10N-2W, Cleveland Co)						
25	SE NE	Hoover 4052'-4084'	WF	33526 ✓	10-31-56	8728	Cities Service Oil Company
26	NW & S/2 & W/2 NE	Prue 6400' TERM. 5191	WF	53677 68115	12-16-68	19180	Cities Svc Oil Co
27	E/2 NE & NE SE - Little HAW PA	Little H-W Prue 5-19-89 plugged		68115	2-6-68	28144	
25	S/2 NW & S/2	Berg A-940 no core - plugged 9/94 Wiser A-5W Wiser A-7W Wiser A-9W		(Enlarges Area of Order 53677)	9-13-68	29160	
35	NE NW & NE			69832 ✓			
36	All (See 11N-2W, Oklahoma Co)			(Extends Area of Orders 53677, 68115)			
35	NE	Prue 6413-6488'		59014 ✓	5-16-68	28588	Cities Service Oil Company
26	Berg "A" No. 13-W 1225' WEL & 175' NSL SW	Prue Sand (6551' - 6587')	WF	183794	2-9-81	4401	Cities Service Company
36	Oklahoma State "D" No. 24W 1270' FSL & 150' FEL NE	Prue Sand TERM. 11/1/89 (6310'-6362')	WF	183809	2-9-81	6074	Cities Service Company
36	Oklahoma State "D" NO. 21W 150' FWL & 150' NSL NE	Prue Sand TERM. 6/12/91 (6408'-6480')	WF	183807	2-9-81	5237	Cities Service Company
36	Oklahoma State "D" NO. 22W 1220' FWL & 150' NSL NE	Prue Sand TERM. 1/20/81 (6412'-6505')	WF	183808	2-9-81	5238	Cities Service Company
36	Oklahoma State "D" No. 19W 1391' FNL & 50' FWL	Prue Sand (6335'-6519')	WF	183805	2-9-81	4847	Cities Service Company

(68)

(W) Well Description WF-Water Flood GI-Gas Injection TP-Thermal Process



SALT WATER

USAL WELL RECORD

Sec.	Well Description	Formation & Depths	Order No.	Date	Application No.	Alt. cont
36	Oklahoma State "A" No. #14W 1170' WEL & 150' NSL NW	Prue Sand (6442'-6532') <i>7-5-94</i>	183806	2-9-81	PD 5236	Cities Service Company
26	Berg "A" No. 14-W 970' FWL & 925' FSL SW	Prue Sand (6484'-6543') <i>7-5-94</i>	183802	2-9-81	Amended PD 4844	Cities Service Company
36	Oklahoma State D No. 17W 475' FNL & 1323' FWL NE	Prue Sand (6271'-6352') <i>7-5-94</i>	183803	2-9-81	PD 4845	Cities Service Company
36	Oklahoma State D No. 18W 1316' FNL & 1324' FNL	Prue Sand (6280'-6355') <i>7-5-94</i>	183804	2-9-81	PD 4846	Cities Service Company
35	Lord Prue Sand No. 6W 1418' SNL & 50' EWL NE	Prue Sand (6516'-6563') <i>7-5-94</i>	183801	2-9-81	PD 4463	Cities Service Company
26	Wisel "A" No. 3-W 1300' FSL & 500' FWL SE	Prue Sand (6472'-6524') <i>7-5-94</i>	183795	2-9-81	PD 4402	Cities Service Company
26	Wisel "A" No. 10-W 1318' SNL & 1326' WEL SE	Prue Sand (6332'-6416') <i>7-5-94</i>	183796	2-9-81	PD 4403	Cities Service Company
26	Wisel "A" No. 13-W 1627' WEL & 150' SNL SE	Prue Sand (6318'-6367') <i>7-5-94</i>	183797	2-9-81	PD 4404	Cities Service Company
26	Wisel "A" No. 14-W 1320' NSL & 2490' EWL SW	Prue Sand (6330'-6372') <i>7-5-94</i>	183798	2-9-81	PD 4405	Cities Service Company
26	Wisel "A" No. 15-W 150' SNL & 150' WEL SR	Prue Sand (6280'-6336') <i>7-5-94</i>	183799	2-9-81	PD 4406	Cities Service Company
36	Oklahoma State "A" No. 13W SW NE NW	Prue Sand (6411'-6488')	183800	2-9-81	PD 4460	Cities Service Company
36	Oklahoma State "C" No. 11W 100' FNL & 150' FEL SE	Prue Sand (6403'-6431')	183810	2-9-81	PD 6075	Cities Service Company
36	Oklahoma State "B" No. 125' NSL & 170' EWL NW	Prue Sand (6463'-6547')	183811	2-9-81	PD 6302	Cities Service Company
25	Peterson "A" No. 15W 1740' EWL & 150' SNL SW	Prue Sand (6218'-6308')	184160	2-17-81	PD 7425	Cities Service Company
25	Peterson "A" No. 14-W 108' NSL & 2590' EWL SW	Prue Sand (6321'-6354')	184157	2-17-81	PD 4462	Cities Service Company
25	Peterson "A" No. 13-W 1319' NSL & 1321' EWL SW	Prue Sand (6299'-6350')	184200	2-17-81	PD 4461	Cities Service Company

Twp- 11 North

Range- 3 West

Oklahoma

County

SALT WATER

WELL RECORD

Sec.	Well Description	Formation & Depths	Order No.	Date	Application No.	Ac. cont
26	SW NE NW OKC South Wilcox 401W	Prue Sand 6346-6394	253837	2-16-84	14478	Cities Service Oil&Gas
26	SW SE SW	Wilcox 6498' - 6633	294512	3-11-86	17425	Cities Service Oil&Gas Corp
19	U.S.F+G 19A-1 SW NE NE	Yield 7990-7200	354416	2-19-91	22731	Petro Corp
18	USF+G #17C-1 NE NE SE	Coarse 7120-7146	358512	7-12-91	22732	Petro Corp
35	Bond C #2 SW NE NE	Wilcox 6540-6598	375039	7-7-93	25232	OXY 115A Spine
18	Pennwick #70-4 NE NE SE	PRUE 7592-7647	401360	4-24-96	960000183	Retecorp Inc
18	Pennwick #18A-4 NE NE SE	" 7022-7058	401361	4-24-96	960000186	" "
18	Pennwick #18A-3 NE NE SE	" 7198-7244	401883	5-16-96	960000185	" "
8	Parkview 8B-4 SE SW NE	" 6914-6776	406105	10-15-96	960000640	" "
8	Higgins 8D-4 SE SW NE	" 6996-7058	406106	10-15-96	960000653	" "
8	Rischard #8C-4 SW SW NE	" 7281-7341	406107	10-15-96	960000654	" "
8	Reding #1-8 NE SW NE	" 6630-6652	408337	12-31-96	960000784	" "
8	Douglas #1-8 NE SW NE	" 6676-6724	409948	2-28-97	990000038	" "

Twp- 11 North

Range- 3 West

Oklaoma

County

SECONDARY RECOVERY

WELL RECORD

Sec.	Well Description	Formation & Depths	Order No.	Date	Application No.	Applicant
32	SUD SE, SE SE + NE SE	East Woodland Park	349818	9-9-90	154847	TXO Prod. Corp.
33	NW SW, NE SW, SWSW, SESW, NW SE, (SUSSE), E/2 SE, NE	(Abandoned Cleveland Co. 10040)				
34	SUD, SE, SWSW, N/2 NW, SE NW, SW NE, SE NE + NW NE + NE NE					
35	NW + NE					
27	SUD + SE					
26	N/2 SW, SWSW, SE SW, N/2 SE + SWSW + SE SE					
25	SWSW, SE SW, NW SW, NE SW					
33	Palmblade #3	Shannon #7648-7717	359072	8-2-91	22281	Marathon Oil Co TXO Prod. Corp. 90-4-90
33	" #2	" 7654-7700	359070	"	22279	" " "
33	Harport tract D#33-1	Shannon 7566-7622	359039	8-1-91	22278	TXO Prod. Corp.
33	" C#33-1	" 7604-7648	359038	"	22277	" " "
32	Block #4A	" 7799-7885	359037	"	22276	" " "

Twp- 11N

Range- 4W

Shannon County

Prms

Secondary Recovery
SALT WATER D - SALT WELL RECORD

Sec.	Well Description	Formation & Depths	Order No.	Date	Application No.	Applicant
28	Clarkland #28-1 SW SW SW Sec	Bruc 7536-7595	340294	7-21-89	20903	TXO Prod. Co.
32	Clarkland #32-1 SW SW SW Sec	Bruc 7557-7644	340293	"	20901	Market Oil Co.
32	Clarkland #32-2 SW SW SW Sec	" 7565-7629	340292	"	20900	Market Oil Co.
29	Clarkland #29 SW SW SW Sec	Bruc	340368	7-25-89		Market Oil Co.
32	Clarkland #13 SE NW SW	Bruc-Hampton 7680-8320	365008	4-28-92	23829	Market Oil Co.
28	Clarkland #28 SE NE SW	Bruc # 7450-7508	365009	"	23831	"
28	Clarkland #31 SW SW SW	Bruc-Rod Fork 7471-7704	365001	"	23830	"
28	Clarkland #32 SW NE SW	Bruc-Rod Fork 7404-7644	365656	2-29-92	23921	Market Oil Co.
28	Clarkland #33 SW NE SW	" 7448-7674	365655	"	23920	"
31	Clarkland #3 NE SW SW	" 7819-8062	365657	"	23922	"
32	Clarkland #8 NE SW SW	Bruc 7629-7688	365658	"	23923	"
32	Clarkland #5 SW SW SW	Bruc-Hampton 7688-7876	365659	"	23924	"
32	Clarkland #9 SE SW SW	Bruc 7706-7773; Rod Fork 780-10	370190	12-7-92	24534	Market Oil Co.
35	Clarkland #34 NW SW SW	Bruc 7823-7865	372358	3-29-93	24844	Market Oil Co.
34	Clarkland #20 NW SW SW	Bruc-Hampton 7440-7585	372355	"	24841	"
35	Clarkland #29 NW SW SW	Bruc 7721-7768	372356	"	24842	"
34	Clarkland #22 SE SE NW	" 7596-7631	372357	"	24843	"

SECONDARY RECOVERY

WELL RECORD

Sec.	Well Description	Formation & Depths	Order No.	Date	Application No.	Applicant
13	S/2 S W 1/4 S W 1/4 SE	Will Rogers Unit	370864	12-31-92	166077	Marathon Oil Co.
14	SE SE					
22	SE					
23	ALL					
24	N 2 + SW + N 2 SE					
25	NW					
26	N 2					
27	N 2					
34	E. W. U. # 81 S E NE NE NW	Spencer 7504 - 7538	372359	3-12-93	24846	Marathon Oil Co.
26	E. W. U. # 31 N 2 SE SE	Spencer 7178 - 7130	373233	4-12-93	24935	Marathon Oil Co.
25	E. W. U. # 33 N 2 SW SW	Spencer 7318 - 7370	373232	"	24934	"
23	Will Rogers Unit # 32 NE SE NE	Brud 7091 - 7144	373320	4-15-93	24956	Marathon Oil Co.
27	" " " # 2 N 2 SW NE	" 7296 - 7344	373321	"	24960	"
26	" " " # 8 NE NE NW	" 7282 - 7350	373322	"	24961	"
23	" " " # 17 NE SE SE	" 7116 - 7162	373323	"	24962	"
23	" " " # 19 SE NE SW	" 7354 - 7438	373324	"	24963	"

Twp- 11N
Range- 4W
County- Oklahoma
Owner-

SECONDARY RECOVERY

WELL RECORD

Sec.	Well Description	Formation & Depths	Order No.	Date	Application No.	Applicant
27	W.R.U. # 5 NE SW 1/4	Burd 7428-7491	373325	4-15-93	24964	Mason Petroleum Co.
28	" " # 15 NE SE SW	" 7219-7280	373326	"	24965	" " "
29	" " # 33 NW NW 1/4	" 7168-7219	373327	"	24966	" " "
29	" " # 30 NW NW 1/4	" 7427-7500	373328	"	24967	" " "
29	" " # 35 NE NE SW	" 7608-7640	373329	"	24969	" " "
29	" " # 32 NE NE SW	" 7570-7628	373330	"	24970	" " "
29	" " # 28 NE NE SW	" 7157-7198	373331	"	24971	" " "
29	Will Rogers # 9 NW NW 1/4	Burd 7241-7306	373561	4-27-93	24955	Mason Petroleum Co.
29	SE " SW 1/4" # 26 " " "	" 7110-7170	373562	"	24958	" " "
29	" " # 37 " " "	" 7428-7454	373563	"	24968	" " "
27	W.R.U. # 3 SW NW 1/4	Burst Bardsville 7414-7600	374267	5-28-93	25111	Mason Petroleum Co.
31	W.U. # 2 NW SE NE SE	Prue Springs 7736-7911	375011	7-6-93	24992	Mason Petroleum Co.
32	W.U. # 11 NE SW NW	Prue 7701-7725 Hunkin 8022-8362	375012	"	24993	" " "
28	W.U. # 29 SE NW SW	Prue 7491-7551	407088	11-21-96	96000709	" " "
32	Wheatland UT # 12 C SE NW	" 7645-7699	410248	3-11-97	9600066	" " "
23	Will Rogers # 40 SE NE SW	" 7366-7433	416913	10-15-91	96000390	" " "
23	Will Rogers UT # 41 SE NE SW	" 7300-7500	416912	11	" 389	" " "

Twp- 11N
 Range- 4W
 Oklahoma County #109

SECONDARY RECOVERY

WELL RECORD

Se	Well Description	Formation & Depths	TYPE PROT.	Order No.	Date	Application No.	App. at
23	C.M.S.U. Darrow 1-T10 NW NW	Misner 5918' - 5988' <i>TERMINATION 6/11/91</i>	WF	295132	3-25-86	17357	Beard Oil Company
23	C.M.S.U. Choctaw #3-T17 SE SE SE	Misner 5960' - 5966'	WF	297233	4-29-86	17361	CONQUEST ENERGY CORP. Beard Oil Co. <i>CONQUEST ENERGY CORP.</i>
23	CMSU Choctaw #1-T16 NE NW SE	Misner 6059' - 6063	WF	297232	4-29-86	17360	CONQUEST ENERGY CORP. Beard Oil Co.
25	CMSU Ward 1-T23 C S NW	Misner 5878' - 5890' <i>TERMINATION 10/11/91</i>	WF	297231	4-29-86	17359	Beard Oil Co.
15	CMSU Sephus 1-T4 SE NW SE	Misner 5970' - 5988' <i>TERMINATION 6/11/91</i>	WF	297230	4-29-86	17358	Beard Oil Co.
23	CMSU Choctaw 2-T15 SW SE NE	Misner 5913' - 5917'	WF	297234	4-29-86	17363	Beard Oil Co.
24	CMSU Crume 1-T-21 SE NW	Misner 5886' - 5894'	WF	297235	4-29-86	17364	Beard Oil Co.
23	CMSU Univ. of Dallas 1-T11 NE SE NW	Misner 5948' - 5958'	WF	297229	4-29-86	17362	Beard Oil Co.
14	SW						
15	S1/2 NW; S1/2 NE; N1/2 SW SE						
22	NE						
23							
24							
25	W1/2; W1/2 E/2	Choctaw Misner Sand Unit	WF	285759	9-23-85	126401	Beard Oil Co
26	NE; N1/2 SE						

Twp- 12 N

Range- 1 W

Oklahoma

County

Page

OKLAHOMA SECO ARY RECOVERY

Sec.	Area and/or Well Description	Formation & Depth	Type Project	Order No.	Date	Applica- tion No.	Applicant
10	NE-NE	Lwr Skinner 6020-70'		31133	11-25-55	7471	Ashland Oil & Refining Co P.O. #4
11	N/2 NW & SE NW & NE		Plugged 1949				
12	NW & W/2 NE & N/2 SE		(MUNGER SKINNER SAND UNIT)				(Unit 1049)
6	N/2 NW & NW NE (See 12N-3W, 13N-2W, 13N-3W, Oklahoma Co)	Cleveland, Bartlesville, Unconformity, Misener, Bbis d'Arc (Top of Cleveland to Top of Harrigan Lime)		46560	9-7-61	15337	Pan American Petr Corp P.O. # 74
8	SW SE & E/2 SE	Cleveland 5690-5750'		51011	2-7-63	17816	Champion Oil & Refining Co P.O. #
9	NW SW & S/2 S/2	Quarfed 1919-90					Altman Energy Services Oil Co
16	N/2 & SE		(SOUTH WITCHER CLEVELAND SAND UNIT)				(Unit 3177)
5	SW NW & SW	Top of Cleveland to		54126	2-5-64	19594	Ashland Oil & Refining Co (2)
6	S/2 NE & SE & SE SW	Top of Harrigan Lime					
7	NE & NE NW & N/2 SE	5580-6460'	(NORTH WITCHER SECONDARY RECOVERY UNIT)				(Unit 3603)
8	NW & NW SW						
15	NW	Top of Cleveland to Base of Hunton 5562-5610'		69301	6-19-68	28846	Ashland Oil & Refining Co
16	W/2 SW	Cleveland 5718-5765'	(SOUTH WITCHER WATERFLOOD UNIT)				(Unit 6000)
17	S/2 NE & E/2 SW & SE	THIS unit dissolved 10-1-90	(SOUTHWEST WITCHER-CLEVELAND SAND UNIT)	70323	11-6-68	29498	Tennessee Oil Co ALBERTA
			Plugged Wells 10-2-91				Geodyne Resources LUBBOCK COUNTY TEXAS

(68)

(W) Well Description WF-Water Flood GI-Gas Injection TP-Thermal Process



OKLAHOMA COUNTY
Twp - 12N Rge - 2W

OKLAHOMA Secondary Recovery SALT WATER BY SALT WELL RECORD

Sec.	Description	Formation & Depths	Order No.	Date	Application No.	Applican.
17	NW SE Fitcher Cleveland	Sand Unit #4) Cleveland 5723' - 5760'	148218	12-27-78	PD 9065	Tenneco Oil Co. (I)
20	Sand #1-2D CE/2 SW SE	Rod Forb 6430-6457	361980	1213 91	23554	Diamond A Inc
21	W Bank Noun # CE/2 SW NE 1-21	" " 6343-6349	362374	12-31-91	23558	" " "
20	Majority #1 SE NE SW	Rod Forb 6588-6612	362520	1-9-92	23553	Diamond A Inc
22	Sand #1 NE S/2 SW NE	Rod Forb 6307-6316	362521	" "	23564	" " "
21	Oklahoma Co #321 NW SE SE	Rod Forb 6335-6356	362156	12-20-91	23559	Diamond A Inc
21	Sand #1-21 SE SE NE	" " 6318-6327	362157	" "	23560	" " "
22	Sand #22-2 SE SE NE	" " 6348-6357	362158	" "	23561	" " "
22	Oklahoma Co #1 NE SE SW	" " 6325-6330	362159	" "	23562	" " "
22	Oklahoma Co #2 NE SW SW	" " 6310-6326	362160	" "	23563	" " "
22	Majority # NE SW SE	" " 6302-6309	362161	" "	23565	" " "
21	Nemo 2-21 NE SE SW	" " 6374-6391	362154	12-20-91	23556	Diamond A Inc
20	Corporat #1 E/8 SW SW	Rod Forb 6530-6548	362145	12-20-91	23552	Diamond A Inc
21	OK Energy Corp #421 SE SW SE	" " 6357-6374	362336	6-16-92	24071	Diamond A Inc
21	Sand #1-21 SW SW SW	Rod Forb 6386-6399	370473	12-11-92	24589	Diamond A Inc
19	Yell River Sand #2-19 SE NW SE	Rod Forb 6568-6576	371005	1-9-93	24636	Diamond A Inc

Twp- 12N Range- 2W

SECONDARY RECOVERY

WELL RECORD


Sec.	Well Description	Formation & Depths	Order No.	Date	Application No.	Applicant
19	NE of SE + NW of SE + SE of SE + SW of SE	Wichita	310978	10-25-91	161388	Barbara P. Adams
20	NE of SE + NW of SE + SE of SE + SW of SE					
21	NE of NE + SE of NE + SW of NE + SE of SE + SW of SE					
22	NE of NE + SE of NE + SW of NE + SE of SE + SW of SE					
27	NE of NW + NW of NW					
28	NW of NW					
29	NW of NE + NW of NE					
30	NE of SE + NW of SE + SE of SE + SW of SE	Red Fork	377610	11-3-93	25559	Barbara P. Adams

Twp- 12N
 Range- 2W
 Oklahoma County

OKLAHOMA SECONDARY RECOVERY

Sec.	Area and/or Well Description	Formation & Depth	Type Project	Order No.	Date	Application No.	Applicant
1	N/2 NE & NE NW (See 12N-2W, 13N-2W, 13N-3W Oklahoma Co)	Cleveland, Bartlesville, Unconformity, Misener, (NORTHWEST WITCHER FIELD UNIT)	Bois d'Arc	46560 5568-6360' (Top of Cleveland to Top of Harrigan Lime)	9-7-61	15337	Pan American Petr Corp Sundt Co.
15							

(W) Well Description WF-Water Flood GI-Gas Injection TP-Thermal Process



OKLAHOMA SECONDARY RECOVERY

Sec.	Area and/or Well Description	Formation & Depth	Type Project	Order No.	Date	Application No.	Applicant
3	SW SW	Hunton 6600'-7100'	G1 & WF	20212	7-29-47	1355	Pet. of Leonard A. Chudacoff, et al
4	All						
5	E/2 E/2	(WESTEDMOND HUNTON LIME UNIT - C)		20698	11-28-47	1586	Pet. of Allied Oil Co, et al
8	NE NE			21445	7-30-48	1841	Pet. of Sohio Petr. Co, et al
9	N/2 NW & SE NW & NE & N/2 SE & SW SE	(SOHIO PETROLEUM COMPANY - OPERATOR)		22247	3-31-49	2070	Pet. of Sohio Petr. Co, et al
10	N/2 NW & SW NW (See 13N-4W & 14N-4W, Oklahoma Co & 14N-5W, Canadian Co & 15N-5W, Kingfisher Co & 15N-4W, Logan Co)			23416	2-28-50	2401	Pet. of Sohio Petr. Co, et al

Handwritten notes:
 109-16813 - J. L. ...
 109-16815 - J. L. ...
 109-211 - J. L. ...
 ...
 ...
 ...

- C O M P L I M E N T A R Y -

NOT TO BE REPRODUCED


Oil-Law Records Corporation
 Oklahoma City, Oklahoma



OKLAHOMA SECONDARY RECOVERY

Sec.	Area and/or Well Description	Formation & Depth	Type Project	Order No.	Date	Application No.	Applicant
26	NE	Cleveland 4515-4525'	WF	24290	12-14-50	2924	Sinclair Oil & Gas Co
22	SE NW & E/2 SW NE & E/2 SE NE & SE & E/2 SW	Cleveland 4600'	WF	25391 ✓ 30710 ✓	12-21-51 9-7-55	3583 7149	Wileox Investment Co Wico Oil Co
23	W/2 W/2 NW & W/2 SW NE & S/2 SE & W/2 NW SE & W/2 NE SW & W/2 NW SW & S/2 SW	(NORTHEAST JONES CLEVELAND SAND UNIT - C) (LOBAR OIL COMPANY - OPERATOR)		33768	12-19-56	8881	Wico Oil Co
25	W/2 NW NW & SW NW & NW SW & W/2 SW SW						Unit 1968-1970
26	W/2 NE & W/2 NE NE & SE NE & SE & W/2						
27	E/2 NE NW & E/2 NW NE & E/2 NE & E/2 NE SE & SE SE						
34	E/2 E/2 NE						
35	W/2 NW NW & E/2 NE NW						
27	NW NW & W/2 NE NW & W/2 SW NW & S/2 SW SE & S/2 SE SW & W/2 SW	Cleveland 4600'	WF	31940 ✓ 36203 ✓	3-20-56 1-7-58	7986 10303	Wico Oil Co Wico Oil Co
28	E/2 & SW & SE NW & E/2 NE NW	(WEST JONES CLEVELAND SAND UNIT - C) (LOBAR OIL COMPANY - OPERATOR)					
29	SW NE & S/2 SE NE & SE & E/2 SW						
32	E/2 NE NW & NE & N/2 SE & W/2 SW SE & E/2 SW & E/2 W/2 SW						
33	N/2 N/2 & W/2 SW NW & W/2 NW SW						
34	N/2 NW & NW NE & W/2 NE NE						

(W) Well Description WF-Water Flood GI-Gas Injection TP-Thermal Process



OKLAHOMA SECONDARY RECOVERY

Sec.	Area and/or Well Description	Formation & Depth	Type Project	Order No.	Date	Application No.	Applicant
20	SE NW & E/2 SW NW & SW NE & W/2 SE & E/2 SW & E/2 W/2 SW	Cleveland 4800'	WF	41019	11-17-59	12659	Labon C. M. Harris - 74 David E. Morgan, Inc
29	E/2 NW & NW NE	(NORTHWEST JONES CLEVELAND SAND UNIT) (Unit 1938)					
13	E/2 NE	Skinner 4000'		96333	2-20-73	25104	Arthur Shell, Jr. Hall-Jones Oil Corp Edward Research Co., Inc.
24	(See 13N-2E Lincoln Co)			63720	9-15-66		
20	E/2 SE	Cleveland 4775'		68661	4-9-68	28528	Lobar Oil Company, Inc.
21	SW NE & SW		(VAILS UNIT) (Unit 5898)				
25	E NE	Horseshoe Lake Skinner Sand Unit		251209	1-4-84	107975	Hazelwood Prod. & Explor. Co.
24	NE SW SE	L. Skinner 5049-5053		257679	4-18-84	14848	Hazelwood Prod. & Explor. Co.
21	SW SW Vails Unit #4	Cleveland 4738'-4746'		281103	6-28-85	PD 16273	Tobler Oil Co., Inc.
26	SW NE NE	NE Jones Field		24290	2-7-50	CD 2924	Sinclair Oil Co.

(68) (W) Well Description WF-Water Flood GI-Gas Injection TP-Thermal Process OKLAHOMA COUNTY



OKLAHOMA SECONDARY RECOVERY

Sec.	Area and/or Well Description	Formation & Depth	Type Project	Order No.	Date	Application No.	Applicant
19	SE & SE SW	Cleveland, Bartlesville,	Bois d'Arc	46560	9-7-61	15337	Combined Oil Corp. (1959)
29	SW	Unconformity, Misener,	(NORTHWEST WITCHER FIELD UNIT)	5568-6360'	(Top of Cleveland		to Top of Harrigan Lime)
30	All						
31	All						
32	NW & W/2 SW (See 12N-2W, 12N-3W, 13N-3W Oklahoma Co)						

Core Mile # 4 NW SE NW 1/4 6-22-93

Combined Oil Corp. (1959)
Pan-American Petroleum Corp

(W) Well Description WF-Water Flood GI-Gas Injection TP-Thermal Process



OKLAHOMA COUNTY
Twp-13N Rge- 2W

OKLAHOMA
 PRIMARY RECOVERY

Sec.	Area and/or Well Description	Formation and Depth	Type of Project	Order No.	Date	Application No.	Applicant
20	NW NW SW	L. Skimmer 4996-5000		257676	4-18-84	14845	Hazelwood Prod. & Explor. Co.

Okahoma County
 Twp-13N Rge-2E

OKLAHOMA SECONDARY RECOVERY

Sec.	Area and/or Well Description	Formation & Depth	Type Project	Order No.	Date	Application No.	Applicant
5	Att (See 14N-3W, Oklahoma Co)	Wilcox 6650'-6775'	WF & SWD	11099	3-4-37 <i>Plugged 1969</i>	366	Continental Oil Co, et al
5	NW (See 14N-3W, Oklahoma Co)	2nd Wilcox 6655'-6762'	WF	27204 <i>Plugged 1969</i>	6-16-53	4741	Ohio Oil Company <i>AMCC</i>
25	SE NE & SE & SE SW E/2 (See 12N-2W, 12N-3W, 13N-2W Oklahoma Co)	Cleveland, Bartlesville, Unconformity, Misener, Bois d'Arc	(NORTHWEST WITCHER FIELD UNIT)	46560 5568-6360'	9-7-61	15337	Pan American Petroleum Corp to top of Harrigan Lime) -
36							
20	SW	Oil Creek 7412-7460		264080	8-15-84	15427	KWB Oil Prop. Mgmt. Inc.
20	<i>no NE SW Brown Bellem Area N1</i>	<i>Oil Creek 7412-7460</i>		358177	6-27-91	23066	<i>KWB Oil Prop. Mgmt.</i>

(W) Well Description WF-Water Flood GI-Gas Injection TP-Thermal Process



OKLAHOMA SECONDARY RECOVERY

Sec.	Area and/or Well Description	Formation & Depth	Type Project	Order No.	Date	Application No.	Applicant
3	W/2 & W/2 E/2	Hunton 6600'-7100'	G1 & WF	20712	7-29-47	1355	Pet. of Leonard A. Chudacoff, et al
4	All			20688	11-28-47	1586	Pet. of Allied Oil Co, et al
5	All			21445	7-30-48	1841	Pet. of Sohio Petr Co, et al
6	NE NW & NE & N/2 SE & SE SE			22247	3-31-49	2070	Pet. of Sohio Petr Co, et al
8	NW NW & E/2 W/2 & E/2			23416	2-28-50	2401	Pet. of Sohio Petr Co, et al
9	All						
10	W/2 & W/2 E/2 & SE NE & NE SE						
11	NW SW						
15	W/2 & W/2 NE						
16	All						
17	E/2 NW & E/2 & NE SW						
20	SE NW & E/2						
21	All						
22	NW & N/2 SW & SW SW						
27	NW NW & W/2 SW						
28	All						
29	E/2 & NE SW						
32	N/2 NE & SE NE & NE SE						
33	All						
34	W/2 NW & NW SW						

L I M E N T A R Y C O P Y -
 NOT TO BE REPRODUCED

Oil-Law Records Corporation
 Oklahoma City, Oklahoma

Unit Report
 number # 23416
 WELLS PRODUCERS
 5-2-95



OKLAHOMA SECCARY RECOVERY

Sec.	Area and/or Well Description	Formation & Depth	Type Project	Order No.	Date	Application No.	Applicant
3	NW Plugged 1969 (See 15N-1E Logan Co)	Checkboard 4124-42' Chaparral	SOUTH GARDEN	62923	6-22-66	24790	J.A. Chapman Unit Plugged 1969
21	SE NW & S/2 NE & N/2 SE	Skinner 5086-5112' Skinner West & 2 SW SW NE Plugged 3-27-88	LUTHER SKINNER	71802	2-25-69	29974	Ashland Oil & Refining (14)
14	ne se sw; Hennessey #1 SW	Relfork 4950-5256		40356			Chapparral Energy

(69) Well Description WF-Water Flood GI-Gas Injection TP-Thermal Process



109 OKLAHOMA COUNTY
Twp- 14N Rge- 1E

OKLAHOMA SEC. OIL & GAS RECOVERY

Sec.	Area and/or Well Description	Formation & Depth	Type Project	Order No.	Date	Application No.	Applicant
7	SE SE	Bartlesville 5900'	Gl	21772	11-15-48	1931	Pet. of Harper Turner Oil Co Operator 74
8	SE NW & W/2 SE & SE SE & SW	(EAST EDMOND BARTLESVILLE UNIT - C)	Gl				Apache Corporation
9	SW SW <i>see below</i>	(HARPER OIL COMPANY - OPERATOR)					
17	N/2 & N/2 S/2 & SE SW						
18	E/2 NE & NE SE						
19	S/2 SE	Bartlesville 5900'	Gl	24131	10-31-50	2787	Pet. of Harper Turner Oil Co Operator (74)
20	S/2 NW & S/2						Apache Corporation
29	NW & NW NE & SE & N/2 SW & SE SW	(EAST EDMOND SOUTH BARTLESVILLE SAND UNIT - C)					
30	E/2 NW & E/2 & NE SW						
32	N/2 N/2 & SE NE						
33	W/2 NW						
5	SW SW <i>plugged</i>	Bartlesville 5900' <i>plugged</i>		58208	4-7-65	21648	<i>Prudhoe Oil Co, Inc.</i> Apache Corporation
6	S/2 NW & SW NE & SE SE & W/2 SE & SW <i>plugged</i>	(SOUTHEAST WATERLOO BARTLESVILLE SAND UNIT)		154927	Inj. S. W. into portions of 14N-2W & 14N-3W		Mohawk Drilling Company
7	NW NW <i>plugged</i>			168198	Modification of 152401 & 154927		ATMATE
10	<i>Nesse NE; Arthur #2</i>	<i>and Wilcox 6183</i>	<i>WF</i>	<i>345003</i>	<i>2-22-90</i>	<i>21278</i>	<i>Chumma Energy Corp</i>
30	C NE SW plugged 10-6-89	Clayton #1		19940	4-23-76	4391	Redwater Oil
30	C SE NW plugged 10-6-89	Edmond #1		35440	4-23-70	4391	Redwater Oil
4	C SE SW plugged 10-6-89	Edmond N.B.H.		82528	9-7-71	5298	Apache Corp

(W) Well Description WF-Water Flood GI-Gas Injection TP-Thermal Process



OKLAHOMA COUNTY
Twp - 14N Rge - 2W
Page 1

OKLAHOMA SECO OIL RECOVERY

Sec.	Area and/or Well Description	Formation & Depth	Project	Order No.	Date	Application No.	Applicant
30	All	Witeox-6650'-6775'	WF & SWD	11099	3-4-37	366	Continental Oil Co, et al
31	Att (See 13N-3W, Oklahoma Co)			<i>Plugged</i>		<i>1969</i>	
32	SW (See 13N-3W, Oklahoma Co)	2nd Witeox 6651'-6762'	WF	27204	6-16-53	4741	Ohio Oil Company
1	SE NW & S/2 NE & SE & E/2 SW <i>plugged 35 40</i>	Bartlesville 5900'		58208	4-7-65	21648	Harper Oil Company Muhawk Drilling Company (22) Plugged 1/21/81
11	NE NE						SOUTHEAST WATERLOO BARTLESVILLE SAND UNIT
12	NW & N/2 NE & NW SW (See 14N-2W Oklahoma Co)						
13	SW	Bartlesville 6038'	WF	62699	6-1-66	24627	Harper Oil Company
27	nw nesw, Banders 1-27	2nd witeox 6865-7080	WF	309007	2-20-87	18153	Bowwell Energy Corp.
33	nw ne ne, Noddy #1-33	2nd witeox 6784-7000	WF	309005	"	18151	"
27	sw sw se, Noddy #3-27	2nd witeox 6701-6910	WF	309006	"	18152	"

(66) Well Description WF-Water Flood GI-Gas Injection TP-Thermal Process



OKLAHOMA SECONDARY RECOVERY

Sec.	Area and/or Well Description	Formation & Depth	Type	Order No.	Date	Application No.	Applicant
13	SE	2nd Wilcox 6500'	WF	34523	4-10-57	9312	Big Chief Drilg Co
30	C NW SE WENLU 423	Bols d'Arc 6850-6890		250495	12-21-83	14217	Sohio Petr. Co.
22	NW NE WENLU 337	Chimney Hill 6620-6726		252068	1-17-84	14333	Sohio Petr. Co.
15	NW SE WENLU 302	Hunton&ChimneyHill 6640-6736	WF	266507	10-4-84	15685	Sohio Petr. Co. Phillips Petr. Co. #1701
10	SESE, WENLU #250	Hunton-Chimney Hill 6605-6690	WF	319512	12-1-87	19214	Sohio Petr. Co. WENLU PRODUCER 5-1-95
14	NW NW, WENLU #269	Hunton-Chimney Hill 6590-6650	"	319513	"	19215	" " "
22	NW SW, WENLU #369	Hunton-Chimney Hill 6660-6795	"	319514	"	19217	WENLU PRODUCER.
22	SE SW, WENLU #386	Hunton-Chimney Hill 6620-6745	"	319515	"	19218	WENLU PRODUCER.
21	NW SE, WENLU #367	Chimney Hill Hunton 6730-6915	WF	320768	1-11-88	320768	" " "
21	NE NW 6 OMF	Chimney Hill Hunton	WF	320768	1-11-88	320768	" " "

NOT TO BE REPRODUCED

Oil-Law Records Corporation
Oil-Lahoma City, Oklahoma

~~Service pt. CO.~~



OKLAHOMA SECONDARY RECOVERY

Sec.	Area and/or Well Description	Formation & Depth	Type Project	Order No.	Date	Application No.	Applicant
3	W/2 & W/2 E/2 & NE SE	Hunton 6600'-7100'	G1 & WF	20212	7-29-47	1355	Pet. of Leonard A. Chudacoff, et al
4	All			20688	11-28-47	1586	Pet. of Allied Oil Co, et al
5	All			21445	7-30-48	1841	Pet. of Sohio Petr Co, et al
6	All			22247	3-31-49	2070	Pet. of Sohio Petr Co, et al
7	All			23416	2-28-50	2401	Pet. of Sohio Petr Co, et al
8	All						Phillips Petr. Co. #701
9	All						Unit
10	All (except NE NE)						Unit
11	SW SW	(WEST EDMOND HUNTON LIME (SOHIO PETROLEUM COMPANY					Reporting Unit
14	W/2 NW & SW SW						Unit # 23416
15	All						
16	All						
17	All						
18	All						
19	All						
20	All						
21	All						
22	W/2 & W/2 E/2 & NE NE						
23	NW NW						
27	NW & W/2 NE & SW SE						
28	All						
29	All						
30	All						
31	S/2 NW & E/2 & E/2 SW & SW SW						
32	All						
33	All						
34	SW NW & SW SE & SW						

NOT TO BE REPRODUCED

PLIMENTARY COPY -

Oil-Law Records Corporation
 Oklahoma City,
 Oklahoma

