

2865

OKLAHOMA SECCARY RECOVERY

Sec.	Area and/or Well Description	Formation & Depth	Type Project	Order No.	Date	Application No.	Applicant
12	SW SW SE & E/2 SW SE & SE SE & SE SE SW E/2 E/2 NW & NE	Burns 2985'-3040' (EAST PAULS VALLEY FIELD BURNS SAND) Pewitt #3 SW SE plugged 2-11-93 Mullinix #1 Part 2-2-94	WF	22977	11-8-49	2294	Marathon Oil Co. (31) Pet. of Ohio Oil Co. (Unit 366)
13	SE NW NW & S/2 NE NW & S/2 NW & S/2 NW NE & SW NE NE & W/2 SE NE & SW NE & NW NE SE & N/2 NW SE & SW NW SE & N/2 SW	Oil Creek 3805'-3863' Oil Creek SAND UNIT OF E. PAULS VALLEY FIELD production of primary reserves)	WF	24293	11-16-50	2883	Marathon Oil Co. Ohio Oil Co. (17) Unit Plugged see in Marathon as
13	E/2 SE & NW SE & E/2 NE SW (See 3N-2E, Garvin Co) ORD #36922 - Unit Dissolved by	#34 plugged 9-93 Burns-Brundidge 2900' (EAST PAULS VALLEY BURNS-BRUNDRIDGE SANDS "A" UNIT X56 SW NW SE TERM N/2/93 Dissolved by ORD #406309 - 10-34-96	WF	36922	4-26-58	10700	see in Marathon Placed by Co. 8-19-87 Pet. of Ohio Oil Co. (94) The Ohio Oil Company (Unit 1542)
34	SW	Oil Creek 4300'	Air Inject to Evaluate as Thermal Project	70176 76973 (Extends time of Ord 70176)	10-16-68 9-17-69	29399	Sohio Petroleum Co Sohio Petroleum Co
34	SW also new SW SW 34 3N NE plugged 1-7-87 DUKER UNIT	Basal Oil Creek	WF Unit	110656	1-30-75	40474	Continental Oil Co Conoco Inc.

(69)

(W) Well Description WF-Water Flood GI-Gas Injection TP-Thermal Process



GARVIN COUNTY
Twp-3N Rge-1E
Page 1

OKLAHOMA SECCARY RECOVERY

Sec.	Area and/or Well Description	Formation & Depth	Type Project	Order No.	Date	Application No.	Applicant
7	SW & W/2 SE & SE SE	Burns-Burndidge 2900'	WF	36922	4-26-58	10700	Marshall Oil Co. The Ohio Oil Co. Pracker Oil Co. 8-18-87 Sales Order 10-1-88
8	SW SW	(EAST PAULS VALLEY BURNS-BRUNDIDGE SANDS "A" UNIT - C)					
16	SW & S/2 NW & S/2 NW NW	(THE OHIO OIL CO - OPERATOR)					
17	All	#31 NE NE 8-10-43 #88 SE SE PA 8-10-43 #31 NE NE 8-10-43 #88 SE SE PA 8-10-43 #31 NE NE 8-10-43 #88 SE SE PA 8-10-43					
18	All	#48 NW 1/4 SE 10-10-43 #48 NW 1/4 SE 10-10-43 #48 NW 1/4 SE 10-10-43 #48 NW 1/4 SE 10-10-43					
28	NE NE & N/2 NW NE	McKinney 2563'	WF	66350	6-29-67	27098	Kirkpatrick Oil Co
28	NE NE & N/2 NW NE	McKinney 2563'	WF	66651	8-7-67	"	"
28	NE NE & N/2 NW NE	McKinney 2563'	Press	67230	10-13-67	27098	Kirkpatrick Oil Co
26	NE SW SW	McKinney 2356-2368	Mince	247165	10-25-83	13763	Griffin Energy Corp. Petro Lewis Corp. Eland Energy, Inc. 8/14
17	NE SE NW	Burns-Burndidge 2900-2902	WF	391154	1-7-82	17098	Marathon Oil Co.
22	SE NW NW	#46 NE SE SE STEAM 11/21/92 #49 SE NE NE TERM 11/21/92					Sutherland Well Soc.
18	2 1/2 SE NE NW; Station #2	Basal Burndidge 3012	DF	342262	10-17-89	21113	Shelton Pdo. Inc
22	HARDW #3 SE SW SW	McKinney 24-29-2506		388499		940000851	Convest Energy CORPORATION

(67)

(W) Well Description

WF-Water Flood

GI-Gas Injection

TP-Thermal Process



GARVIN

COUNTY

Twp- 3N

Rge- 2E

OKLAHOMA SECONDARY RECOVERY

Sec.	Area and/or Well Description	Formation & Depth	Type Project	Order No.	Date	Application No.	Applicant
26	SW NW & NW SW	Deese THOMAS UNIT 011 Creek 5870-5990 <u>WEST WHITEBEAD UNIT</u>	16 WF	94582 (Inj. began 12-72) 117563	12-11-72	35923	Shawnee Oil & Gas Corp.
27	E/2-NE & NE-SE						
29	N/2 SW & SE SW						
8	SE SE						
9	S/2 SW						
16	W/2 NW & NE NW						
17	E/2 NW & NE						
17	NE SE NE; W.W.U. #44	Oil Creek 5989-5774	WF	375604	8-2-93	25286	Paris Oil & Gas Co.
22	SE SE NE; SE; Th & 2 SW, SW SW + E/2 NW SW	NE. (Johns) N. (Johns) Sand Unit		379936	2-7-94	94000062	NEI Enterprises, Inc.
23	S/2 SW NW + W/2 NW SW,						
27	NW NW, N/2 NE NW + N/2 NW NE						
28	E/2 NE NE						
17	W. Whitehead Unit #4-1 NE, SE, SW, NE	Oil Creek 5917-5980		394848	9-22-95	950000404	Paris Oil & Gas Co.

(67) (W) Well Description WF-Water Flood

GI-Gas Injection

TP-Thermal Process



GARVIN COUNTY
Twp-3N Rge-1W

OKLAHOMA SECONDARY RECOVERY

Sec.	Area and/or Well Description	Formation & Depth	Type Project	Order No.	Date	Application No.	Applicant
6	SW-SW	Gibson 6200'-6500	GI &	20827	1-6-48	1636	Pet of C.L. Carlock, et al
7	W/2 W/2 & NE NW & SE SW		WF	21383	6-30-48	1811	Pet of Globe Oil & Refg, et al
17	SW-SW			22632	7-28-49	2201	Pet of Globe Oil & Refg, et al
18	W/2 & W/2 E/2 & SE SE			23068	11-30-49	2368	Pet of Anderson-Pritchard Oil Corp, et al
19	N/2 & SE & N/2 SW			23904	7-28-50	2745	Pet of Globe Oil & Refg, et al
20	W/2 & W/2 SE			25952	6-10-52	3773	Pet of O.J. Connell, Jr., et al
28	SW-SW						
29	W/2 & W/2 E/2 & SE NE & SE SE	(SOUTHWEST ANTIOCH GIBSON SAND UNIT) (Unit 270)					
30	S/2 NW & E/2 & E/2 SW & SW-SW						
31	N/2 NW & SE NW & NE & N/2 SE & NE SW	AS-PER 1075' by SEE ATTACHED LIST for plugged wells					
32	N/2 & N/2 S/2						
33	NW & SW NE & SE & N/2 SW						
34	SW SW						
	(See 3N-3W, Garvin Co)						
4	W/2 SW	Oil Creek 7475-7613'					
5	S/2 NE & SE NW & E/2 SW & SE						
8	NE NW & NE & N/2 N/2 SE						
9	W/2 NW & N/2 NW SW						

(68)

(W) Well Description

WF-Water Flood

GI-Gas Injection

TP-Thermal Process



GARVIN

COUNTY

Twp-3N

Rge-2W

OCC #25952

SWAGSU UNIT

PHILLIPS PET. CO.

101 N. ROBINSON

OKLA. CITY. OK

SWAGSU UNIT	WELL NO.	2	NW NE SW	18-03N -02W	GARVIN COUNTY
" "	" "	4	NW SE SW	18-03N-02W	" "
" "	" "	6	NW SE SE	18-03N-02W	" "
" "	" "	7	NW SW SW	17-03N-02W	" "
" "	" "	9	NW NW NE	19-03N-02W	" "
" "	" "	12	NW NE NW	20-03N-02W	" "
" "	" "	13	NW SE NW	19-03N-02W	" "
" "	" "	15	NW SE NE	19-03N-02W	" "
" "	" "	17	NW SE NW	20-03N-02W	" "
" "	" "	19	NW NW SE	19-03N-02W	" "
" "	" "	22	NW NE SW	20-03N-02W	" "
" "	" "	23	NW NW SE	20-03N-02W	" "
" "	" "	24	NW SW SE	19-03N-02W	" "
" "	" "	26	NW SW SW	20-03N-02W	" "
" "	" "	28	NW SW SE	20-03N-02W	" "
" "	" "	32	NW NE NW	29-03N-02W	" "
" "	" "	34	NW SE NW	30-03N-02W	" "
" "	" "	35	NW SW NE	30-03N-02W	" "
" "	" "	36	NW SE NE	30-03N-02W	" "
" "	" "	38	NW SE NW	29-03N-02W	" "
" "	" "	39	NW SW NE	29-03N-02W	" "
" "	" "	40	NW NW SE	30-03N-02W	" "
" "	" "	41	NW NE SE	30-03N-02W	" "
" "	" "	43	NW NE SW	29-03N-02W	" "
" "	" "	45	NW SW SE	30-03N-02W	" "
" "	" "	49	NW SW SE	29-03N-02W	" "
" "	" "	51	NW NE NE	31-03N-02W	" "
" "	" "	54	NW NW NE	32-03N-02W	" "
" "	" "	58	NW SE NW	32-03N-02W	" "
" "	" "	63	NW NE SW	32-03N-02W	" "
" "	" "	65	NW NE SE	32-03N-02W	" "
" "	" "	66	NW NW SW	33-03N-02W	" "
" "	" "	67	NW NE SW	33-03N-02W	" "
" "	" "	70	NW NW NW	18-03N-02W	" "
" "	" "	74	NW SE NW	18-03N-02W	" "
" "	" "	75	NW SE SW	30-03N-02W	" "
" "	" "	76	NW SW SW	28-03N-02W	" "

These wells have been plugged
11-09-66 10-25-67

SWAGSU UNIT	WELL NO.	76	NW SW SW	28-03N-02W	GARVIN COUNTY
"	"	"	"	78 NW SE NW	33-03N-02W
"	"	"	"	79 NW SW NE	33-03N-02W
"	"	"	"	81 NE SE SW	01-03N-02W
"	"	"	"	82 NW NW NW	12-03N-02W
"	"	"	"	84 NW NW NE	12-03N-02W
"	"	"	"	86 NW SW NW	12-03N-02W
"	"	"	"	88 NW SE NE	12-03N-02W
"	"	"	"	91 NW NW SE	12-03N-02W
"	"	"	"	93 NW NW SW	07-03N-02W
"	"	"	"	94 NW SE SW	12-03N-03W
"	"	"	"	97 NW NW NE	13-03N-03W
"	"	"	"	100 NW SE NE	13-03N-03W
"	"	"	"	101 NW NW SE	13-03N-03W
"	"	"	"	103 NW NW SW	18-03N-03W
"	"	"	"	106 NW NW NW	19-03N-03W
"	"	"	"	108 NW NW SW	19-03N-03W
"	"	"	"	114 NW NW NE	31-03N-03W
"	"	"	"	115 NW NE NW	33-03N-03W
"	"	"	"	116 NW SW NE	31-03N-03W
"	"	"	"	117 NW NE SE	31-03N-03W
"	"	"	"	118 NW SW SE	33-03N-03W
"	"	"	"	120 NW NW SE	01-03N-03W
"	"	"	"	121 NW SE SE	02-03N-03W
"	"	"	"	124 NW SE SE	01-03N-03W
"	"	"	"	126 NW NW NW	07-03N-03W
"	"	"	"	129 NW NW SW	12-03N-03W
"	"	"	"	131 NW SE NW	13-03N-03W
"	"	"	"	133 NW SE SW	13-03N-03W
"	"	"	"	134 NW SE SE	13-03N-03W
"	"	"	"	135 NW NE NE	24-03N-03W
"	"	"	"	136 NW SE NW	31-03N-03W
"	"	"	"	139 NW NW NE	02-03N-03W
"	"	"	"	141 NW NW NW	01-03N-03W
"	"	"	"	142 NW NE NW	01-03N-03W
"	"	"	"	143 NW NW NE	01-03N-03W
"	"	"	"	145 NW SE NE	02-03N-03W
"	"	"	"	148 NW NW SE	02-03N-03W
"	"	"	"	150 NW NW SW	01-03N-03W
"	"	"	"	151 NW NE SE	01-03N-03W
"	"	"	"	155 NW NE NE	11-03N-03W
"	"	"	"	157 NW SE NE	11-03N-03W
"	"	"	"	158 NW NW SE	11-03N-03W
"	"	"	"	160 NW SE SW	11-03N-03W
"	"	"	"	162 NW SE SE	11-03N-03W
"	"	"	"	164 NW NE NW	14-03N-03W
"	"	"	"	165 NW NW NE	14-03N-03W
"	"	"	"	167 NW NW NW	13-03N-03W
"	"	"	"	170 NW SE NE	14-03N-03W
"	"	"	"	172 NW NW SE	14-03N-03W
"	"	"	"	174 NW NW SW	13-03N-03W

These well have been plugged
11-09-66 10-25-67

SWAGSU UNIT	WELL NO.					GARVIN COUNTY
"	"	178	NW NW NE	23-03N-03W	"	"
"	"	179	NW NE NE	23-03N-03W	"	"
"	"	180	NW NW NW	24-03N-03W	"	"
"	"	181	NW NE NW	24-03N-03W	"	"
"	"	186	NW NE SE	33-03N-03W	"	"
"	"	192	NW NW NE	03-03N-03W	"	"
"	"	194	NW NW NW	02-03N-03W	"	"
"	"	196	NW SE NW	03-03n-03W	"	"
"	"	200	NW SE NW	02-03N-03W	"	"
"	"	203	NW NW SE	03-03N-03W	"	"
"	"	205	NW NW SW	02-03N-03W	"	"
"	"	207	NW SE SW	03-03N-03W	"	"
"	"	208	NW SW SE	03-03N-03W	"	"
"	"	210	NW SW SW	02-03N-03W	"	"
"	"	211	NW SE SW	02-03N-03W	"	"
"	"	213	NW NW NE	10-03N-03W	"	"
"	"	214	NW NE NE	10-03N-03W	"	"
"	"	217	NW SW NE	10-03N-03W	"	"
"	"	218	NW SE NE	10-03N-03W	"	"
"	"	220	NW SE NW	11-03N-03W	"	"
"	"	221	NW NW SE	10-03N-03W	"	"
"	"	222	NW NE SE	10-03N-03W	"	"
"	"	225	NW SE SE	10-03N-03W	"	"
"	"	227	NW NW NW	14-03N-03W	"	"
"	"	229	NW NE SE	15-03N-03W	"	"
"	"	234	NE SW NW	24-03N-03W	"	"
"	"	236	SW NE	24-03N-03W	"	"
"	"	238	NW NE NE	15-03N-03W	"	"

These wells have been plugged
11-09-66 10-25-67

OKLAHOMA SECONDARY RECOVERY

Sec.	Area and/or Well Description	Formation & Depth	Type Project	Order No.	Date	Application No.	Applicant
20	SW & SE NW & E/2 SW NW & SW SW NW	Loel 1676' temp. above 1-17-86 Loel #1 #12 #14 Burns 2158-2168	WF	43533	10-4-60	14095	William H. Pine DEKA EXPLORATION Fraser-Oil-#4 Chevron USA Inc. 10/1/93
7	NE SW NE	Burns 2158-2168		235492	3-23-83	11462	Tripet Management Inc.
20	NW SE & SE NW SE	Declarators of Competency with oil Non-Applicability		293387		15505	Moran/Kahan Oil Co
- C O M P L I M E N T A R Y C O P Y -							
NOT TO BE REPRODUCED							
Oil-Low Records Corporation							

(W) Well Description WF-Water Flood GI-Gas Injection TP-Thermal Process GARVIN COUNTY



OKLAHOMA SECONDARY RECOVERY

Sec.	Area and/or Well Description	Formation & Depth	Type Project	Order No.	Date	Application No.	Applicant
6	SW NW & W/2 SW	Springer 9417-9624'	WF	40633	9-10-59	12449	Cities Service Oil Co
7	W/2 SE & W/2	(NORTHEAST PURDY SPRINGER SAND UNIT "A" - C)					
17	W/2 W/2	(CITIES SERVICE OIL CO - OPERATOR)					
18	All	TECHNICAL 11-13-87 5-24-87 returned to production 8-22-87					
19	NW NW & E/2 NW & NW SE & E/2 SE & NE						
20	SE SW & W/2 W/2						
29	N/2 NW						
		(See 3N-4W, 4N-4W Garvin Co)					
25	SW NE & W/2 SE & SE SE & SW	Gibson 7100'	WF	41512	1-15-60	13015	Phillips Pet Co
26	E/2 SE & SW SE & SW & NW NW						
27	E/2	(PANTHER CREEK GIBSON SAND UNIT - C)					
34	E/2 NE & NW NE & NE SE	(PHILLIPS PETR CO - OPERATOR)					
35	W/2 & W/2 E/2 & NE NE	all wells in this unit except one					
36	NW NE & E/2 NW & NW NW	injection + production unit is still active by Dundee					
		(See 2N-2W, 2N-3W Garvin Co)					
6	All	SPRINGER	Enhanced Recovery	161061	12/6/79	CD 63446	Cities Service Co.
7	All						
17	All						
18	All						
19	All						
20	All						
29	All	(See 4N, 4W & 3N 4W Garvin Co.)					

NOT TO BE REPRODUCED

C O M P L I M E N T A R Y C O P Y

Oil-Law Records Corporation

Well Description WF-Water Flood GI-Gas Injection TP-Thermal Process

Oklaoma City Oklahoma

GARVIN COUNTY

Twp-3N Rge- 3W



OKLAHOMA SECONDARY RECOVERY

Sec.	Area and/or Well Description	Formation & Depth	Type Project	Order No.	Date	Application No.	Applicant
5	W/2	Hart 8600'	WF	40625	10-2-59	12450	Cities Service Oil Co
6	All						
7	All	ZZ-19w - <i>Reminded 11-6-87 returned to Production</i>					
8	W/2 SW & NE SW & NW						
17	W/2 NW & SE NW & W/2 SE & SE SE & SW						
18	All	(NORTHEAST PURDY HART SAND UNIT - C)					
19	All	(CITIES SERVICE OIL CO - OPERATOR)					
20	All						
21	W/2 SW & SW NW						
28	W/2 W/2						
29	All						
30	NE SW & N/2 SE & SE SE & N/2						
32	NE SW & SE & N/2						
33	W/2 (See 2N-3W, 3N-4W, 4N-3W & 4N-4W, Garvin Co)						
29	S/2 NW & S/2 SE & SW	Springer-9118-9596'	WF	40632	9-10-59	12451	Cities Service Oil Co
30	S/2 NE & E/2 SW & SE	(NORTHEAST PURDY SPRINGER SAND UNIT "B" - C)					Unit Plugged
31	E/2 W/2 & E/2	(CITIES SERVICE OIL CO - OPERATOR)					1976 by Cities Service
32	All						
33	SW SW (See 2N-3W, Garvin Co)						
6	All (Also see 3N-2W, Garvin)			25952			Pet. OF O. J. Connell, Jr.
7	All	NE Boulder Springs	Unit	913777	2-28-86	12638	Cities Service
17		Same as 7 "A"					
18		(Also see Farmingdale)					
19		40633					
20							

See attached file

(W) Well Description

WF-Water Flood

GI-Gas Injection

TP-Thermal Process



Twp-3N

Rge-3W

GARVIN

COUNTY

NORTHEAST PURDY HART SAND UNIT

CITIES SERVICE OIL & GAS COPORATION

BOX 848


NEPHS UNIT	WELL NO.	A-16	SW SW	04-03N-04W	GARVIN COUNTY	7-5-72
" "	" "	A-14	SW NW	04-03N-04W	" "	2-1-73
" "	" "	A-02	SW NW	21-04N-04W	" "	4-2-82
" "	" "	A-20	SW SW	09-03N-04W	" "	12-26-72
" "	" "	B-15	NE SW	04-03N-04W	" "	08-01-72
" "	" "	B-17	NE NW	04-03N-04W	" "	1-6-73
" "	" "	C-1	NW NE	21-04N-04W	" "	10-19-74
" "	" "	C-18	SW NE	09-03N-04W	" "	12-07-72
" "	" "	C-20	SW SE	09-03N-04W	" "	7-15-72
" "	" "	D-17	NE NE	09-03N-04W	" "	12-04-72
" "	" "	D-19	NE SE	09-03N-04W	" "	01-02-73
" "	" "	E-20	SW SW	10-03N-04W	" "	11-13-74
" "	" "	F-19	NE SW	10-03N-04W	" "	11-16-74
" "	" "	F-21	NE NW	15-03N-04W	" "	08-27-73
" "	" "	g-18	SW NE	10-03N-04W	" "	03-29-82
" "	" "	G-22	SW NE	15-03N-94W	" "	08-31-73
" "	" "	G-24	SW SE	15-03N-04W	" "	10-11-74
" "	" "	H-19	NE SE	10-03N-04W	" "	04-15-76
" "	" "	J-23	NE SW	14-03N-04W	" "	10-16-75
" "	" "	K-24	SW SE	14-03N-04W	" "	11-29-75
" "	" "	L-25	NE NE	23-03N-04W	" "	10-01-73
" "	" "	N-25	NE NW	24 03N-04W	" "	09-03-73
" "	" "	N-27	NE SW	24-03N-04W	" "	09-12-73
" "	" "	P-24	SE SE	13-03N-04W	" "	12-09-74
" "	" "	P-28	SE SE	24-03N-04W	" "	12-05-74
" "	" "	Q-27	NW SW	19-03N-03W	" "	11-12-75
" "	" "	Q-29	NW NW	30-03N-03W	" "	06-09-72
" "	" "	R-28-25	SE SW	19-03N-03W	" "	05-13-76
" "	" "	R-30	SE NW	30-03N-03W	" "	06-06-72
" "	" "	S-25	NW NE	19-03N-03W	" "	12-20-75
" "	" "	S-29	NW NE	30-03N-03W	" "	11-21-75
" "	" "	T-24	SE SE	18-03N-03W	" "	08-26-76
" "	" "	T-26	SE NE	19-03N-03W	" "	12-15-75
" "	" "	T-28	SE SE	19-03N-03W	" "	12-05-75
" "	" "	T-30	SE NE	30-03N-03W	" "	06-01-72
" "	" "	T-32	SE SE	30-03N-03W	" "	03-12-73
" "	" "	U-25	NW NW	20-03N-03W	" "	12-27-75
" "	" "	U-27	NW SW	20-03N-03W	" "	01-10-76
" "	" "	U-29	NW NW	29-03N-03W	" "	01-03-76
" "	" "	V-24	SE SW	17-03N-03W	" "	10-31-75
" "	" "	V-30	SW NW	29-03N-03W	" "	08-12-72
" "	" "	V-32	SE SW	29-03N-03W	" "	08-07-72
" "	" "	V-34	SW NW	32-03N-03W	" "	01-24-73
" "	" "	W-27	NW SE	20-03N-03W	" "	05-08-76

All wells have been plugged

44
PJA

NEPHS	UNIT	WELL NO.				GARVIN COUNTY	
"	"	"	"	W-29	NW NE	29-03N-03W	05-04-76
"	"	"	"	X-28	SE SE	20-03N-03W	" "
"	"	"	"	X-30	SE NE	29-03N-03W	" "
"	"	"	"	X-31	NE SE	29-03N-03W	" "
"	"	"	"	X-32	SE SE	29-03N-03W	" "
"	"	"	"	X-34	SE NE	32-03N-03W	" "
"	"	"	"	X-36	SE SE	32-03N-03W	" "
"	"	"	"	WW-18	SW NW	08-03N-04W	" "
"	"	"	"	XX-17	NE NW	08-03N-04W	" "
"	"	"	"	XX-19	NE SW	08-03N-04W	" "
"	"	"	"	YY-16	SW SE	05-03N-04W	" "
"	"	"	"	YY-18	SW SE	08-03N-04W	" "
"	"	"	"	ZZ-15	NE SE	05-03N-04W	" "
"	"	"	"	ZZ-17	NE NE	08-03N-04W	" "

All wells have been plugged



OKLAHOMA SECONDARY RECOVERY

Sec.	Area and/or Well Description	Formation & Depth	Type Project	Order No.	Date	Applica- tion No.	Applicant
1	All	Hart 8600'	WF	40625	10-2-59	12450	Cities Service Oil Co
2	All						
3	All						
4	E/2 NW & SW NW & NE & S/2						
5	E/2 SE & SW SE						
8	E/2 NW & SW NW & E/2 SW & NW SW & E/2						
9	All						
10	All						
11	All	(NORTHEAST PURDY HART SAND UNIT - C) (CITIES SERVICE OIL CO - OPERATOR)					
12	All						
13	All						
14	All						
15	N/2 SW & SE & N/2						
16	N/2 N/2 & SE NE						
17	NE NE						
23	NE SE & SE NE & N/2 N/2						
24	N/2 & N/2 S/2 & SE SE (See 2N-3W, 3N-3W, 4N-3W & 4N-4W, Garvin Co)						
1	All	Springer 9417-9624'	WF	40633	9-10-59	12449	Cities Service Oil Co
2	All						
3	NE SW & NW & E/2						
4	NE NE						
10	NE NE	(NORTHEAST PURDY SPRINGER SAND UNIT "A" - C) (CITIES SERVICE OIL CO - OPERATOR)					
11	NE SW & NW & E/2						
12	All						
13	N/2 & N/2 S/2						
14	NE SE & NE						
24	E/2 NE	(See 3N-3W, 4N-4W, Garvin Co)					

(W) Well Description

WF-Water Flood

G1-Gas Injection

TP-Thermal Process



GARVIN

COUNTY

Twp- 3N

Rge- 4W

OKLAHOMA SECONDARY RECOVERY

Sec.	Area and/or Well Description	Formation & Depth	Type Project	Order No.	Date	Application No.	Applicant
1	ALL	Springer	Enhanced Recovery	161061	12/6/79	CD 63446	Cities Service Co.
2	ALL	Springer <i>Plugged 141</i>					
3	ALL						
4	ALL						
10	ALL						
11	ALL						
12	ALL						
13	ALL						
24	ALL (See 4N, 4W & 3N, 3W Garvin)	NORTHEAST PURDY SPRINGER SAND UNIT "A"					
2	C NE NW	Springer "A" 9588'-9654'	WF	213157	4-13-82	PD 11586	Cities Service Co.
2	N. F. Purdy Springer A Sand	Unit #J-13					
2	C NE SW	Springer A 9750'-9810'	WF	213158	4-13-82	PD 11587	Cities Service Co.
2	N.E. Purdy Springer A Sand	Unit #J-15					
2	C NE NE	Springer A 9361'-9424'	WF	213160	4-13-82	PD 11589	Cities Service Co.
2	N.E. Purdy Springer A Sand	Unit #L-13					
2	C NE SE	Springer A 9560'-9650'	WF	213161	4-13-82	PD 11590	Cities Service Co.
2	N. E. Purdy Springer A Sand	Unit #L-15					
11	C NE NE	NE Purdy Springer "A" Sand Unit #L-17		254403	2-27-84	14524	Cities Service Oil & Gas Corp.
1	C NE SE	Springer "A" 9010-9062		257169	4-10-84	14811	Cities Service Oil&Gas Corp.
12	C NE NE	Springer "A" 9194-9292		257170	4-10-84	14812	Cities Service Oil&Gas Corp.
12	C NE NW	Springer "A" 9418-9493		260165	5-31-84	15096	Cities Service Oil & Gas Corp.
17, 30, 31, 33, 33, 34, 37, 38	All	NE Purdy Springer Sand Unit #L-14 Removal of carbon # 40633	Unit	213777	2-28-86	126386	Cities Service Oil & Gas Corp.

C S W NE

~~Springer~~ *Plugged 141*

Cities Service Oil & Gas Corp.



Secondary
~~SALT WATER~~ ~~WELL~~ RECORD

Sec.	Well Description	Formation & Depths	Order No.	Date	Application No.	Applicant
1	NEPSSUA #N-13 C NE NW	Springer #1 land 9136-9224 Tom. 4-23-84 not to prod. NE public Springer sand unit Tom. 4-23-84	340216	12-02-87	18139	John James White Sr.
2	NW 1/4 Sec #2-150	"	1031023			John James White Sr.
7	NW 1/4 #2-170	"	1031022			"
1	NEPSSUA #P-13 C NE NE	Springer #1A land 8923-8966	340262	7-25-89	20947	OXY USA, Inc.
2	NEPSSUA #K-14 SE SW NE	Springer #1B 9563-9638	348513	7-10-90	22038	OXY USA, Inc.
13	NE Burley Unit #P-21 C NE NE	Springer 9617-9703	357309	5-29-91	23051	OXY USA, Inc.
3	N.E. Burley #13 C NE SE	Springer 9721-9747	378324	12-1-93	25487	OXY USA, Inc.
34	N.E. Burley #9 C NE NE	Springer 9256-9302	378323	"	25481	OXY USA, Inc.
34	" " " #11 C NE SE	" " 9626-9674	378290	"	25480	" "
13	NEPSSUA #N-19 C NE SW	" " 9656-9730	416512	10-3-97	27000294	" "

Twp- 3N

Range- 4N

County _____ Page _____

OKLAHOMA SECTION ARY RECOVERY

Sec.	Area and/or Well Description	Formation & Depth	Injection		Order No.	Date	Type Order	Applicant
			Begin	End				
25	SW/4 & S/2 SE/4	WASHITA RIVER PENN SAND UNIT			135486	11/7/77	WF	UNION OIL CO. of OK GRIFFITH/4 Union Oil Co.
36	N/2 NW/4 & SE/4 NW/4 & NE/4 & NE/4 SW/4 NW/4 & NW/4. NE/4 SW/4 & SE/4 SW/4 NW/4 & NE/4 NW/4 SW/4 & N/2 NE/4 SW/4 & N/2 NW/4 SE/4	#12-4 SE SW NE #8-2 NW NE plugged 12-8-93			135486 174391			Discretion Oil & Gas Co. 5-1-92 Continental Res. Inc. 12/93
24	SW/4 SE/4 SW/4	Washita River Penn Sand Unit			141259	5/23/78	WF	TEXACO, INC.
25	E/2 NW/4 & W/2 NE/4 & SE/4 NE/4 & N/2 SE/4	Basal Pennsylvanian 3880 - PD 15366 #83 NE SW 3932 plugged 12-8-93			AMEND MENT 70 # 97869 TO UNIT # 85720 (Accounting only)			Union Oil Co. of CA
24	SW SE SW	Pauls Valley Pennsylvan Sand			263320	8-1-84		Union Oil Co. of CA
25	E/2 NW, W/2 NE, SE NE, N/2 SE	Pauls Valley Pennsylvan Sand			85720	7-16-71		Texaco Inc.

Order Types: 15A - Waterflood
15B - Gas Injection
15C - Other

15D - Increased Allowable
15E - Extensions

See 4N-100 in Disposal Book for INDIVIDUAL LIST of wells

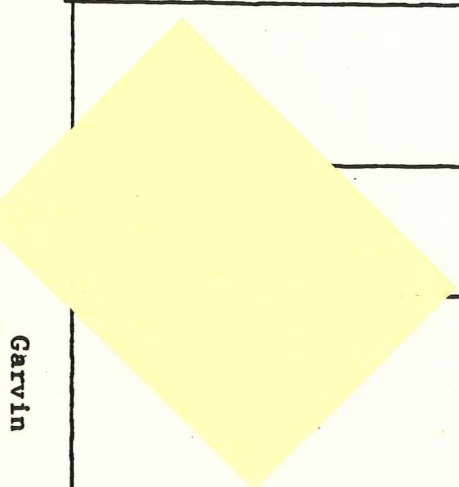
Twp - 4N Page - 100

OKLAHOMA SECONDARY RECOVERY

Sec.	Area and/or Well Description	Formation & Depth	Injection		Order No.	Date	Type Order	Applicant
			Begin	End				
13	SE SW N/2 NW BRENNEN LEASE	Dykeman - 3800'	3-71	3-73	84043	3-8-71	15A	Creslenn Oil Co. Accm. Prod. 31,889 WASTE - 8,991 Oil
24	SE/2 NE NW/4 patch #2	Tonkawa 3415-3480			304176			D-mil Inc 9-89
29								

Order Types: 15A - Waterflood
15B - Gas Injection
15C - Other

15D - Increased Allowable
15E - Extensions



OKLAHOMA SECONDARY RECOVERY

Sec.	Area and/or Well Description	Formation & Depth	Type Project	Order No.	Date	Application No.	Applicant
3	S/2 SW 1/4 NW Placed AS Per	John Kennedy 5-9-66					
4	S/2 SE NE	Caldwell 3400'	(CALDWELL SAND UNIT)	52993	9-26-63	18863	Sun Oil Company
25	E. CINT UT #4-1 NW NE SE	Dykeman 2704-2724'	WF	414769	8.5.97	920000263	"
26	SE NW NE; Burt #1	" 2689-2703	WF	364428	"	23648	"
25	SE NW NE; Burt #1	" 2778-2782	WF	364427	"	23647	"
25	SE SW SE; Burt #1	Perfman # 2716-2756	WF	364426	4-2-93	23646	The Danbe Co.
30	WANE, NENE, WASENE, NWSE, and WASE	(Also see 4133E)					
25	E. CINT UT #4-1 NW NE SE	Dykeman 2704-2724'	WF	414769	8.5.97	920000263	"

(W) Well Description WF-Water Flood GI-Gas Injection TP-Thermal Process



GARVIN COUNTY
Twp-4N Rge- 2E
Page 1

OKLAHOMA SECONDARY RECOVERY

Sec.	Area and/or Well Description	Formation & Depth	Type Project	Order No.	Date	Application No.	Applicant
1	NW NW & NW SW	Gibson 7200'	WF	37129	5-27-58	10823	Sinclair Oil & Gas Co
2	W/2 W/2 & NE NW & NE & N/2 SE	(SOUTHEAST NEW HOPE GIBSON SAND UNIT - C) (SINCLAIR OIL & GAS CO - OPERATOR)					
3	All						
4	S/2 NW & NE & S/2						
5	SE NE & NE SE						
9	S/2 NW & NE NW & E/2 & NE SW & S/2 SW						
10	All						
11	S/2 NW & NW SE & N/2 SW & SW SW						
14	NW NW & S/2 NW & N/2 SE & SW SE & SW						
15	All						
16	All						
17	E/2 E/2						
20	NE NE & E/2 SE						
21	All						
22	All						
23	NW & N/2 NE & NW SW						
24	NW NW						
26	SW NW & SW						
27	All						
28	All						
29	NE NE & SE SE						
33	N/2 & N/2 SE & SE SE						
34	All						
35	W/2 & W/2 NE & SE						
36	SW SW (See 5N-3W, McClain Co)						

2nd Card

This Unit Began

P. Ad

Pressure

Also maybe

(W) Well Description WF-Water Flood GI-Gas Injection TP-Thermal Process



GARVIN COUNTY
Twp - 4N Rge - 3W

OKLAHOMA SECC OIL & GAS RECOVERY

Sec.	Area and/or Well Description	Formation & Depth	Type Project	Order No.	Date	Application No.	Applicant
31	S/2 (See 2N-3W, 3N-3W, 3N-4W & 4N-4W, Garvin Co)	Hart 8600' (NORTHEAST PURDY HART SAND	WF	40625 ✓	10-2-59 (Unit 1887)	12450	Cities Service Oil Co
25	W/2 SE & SE SW	Oil Creek 8421-8531'	^{Phase 2} WF	70052 ✓	10-3-68	29174	Chevron Oil Company - 12
36	W/2 E/2 & E/2 W/2 & W/2 NW & NW SW	SOUTHWEST MAYSVILLE OIL CREEK SAND UNIT					OKY U.S.A. INC
25	NW, SW, SE & NW, SE, SW only S.W. Maysville Oil Creek 1-1 SW NW SE	Oil Creek 8545-8557		38357	5-23-94	940000557	OKY USA Inc.


(68)

(W) Well Description

WF-Water Flood

G-I-Gas Injection

TP-Thermal Process



GARVIN COUNTY
Twp- 4N Rge- 3W

OKLAHOMA SECONDARY RECOVERY

Sec.	Area and/or Well Description	Formation & Depth	Type Project	Order No.	Date	Application No.	Applicant
7	S/2 NW & W/2 SE & SW	Springer 9512-10, 467'	WF	36583	2-26-58	10375	Magnolia Petroleum Co
17	SW NW & NW SW	(SOUTHEAST BRADLEY 'A' UNIT - C)		38118	10-10-58	11259	Magnolia Petroleum Co
18	N/2 & N/2 SE & SW SE (See 4N-5W, Grady Co)	(MAGNOLIA PETROLEUM CO - OPERATOR)			9-20-64		OXY USA INC.
14	SW	Hart 8600'	WF	40625	10-2-59	12450	Cities Service Oil Co
15	E/2 SE & SW SE						
16	SE & W/2 SW & SE SW						
17	E/2 SE						
20	E/2 E/2 & NW NE & SW SE						
21	W/2 & SE & W/2 NE & SE NE						
22	W/2 SW & E/2						
23	W/2 NW & NE NW & NW SW						
25	W/2 NW & SW SW	(NORTHEAST PURDY HART SAND UNIT - C)					
26	E/2 NE & SW NE & S/2	(CITIES SERVICE OIL CO - OPERATOR)					
27	All						
28	All						
29	NE & N/2 SE & SE SE & SW SW						
32	NE NW & NE						
33	NE SW & SE & N/2						
34	All						
35	All						
36	All						
35	NE Purdy Springer A Sand Unit C NE NE	#J-9 Springer A 8948'-8990'	WF	213155	4-13-82	11584	Cities Service Co.
35	NE Purdy Spr. A Sand Unit #J-11 C NE SW	Springer A 9422'-9476'	WF	213156	4-13-82	11585	Cities Service Co.

2nd Card

Terminated 13-3-82 returned to Production 5-19 plus 10/94

OXY USA INC.

10000-8-20-84
Ret. to prod.

(W) Well Description WF-Water Flood GI-Gas Injection TP-Thermal Process GARVIN COUNTY Twp- 4N Rge- 4W Page 1



OKLAHOMA SECONDARY RECOVERY

Sec.	Area and/or Well Description	Formation & Depth	Type Project	Order No.	Date	Application No.	Applicant
17	SE SE	Springer 9417-9624'	WF	40633	9-10-59	12449	Cities Service Oil Co
20	N/2 NE						
21	S/2 NW & NE SW & SW NE & N/2 SE & SE SE	m-9w 36 4n 4w 0-11w 36 4n 4w I-1w 23 4n 4w returned to production terminated plugged 8-22-89				3-25-85 8-17-84	
22	NE & NE NW & SW & N/2 SE & SW SE						
23	N/2 NW & SW NW						
26	S/2 SE & NE SE & W/2						
27	E/2 & E/2 W/2 & SW NW						
28	S/2 SW & NW SW						
33	NE SW & SE & N/2						
34	All						
35	All						
36	SW NE & S/2 SE & NW SE & W/2 (See 3N-3W, & 3N-4W, Garvin Co)						
17	All	Springer	Enhanced Recovery	161061	12/6/79	CD 63446	Cities Service Co.
20	All						
21	All						
22	All						
23	All						
26	All						
27	All						
28	All						
33	All						
34	All						
35	All						
36	All						
21	See 3N, 4W and 3N, 3W Garvin Co	NORTHEAST PURDY SPRINGER SAND UNIT "A"	WF	30559	11-18-86	18083	Cities Service Oil & Gas Co
7	See NW NE P.S. Dis. U. #B-2	Springer Sand "A"	WF	30559	11-18-86	18083	Cities Service Oil & Gas Co

TERMINATED

TERMINATED

Cities Service Co.

(W) Well Description WF-Water Flood GI-Gas Injection TP-Thermal Process Twp- 4N Rge- 4W COUNTY



NORTHEAST PURDY SPRINGER "A" SAND UNIT

CITIES SERVICES OIL & GAS COPORATION

BOX 848

NEPSSU	WELL NO.	A-2	SW NW	21-04n-04W	GARVIN COUNTY	PLUGGED	8-25-79
" "	" "	C-10	SW NE	33-04N-04W	" "	PLUGGED	10-31-74
" "	" "	E-4	SW SW	22-04N-04W	" "	TERM.	08-25-87
" "	" "	E-6	SW NW	27-04N-04W	" "	TERM.	08-25-87
" "	" "	G-6	SW NE	27-04N-04W	" "	TERM.	08-25-87
" "	" "	I-18	SW NW	11-04N-04W	" "	TERM.	09-16-87
" "	" "	K-9	NW NE	35-04N-04W	" "	TERM.	09-16-87
" "	" "	M-9	NW NW	36-04N-04W	" "	TERM.	
" "	" "	O-11	NW SE	36-04N-04W	" "	TERM.	
" "	" "	P-26	SE NE	24-03N-04W	" "	TERM.	09-16-87
" "	" "	Q-14	SW NW	06-03N-04W	" "	TERM.	
" "	" "	Q-17	NW NW	07-03N-03W	" "	TERM.	
" "	" "	Q-18	SW NW	07-03N-03W	" "	PLUGGED	3-31-82
" "	" "	T-24	SE SE	18-03N-03W	" "	PLUGGED	8-28-76
" "	" "	T-26	SE NE	19-03N-03W	" "	PLUGGED	12-15-75
" "	" "	S-25	NW NE	19-03N-03W	" "	PLUGGED	12-20-75
" "	" "	Q-24	SW SW	18-03N-03W	" "	PLUGGED	06-25-77
" "	" "	T-21	NE NE	18-03N-03W	" "	TERM.	09-16-87
" "	" "	S-24	SW SE	18-03N-03W	" "	TERM.	11-15-87
" "	" "	S-22	NW NE	18-03N-03W	" "	TERM.	08-25-87
" "	" "	Q-22	SW NW	18-03N-03W	" "	TERM.	11-16-87
		<i>Q-15</i>	<i>NW SW</i>	<i>6-3N-3W</i>	" "	-	<i>7-15-87</i>

TERMINATED WELLS return to production

OKLAHOMA STATE OIL & GAS RECOVERY

Sec.	Area and/or Well Description	Formation and Depth	Type Project	Order No.	Date	Application No.	Applicant
35	NE Purdy Springer A Sand Unit C NE SE	#L-11 Springer A 9264'-9322'	WF	213159	4-13-82	11588	Cities Service Company
35	C NE4 NW4	9048' Springer A Sand		227990	11-16-82	11584	Cities Serv. Co
35	C NE SE	Springer A sand 9264-9322		243429	8-12-83	13554	Cities Service Oil & Gas Corp.
18	NE. SE	Springer 8900-9076		249808	12-9-83	14070	Mobil Oil Corp.
35	C NE NE	Springer "A" 8664-8744		262315	7-12-84	15314	Cities Service Oil & Gas Corp.
36	C NE SW	Springer "A" 8712-8776		262319	7-12-84	15327	" " " "
2	SW NE 2N-3W Hinkle #1-2			275954	4-09-85	16165	Sonat Exploration
14	<i>Amended order per</i>	<i>NE Purdy Hart sand Unit</i>		<i>293776</i>	<i>2-28-82</i>	<i>122385</i>	<i>Cities Service</i>
15							
16							
17							
20							
21							
22							
23							
25							
26							
27							
28							
29							
32							
33							
34							
35							
36							

36 NW (NE SE SW) A-26 *TPM 5.35.92*
SPRINGER A SAND UNIT *8549 8577*

285204 *6-25-85* *16583*

OKM

Harwin
 Twp - *Harwin* Rge - *4 West*
 County

SECONDARY RECOVERY

WELL RECORD

Sec.	Well Description	Formation & Depths	Order No.	Date	Application No.	Applicant
22	NEPSSUA# H3	Springer 8197-8722	357460	6-6-91	23038	OXY USA (Inc)
34	NEPSSUA# H9	Springer 92516-9300	3616510	11-21-91	23485	OXY USA (Inc)
20	NEPSSUA # Y11B	Springer 8702-8752	395944	10-2-95	950000564	OXY USA, Inc

Twp- 47
 Range- 4W
 County
 Pm