

OKLAHOMA SECC ARY RECOVERY

Sec.	Area and/or Well Description	Formation & Depth	Type Project	Order No.	Date	Applica- tion No.	Applicant
8 16 17	S/2 SE SE W/2 NW NW NE NE & N/2 SE NE	Bartlesville 5013' (EAST EVANSVILLE BARTLESVILLE SAND UNIT -	WF	33425	10-24-56	8692	Phillips Petr Co.
33	Att (Except 37 A beginning SW Corner SW, E 104 rods, N 57 rods, W 104 rods, S 57 rods) SW	Chickering 4124-43' Pugged 1969 SOUTH GARDEN POOL CHECKERBOARD SAND UNIT		32923	6-22-66	24790	J. A. Chapman Unit Pugged 1969
34	(See 14N 1E Oklahoma Co)						

(66)

(W) Well Description WF-Water Flood GI-Gas Injection TP-Thermal Process



LOGAN COUNTY
Twp- 15N Rge- 1E

OKLAHOMA SECC ARY RECOVERY

Sec.	Area and/or Well Description	Formation & Depth	Type Project	Order No.	Date	Application No.	Applicant
3	W/2 NW NE NE (See 16N-2W Logan Co)	Loyton 4445'	(EAST	46818	10-3-61	15672	Eason Oil Co
4			GUTHRIE		LAKE LAYTON SAND		UNIT)

(W) Well Description WF-Water Flood GI-Gas Injection TP-Thermal Process



LOGAN COUNTY
Twp - 15N Rge - 2W

OKLAHOMA SECONDARY RECOVERY

Sec.	Area and/or Well Description	Formation & Depth	Type Project	Order No.	Date	Application No.	Applicant
19	W/2 SW & SE SW	Huntton 6600-7100'	GI & WF	20212	7-29-47	1355	L.A. Chudacoff, et al
29	SW NW & W/2 SW & SE SW			20688	11-28-47	1586	Allied Oil Co, et al
30	All (Except NE NE)			21445	7-30-48	1841	Sohio Petr Co, et al
31	All			22247	3-31-49	2070	"(ALL REPOSITIVE UNITS)"
32	All (Except NE NE)			23416	2-28-50	2401	Dec 4 193416
33	W/2 SW & SE SW & S/2 SE		(WEST EDMOND)				HUNTON LIME UNIT
34	S/2 SW		(WEST EDMOND)				HUNTON LIME UNIT
	(See 14N-5W Canadian Co, 15N-5W, Kingfisher Co & 12N-4W, 13N-4W & 14N-4W Oklahoma Co)						
2	W/2 SW	Layton 5000-5105'		25614	3-8-52	3669	<i>Remedy Engineering (70)</i> Cities Svc Oil Co, et al
3	SE						
10	NE		(WEST NA VINA UNIT)				
11	W/2 NW						
21	S/2	Hogshooter 5482-5545'		44883	3-10-61	14641	<i>Hebert & Payne (75)</i> Powel Briscoe Inc
22	S/2	Layton 5454-80'	(LOCKRIDGE HOGSHOOTER LIME UNIT)				
27	W/2		(LOCKRIDGE LAYTON SAND UNIT)				
28	E/2 & E/2 W/2	<i>#19-W 28 15N 4 W terminated. has been shut in since 7-1-86. to be plugged. per 1072.</i>					
33	NE						
34	NW						
3	W/2 NW	Middle Layton 5388-5418		52485	7-25-63	18531	Ramsey Engineering Inc
4	E/2 & E/2 W/2 & SW NW			53873	12-11-63	19324	"
9	NE NW		(EAST CASHION MIDDLE LAYTON SAND UNIT)				
	(See 16N-4W Logan Co)						

(W) Well Description WF-Water Flood GI-Gas Injection TP-Thermal Process



LOGAN COUNTY
Twp - 15N Rge - 4W
Page 1

OKLAHOMA SECC ARY RECOVERY

Sec.	Area and/or Well Description	Formation & Depth	Type Project	Order No.	Date	Applica- tion No.	Applicant
34	SW & W/2 SE & SE SE & S/2 NE SE SW SW SW	Lwr Skinner 4080-4150' sub-sea		36000	11-27-57	10181	The Texas Co
35	(See 15N-1W Logan Co)		(EVANSVILLE UNIT)				
1	<i>Carborec #12-23-88 - Galtway #101-3-89</i>						
11	E/2 & SW & SW NW SE NE	<i>Opinion #110-5-88</i> Cleveland 4281' <i>Opinion #312-20-88</i>	<i>Wells 1 P & A.</i>	52167	6-25-63	18321	N. Berry & Co
12	NW & NE lying & being N of Choctaw, Okla & Gulf Railroad (Abandoned) (See 16N-1E Logan Co)		<i>Wells 4</i> (SOUTH LANGSTON CLEVELAND UNIT)				
27	SE SW & SW SE N/2	Skinner 4111-4122' subsea		65654	4-21-67	26681	Unit Operations, Inc. <i>Termin...</i>
34			(NORTHWEST EVANSVILLE SKINNER SAND UNIT NO. 2)				

(67)

(W) Well Description WF-Water Flood GI-Gas Injection TP-Thermal Process




LOGAN COUNTY
Twp - 16N Rge - 1W

OKLAHOMA SECONDARY RECOVERY

Sec.	Area and/or Well Description	Formation & Depth	Type Project	Order No.	Date	Application No.	Applicant
6	NW SW (See 16N-1W Logan Co)	Cleveland 4281'	(SOUTH LANGSTON CLEVELAND UNIT)	52167	6-25-63	18321	T.N. Berry & Co
87	SW NE NW STARKS 87-#1	HUNTON 4950-4978'		391822	4-27-95	950006098	Redman Petroleum Corp

(W) Well Description WF-Water Flood GI-Gas Injection TP-Thermal Process



LOGAN COUNTY
Twp- 16N Rge- 1E

OKLAHOMA SECC ARY RECOVERY

Sec.	Area and/or Well Description	Formation & Depth	Type Project	Order No.	Date	Applica- tion No.	Applicant
27	SW NW & SW E/2 NE & E/2 SE W/2 & SW NE & W/2 SE (See 15N-2W Logan County)	Loyton 4445'	(EAST GUTHRIE LAKE LAYTON SAND UNIT)	46818	10-3-61	15672	Eason Oil Co
28							
33							
34							

(W) Well Description WF-Water Flood GI-Gas Injection TP-Thermal Process



LOGAN COUNTY
Twp - 16N Rge - 2W

OKLAHOMA SECONDARY RECOVERY

Sec.	Area and/or Well Description	Formation & Depth	Type Project	Order No.	Date	Application No.	Applicant
20 29	S/2 SW N/2 NW	Skinner 5770-5850'	(NORTHEAST NAVINA SKINNER SAND UNIT)	45322	5-5-61	14726	Trice Prod Co
13	Q SW NE SW, W. C. S. 4 W. 9 #1	Skinner 5569-5582	WDF	342194	10-13-89	21106	Cherokee Prod. Co.
14	Q NW SE NW, " T. 1 #1	" 5557-5568	"	342185	"	21107	"
14	Q NE SE, " T. 7 #1	" 5547-5561	"	342196	"	21108	"
25	S/2 of S/2 of SW	SW Skiffina Skinn Unit		362331	12-27-91	160766	Cherokee Prod. Co.
26	S/2 of S/2 of SE	(Altoona 16 N 2 W)					
35	NE						
36	N/2 + SE						
36	C SE-NW NW; SW SE 4 #2	Skinner 5602-5611	WDF	365229	5-6-92	23930	Cherokee Prod. Co.
36	C SW NE	" 5539-5546		365238	5-6-92	23929	"

(W) Well Description WF-Water Flood GI-Gas Injection TP-Thermal Process




LOGAN COUNTY
Twp- 16N Rge- 3W

OKLAHOMA SECC / ARY RECOVERY

Sec.	Area and/or Well Description	Formation & Depth	Type Project	Order No.	Date	Applica- tion No.	Applicant
33	SE SW & NW SE & S/2 SE	Middle Layton 5388-5418'		52485	7-25-63	18531	Ramsey Engineering Inc
34	SW SW (See 15N-4W Logan Co)		(EAST CASHION MIDDLE LAYTON SAND UNIT)	53873 (Correction Order)	12-11-63	19324	"

(W) Well Description WF-Water Flood GI-Gas Injection TP-Thermal Process



LOGAN COUNTY
Twp- 16N Rge- 4W

SECONDARY RECOVERY

WELL RECORD

Sec.	Well Description	Formation & Depths	Order No.	Date	Application No.	Applicant
5	SE SW + SW SE	W. Sampson Bartlesville No. 80 1/2	318756	11-9-87	189853	Test Oil Co.
8	NE SE	" " " "	"	"	"	"
9	NE, W/2 NE, N/2 SW	" " " "	"	"	"	"
9	W/2 SW #13-1	Repermitted by # 3416871	"	"	"	"
9	W/2 SW #7-1	Repermitted by # 3416873	323720	3-29-88	19567	Test Oil Co.
9	W/2 SW #1-2	Repermitted by # 3416873	324031	4-4-88	19505	"
9	W/2 SW #1-2	Repermitted by # 3416873	324032	"	19506	"
8	W/2 SW #5-1	Repermitted by # 3416873	324033	"	19507	"
5	W/2 SW #1-1	Repermitted by # 3416874	324034	"	19533	"
17	W/2 SW #1	Gayton 4782-4798	351399	10-30-90	22346	"
9	W/2 SW #8-2	Bartlesville 5148-5162	351618	11-7-90	223	"
13	W/2 SW #12	Gayton 4701-4723	371704	2-9-92	24185	"
8	W/2 SW #4-3	Bartlesville 5183-5198	386711	10-3-94	94000842	"
8	W/2 SW #3-1 (Howland #1)	Bartlesville 5132-5138	415394	8-25-97	970000286	"
8	W/2 SW #4-4	" 5173-5184'	415720	9-5-97	970000281	"
5	W/2 SW #2-1	" 5130-5146'	415719	9-5-97	970000279	"

SMITHWEST ROYALTIES INC. 9/3/93

Small

10/1/94

10/1/94

10/1/94

OKLAHOMA SECONDARY RECOVERY

Sec.	Area and/or Well Description	Formation & Depth	Type Project	Order No.	Date	Application No.	Applicant
12	E/2 (See 17N-1W Logan Co)	Bartlesville 5055'	(GUTHRIE UNIT)	51522	4-11-63	18109	Sunray DX Oil Co
12	# 6-2	Bartlesville	157,315	52168	6-21-63	18418	Victory
12	# 6-4	Bartlesville	109,072	158315	12-4-74		Conoco Inc.
12	# 6-3	Bartlesville	157,317	159066	9-7-79		
					10-19-79		
5	line ne SE, Bennett #1	Bartlesville + Moor. 5345-5646	WF	358083	6-25-91	23094	C.C. McMillin & Co. Inc.

Must be well terminated.

157,317

SMURF'S OILFIELD SERVICE

5/1/93



Enhanced Recovery

SALT WATER DISPOSAL WELL RECORD

Well Description	Formations & Depths	Order No.	Date	Application No.	Applicant
10 NW SW SE	Logged 6-14-82 (1003 ft. lrd) Tolpawa 4030' - 4060'	26041	7-7-52	3957	W. O. Ward Darton Oil Company
4 SE SE NE	Pawhuska Lime 2707' to 2715'	67642	12-7-67	3723	Entex Big Chief Drilling Company
3 NW SW	Oswego Sand 5354' - 5374' (Amended) Blown-Chambers #2 Oswego Sand 5389' - 5399'	81123 79493	7-17-70) 3-26-70	4430	Big Chief Drilg. Co. (Int.)
4 C NW SE	(Pressure test) (Amends Order #85805) Clay #1 Oswego Sand 5266' - 5277'	85805	7-21-71	5315	Big Chief Drilg. (Int.)
3 C NW NE	Oswego Sand 5266' - 5277'	90406	4-17-72	5893	Chieftain Pet., Inc. (Int.)
0 P1/4 SE SE NW	Wilcox Sand 6095' - 6098'	91278	6-2-72	PD 5996	Plugged Davon Drilg. Co. (Disp.)
3 SE NW NW	Ada Mae Brown #1 SWD Hoover Sand 2811' - 2898'	214856	5-3-82	PD 11669	Entex Petroleum, Inc.
4 Brown #1 SE SE NE	Pawhuska Lime (2707-2715)	236010	3-8-83	PD 12889	Entex Petroleum Inc.
3 NE NW	W. LARIE Oswego Lime at Oswego Lime 5300-5400	79250	3-5-70	31829	Entex Petroleum Inc.
19 NE SE NE	Jayston 4822-4840	332765	11-23-88	20165	Baldy T. Russell
30 NE NW SE	Jayston 4779-4800	332764	11	20164	" " "
18 Bronson #2 NE SE SE	11 4857-4859	332763	11	20162	" " "
18 Bronson #1 E2 NE SE	11 4806-4816	332762	11	20163	" " "
20 Tolpawa #1 SE NE NW	Jayston 4780-4806	358809	7-23-91	22341	Baldy T. Russell

Twp- 17N

Range-3W


LOGAN

County

Page 1

OKLAHOMA SECONDARY RECOVERY

Sec.	Area and/or Well Description	Formation & Depth	Type Project	Order No.	Date	Applica- -tion No.	Applicant
22	C SW SW (W)	Layton 4900'	WF	18968	6-4-46	1197	Davon Oil Co.
22	NE & N/2 SE	Layton 5000'	WF	26809	2-25-53	4446	Pet. of Midland Cooperative Wholesale, et al
23	NW & N/2 SW	(CRESCENT FIELD LAYTON SAND UNIT - C) (MIDLAND COOPERATIVE WHOLESALE - OPERATOR)					
3	NW & W/2 SW	Layton 4945' (SECOND CRESCENT LAYTON SAND UNIT - G) (MIDLAND COOPERATIVES, INC. - OPERATOR)	WF	38285	1-10-58	10220	Midland Cooperatives, Inc. Logan Co 1-75
4	E/2 E/2						
9	E/2 E/2						
10	W/2 NW & SE NW & SW NE & S/2						
11	NW SE & N/2 SW & SW SW						
14	SE NW & S/2						
15	N/2 N/2 & SE NE & SE & SE SW						
16	NE NE						
22	NW & S/2 SE & N/2 SW & SE SW						
23	NE & W/2 SE & S/2 SW						
25	NW SW						
26	N/2 & N/2 SE & SW SE & N/2 SW & SE SW						
27	E/2 & E/2 W/2 & SW SW						
34	N/2 NW (See 18N-4W, Logan Co)						



(W) Well Description WF-Water Flood GI-Gas Injection TP-Thermal Process

LOGAN COUNTY
Twp- 17N Rge- 4W



OKLAHOMA SECONDARY RECOVERY

Sec.	Area and/or Well Description	Formation & Depth	Injection		Order No.	Date	Type Order	Applicant
			Begin	End				
4	NW NE & NE NW	Viola Dolomite Layton NORTHWEST CRESCENT UNIT	10-30-73	9/16/73	97235 CD 36500	4-26-73	16 WF	Cotton Petroleum P.O. # 549
19	NW NE SE; Eim #2	Hayden 5242-5260		PD 4/5/66	375261	7-16-93		Front Range Oil Field

Order Types: 15A - Waterflood
 15B - Gas Injection
 15C - Other

15D - Increased Allowable
 15E - Extensions

OKLAHOMA

NDAIRY RECOVERY

Sec.	Area and/or Well Description	Formation and Depth	Type of Project	Order No.	Date	Application No.	Applicant
14, 15	(Vacate Order #251051)	South Mulhall Misener Unit		251051	12-30-83	101617	Bonray Energy Corp.
14	SW NW 1/4 SW	S. Mulhall Misener Unit	Unit	302812 302812	9-11-86	134135 302812	Bonray Energy Corp.
15	SE NW, S/2 NE, N/2 SE, NE SW and N/2 SE SW			304758	10-28-86	18014	Bonray Energy Corp.
14	SW NW, S. M. M. U. #3	Misener 5608-5621	WF	304759	"	18015	"
14	SUS SW, S. M. M. U. #9	" 5646-5664	"	304757	"	18013	"
15	NE SW, S. M. M. U. #8	" 5679-5693	"	304756	"	18011	"
15	SW NE, S. M. M. U. #1	" 5643-5652	"	301842	12-19-86	18091	Bonray Energy Corp.
14	NW NE SW, #3 S. Mulhall Misener Unit #4	Except to Rule 3-206b + 3-304		307137	12-29-86	18012	Bonray Energy Corp.
15	NE SW, S. Mulhall Misener Unit #11	Misener 5612-5618	WF	317517	10-2-87	18954	Bonray Energy Corp.
15	NE SE, S. M. M. U. #6	Misener 5679-5693	WF	319247	11-23-87	19153	Bonray Energy Corp.
23	2/3 NW 1/4, Ringlet #1	Misener 5676-5684	WF	3291659	8-26-88	19948	Bonray Energy Corp.

County Deer
Twp N 81 Rge 2W

SECONDARY RECOVERY

WELL RECORD

Sec.	Well Description	Formation & Depths	Order No.	Date	Application No.	Applicant
15	W 12 N 12 S E 4	W. My. 12 W. (Mason's) 343.789		12-22-89	2D 152289	Bonsay Energy Corp.
16	NE SUB E 25 SE SUB 25 E	RESIDUE CLASS SUB SE				
		THIS UNIT TERMINATED	AS OF	7:00 AM	NOVEMBER	1995
		BY CERTIFICATE OF TERMINATION	BY	EOG (OKLAHOMA)	INC.	
		SEE WELL RECORDS ENO FOR COPY OF				
		WEST MUTUAL MISERSON UNIT (SUMM) IN				
		CONCORDANCE WITH PLAN				
		of UNDRAWN				
		Rec. Dec 29, 1995.				

Twp- 18 N Range- 2 W

County - *DeWitt* District

SECONDARY RECOVERY

WELL RECORD

Sec.	Well Description	Formation & Depths	Order No.	Date	Application No.	Applicant	
	W.M.M. #4						
16	NE SW 25E	Marion	5747-5759	3450662-02-90	21635	Benson Energy Corp.	
16	" " #3	"	5751-5760	345065	"	" " " " " "	
	Small sensor WF #4	"	5711-5721	402490	6-6-96	91000196	Texaco Prod. Co.
10	SE SW SW SW	"					

Twp - 18N
 Range - 2W
 County - [unclear]
 Prms

OKLAHOMA SECONDARY RECOVERY

Sec.	Area and/or Well Description	Formation & Depth	Type Project	Order No.	Date	Application No.	Applicant
30	SW W/2 NW & NE NW & NW-SW (See 18N-4W, Logan Co)	Layton 4700' (SOUTHEAST LOVELL LAYTON SAND UNIT - C) (PHILLIPS PETROLEUM CO - OPERATOR)	WF	37471	7-24-58	11009	Phillips Petroleum Co
18	C SW SE McPeak # 18-1	Layton	Unit	96122	2-21-73	36170	Genie Oil Company
36	W/2 E/2 NW SW; n/w corner # 20 2	Overgo 5221-5231	Leases	083-4401X	15 30	12567	Petroleum Reserve Corp.
36	E/2 NW NW; "	" 5190-2502	Leases	" 44502	3-12-97	97000060	" Sullivan & Co.
36	n/2 s/2 NW; "	" 5176-5206	Leases	" 39515	3-7-97	97000058	"
36	" # 22-1	"	Leases	" 42898	3-7-97	059	"
36	"	"	Leases	" 44734			"
36	"	"	Leases	" 44934			"
36	"	"	Leases	" 44934			"

(W) Well Description WF-Water Flood GI-Gas Injection TP-Thermal Process LOGAN COUNTY
 Twp- 18N Rge- 3W



OKLAHOMA SECTIONARY RECOVERY

Sec.	and/or Well Description	Formation & Depth	Interval		Order No.	Date	Type Order	Applic
			Begin	End				
19	SM N/2 & SM (See 18N-5W - Kingfisher)	Oswego EAST COLUMBIA OSWEGO LIME UNIT			86881 CD 33976	9-30-71	WF Unit	Tenneco Oil Co.
30	NE SE NW ECOLU #12-2	Oswego Sand 5821'-5839'			217241	5-28-82	WF	Tenneco Oil Company
12	NWSW NW; Brand #1	Middle Devonian 4710 4738			369959	11-25-92	WF	D+T Oil Co., Inc
14	NW NE NE; Hausenbick #1	Middle Devonian 4825 4835			373784	5-6-93	WF	D+T Oil Co., Inc

Order Types: 15A - Waterflood
15B - Gas Injection
15C - Other

15D - Increased Allowable
15E - Extensions

Logan COUNTY
TWP - 18N Rge - 4W

OKLAHOMA SECTIONARY RECOVERY

Sec.	Area and/or Well Description	Formation & Depth	Injection		Order No.	Date	Type Order	Applicant
			Begin	End				
33	S/2 & S/2 NW & SW NE (See 17N-4W)	Viola Dolomite Layton NORTHWEST CRESCENT UNIT	10-30-73 11/11/99	10-17- 10/1/99	097235 CD 36500	4-26-73	16 WF	Cotton Petroleum Corp.
14	NWNE NE; Haverstick #1	Madallapayton 4810-4825			373784	5-6-93	WF	OTI Oil Company

Order Types: 15A - Waterflood
15B - Gas Injection
15C - Other

15D - Increased Allowable
15E - Extensions
16 - Utilization

Logan

COUNTY

Twp - 18N

Rge - 4W

OKLAHOMA SECO ARY RECOVERY

Sec.	Area and/or Well Description	Formation & Depth	Type Project	Order No.	Date	Applica- tion No.	Applicant
21	SE NW & SW NE & S/2	Upper Layton <i>Disolved</i>	<i>WF</i>	<i>351069</i>	11-17-55	7438	Okl. Natural Gas Co., et al
22	NW SW & S/2 SW	3550'-3720'					
27	W/2 NW & NW SW	(SOUTH LOVELL UPPER LAYTON SAND UNIT - C)					
28	NW NW & E/2 NW & NE & NE SE	(BIG CHIEF DRILLING COMPANY - OPERATOR)					
16	NE	First Layton 4653'-4659'	WF	33576	11-9-56	8758	Big Chief Drlg. Co.
33	SE SE	Layton 4945'	WF	36285	1-10-58	10220	Midland Cooperatives, Inc.
34	SE SW (See 17N-4W, Logan Co)	(SECOND CRESCENT LAYTON SAND UNIT - C) (MIDLAND COOPERATIVES, INC. - OPERATOR)					
9	SE	Middle Layton 3777-	WF	36797	4-7-58	10642	Big Chief Drilling Co
10	SW	3799' subsea					
15	NW	(NORTH LOVELL FIELD MIDDLE LAYTON SAND UNIT - C)					
16	NE NE	(BIG CHIEF DRILLING COMPANY - OPERATOR)					
25	SW SE & E/2 SE	Layton 4700'	WF	37471	7-24-58	11009	Phillips Petroleum Co
36	SE NW & NE & NE SW (See 18N-3W, Logan Co)	(SOUTHEAST LOVELL LAYTON SAND UNIT - C) (PHILLIPS PETROLEUM COMPANY - OPERATOR)					
14	MORRISON #1 SE NW SE	Tonkawa 3690-3740		370479	12-16-92	24380	DTS oil Co.
1	w/a SW	Hull Baypen Sand Unit		368308	9-11-92	1163999	DTS oil Co.
2	SE						
11	E/2						
12	w/a SW						
13	w/a NW + NW SW						
17	E/2						

(W) Well Description

WF-Water Flood

GI-Gas Injection

TP-Thermal Process



Twp- 18N

Rge- 4W

LOGAN COUNTY

OKLAHOMA SECONDARY RECOVERY

Sec.	Area and/or Well Description	Formation & Depth	Type Project	Order No.	Date	Application No.	Applicant
3	W/2 W/2 NE S.L. W. U. # 31 NE NE NE	Skinner 4830' Cleveland 44-76-4532	WF Pilot Flood	46128 399198	7-19-61 2-2-96	15419 950000802	Cooperative Ref Assn U.M.C. Petrol. Corp.

(W) Well Description

WF-Water Flood

GI-Gas Injection

TP-Thermal Process



LOGAN

Twp- 19N

Rge- 2W

COUNTY

OKLAHOMA SECONDARY RECOVERY

Sec.	Area and/or Well Description	Formation & Depth	Type Project	Order No.	Date	Application No.	Applicant
30	SW	Willcox 5950'	WF	32140 33827 44097 <i>excess allowable</i>	4-3-56 12-19-56	8053 8935	Baham & Baham <i>L16N</i> E. R. Baham <i>Postn.</i> 1971 " "
- C O M P L I M E N T A R Y C O P Y -							
NOT TO BE REPRODUCED							
Oil-Law Records Corporation Oklahoma City, Oklahoma							

(W) Well Description WF--Water Flood GI--Gas Injection TP--Thermal Process

LOGAN COUNTY

Twp-- 19N Rge-- 4W



SECONDARY RECOVERY

WELL RECORD

Sec.	Well Description	Formation & Depths	Order No.	Date	Application No.	Applicant
33	S.L.W.U. # 28 SW SW SW	Cleveland 4425-4510	399382	2-9-96	95000801	Umc Petroleum Corp
33	S.L.W.U. # 23 SW NW SW	" 4425-4520	399394	2-9-96	95000799	" "
33	S.L.W.U. # 24 SW NW SE	" 4598-4698	399721	2-27-96	95000800	" "
33	S.L.U. # 36 OS SW	" 4465-4540	401882	5-16-96	960000158	" "
33	S.L.U. # 37 NW SE SE	" 4500-4600	402320	6-3-96	960000157	" "
33	S.L.U. # 34 SW NW SE	" 4550-4590	402321	6-3-96	960000160	" "
10						