

OKLAHOMA 5 JARY RECOVERY

Sec.	Area and/or Well Description	Formation and Depth	Type Project	Order No.	Date	Applica-tion No.	Applicant
27	Kennedy Unit No. W-2 SW NW NW	Bartlesville Sand (1258'-1280')	WF	197575	8-31-81	PD 10949	Magana Pipe, Inc.
27	Kennedy Unit No. W-1 NW NW NW	Bartlesville Sand (1238'-1260')	WF	197574	8-31-81	PD 10948	Magana Pipe, Inc.
34	Harris #5 NE SE NE	Bartlesville Sand 1206'-1220'	WF	217235	5-28-82	11405	Boland Investments Co.
2	NE/4 NW/4 NE/4	Bartlesville sand 1240-1252		241912	7-18-83	13410	EGG OIL Co. (D)
9	Jones 101	Bartlesville sand 1296-1325		242126	7-21-83	104311	Ray Putnam
1	Sweeney; Damiano #1	Bartlesville 1276 1289	WF	348821	7-20-90	22036	Topco, Inc.
25	^{TYLER - DANCER} W/2 SE NW SE #2	Bartlesville 1195 1215		367489	8/6/92	24205	United Energy Developm
9	SE NW SW #6 Gilliland	Bartlesville 1290-1312		367933	8/28/92	24117	R.S. Gilliland
14	NW SE NW # B-1 Sally Brown	Wagonville 524-540		368940	9-11-92	24184	Brateo, Inc.
4	CRUW; Spudham #3	Bartlesville 1301-1300	WF	380256	9/6-94	94000073	Ray Putnam

OKLAHOMA SECONDARY RECOVERY

Sec.	Area and/or Well Description	Formation & Depth	Type Project	Order No.	Date	Applica- tion No.	Applicant
4	NW SE & NE SW & N/2 SE SW & N/2 SW SW & W/2 NW SW & SE NW SW	Bartlesville 1200'	WF	36339	1-29-58	10415	Bonaventure Oil Corp
5	E/2 SE & SW SE & W/2 NW SE & SE NW SE & SE SE SW						
31	N/2 & SE & N/2 SW & SE SW (See 27N-13E, Washington Co)	Peru 745' Bartlesville 1220'	WF	40864	10-21-59	12727	Midwest Drilg Co
7	NW NE NE & NE NW NE & SE NW NE & S/2 NE	Wayside 460' & Bartlesville 1230'	WF	49707	9-6-62	17093	<i>Nussco, Inc. 7/93</i> HOYT OIL CO REARDED SERVICES & EQUIPMENT LADD PETROLEUM CORP.
18	NW NE & SW NE NE						
19	W/2 SW (See 27N-13E Washington Co)	<i>Taken out years ago</i> Dewey 400' Bartlesville 1250'	WF	54635	3-24-64	19817	<i>Shertzer, last operator.</i> Pallett Petroleum Services Co
8	NE	Wayside 430' Bartlesville 1170'	WF	60081	9-21-65	22894	Ren-Mar Drilg Co
6	SW/4 SE/4 & SE/4 SW/4	Bartlesville	WF	123832	8-27-76		Ladd Petroleum Corp.
7	W/2 NW/4 NE/4 & E/2 E/2 NW/4 W/2 SE/4 NW/4 & SW/4 NE/4 NW/4 & SW/4 NW/4 & E/2 NW/4 NE/4 & NW/4 NE/4 NW/4 & NW/4 SE/4 & NE/4 SW/4 & E/2 NW/4 SW/4 & NW/4 NW/4 SW/4 & N/2 SE/4 SW/4 & N/2 SW/4 SE/4	Bartlesville	WF	123832	8-27-76		Ladd Petroleum Corporation
8	(See Sec. 11 & 12-27N-13E Wash. Co.)	Bartlesville 1275'	WF	✓ 36560			Equinox Oil Co.

(W) Well Description WF-Water Flood GI-Gas Injection TP-Thermal Process



OKLAHOMA SECONDARY RECOVERY

Sec.	Area and/or Well Description	Formation & Depth	Type Project	Order No.	Date	Applica- tion No.	Applicant
6	W/2 SW (See 27N-13E, Washington Co)	Wayside 525'	WF	29652	12-30-54	6381	M & S O. I. Co. Bonaventure Oil Corporation
5	SW (except NW SE SW) SE & E/2 SW	Wayside .500'	WF	30066	4-6-55	6717	Texo Oil Corporation M&S OIL CO Bonaventure Oil Corporation
18	W/2 W/2 (See 27N-13E, Washington Co)	Bartlesville 1200'	WF As Corrected By:	31566 31787	2-1-56 2-23-56	7761 7761	Texo Oil Corporation Texo Oil Corporation
30	W/2 NW & SE NW & NW SW & SW NE SW (See 27N-13E, Washington Co)	Bartlesville 1250'	WF	32091	3-30-56	7999	Keener Oil Company Partin & McNeal 3-15-90
7	NE NE NE & S/2 NE NE & W/2 NW NE & E/2 E/2 NW & N/2 SE & SW SE & NE SW & N/2 SE SW & E. 20 acres in NW SW E/2 NE NW	Wayside 450'	WF	32952	7-26-56	8448	Signal Oil & Gas Company
18	SE SE S/2 & W/2 NW & SE NW & E/2 NE NW N/2 N/2	Wayside 450' Bartlesville 1150'	WF	33561	11-14-56	8773	Bonaventure Oil Corporation
7	NW NE NW & E. 20 acres & W. 12.93 acres of Lot 1 & All Lot 2 & SW NE NW & W/2 SE NW & SE	Wayside 450'	WF	34134	2-7-57	9079	Wm. F. Smeja & N.L. Pitz
17							
31							

NOT TO BE REPRODUCED

COMPLIMENTARY COPY

Oil - Law Records
Peru 730'
Oklahoma City, Oklahoma



SECONDARY RECOVERY

WELL RECORD

Sec.	Well Description	Formation & Depths	Order No.	Date	Application No.	Applicant
18	Banker B#60 SE NE SE	Barlowville 1234-1258	317033	9-22-87	18892	Banker McPhail
18	" " #61 SE NE SE	" 1234-1254	317034	"	18893	"
17	" " #62 SW NW SW	" 1232-1253	317035	"	18894	"
18	" " #63 NW NE SE	" 1236-1252	317036	"	18895	"
18	" " #64 NE NE SE	" 1236-1258	317037	"	18896	"
30	Banker E #100 NW NW NE	Barlowville 1214-1230	318544	11-2-87	19129	Banker McPhail
"	" " #99 SW NW NE	" 1216-1234	318543	"	19128	"
30	" " #98 NE NW NE	" 1216-1238	318542	"	19127	"
"	" " #93 NE NW NE	" 1218-1240	318541	"	19126	"
"	" " #92 NE NW NE	" 1230-1250	318540	"	19125	"
"	" " #91 NE SW NE	" 1229-1250	318539	"	19123	"
"	SE SW NE Banker E #27	" 1228-1246	318538	"	19122	"
19	SW SW SW	Barlowville 1218-1234	319819	12-10-87	19252	"
17	Banker D #41 SW NE SW	" 1236-1240	319820	"	19253	"
17	Banker-Evanoff #9 SE NW NE	Barlowville 1170-1210	322951	3-9-88	19443	"
17	Banker-Evanoff #10 SW NW NW	" 1196-1238	322952	"	19444	"
30	Banker "E" #96 NE NE NW NE	" 1232-1244	323493	3-23-88	19594	"

Twp-27N

Range-14E

Washington County

County

Page

SECONDARY RECOVERY

WELL RECORD

Sec.	Well Description	Formation & Depths	Order No.	Date	Application No.	Applicant
18	Painter's Ranch #W.I. #1	Barlowville 1212-1230	332379	11-14-88	20214	Painter's & McNeil
18	Barlowville #W.I. #1	" 1220-1240	332378	"	20213	"
18	Painter's B #W.I. #7	" 1214-1236	332377	"	20212	"
17	Painter's B #W.I. #6	" 1213-1230	332376	"	20211	"
17	" " #W.I. #5	" 1220-1236	332375	"	20210	"
17	" " #W.I. #4	" 1212-1234	332374	"	20209	"
17	" " #W.I. #3	" 1206-1220	332373	"	20208	"
17	" " #W.I. #2	" 1214-1230	332372	"	20207	"
17	" " #W.I. #1	" 1214-1228	332371	"	20206	"
18	Emmett's Ranch #34	Barlowville 1218-1236	332294	3-6-89	20529	"
18	Painter's Ranch #W.I. #2	Barlowville 1226-1244	339743	6-26-89	20876	Painter's & McNeil
18	Barlowville W.I. #3	" 1224-1246	339744	"	20877	"
19	PAINTER "C" 19-48 NE NW NW	" 1176-1206'	410561	3-24-97	970000072	Back Creek Assoc.

Twp- 27N

Range- 14E

Washington County

Page

SECONDARY RECOVERY

WELL RECORD

Sec.	Well Description	Formation & Depths	Order No.	Date	Application No.	Applicant
17	Bunker B # WI-8 NW 35-111-54	Bashawville 1236-1252	342231	10-16-88	21197	Bunker B McNeil
17	" " # WI-9 SE SW 111-54	" 1234-1250	342232	"	21198	"
18	Bunker B # WI-1 SE SE 35-111-54	" 1216-1230	342236	"	21202	"
18	" " # WI-2 SW SE SE SE	" 1200-1220	342237	"	21203	"
18	" " # WI-3 SW SW SE SE	" 1190-1204	342238	"	21204	"
17	" " # WI-4 SE NW SW SW	" 1224-1240	342239	"	21205	"
17	" " # WI-5 SW NW SW SW	" 1218-1236	342240	"	21206	"
18	" " # WI-6 NE SW SE SE	" 1210-1226	342241	"	21207	"
19	Shelby Thompson # WI-1 SW SW NE NE	" 1200-1220	342242	"	21208	"
19	" " # WI-2 SW NW NE NE	" 1202-1224	342243	"	21209	"
20	Bunker E # WI-1 NE NW NW NW	" 1224-1240	342244	"	21210	"
20	" " # WI-2 NE NE NW NW	" 1220-1236	342245	"	21211	"
18	Bunker B # WI-10 SE SE NE SE	" 1228-1246	342233	"	21199	"
18	" " # WI-11 SE SW NE SE	" 1224-1244	342234	"	21200	"
18	" " # WI-12 SW SW NE SE	" 1228-1248	342235	"	21201	"

Twp- 27N

Range- 14E

Washington County

SECONDARY RECOVERY

WELL RECORD

Sec.	Well Description	Formation & Depths	Order No.	Date	Application No.	Applicant
18	Bunker Jones #WI-3	Wayville 484-500	344424	1-24-90	21586	Bunker & McPhail
18	Longene #WI-4	" 490-510	344423	"	21585	"
18	Bunker Jones #WI-4	" 476-502	344422	"	21584	"
18	Longene #WI-5	" 490-516	344421	"	21583	"
30	Montgomery B#1	Barlowville 1178-1196	346100	3-30-90	21786	Bunker & McPhail
30	Barnett #1-20	" 1222-1239	346099	"	21785	"
30	Barnett #10-30	" 1208-1222	346098	"	21784	"
30	Barnett #10-28	" 1223-1236	346097	"	21783	"
30	Montgomery B#7	" 1182-1204	346096	"	21782	"
30	Montgomery B#3	Barlowville 1203-1215	357713	6-12-91	23090	Bunker & McPhail
19	Callins-McMillan #1	Barlowville 1180-1200	357712	"	23089	"
19	Bunker - Johnson #WI-1	" 1196-1216	357711	"	23088	"
30	Bunker #WI-9	Barlowville 1192-1206	360729	7-15-91	23400	Bunker & McPhail
30	" #WI-10	" 1226-1244	360730	"	23401	"
30	" #WI-11	" 1220-1242	360731	"	23402	"
30	" #WI-12	" 1198-1212	360732	"	23403	"
30	" #WI-13	" 1181-1206	360733	"	23404	"

Twp- 2771

Range- 14E

Washington County

Page

SECONDARY RECOVERY

WELL RECORD

Sec.	Well Description	Formation & Depths	Order No.	Date	Application No.	Applicant
30	Parsons DE # WI-3 SW SW SW NW NE	Barklowville 1222-1240	354233	2-12-91	221677	Parsons & McPhail
30	" " # WI-4 SW NE NE NW	" 1220-1238	354234	"	221678	" "
30	" " # WI-5 SW NW SW NE	" 1228-1244	354235	"	221679	" "
30	" " # WI-4 NW NE NE NW	" 1214-1228	354236	"	221680	" "
30	" " # WI-7 SW NE NE NW	" 1216-1230	354237	"	221681	" "
30	" " # WI-3 NW NW NE NW	" 1211-1228	354238	"	221682	" "
18	Swimmer # WI-1 NE SW NE SW	" 1224-1234	354239	"	221683	" "
18	" " # WI-3 SE NW SE SW	" 1218-1234	354240	"	221684	" "
18	" " # WI-3 SE NW SE SW	Fowers & Janssen 1082-1098	354241	"	221685	" "
18	" " # WI-4 NE NE SE SW	Barklowville 1220-1230	354242	"	221686	" "
18	" " # WI-5 NE NE SE SW	Fowers & Janssen 1082-1100	354243	"	221687	" "
18	Parsons B # WI-15 SW NW SE	Fowers & Janssen 1080-1108	354244	2-14-91	221690	Parsons & McPhail
18	" " # WI-16 SW SW NW SE	" " 1082-1094	354245	"	221691	" "
18	Ward # WI-1 NW SE SW	Barklowville 1228-1238	354246	"	221692	" "
18	" " # WI-2 SE NE SW SE	" 1210-1230	354247	"	221693	" "
18	" " # WI-3 SW NE SW SE	" 1210-1226	354248	"	221694	" "
18	" " # WI-4 SW SE SW SE	" 1184-1206	354249	"	221695	" "
18	Parsons B # WI-13 SW SW NW SE	" 1230-1242	354253	"	221688	" "

Twp- 277 Range- 1142

Washington County Penna

SECONDARY RECOVERY

WELL RECORD

Sec.	Well Description	Formation & Depths	Order No.	Date	Application No.	Applicant
18	Parker B# WI-14 SUSPENSE	Barksville 1230-1254	354473	2-26-91	22689	Parker & McPhail
18	Wagon # WI-9 SE SW NE NW	Barksville 1210-1232	32722	1-21-92	23107	Parker & McPhail
18	Wagon # WI-6 SUSPENSE	" 1208-1224	32723	"	23108	"
18	SE NW SE NW # WI-7	" 1198-1222	32724	"	23109	"
18	SW NW SE NW # WI-8	" 1190-1208	32725	"	23110	"
18	SE NW NE NW SUSPENSE	" 1226-1246	32726	"	23111	"
18	SE SW NW NW # WI-7 Parker - Salsbery # WI-7	" 1234-1250	32727	"	23112	"
19	NW SW NW NE # WI-3	" 1176-1196	366843	7-8-92	24153	Parker & McPhail
19	SW SW NW NE # WI-4	" 1206-1220	366844	7-8-92	24154	"
19	SW SE NE NW # WI-4	" 1190-1204	366845	7-8-92	24155	"
20	Wagon # WI-1 SUSPENSE	Query 428-446	371509	2-19-93	24761	Parker & McPhail
20	Wagon # WI-2 SUSPENSE	" 416-432	371510	"	24762	"
20	Parker & # WI-12 SUSPENSE	" 416-434	371511	"	24763	"
20	Parker & # WI-14 SUSPENSE	" 420-438	371512	"	24764	"
20	Parker & # 36 NW SW NW	" 417-440	371513	"	24765	"
20	Parker & # 39 NW SW NW	" 402-432	371514	"	24766	"
20	Parker & # 42 NW SW NW	" 404-434	371515	"	24767	"

Twp- 27N

Range- 14E

Washington County

Diana

SALT WATER D SAL WELL RECORD

Sec.	Well Description	Formation & Depths	Order No.	Date	Application No.	Applicant
30	Painter "E" # 30-271	Barthesville 1208-1228	412559	5-22-99	970001857	Buck Creek Assoc.
30	e s/2 SW					
30	Painter "E" # 30-261	" "	412560	" "	" 1865	" "
30	c SW SW					
30	Painter "R" # 30-251	" "	412561	" "	" 1877	" "
30	e W/2 SE					
30	Painter "R" # 30-241	" "	412562	" "	" 1887	" "
30	e W/2 W/2 SE					
30	Painter "E" # 30-231	" "	412563	" "	" 1897	" "
30	e E/2 SW					
30	Painter "E" # 30-221	" "	412564	" "	" 1907	" "
30	c SW					
30	Painter "R" # 30-21	" "	412565	" "	" 1917	" "
30	e W/2 SE					
34	Alonzo T. Hill #4	" "	412656	5-27-99	" 195	Henry E. Hoag
34	nw SE NE					
30	Montgomery #B-9	" "	415996	9-16-97	97000349	Buck Creek Assoc.
30	SE SE NW SW					

Twp- 27 N Range- 14 E
 Washington County #149 Page

SECONDARY RECOVERY

WELL RECORD

Sec.	Well Description	Formation & Depths	Order No.	Date	Application No.	Applicant
19	Sallee Thompson #19-30 I C SW SE SW	Barkwell 190-1208	376643	9-21-93	25423	Barkwell & Deibel
19	Sallee Thompson #19-30 I C NW SE SW	" " 1202-1218	376619	9-22-93	25424	" " "
19	PAINTER "E" #19-3 I C NE SW	" " 1206-1222	409666	2-20-97	18000018	Buck Creek Assoc
19	PAINTER "E" #19-4 I C E/2 E/2 NE SW	" " 1202-1220	409667	" "	0197	" " "
19	PAINTER "E" #19-5 I C NW SE	" " 1212-1236	409668	" "	0207	" " "
19	Sallee Thompson #19-6 I C NE SE	" " 1218-1237	409669	" "	0217	" " "
19	PAINTER "E" #19-7 I C E/2 E/2 SE SW	" " 1210-1228	409670	" "	0227	" " "
19	PAINTER "E" #19-8 I C SW SE	" " 1209-1244	409671	" "	0237	" " "
19	PAINTER "E" #19-9 I C S/2 SE	" " 1212-1234	409672	" "	0247	" " "
19	Sallee Thompson #19-17 I C E/2 NE	" " 1212-1232	409673	" "	0257	" " "
19	Sallee Thompson #19-6 I C SE NE	" " 1209-1230	409674	" "	0267	" " "
19	Sallee Thompson #19-15 I C NE NE	" " 1214-1234	409675	" "	0277	" " "
19	PAINTER "E" #19-13 I C NW	" " 1204-1215	409677	" "	0297	" " "
30	PAINTER "R" #30-30 I W/2 W/2 NW SE	" " 1218-1230	412555	4-22-97	1817	" " "
30	PAINTER "R" #30-30 I C SW SE	" " 1228-1240	412556	" "	1827	" " "
30	PAINTER "R" #30-29 I C W/2 W/2 SW SE	" " 1222-1236	412557	" "	1837	" " "
30	PAINTER "R" #30-28 I C SE SW	" " 1220-1231	412558	" "	1847	" " "

Twp-27N
 Washington County
 Range-14E
 Page

* (These are Standard Head Wells)

SECONDARY RECOVERY

WELL RECORD

Sec.	Well Description	Formation & Depths	A.P.I. Order No.	Date	Original Order #	Applicant
10	Standard A 10-A-1 S 1/2 S 1/2 S 1/2 S 1/2	Wauvada Sand 447-467	14700101	4-1-55	30066	Comm (Berkshire)
5	Standard A # 40-42 S 1/2 S 1/2 S 1/2 S 1/2	" " " " 491-509	14700105	" "	" "	" " " "
10	Standard A # 31-42 S 1/2 S 1/2 S 1/2 S 1/2	" " " " 451-469	14700106	" "	" "	" " " "
10	Standard A # 31-42 W 1/2 E 1/2 S 1/2 S 1/2	" " " " 489-512	14700103	" "	" "	" " " "
10	Standard "A" # 30-42 S 1/2 S 1/2 S 1/2 S 1/2	" " " " 465-480	14700099	" "	" "	" " " "
10	Standard "A" # 26-42 E 1/2 S 1/2 S 1/2 S 1/2	" " " " 477-490	14700100	" "	" "	" " " "

* See Above

Twp- 27N
 Range- 14E
 Washington County

OKLAHOMA SECONDARY RECOVERY

Sec.	Area and/or Well Description	Formation & Depth	Type Project	Order No.	Date	Application No.	Applicant
36	W/2 NE	Bartlesville 1300' ^{P14}	WF	22509	6-17-49	2142	Pilot Oil Company ^{P14}
25	W/2 SE	Bartlesville 1300' ¹⁰⁰⁸	WF ^{Seco. dms}	25794	5-2-52 ^{1008 & Co}	3843 ^{4/4}	Collis Oil Company
25	NE SW & E/2 SE SW & SW SE SW	Bartlesville 1300'	WF	25795	5-2-52	3844	Chas. L. Bryan
25	NE NE & NE SW NE	Bartlesville 1300'	WF	26628	1-6-53	4296	Robin Oil Company
36	E/2 NW & E/2 SW NW	Bartlesville 1300'	WF	27175	6-9-53	4689	D.M. Taylor
24	S/2 SW SE & NW SW SE	Bartlesville 1300'	WF	32228	4-12-56	8097	C.L. Hoyt
25	NW NE & N/2 SE NE & SW SE NE & S/2 SW NE & NW SW NE	Bartlesville 1360'	WF	39769	6-2-59	12133	Rhine Petr Industries
36	E/2 SE & NE NE & that portion of SE NE not held by production by J.C. Walker, Jr. (See 28N-13E Washington Co)	Bartlesville 1265' ¹⁰⁰⁸	WF ^{Discontinued}	54326	2-21-64 ^{By Raymond}	19644	Greene & Jones Pointe

(W) Well Description

WF-Water Flood

GI-Gas Injection

TP-Thermal Process



WASHINGTON COUNTY

Twp- 28N Rge- 12E

OKLAHOMA SECONDARY RECOVERY

Sec.	Area and/or Well Description	Formation & Depth	Type Project	Order No.	Date	Application No.	Applicant
21	NE NE W/2 NW & SE NW & SW NE & W/2 SE NE & NE SE NE & N/2 NE & E/2 NE NW & SW & W/2 SE & SE SE	Bartlesville 1350' <i>City of Capon #1 PA 10-17-86</i>	WF	21423	7-20-48	1827	Barbara Oil Company
27	N/2 NE & W/2 NW & NE NW & N/2 SE NW	Wayside 600'	WF	21983	1-11-49	1982	Consolidated Gas, Oil & Mfg. Co, et al
10	SE & E/2 NE W/2 SW NW & SE SW NW & N/2 SW & SW SW						
11	N/2 SW & SW SW						
14	NW NW						
15	E/2 NE & N/2 NW NE & NE SW NE & NE SE						
2	SE NW SE	Bartlesville 1300'	WF	24858	6-18-51	3247	Shell Oil Company
21	SE NE & SE	Bartlesville 1350'	WF	25093	9-24-51	3371	Barbara Oil Company
27	SW NE & W/2 SE	(Extends Area of Order 21423)	WF	25093	9-24-51	3371	Barbara Oil Company
28	N/2 NE & SW NE N/2 NW SE & SW NW SE & NW NE SE	LI ME NT AR Y C O P Y -	WF	25093	9-24-51	3371	Barbara Oil Company
20	SW NE NE & W/2 SE NE & W/2 NE & E/2 NE SW & S/2 SE NW & NW NE SE & N/2 NW SE	NOT TO BE REPRODUCED	WF	25093	9-24-51	3371	E. L. Chastain, et al
32	SE SE & N/2 SW SE	Oil-Law Records Bartlesville 1300'	WF	26654	1-13-53	4342	Ohio Oil Company
33	S/2 SW & SE NE SW (See 27N-13E, Washington Co)	OKlahoma City,	WF	26654	1-13-53	4342	Ohio Oil Company

(W) Well Description WF-Water Flood GI-Gas Injection TP-Thermal Process



WASHINGTON COUNTY
Twp - 28N Rge - 13E
Page 1

OKLAHOMA SECONDARY RECOVERY

Sec.	Area and/or Well Description	Formation & Depth	Type Project	Order No.	Date	Application No.	Applicant
15	S/2 SE & S/2 NW SE & S/2 SE SW W/2 NE NW	Bartlesville 1350'	WF	27325	7-14-53	4829	Hampden Oil Corporation
22	NW SE & W/2 NE SE & NW SE SE & N/2 SW SE	Bartlesville 1300' (Extends Area of Order 24858)	WF	28017	1-15-54	5290	Shell Oil Company
2	SW 10 acres of Lot 4	Bartlesville 1300'	WF	28338	3-29-54	5497	Keener Oil Company
1	SE SW & SE 10 acres of Lot 3 & NE SW & E/2 NW SW & SW NW SW & SW SW						
11	N/2 NE NW & W/2 NW NE & SE NW NE & S/2 NE & N/2 NE SE & SW NE SE & N/2 NW SE & NE NE						
10	SE & E/2 NE	Bartlesville 1400'	WF	28802	6-29-54	5778	Consolidated Gas, Oil & Mfg. Co & Bird Creek Oil Co, Inc.
11	W/2 SW NW & SE SW NW & N/2 SW & SW SW						
14	NW NW						
15	E/2 NE & N/2 NW NE & NE SW NE						
21	E/2 SW NE & E/2 W/2 SW NE & SW SW SW NE	Bartlesville 1350' (Extends Area of Order 25093)	WF	29363	10-27-54	6173	Barbara Oil Company
31	SE <i>Extends to Bartlesville 1300'</i> SE SW & SW NE SW (See 27N-13E, Washington Co)	NOT TO BE REPRODUCED					
32	NW NW & NE SW NW & S/2 NE NW & SE NW	Bartlesville 1300'	WF	31695	2-9-56	7819	<i>C.L. HOYT</i> <i>Keener Oil Co. (1956)</i>

L I M E N T A R Y C O P Y -

Oil & Gas Records
Bartlesville 1300'
Oklahoma City,
Oklahoma

(W) Well Description WF-Water Flood GI-Gas Injection TP-Thermal Process



OKLAHOMA SECONDARY RECOVERY

Sec.	Area and/or Well Description	Formation & Depth	Type Project	Order No.	Date	Application No.	Applicant
1 2 11	N/2 SW NW & W/2 NW SW SE & S/2 NE NE NW NE (See 29N-13E, Washington Co)	Bartlesville 1300' (Extends Area of Order 28017)	WF	32231	4-12-56	8102	Shell Oil Co
22	NE NE & E/2 SE NE & NE SE	Bartlesville 1300'	WF	32310	4-24-56	7976	Morts Oil Co
33	E/2 SW NE & W/2 SE NE	Bartlesville 1300'	WF	32324	4-25-56	8128	L.D. Cook
20	S/2 SE (Except SE SE SE SE) & S/2 NW SE & SW NE SE	Wayside 635'	WF	34385	3-20-57	9240	Wm. Reilly, Jr
30	NE NW & N/2 SE NW & SW SE NW & SE of Lot 2	Wayside 560' Bartlesville 1300'	WF	35190	7-18-57	9697	A. Latman & D.M. Spector
2	N/2 SE NW & SW SE NW	Bartlesville 1269'	WF	36114	12-19-57	10271	Geo. W. Pease, Jr & T.C. Hudson
27	W/2 SE SE & S/2 SE NW & W/2 NW SW	Wayside 635' Bartlesville 1350'	WF	36435	2-12-58	10383	Ebling Producing Co <i>J. D. Ebling</i>
28	S/2 SE NE & E/2 NE SE & NE SE SE & S/2 SE SE & S/2 SW SE & SE SE SW						
33	E/2 NW NE & NE NE & E/2 SE NE & N/2 S/2 SE & N/2 SE						
34	NW & W/2 NE & W/2 SW & NE SW & W/2 SE SW & NW SE & SE SE						
21 28	SW NW	Wayside 635' Bartlesville 1350'	WF	36436	2-12-58	10384	Ebling Producing Co
32	SW SW & SE NW SW	Bartlesville 1300'	WF	37103	5-20-58	10791	<i>Forest Oil Corp</i>

(W) Well Description

WF-Water Flood

GI-Gas Injection

TP-Thermal Process



WASHINGTON COUNTY

Twp- 28N

Rge- 13E

OKLAHOMA SECONDARY RECOVERY

Sec.	Area and/or Well Description	Formation & Depth	Type Project	Order No.	Date	Application No.	Applicant
17	SW SE NE & S/2 SE NW & E/2 NE SW & N/2 SE W/2 NW	Wayside 635'	WF	40064	7-9-59	12326	William Reilly Jr. John Chanik
21	E/2 NW (See 26N-16E Nowata Co)	Bartlesville 1380'	WF	40435	9-9-59	12462	Elias Drummer
15	SE SW NW & N 20.21 acres & SW 10 acres Lot 3 & N 10.005 acres of E/2 Lot 4 (See 29N-13E Washington Co)	Bartlesville 1275-1280'	WF	41522	1-21-60	13070	Gaddis Petr & Fair Corp
14	SW & SW SE	Wayside 680-700'	WF	42810	6-21-60	13717	<i>Team</i> Georgia O&G Co
30	S/2 NE & SE	Wayside 600' Bartlesville 1250'	WF	43309	9-9-60	13969	Paul K. Sticelber
29	SW & W/2 SE NE	Bartlesville 1275-1290'	Inject Water & Carbon Dioxide Gas	43884	11-18-60	14244	Wellsville Oil Co
31	N/2 & N/2 SE & E/2 NE SW & NW NE SW	Bartlesville 1264'	WF	44459	2-1-61	14554	Hoyt Oil Co Elliott, W.A.
32	S/2 SW SE (See 27N-13E Washington Co)	Wayside 670-682' & Bartlesville 1352-1371'	WF	49768	9-13-62	17136	Thomas E. Williams
29	N/2 NW	Wayside 639-670' (WEST COPAN UNIT)	WF	50460	10-16-62	17282	John Chanik (75)
17	SW SE SE (Less 2.5 A in SE Corner) & E/2 NE SW & S/2 SE NW & NE						
20							
21	W/2 NW						

(W) Well Description

WF-Water Flood

GI-Gas Injection

TP-Thermal Process



WASHINGTON COUNTY
Twp- 28N Rge- 13E

OKLAHOMA SECONDARY RECOVERY

Sec.	Area and/or Well Description	Formation & Depth	Type Project	Order No.	Date	Application No.	Applicant
31	SW & NE NW & E/2 NW NW & N/2 SE NW & W/2 W/2 NW (See 28N-12E Washington Co)	Bartlesville 1265'	WF	54326	2-21-64	19644	Greene & Jones
1	SE 10 A of Lot 4 & E/2 NW SW & W/2 NE SW	Bartlesville 1360-70'	WF	54732	4-2-64	19829	J. H. Fawcett
33	S/2 S/2 SE (See 27N-13E Washington Co)	Bartlesville 1350' Wayside 570'	WF	54734	4-2-64	19831	Forest Oil Corp
1	SW SW	Bartlesville 1380'	WF	54733	4-2-64	19830	J. H. Fawcett, et al
29	SW & W/2 SE	Wayside 600'	WF	58499	4-30-65	22006	Salmon Corp
24	E/2 E/2 NE & E/2 E/2 NE SE (See 29N-14E, Washington)	Bartlesville 1200'	WF (Extends Order 52346)	58589	5-6-65	22054	Shell Oil Co
7	W/2 NW & S/2 NE NW & NE NE NW & N/2 SE NW & SW SE NW & N/2 NE SW & W/2 E/2 & SE NE NE & SE NE & NE SE & N/2 SE SE & SE SE SE	Ramsey 650' Bartlesville 1200-50'	WF	63364	7-28-66	25079	Browder & Ratcliff
8	SW NW & W/2 NW SW (See 26N-14E, 27N-13E, Washington County)						
5	SW SW & That Pt of NW SW W of Caney River	Ramsey 650'	WF	✓63363	7-28-66	25078	Tyce Oil Corp & Browder & Ratcliff Harold Veroy call 10/90
6	All						
7	NW NE NW & W/2 NE NE & NE NE NW NW						
8	NW NW (See 29N-12E, Washington County)						

(66)

(W) Well Description

WF-Water Flood

GI-Gas Injection

TP-Thermal Process



WASHINGTON COUNTY

Twp- 28N

Rge- 13E

OKLAHOMA SECONDARY RECOVERY

Sec.	Area and/or Well Description	Formation and Depth	Type Project	Order No.	Date	Application No.	Applicant
14	NW SW SW Sheets #W-2	Wayside Sand 663'-695'	WF	201908	11-5-81	11187	Robert W. Bowman
7	NE SW SW Endacott #11	Wayside Sand 676'-690'	WF	213596	4-16-82	11637	Deszin Resources, INC 11/6/84 Oil Lifts, Inc. <i>Carl Gibson 12/1/84</i>
7	SE NW SW Endacott #10	Wayside Sand 679'-693'	WF	213595	4-16-82	11636	Oil Lift, Inc.
15	NW NW SE Anderson B #W1	Wayside Sand 655'-670'	WF	214683	4-30-82	11422	Bounty Petroleum Corp. Anderson Petroleum Consultants, Inc. Natural Production, Inc. Danco Petroleum #15982 3/87
15	NE NW SE Anderson B #W3	Wayside Sand 655'-665'	WF	214685	4-30-82	11424	Bounty Petroleum Corp. Anderson Petroleum Consultants, Inc. Natural Production, Inc. Danco Petroleum #15982 3/87
15	NW SE Anderson B #W4	Wayside Sand 650'-670'	WF	214686	4-30-82	11425	Bounty Petroleum Corp. Anderson Petroleum Consultants, Inc. Natural Production, Inc. Danco Petroleum #15982 3/87
15	NW SE Anderson B #W2	Wayside Sand 655'-665'	WF	214684	4-30-82	11423	Bounty Petroleum Corp. Anderson Petroleum Consultants, Inc. Natural Production, Inc. Danco Petroleum #15982 3/87
7	SE SW SW Endacott #10	Wayside Sd. 679'-693'	WF	223691	9-1-82	11636	Oil Lift, Inc.
29	SW NE SW Dunbar A #W-3	Wayside 560-585		240991	7-5-83	13305	APC Johnson 5-89 Martindale Enter, Inc dba Argall Resources CND 10/1/1983
29	NE NE SW Dunbar A #W-2	Wayside 560-585		240992	7-5-83	13306	APC Johnson 5-89 Martindale Enter, Inc dba Argall Resources CND 10/1/1983
29	NW NE SW Dunbar A# W-1	Wayside 560-585		240993	7-5-83	13307	APC Johnson 5-89 Martindale Enter, Inc. dba Argall Resources METRO ENERGY LTD 10/1/1983
7	C NW NW	Wayside 712-746		245622	9-26-83	13699	Bratco Inc.

Washington County
Twp - 28N Rge - 13E

OKLAHOMA BOUNDARY RECOVERY

Sec.	Area and/or Well Description	Formation and Depth	Type Project	Order No.	Date	Application No.	Applicant
29	SW SW NE	Wayside 580-600		251852 ✓	1-13-84	14315	Martindale Enterp. Inc. dba Argall
29	SE SW NE	Wayside 580-600		251853 ✓	1-13-84	14316	" do not Enterprises 3/92
29	SW NW NE	Wayside sand 580-600		252177 ✓	1-20-84	14350	then to John Scott 4/92
29	SE NW NE	Wayside sand 580-600		252176 ✓	1-20-84	14346	" " " " "
29	NE SE NE	Wayside 590-610		254930 ✓	3-8-84	14549	" " " " "
29	NW SE NE	Wayside 590-610		254931 ✓	3-8-84	14550	" " " " "
29	SE NE NE	Wayside 590-610		254932 ✓	3-8-84	14551	" " " " "
29	NW SE NE	Wayside 590-610		254933 ✓	3-8-84	14552	" " " " "
29	SW NE NE	Wayside 590-610		254934 ✓	3-8-84	14553	" " " " "
29	SW NE NE	Wayside 590-610		254939 ✓	3-8-84	14562	" " " " "
29	NE NE NE	Wayside 590-610		254940 ✓	3-8-84	14563	" " " " "
29	NW NE NE	Wayside 590-610		254946 ✓	3-8-84	14569	John Scott 4/92
29	SE NE NE	Wayside 590-610		254947 ✓	3-8-84	14570	" " " " "
29	NE SE NE	Wayside 590-610		254948 ✓	3-8-84	14571	" " " " "
32	NE NW SE	Wayside 590-610		255775	3-20-84	14654	" " " " "
32	NW NE SE	Wayside 590-610		255776	3-20-84	14655	" " " " "
32	SW NE SE	Wayside 590-610		255777	3-20-84	14656	" " " " "
32	SE NW SE	Wayside 590-610		255778	3-20-84	14657	" " " " "
10	SE NE SW	Wayside 550-580		255779	3-20-84	14658	" " " " "

Washington County
Twp- Rge-
2877 13E

OKLAHOMA

DARY RECOVERY

Sec.	Area and/or Well Description	Formation and Depth	Type of Project	Order No.	Date	Application No.	Applicant
7	NE NW NW	Mississippi 1517-1879		246603	10-17-83	13815	Brateo Inc. Clark Johnson
29	SE NE SW	Wayside sand 560-585		246979	10-21-83	13901	Martindale Enterp. Inc. dba Arga METEC ENERGY LTD. 10/1/83 WALTER JOHNSON 8-1-83
29	SW NE SW	Wayside sand 560-585		246980	10-21-83	13902	Martindale Enterp. Inc. dba Arga WALTER JOHNSON 8-1-83 MARTIN JOHNSON 8-1-83
29	NW SE SW	Wayside sand 560-585		246978	10-21-83	13900	" " " " " "
29	NE SE SW	Wayside sand 560-585		246977	10-21-83	13899	" " " " " "
10	SE NE SW	Wayside 550-580		258183	4-27-84	14658	Martindale Enterp. Inc. dba Arga
29	NE SE NW	Wayside 605-636		258278	4-30-84	14516	Martindale Enterp. Inc. dba Arga
29	NW SE NW	Wayside 620-650		258279	4-30-84	14517	" " " " " "
29	SE SW NW	Wayside 600-620		258280	4-30-84	14519	" " " " " "
29	NW SE NW	Wayside 596-622		258281	4-30-84	14520	" " " " " "
29	SW SE NW	Wayside 570-600		260147	5-31-84	14206	" " " " " "
29	SW SE NW	Wayside 570-600		260148	"	14207	" " " " " "
29	SE SE NW	Wayside 570-600		260149	:	14208	" " " " " "
29	SE SE NW	Wayside 570-600		260150	"	14211	" " " " " "
29	SW SE NW	Wayside 570-600		260151	"	14212	" " " " " "
29	SW SE NW	Wayside 570-600		260152	"	14213	" " " " " "
29	SW SW SE	Wayside 590-610		260172	"	15104	" " " " " "
29	SE SW SE	Wayside 590-610		260171	"	15103	" " " " " "

Washington County
Twp- 28 N Range- 13 E

OKLAHOMA STATE OIL & GAS RECOVERY

Sec.	Area and/or Well Description	Formation and Depth	Type Project	Order No.	Date	Application No.	Applicant
29	Disposal Well NW SE SW	Wayside 570-600		249082	11-28-83	14124	Metco Energy Ltd. 10/83 Martindale Enterp. Inc. dba arge
29	Disposal Well SE NE SW	Wayside 560-585		249083	11-28-83	14125	" " " " " "
29	Disposal Well SE SE SW	Wayside 570-600		249076	11-28-83	14118	" " " " " "
29	Disposal Well NE SE SW	Wayside 570-600		249077	11-28-83	14119	Metco Energy Ltd. 10/83
29	Disposal Well SW SE SW	Wayside 570-600		249078	11-28-83	14120	" " " " " "
29	Disposal Well SE SE SW	Wayside 570-600		249079	11-28-83	14121	" " " " " "
29	Disposal Well SW SE SW	Wayside 570-600		249080	11-28-83	14122	" " " " " "
12	Disposal Well SE SE NE	Bartlesville 1356-1372		249066	11-28-83	14067	" " " " " "
29	Disposal Well SW NE SW	Wayside 574-594		249065	11-28-83	14066	" " " " " "
29	NE SE SW	Wayside 584-604		251557	1-10-84	14299	Argoli + m + t 9/92 now John Scott 9/92
29	NW SW NE	Wayside 580-600		251844	1-13-84	14307	" " " " " "
29	NE SW NE	Wayside 580-600		251845	1-13-84	14308	" " " " " "
29	NW SW NE	Wayside 580-600		251846	1-13-84	14309	" " " " " "
29	NE SW NE	Wayside 580-600		251847	1-13-84	14310	" " " " " "
29	NE NW NE	Wayside 580-600		251848	1-13-84	14311	" " " " " "
29	NW NW NE	Wayside 580-600		251849	1-13-84	14312	" " " " " "
29	SW SW NE	Wayside 580-600		251850	1-13-84	14313	" " " " " "
29	SE SW NE	Wayside 580-600		251851	1-13-84	14314	" " " " " "

Washington County
Twp - 28N
Rge - 13E

OKLAHOMA

SECONDARY RECOVERY

Sec.	Area and/or Well Description	Formation and Depth	Type of Project	Order No.	Date	Application No.	Applicant
36	W NE NE	Bartlesville 1350-1360		259427	5-18-84	14415	Martindale Enterp. Inc. dba Argall Resources
32	SE NW NE	Wayside 590-610		259571	5-22-84	14987	" " "
32	SE NW NE	Wayside 590-610		259572	"	14988	" " "
32	NE NW NE	Wayside 590-610		259573	"	14989	" " "
32	NE NW NE	Wayside 590-610		259574	"	14990	" " "
29	NE NW SE	Wayside 590-610		259575 *	"	14991	APL JOHNSON 592 METRO ENERGY LTD 10/1/93
29	NW NW SE	Wayside 590-610		259576 *	"	14992	METRO ENERGY LTD 10/1/93
29	SW NW SE	Wayside 590-610		259577 *	"	14993	METRO ENERGY LTD 10/1/93
29	SE NW SE	Wayside 590-610		259578 *	"	14994	METRO ENERGY LTD 10/1/93
29	SW NW SE	Wayside 590-610		259579 *	"	14995	METRO ENERGY LTD 10/1/93
29	SE NW SE	Wayside 590-610		259580 *	"	14996	METRO ENERGY LTD 10/1/93
29	NW SW SE	Wayside 590-610		259581 *	"	14997	METRO ENERGY LTD 10/1/93
29	NE SW SE	Wayside 590-610		259582 *	"	14998	METRO ENERGY LTD 10/1/93
32	NW NW NE	Wayside 590-610		259583	"*	14999	AR GRIFFIN
32	NW NW NE	Wayside 590-610		259584	"	15000	" " "
32	SW NW NE	Wayside 590-610		259585	"	15001	" " "
32	SW NW NE	Wayside 590-610		259586	"	15002	" " "

Washington County
Twp - 20 N 2 Rge - 12 E

OKLAHOMA
SECONDARY RECOVERY

Sec.	Area and/or Well Description	Formation and Depth	Type	Order No.	Date	Application No.	Applicant
29	SE SW SE	Wayside 590-610	WF	260171*	5-31-84	15103	Bill May Oil Co.
29	SW SW SE	Wayside 590-610	WF	260170*	5-31-84	15102	Argali Resources
29	SW SW SE	" " 590-610	WF	260169*	"	15101	Argali Resources
20	SE NE SE	Wayside 674-688	WF	260063	5-30-84	15036	Argali Resources
29	NE NW SW	Wayside 570-600	WF	262465	7-16-84	14518	Argali Resources
29	SE NW SW	Wayside 570-600	WF	262466	"	14521	Argali Resources
29	SE NW SW	Wayside 570-600	WF	262467	"	14522	Argali Resources
29	SE NW SW	Wayside 550-590	WF	262469	"	15362	Argali Resources
29	NE SE NW	Wayside 550-590	WF	262470	"	15363	Argali Resources
29	SW NW SW	Wayside 550-590	WF	262471	"	15364	Argali Resources
29	NW SE SW	Wayside 572-592	WF	262472	"	15365	Argali Resources
18	NW NW NW	Wayside 654-672	WF	263333	8-1-84	15398	Argali Resources
29	SW SE NE	Wayside 580-600	WF	265901	9-25-84	15652	Argali Resources
32	NW NE NE SHELLOCK W-9	Wayside 590-610	WF	265902	"	15653	Argali Resources
29	SE SE NE	Wayside 580-600	WF	265903	"	15654	Argali Resources
32	SW NE NE	Wayside 590-610	WF	265904	"	15655	Argali Resources
32	NE NE NE	Wayside 590-610	WF	265905	"	15656	Argali Resources
32	SE NE NE	Wayside 590-610	WF	265906	"	15657	Argali Resources

Washington County
Twp - 28 N. R. 13 E

OKLAHOMA SECONDARY RECOVERY


Sec.	Area and/or Well Description	Formation and Depth	Type of Project	Order No.	Date	Application No.	Applicant
29	NW SE SE	Wayside 580'-600'		285108	9-11-85	16620	Martindale dba Argali
29	SW SE SE	Wayside 580'-600'		285109	9-11-85	16621	Martindale dab Argali
29	SW SE SE	Wayside 580'-600'		285105	9-11-85	16617	Martindale dba Argali
29	SE SE SE	Wayside 580'-600'		285106	9-11-85	16618	Martindale bba Argali
29	NE SE SE	Wayside 580'-600'		285107	9-11-85	16619	Martindale dba Argali
7	C NW, Bucoman #8-8	Wayside 752' 782'	WDF	304925	10-31-86	17939	Bucoman, Inc. Carl Johnson
7	C SW NW, # B-10.	" 768-790	"	304926	10-31-86	17940	Carl Johnson
7	C SW NW, # B-9 Return to Production	" 752-770	"	304927	"	17941	Carl Johnson
7	C of SW NW NW, # B-4.	" 752-770	"	304970	"	18006	Carl Johnson
10	SW SE SW SE, Endcast #15	Bartlesville 1328-1338	WDF	304887	4-21-88	17433	H-T Oil Corp. Inc
14	NW SE SW SE Bird Creek.	Bartlesville	WDF	281319	7-3-85		Danco Petrol. Inc
14	NW SW NW SW SHEETS # 110A	Bartlesville 1410-1427	WDF	388751	12-14-84	18005	Danco Petrol. Inc.
14	NE NW SW SHEETS # 21A	Bartlesville 1409-1431	WDF	388752	12-14-84	18006	Danco Petrol. Inc.

Washington County
Twp - 20 N Rge - 1 E

OKLAHOMA SECTION JARY RECOVERY

Sec.	Area and/or Well Description	Formation & Depth	Type Project	Order No.	Date	Application No.	Applicant
17	S/2 SW. & E/2 NE SW. & SE NW & E/2 W/2 NW & NW NE NW & SE NE. & S/2 NE NE SE SE & S/2 NE SE	Wayside 530' ^{Oil 1011-ED} Bartlesville 1240' ^{See}	WF ^{ORDER 11-29-20}	39770	6-2-59	12134	Rhine-Petr. Industries
18	SE SE & S/2 NE SE	Wayside 500-550' ^{see}	WF ^{ORDER 11-29-20}	41471	1-15-60	13047	John W. Shireman, Rec.
30	S/2 NE & E/2 NE SE & SE SE & N/2 SW SE	Wayside 525' Bartlesville 1250'	WF	43842	11-15-60	14155	Robert Joe Scholl - 74 Ladd Petrol 1-76
31	SE & E/2 NE	Wayside 530' Bartlesville 1250'	WF	44438	1-31-61	14570	John W. Shireman, Jr. Robert Joe Scholl (95) Ladd Petroleum 1-76
9	SW & S 3/4 of SE W/2 NE NE & E/2 NW NE & NW NW NE & NE NW & NW NW & N/2 SW NW	Wayside	WF	112920	5-21-75	41086	ECC Oil Company
17	NE & S/2 NW & SE & N/2 SW & SE SW & NE SW SW E/2 SE & SE NE & E/2 SW NE						
29	W/2 SW, SW NW, SW NW NW, W/2 SE NW	Bartlesville	WF	125539	11-4-76	45987	Ladd Petroleum Corp.
30	SW NE, N/2 SE NE, NW SE, W/2 NE SE, S/2 SE NE, E/2 NE SE, N/2 S/2 SE, S/2 SE SE, S/2 SW SE,	Bartlesville	WF	125539	11-4-76	45987	Ladd Petroleum Corp.
31	NW NW NE, SW NE, S/2 NW NE, NE NW NE, E/2 NE, N/2 NE SE, S/2 SE, S/2 N/2 SE, N/2 NW SE	Bartlesville	WF	125539	11-4-76	45987	Ladd Petroleum Corp.

(W) Well Description WF-Water Flood GI-Gas Injection TP-Thermal Process



WASHINGTON COUNTY
Twp- 28N Rge- 14E

OKLAHOMA STATE UNIVERSITY RECOVERY

Sec.	Area and/or Well Description	Formation & Depth	Injection		Order No.	Date	Type Order	Applicant
			Begin	End				
29	SW NW, SW NW NW, W/2 SE NW, W/2 SW	Wayside			126794	12-23-76	WF	Ladd Petroleum Corp.
30	SW NE, N/2 SE NE, NW SE, W/2 NE SE, S/2 SE NW, E/2 NE SE, N/2 S/2 SE, S/2 SE SE, S/2 SW SE, NW NW NE, SW NE, S/2 NW NE, NE NW NE, E/2 NE N/2 NE SE, S/2 SE, S/2 N/2 SE, N/2 NW SE	Wayside			126794	12-23-76	WF	Ladd Petroleum Corp.
31	NW NW NE, SW NE, S/2 NW NE, NE NW NE, E/2 NE N/2 NE SE, S/2 SE, S/2 N/2 SE, N/2 NW SE	Wayside			126794	12-23-76	WF	Ladd Petroleum Corp.
32	NE NW NW Milligan #2	Wayside Sd. 564'-570'	PD 11527		211286	3-17-82		Three and One Oil Co.
17 17	W $\frac{1}{2}$ NW SW	Wayside sand 570-585	13382		241647	7-14-83		Martindale Enterprises, Inc
17 17	NW NW SW	Wayside sand 570-585	13383		241648	7-14-83		dba Argall Resources
17	SW NW SW	Wayside sand 570-585	13384		241649	7-14-83		" " " "
18	SW NE SE	Wayside sand 570-585	13503		242792	8-2-83		" " " "
18	SE NE SE	Wayside sand 570-585	13501		242791	8-2-83		" " " "
18	SE NE SE	Wayside sand 570-585	13500		242790	8-2-83		" " " "
18	N $\frac{1}{2}$ NE SE	Wayside sand 570-585	13499		242789	8-2-83		" " " "
18	NW NE SE	Wayside sand 570-585	13498		242788	8-2-83		" " " "
17	C SE NE	Wayside sand 560-580	13898		246976	10-21-83		" " " "

Order Types: 15A - Waterflood 15D - Increased Allowable
 15B - Gas Injection 15E - Extensions
 15C - Other

WASHINGTON COUNTY

Twp - 28N Rge - 14E

OKLAHOMA SECONDARY RECOVERY

Sec.	Area and/or Well Description	Formation & Depth	Type Project	Order No.	Date	Application No.	Applicant
30	E/2 SE & NW SE & N/2 SW SE & E/2 SW & NW SW & SE NW & NE SW NW	Wayside 550'	TP	15927	10-9-42	818	E. W. Hartman
19	N/2 NE	Wayside 600'	WF	26226	9-22-52	4069	Oil Well Servicing Co
28	SE NE & N/2 NE SE (See 28N-14E, Nowata Co)	Bartlesville 1200'	WF	28236	3-11-54	5436	Delhi Oil Corp, et al
30	S/2 NW	Wayside 565'	WF	31241	12-16-55	7591	R. W. Warner
17	SE & W/2 NE & NW NE NE	Wayside 520'	WF	32617	6-7-56	8223	H. R. Bechdel
17	W/2 W/2 NW	Wayside 540'	WF	34145	2-12-57	9151	A. R. Rhine
18	SE NE & E/2 SW NE & N/2 NE SE	Wayside	WF	36010	11-27-57	10192	Eugene Smith DUFFIELD - Cockburns - 1942
18	N/2 SW & SE SW	Bartlesville	WF	36010	11-27-57	10192	DUFFIELD - Cockburns Eugene Smith, FENNELL SUMMERS 12-74
8	W/2 SE & E/2 SW	Wayside 535'	WF	36518	2-21-58	10498	Henry Pavlat, Trustee
8	NE SE	Wayside 570'	WF	38917	2-24-59	11725	Elias Drummer &
9	SW & S/2 SE & S/2 N/2 SE (See 28N-14E, Nowata Co)	Bartlesville 1200'	WF	39236	3-31-59	11859	Homor Mackie Rushmore & Rushmore Rienard Day
30	NW SE & W/2 NE SE	Wayside 550'	WF	39236	3-31-59	11859	Rushmore & Rushmore Rienard Day
8	SE SE	Wayside 600' Bartlesville 1300'	WF	39768	6-2-59	12132	Eugene Smith Richard & Her Day Phillips & Dalozier

(W) Well Description WF-Water Flood GI-Gas Injection TP-Thermal Process



OKLAHOMA
NDARY RECOVERY

Sec.	Area and/or Well Description	Formation and Depth	Type Project	Order No.	Date	Application No.	Applicant
7	SW SW NE <i>Disposal Well</i>	Bartlesville 1356-1368		248137	11-8-83	14068	Martindale Enterprises, Inc. dt Argall Resources
18	NE SE SE	Wayside 550-585		249073	11-28-83	14115	" " " "
18	NE NE SE	Wayside 540-570 <i>well never drilled</i>		249081	11-28-83	14123	" " " "
18	NW SE SE	Wayside 550-585		249074	11-28-83	14116	" " " "
18	NE SE SE	Wayside 550-585		249075	11-28-83	14117	" " " "
16	NW SW NW	Wayside 560-585 <i>well never drilled</i>		250383	12-20-83	14150	" " " "
16	NE SW NW	Wayside 560-585 <i>well never drilled</i>		250384	12-20-83	14151	" " " "
18	SW SE SE	Wayside 550-585		250385	12-20-83	14152	" " " "
9	SE SW SE	Wayside 570-585		250386	12-20-83	14153	" " " "
9	SE SW SE	Wayside 570-585 <i>well never drilled</i>		250387	12-20-83	14154	" " " "
9	SW SW SE	Wayside 570-585		250388	12-20-83	14155	" " " "
9	SW SW SE	Wayside 570-585		250389	12-20-83	14156	" " " "
18	SE SE SE	Wayside 550-585 <i>well never drilled</i>		250390	12-20-83	14157	" " " "
18	SE SE SE	Wayside 550-585 <i>well never drilled</i>		250391	12-20-83	14158	" " " "
18	NE NW NW <i>Disposal Well</i>	Bartlesville 1292-1320		250392	12-20-83	14159	" " " "
18	SE NE SE	Wayside 544-562		250406	12-20-83	14186	" " " "
21	SW SE SW	Bartlesville 1237-1295 <i>Tom. 1-1-85</i>		252063	1-17-84	14327	R.M.G.D. Energy Inc.
21	SE NW SE	Bartlesville 1210-1224 <i>Tom. 1-1-85</i>		252064	1-17-84	14328	K " " "
21	NW SW SW	Bartlesville 1226-1246 <i>Tom. 1-1-85</i>		252065	1-17-84	14329	" " " "

Washington County
TWP- 287 Rge- 14E

SECONDARY RECOVERY

WELL RECORD

Sec.	Well Description	Formation & Depths	Order No.	Date	Application No.	Applicant
32	CAPPs #10 NW 1/4 SW SW	Bartlesville 1246-1280	404235	8-13-96	95000754	BarWest Land Explor.
32	CAPPs #12 SE 1/4 NW SW	" 1256-1264	404236	"	953	" "
32	NW 1/4 SE NW SW	" 1266-1271	404237	"	954	" "

Twp- 28N Range- 14E

Washington County, Oklahoma

OKLAHOMA SECONDARY RECOVERY

Sec.	Area and/or Well Description	Formation and Depth	Type of Project	Order No.	Date	Application No.	Applicant
21	NE NE NE	Bartlesville 1220-1260		263705	8-6-84	15384	Alamo Energy
16	NW SW NW	Wayside 560-585	WF	268685	11-15-84	15843	Martindale Enterp. Inc. dba Argali Resources
16	SW SW NW	Wayside 560-585	WF	268686	"	15844	" " "
16	SW SW NW	Wayside 560-585	WF	268687	"	15845	" " "

Washington County
Twp - 2000 Rge - 1111

OKLAHOMA SECONDARY RECOVERY

Sec.	Area and/or Well Description	Formation & Depth	Type Project	Order No.	Date	Application No.	Applicant
35	Disposal Well W/2 NW	Ramsey 789'	WF & SWD	29469	10-10-47	1545	Geo. W. Pease, Jr. & J. A. Presbury, H. A. Wright Univ. Oil Co.
35	W/2 NE & W/2 SE NE & E/2 E/2 NW & N/2 NW SE & NW NE SE	Ramsey 700'	WF	40515	9-16-59	12604	Geo. W. Pease, Jr. & J. A. Presbury, H. A. Wright
13	E/2 SW & SE & Lots 1, 2 & S/2 NE & SE NW & Lot 3 (except 6.01A)	Peru 914-34' Squirrel 1160-74'	WF	58160	4-7-65	21948	Cameron Oil Co
24	NE & SW & NE NW & NE SE NW & SE	Bartlesville 1248-58' Oswego Lm 1016-36'	(Commingling Authorized)				
25	N/2 & SW & N/2 SE & N/2 S/2 SW SW SE	SE & Mississippi Chat 1550-1660'					
	(See 29N-13E, Washington)						
35	N/2 SE SW & N/2 SW SE & SE SE S/2 SW & S/2 NW SW & S/2 NE SW & SW SE	Ramsey 650'	WF	3363	7-28-66	25078	Tyco Oil Corp & Browder & Ratcliff
36	(See 28N-13E, Washington County)						

(66)

(W) Well Description WF-Water Flood GI-Gas Injection TP-Thermal Process



WASHINGTON COUNTY
Twp- 29N Rge- 12E

OKLAHOMA SECONDARY RECOVERY

Sec.	Area and/or Well Description	Formation & Depth	Type Project	Order No.	Date	Application No.	Applicant
34	S/2 SE (See 28N-13E, Washington Co)	Bartlesville 1300' (Extends Area of Order 28017)	WF	32231	4-12-56	8102	Shell Oil Company
24	E/2 NE & SW NW NE & E/2 NE SE (See 29N-14E, Washington Co)	Bartlesville 1200'	WF	32763	6-19-56	8299	Connelly & Loriaux Oil Co
34	SE SE SW	Bartlesville (Extends Area of Order 32231)	WF	33993	1-17-57	9012	Shell Oil Co
34	Beginning at a point 324' E of SW Corner of S/2 SE SW, thence N.329°thence E. 245', thence S. 339', thence W.245' to point of beginning	Bartlesville 1300'	WF	35382	9-3-57	9805	A. J. Fulbright
34	Beginning at the NW corner of S/2 SE SW, thence E.720', thence S.660', thence W.720', thence N.660' to point of beginning, except approx 2 acres for school purposes, & containing 9 acres, more or less, and N/2 SW & SW SW & N/2 SE SW & W/2 NW SE	Bartlesville 1250'-1320'	WF	35731	10-23-57	10071	Preston G. Gaddis, et al
34	See Explanation						

L I M E N T A R Y C O P Y -
NOT TO BE REPRODUCED
BY ANY

Oil-Law Records Corporation
Oklahoma City, Oklahoma

Geo. W. Pease, Jr.
10210
11-26-57
35960
Bartlesville WF - Order 35382



OKLAHOMA SECONDARY RECOVERY

Sec.	Area and/or Well Description	Formation & Depth	Type Project	Order No.	Date	Application No.	Applicant
27	NW & W/2 SW NE & NW SE & N/2 SW & SW SW & W/2 SE SW	Bartlesville 1300'	WF	186258	1-17-58	10352	C. L. Shedy & C. Llewellyn Shedy <i>Jay Robertson</i>
28	E/2 NE & NE NW SE & E/2 SE						
33	E/2 NE						
34	W/2 NW						
34	S/2 NE & NE SE & E/2 NW SE	Bartlesville 1240' <i>erroneously reported</i>	WF <i>qs 37445</i>	186445	2-13-58	10452	Dover Investment Co <i>Clint and Robert C. Board - 1974</i> <i>Honolulu, Hawaii (74)</i>
35	W/2 SW NW & SW NW NW						
26	NW NE & N/2 NE NE & SW NE NE (Except Cemetery Site)	Bartlesville 1290'	WF	36557	2-28-58	10533	Frank C. Wright
33	E/2 SE	Bartlesville 1250'	WF	38262	11-13-58	11384	Gaddis Petr & Nel-Fo Co
13	S/2 NE SE & SE SE (See 29N-14E Washington Co)	Bartlesville 1168'	WF	40934-A	10-29-59	12738	Caney Prod Co
35	W/2 NW SW & W/2 SW SW (See 28N-13E Washington Co)	Bartlesville 1275-80'	WF	41522	1-21-60	13070	Gaddis Petr & Fair Corp
26	SW NE & SW SE NE & NE SE	Bartlesville 1273-85'	WF	47607	12-28-61	16013	Lawrence M. Harris
25	N/2	Oswego 1000'	WF (Vacated by Order 58160)	51959	6-6-63	18327	Claire L. C. Wallingford
18	S/2	Mississippi Lime 1500-50	WF (Vacated by Order 58160)	52143	6-18-63	18328	Claire L. C. Wallingford
19	S/2						
16	W/2 SW & S/2 SW NW	Peru 914-34', Squirrel -	WF	158160	4-7-65.	21948	Cameron Oil Co Equinox Oil Co.
17	SE & S/2 SW	1160-74', Bartlesville 1248-58',	WF	1016-36',	1016-36',	Mississippi	Chat 1550-1660'
18	SE & Lots 1, 2 & S/2 NE & Lots 3, 4, 5 & SE NW & Lots 6, 7		WF				(Committing Authorized)

(W) Well Description WF-Water Flood GI-Gas Injection TP-Thermal Process



WASHINGTON COUNTY
Twp- 29N Rge- 13E
Page 2

OKLAHOMA SECONDARY RECOVERY

Sec.	Area and/or Well Description	Formation & Depth	Type Project	Order No.	Date	Applica- tion No.	Applicant
19	(Cont'd --- Ord 58160) NE & Lots 3, 4, & E/2 SW & SE & Lots 1, 2 & E/2 NW						
20	All except 1 A						
21	All						
30	NW NE & Lots 1, 2, 3, 4 & E/2 NW & NE SW & W/2 SE SW (Also Vacate Orders 51959 & 52143) (See 29N-12E, Washington)						
24	NW NW SW	Bartleville 1226 1241		234943	3-15-83	12824	Collins Petr. Inc.
23	SW NW SE Sullivan No. 1AW	Missippe Lime 1476- to 1496		236000	1-18-83	12744	Collins Petroleum Inc.

(W) Well Description

WF-Water Flood

GI-Gas Injection

TP-Thermal Process



WASHINGTON

COUNTY

Twp- 29N Rge-13E

OKLAHOMA SECONDARY RECOVERY

Sec.	Area and/or Well Description	Formation & Depth	Type Project	Order No.	Date	Application No.	Applicant
19	(Cont'd --- Ord 58160) NE & Lots 3, 4, & E/2 SW & SE & Lots 1, 2 & E/2 NW						
20	All except 1 A						
21	All						
30	NW NE & Lots 1, 2, 3, 4 & E/2 NW & NE SW & W/2 SE SW (Also Vacate Orders 51959 & 52143) (See 29N-12E, Washington)						
24	NW NW SW	Bartleville 1226 1241		234943	3-15-83	12824	Collins Petr. Inc.
23	SW NW SE Sullivan No. 1AW	Missippe Lime 1476- to 1496		236000	1-18-83	12744	Collins Petroleum Inc.

(W) Well Description

WF-Water Flood

GI-Gas Injection

TP-Thermal Process




WASHINGTON COUNTY

Twp-29N Rge-13E

OKLAHOMA SECONDARY RECOVERY

Sec.	Area and/or Well Description	Formation & Depth	Type Project	Order No.	Date	Application No.	Applicant
19	N/2 NE & N/2 S/2 NE (See 29N-13E Washington Co)	Bartlesville 1200'	WF	32763	6-19-56	8299	Connelly & Loriaux Oil Co
18	SW (See 29N-13E Washington Co)	Bartlesville 1168'	WF	40934-A	10-29-59	12738	Caney Production Co
19	N/2 NW & N/2 NE & N/2 S/2 NE	Bartlesville 1200-1300'	WF	52346	7-10-63	18414	Shell Oil Co
18	SW SE & S/2 NW SE	Bartlesville	WF	55190	5-14-64	20076	Collins Oil Co
17	W/2 SW	Bartlesville 1200'	WF	58589	5-6-65	22054	Shell Oil Co <i>See also Plate 611</i>
18	E/2 SE & N/2 NW SE						
19	SE NW & Lot 2 & N/2 Lot 3 & W/2 NE SW		(Extends Order 52346)				
20	NW NW (See 29N-13E, Washington)						
16	SW 10 A Lot 4, W/2 SW NW	Bartlesville 1200'	WF	60572	11-4-65	23245	Shell Oil Co
17	Lots 1, 2, 3, SE NE & SW NE & SE NW & N/2 NW SE & SW NW						
18	SW SE & E/2 SW SE NE						


(W) Well Description WF-Water Flood GI-Gas Injection TP-Thermal Process



OKLAHOMA SECONDARY RECOVERY

Sec.	Area and/or Well Description	Formation & Depth	Type Project	Order No.	Date	Application No.	Applicant
19	N/2 NE & N/2 S/2 NE (See 29N-13E Washington Co)	Bartlesville 1200'	WF	32763	6-19-56	8299	Connelly & Loriaux Oil Co
18	SW (See 29N-13E Washington Co)	Bartlesville 1168'	WF	40934-A	10-29-59	12738	Caney Production Co
19	N/2 NW & N/2 NE & N/2 S/2 NE	Bartlesville 1200-1300'	WF	52346	7-10-63	18414	Shell Oil Co
18	SW SE & S/2 NW SE	Bartlesville	WF	55190	5-14-64	20076	Collins Oil Co
17	W/2 SW	Bartlesville 1200'	WF	58589	5-6-65	22054	Shell Oil Co <i>See also Plate (51)</i>
18	E/2 SE & N/2 NW SE						
19	SE NW & Lot 2 & N/2 Lot 3 & W/2 NE SW		(Extends Order 52346)				
20	NW NW (See 29N-13E, Washington)						
16	SW 10 A Lot 4, W/2 SW NW	Bartlesville 1200'	WF	60572	11-4-65	23245	Shell Oil Co
17	Lots 1, 2, 3, SE NE & SW NE & SE NW & N/2 NW SE & SW NW						
18	SW SE & E/2 SW SE NE						

(W) Well Description WF-Water Flood GI-Gas Injection TP-Thermal Process



WASHINGTON COUNTY
Twp- 29N Rge- 14E

* (These are Standpipe/Wells)

SECONDARY RECOVERY

WELL RECORD

Sec.	Well Description	Formation & Depths	A.P.I. Order No.	Date	Original Order #	Applicant
17	A.V. Canary #39 O.N. S.E. S1/4	Bartholomew 12226-12287	14700085	11-4-65	60572	Calvin B. B. Jones
18	S.C. Canary #40 O.S. S1/4	" 1169-1211	14700087	10-39-59	409341-A	" " "
18	S.C. Canary #41 O.S. S1/4	" 1168-1212	14700088	" "	409341-A	" " "
18	Canary Hermsdorf #38 S.E. S1/4 S1/4	" 1152-1200	14700090	" "	409341-A	" " "
19	Calvin B. B. Jones #41 N.E. N1/4	" 1212-1249	14700091	7/10/63	52346	" " "
19	E. Maskey #54 O.N.E.	" 1184-1223	14700093	" "	52346	" " "
18	John O'Field #234 S.E. S1/4 S1/4	" 1171-1277	14700089	11-4-65	60572	" " "
17	W.B. Stand #344 S.W. S1/4	" 1178-1282	14700082	" "	60572	" " "

* See Above

Twp - 29N
Washington County
Range - 14E
Page