

SECONDARY RECORD

WELL RECORD

| Se | Well Description                                | Formation & Depths             | Order No.         | Date               | Application No.  | App. Unit                              |
|----|---|--------------------------------|-------------------|--------------------|------------------|--|
| 6  | SW-6A Unit #2<br>SW-6A Unit #2<br>SW-6A Unit #2 | Burgess 1672-1679              | 288250            | 1-28-86            | 17283            | Hillside Petroleum<br>Remond Oil & Gas |
| 6  | SW-6A Unit #1<br>SW-6A Unit #1                  | Burgess 1686-1695              | 288251            | 11                 | 17234            | " " "                                  |
| 6  | SW-6A Unit #1<br>SW-6A Unit #1                  | Burgess 1655-1685<br>3/31/93   | 288421            | 11-8-85            | 16377            | " " "                                  |
| 6  | SW-6A Unit #1<br>SW-6A Unit #1                  | Burgess 1655-1685              | 288422            | 11-8-85            | 16378            | " " "                                  |
| 6  | SW-6A Unit #1<br>SW-6A Unit #1                  | Burgess 1580'-1685'            | 292927            | 2-11-86            | 16517            | Ranook Oil & Gas Corp.                 |
| 18 | SW-6A Unit #1<br>SW-6A Unit #1                  | <del>Burgess 1672-1679</del>   | <del>288250</del> | <del>1-28-86</del> | <del>17283</del> | <del>Hillside Petroleum</del>          |
| 18 | SW-6A Unit #1<br>SW-6A Unit #1                  | <del>Burgess 1686-1695</del>   | <del>288251</del> | <del>11</del>      | <del>17234</del> | <del>" " "</del>                       |
| 18 | SW-6A Unit #1<br>SW-6A Unit #1                  | <del>Burgess 1655-1685</del>   | <del>288421</del> | <del>11-8-85</del> | <del>16377</del> | <del>" " "</del>                       |
| 18 | SW-6A Unit #1<br>SW-6A Unit #1                  | <del>Burgess 1655-1685</del>   | <del>288422</del> | <del>11-8-85</del> | <del>16378</del> | <del>" " "</del>                       |
| 18 | SW-6A Unit #1<br>SW-6A Unit #1                  | <del>Burgess 1580'-1685'</del> | <del>292927</del> | <del>2-11-86</del> | <del>16517</del> | <del>Ranook Oil &amp; Gas Corp.</del>  |
| 26 | SW-6A Unit #1<br>SW-6A Unit #1                  | Bartlesville 1272-1300'        | 344843            | 8-22-95            | 950000114        | Bartley Oil Co.                        |
| 26 | SW-6A Unit #1<br>SW-6A Unit #1                  | Burgess Sand 1316-1324         | 408154            | 12-21-96           | 960000566        | Devon Resources Corp.                  |
|    |   |                                |                   |                    |                  |  |
|    |   |                                |                   |                    |                  |  |
|    |   |                                |                   |                    |                  |  |
|    |   |                                |                   |                    |                  |  |
|    |   |                                |                   |                    |                  |  |
|    |   |                                |                   |                    |                  |  |
|    |   |                                |                   |                    |                  |  |
|    |   |                                |                   |                    |                  |  |
|    |   |                                |                   |                    |                  |  |

Twp- 23N

Range- 13E

Washington County

Page



OKLAHOMA SECONDARY RECOVERY

| Sec. | Area and/or Well Description   | Formation & Depth                       | Type Project | Order No.  | Date    | Application No. | Applicant              |
|------|--|---|--------------|--|---------|-----------------|------------------------|
| 11   | N/2 NE & that part of N/2 NW located E of Osage Co-Washington Co line & N/2 SE NE & SW SE NE & SW NE & NW SE & W/2 SW SE | Bartlesville 1600'                      | WF           | 26911  | 3-20-53 | 4513            | Tidewater Assoc Oil Co |
| 14   | W/2 SE (Everett Bible Lease)   | Bartlesville 1500'                      | GI           | No record of Authorization - Donald J. Bisett, Trustee |         |                 | Project operated by    |
| 14   | W/2 SE & Lots 3 & 4  | Bartlesville 1500'                      | WF           | 42823  | 6-23-60 | 13742           | Shell Oil Co           |
| 23   | W/2 NE & W/2 E/2 NE & W/2 SE & W/2 E/2 SE & Lots 1, 2, 3, 4  | (Enlarges Area of Orders 36336 & 39224) | WF           | 42823  | 6-23-60 | 13742           | Shell Oil Co           |
| 14   | N 2.37 A Lot 2 & SW NE   | Bartlesville 1600'                      | WF           | 61830-40.<br>62024                                     | 3-24-66 | 24197           | Berentz-Dreiling       |
| 11   | SW NE SE & SE SW SE & NE SW SE & NW NE SE  | Bartlesville 1600'                      | WF           | 62610  | 5-20-66 | 24521           | Arthur M. Howell, etal |
| 13   | W/2 NW NW & SE NW SW & W/2 NW SW   |   |              |  |         |                 |                        |
| 14   | E/2 NE & N/2 NW NE & SE NW NE & SW NW NE & Lot 1 (4.62 ac)   |   |              |  |         |                 |                        |
| 14   | Bisett No. D-2 NW SW SE  | Bartlesville Sand (1458'-1550')         | WF           | V190943  | 5-26-81 | PD 10688        | B & J Developers, Inc. |

(66)

(W) Well Description

WF-Water Flood

GI-Gas Injection

TP-Thermal Process



WASHINGTON 147 COUNTY  
Twp- 24N Rge- 12E



OKLAHOMA SECONDARY RECOVERY

| Sec. | Area and/or Well Description  | Formation & Depth                | Type Project | Order No. | Date    | Application No. | Applicant   |
|------|---|----------------------------------|--------------|-----------|---------|-----------------|---|
| 26   | S/2 SE & Lot 4  | Bartlesville 1500'               | WF           | 36536     | 2-26-58 | 10508           | A. W. Komarek   |
| 35   | NE & Lots 1, 2, 3, 4 & N/2 SE & SW SE & N/2 SE SE   |                                  |              |           |         |                 |   |
| 36   | W/2 SW (except schoolhouse site) & that portion of NE SW lying S & W of Railroad right-of-way |                                  |              |           |         |                 |   |
| 1    | SW & NW SE & NE SW SE & NW SE SE & W/2 SW SE  | Peru 800',<br>Bartlesville 1400' | WF           | 70870     | 1-10-69 | 29809           | Harry Allen Chapman<br>Maudette Street (17)<br>Clinton Edward Swain 5-10-87 |
| 2    | SE SE & E/2 NE SE   |                                  |              |           |         |                 |   |
| 11   | NE NE & E/2 NW NE   |                                  |              |           |         |                 |   |
| 12   | NW (Except S/2 SW NW) & N/2 SW & W/2 W/2 NW NE & W/2 SW NE & W/2 NW SE & SE                   | Lincoln - TOTTING well W-4       | WF           | 75951     | 7-30-69 | 30815           | Layton Oil Co Inc   |
| 11   | SE & SE NE & E/2 SW NE  | Bartlesville 1300-1400'          | WF           | 198610    | 9-17-81 | 10969           | John D., Jr. and Margaret Fitzpatrick                                       |
| 12   | Roscoe Hayes No. W-1  | Peru Sand (726'-732')            | WF           | 198611    | 9-17-81 | 10970           | John D., Jr. and Margaret Fitzpatrick                                       |
| 12   | Roscoe Hayes No. W-2  | Peru Sand (726'-732')            | WF           | 198611    | 9-17-81 | 10970           | John D., Jr. and Margaret Fitzpatrick                                       |
| 13   | SE NW NE  | Peru 770-780                     | WF           | 256315    | 3-28-84 | 14149           | Joe H. Harper   |
| 13   | NE SW NE  | Peru 784-794                     | WF           | 256314    | 3-28-84 | 14148           | " "   |
| 25   | SUBSURFACE FOSTER #2  | Peru                             | WF           | 233514    |         |                 | SALITSKI + ASSOC., 10/89  |
| 11   | COE NW SE; McIndoo #5   | Peru 812-834                     | WF           | 382669    | 4-19-94 | 91000189        | Roy P. Johnson  |

(69) (W) Well Description      WF-Water Flood      GI-Gas Injection      TP-Thermal Process




WASHINGTON COUNTY  
Twp - 25N      Rge - 12E



**OKLAHOMA SECONDARY RECOVERY**

| Sec. | Area and/or Well Description  | Formation & Depth                       | Type Project  | Order No. | Date     | Application No. | Applicant                    |
|------|---|---|---------------|-----------|----------|-----------------|------------------------------|
| 3    | NW SW NW & SW & SW NW & E/2 NW & W/2 NE & NW NE NE & S/2 NE NE & SE NE & N/2 NW SE & SW NW SE | Peru 650'                               | WF            | 23440     | 3-2-50   | 2472            | Morrison Oil Co              |
| 7    | NE & S/2 NW & SW NW NW & W/2 SW SW & N/2 S/2  | Wayside 675'<br>Bartlesville 1300'      | WF            | 26694     | 1-26-53  | 4360            | Loyton Oil Co                |
| 8    | NW & W/2 NW NE & NW SW NE & NE NW SW & S/2 NW SW & S/2 SW                                     |   |               |           |          |                 |                              |
| 11   | NE  | Bartlesville 1200'                      | WF            | 34308     | 3-8-57   | 9176            | Charles W. Davidson          |
| 11   | W/2 SE & SE SE  | Bartlesville 1200'                      | WF            | 34310     | 3-8-57   | 9184            | L.A. Wyant                   |
| 12   | SE & SE NE  | Bartlesville 1100'                      |               | 35141     | 7-11-57  | 9662            | The Carter Oil Co            |
| 13   | NE & N/2 NE SE & SW NE SE   |   | (HOG SHOOTER) |           |          |                 | BARTLESVILLE SAND WEST UNIT  |
| 1    | Lot 1 & SE NE & E/2 SE (See 25N-14E, 26N-13E, 26N-14E Washington Co)                          | Bartlesville 1100'<br>4E Washington Co) |               | 35142     | 7-11-57  | 9669            | The Carter Oil Co            |
| 26   | All   |   |               | 43802     | 11-3-60  | 14212           | Nobla Oil Co                 |
| 35   | All   | Prue 600'                               | WF            |           |          |                 |                              |
| 13   | E/2 SW & W/2 SE & SE SE & SE NE SE  | Bartlesville 1080'                      | WF            | 44646     | 2-23-61  | 14639           | Goddis Petr Corp & Fair Corp |
| 10   | S/2 SE & S/2 N/2 SE   |   |               |           |          |                 |                              |
| 11   | N/2 SW & SW SW & NW SE SW   | Peru 550-650'                           | WF            | 53070     | 10-10-63 | 18954           | G.B. Christmas               |
| 14   | NW  |   |               |           |          |                 |                              |
| 15   | NE & NW SE & N/2 NE SE  |   |               |           |          |                 |                              |

(W) Well Description      WF-Water Flood      GI-Gas Injection      TP-Thermal Process



OKLAHOMA SECONDARY RECOVERY

| Acres | Well Location                                  | Formation & Depth                | Initial                       | Order No.          | Date               | Type Order | Applicant                                  |
|-------|--|----------------------------------|-------------------------------|--------------------|--------------------|------------|--|
| 12    | Cranor II #W-1<br>SW SE SW                     | 1186'-1196'<br>Bartlesville Sand | PD 11317                      | 117346<br>CD 42898 | 12-15-75           | WF Unit    | Latimer '75 Partnership                    |
| 4     | <del>Diamond #4TG</del><br><del>SW SE NE</del> | <del>Peru Sd. 584'-655'</del>    | <del>Peru Sd. 584'-655'</del> | <del>211262</del>  | <del>3-17-82</del> |            | <del>WLA Inc.<br/>Gentry Corporation</del> |
| 4     | Diamond #6TG                                   | Peru Sd. 584'-655'               | PD 11495                      | 211263             | 3-17-82            |            | WLA Inc.<br>Gentry Corporation             |
| 4     | Diamond #7TG                                   | Peru Sd. 584'-655'               | PD 11496                      | 211264             | 3-17-82            |            | WLA Inc.<br>Gentry Corporation             |
| 4     | Diamond #8TG                                   | Peru Sd. 584'-655'               | PD 11497                      | 211265             | 3-17-82            |            | WLA Inc.<br>Gentry Corporation             |
| 4     | Diamond #9TG                                   | Peru Sd. 584'-655'               | PD 11498                      | 211266             | 3-17-82            |            | WLA Inc.<br>Gentry Corporation             |
| 4     | Diamond #10TG                                  | Peru Sd. 584'-655'               | PD 11499                      | 21267              | 3-17-82            |            | WLA Inc.<br>Gentry Corporation             |
| 4     | Diamond #11TG                                  | Peru Sd. 584'-655'               | PD 11500                      | 211268             | 3-17-82            |            | WLA Inc.<br>Gentry Corporation             |
| 4     | Diamond #12TG                                  | Peru Sd. 584'-655'               | PD 11501                      | 211269             | 3-17-82            |            | WLA Inc.<br>Gentry Corporation             |
| 4     | <del>Diamond #13TG</del>                       | <del>Peru Sd. 584'-655'</del>    | <del>Peru Sd. 584'-655'</del> | <del>211270</del>  | <del>3-17-82</del> |            | <del>WLA Inc.<br/>Gentry Corporation</del> |
| 4     | <del>Diamond #14 TG</del>                      | <del>Peru Sd. 584'-655'</del>    | <del>Peru Sd. 584'-655'</del> | <del>211271</del>  | <del>3-17-82</del> |            | <del>WLA Inc.<br/>Gentry Corporation</del> |
| 4     | Diamond #15TG                                  | Peru Sd. 584'-655'               | PD 11509                      | 211272             | 3-17-82            |            | WLA Inc.<br>Gentry Corporation             |
| 4     | Diamond #16TG                                  | Peru Sd. 584'-655'               | PD 11510                      | 211273             | 3-17-82            |            | WLA Inc.<br>Gentry Corporation             |
| 4     | Diamond #17TG                                  | Peru Sd. 584'-655'               | PD 11511                      | 211274             | 3-17-82            |            | WLA Inc.<br>Gentry Corporation             |
| 4     | Diamond #18TG                                  | Peru Sd. 584'-655'               | PD 11512                      | 211275             | 3-17-82            |            | WLA Inc.<br>Gentry Corporation             |

Order Types: 15A - WaterFlood  
15B - Gas Injection  
15C - Other

15D - Increased Allowable  
15E - Extensions

Washington COUNTY  
Twp - 25N Rge - 13E



OKLAHOMA SECTION 24 RECOVERY

| Sec. | Area and/or Well Description  | Formation and Depth       | Type Project     | Order No.                 | Date    | Application No. | Applicant                                   |
|------|-------------------------------|---------------------------|------------------|---------------------------|---------|-----------------|---|
| 4    | Diamond #19TC<br><i>7727M</i> | <i>Peru Sd.</i> 584'-655' | <i>Reduction</i> | <i>10-4-94</i><br>211276  | 3-17-82 | 11513           | <i>WILA Inc.</i><br>Gantery Corporation     |
| 4    | Diamond #20TC<br>SW SE NW     | <i>Peru Sd.</i> 584'-655' |                  | <i>202M 294</i><br>211277 | 3-17-82 | 11514           | <i>WILA Inc.</i><br>Gantery Corporation     |
| 4    | Diamond #21TC<br>SE SW NW     | Peru Sd. 584'-655'        |                  | 211278                    | 3-17-82 | 11515           | <i>WILA Inc.</i><br>Gantery Corporation     |
| 4    | Diamond #22TC<br>NW NE SW     | Peru Sd. 584'-655'        |                  | 211279                    | 3-17-82 | 11516           | <i>WILA Inc.</i><br>Gantery Corporation     |
| 4    | Diamond #23TC<br>SW NE SW     | <i>Peru Sd.</i> 584'-655' | <i>Reduction</i> | <i>9-12-94</i><br>211280  | 3-17-82 | 11517           | <i>WILA Inc.</i><br>Gantery Corporation (D) |
| 4    | Diamond #24TC<br>SE NE SW     | Peru Sd. 584'-655'        |                  | 211281                    | 3-17-82 | 11518           | <i>WILA Inc.</i><br>Gantery Corporation     |
| 4    | Diamond #1TC<br>NW NW NE      | <i>Peru Sd.</i> 584'-655' |                  | 211259                    | 3-17-82 | 11491           | <i>WILA Inc.</i><br>Gantery Corporation (D) |
| 4    | Diamond #2TC<br>SE NW NE      | Peru Sd. 584'-655'        |                  | 211260                    | 3-17-82 | 11492           | <i>WILA Inc.</i><br>Gantery Corporation     |
| 4    | Diamond #3 TC<br>NE SW NE     | Peru Sd. 584'-655'        |                  | 211261                    | 3-17-82 | 11493           | <i>WILA Inc.</i><br>Gantery Corporation     |
| 4    | NE SW NE Diamond 3 IG         | Peru 568 636              |                  | 231284                    | 1-12-83 | 12690           | <i>WILA Inc.</i><br>Gantery Corp.           |
| 35   | C SW NE D. Doty No. 3         | Peru sand 530-570         |                  | 236006                    | 2-14-83 | 12808           | Slost Oil&Gas Co.                           |
| 35   | C N1/2 NE Little No. 3        | Peru sand 524-549         |                  | 236015                    | 3-14-83 | 12910           | Slost Oil&Gas Co.                           |
| 35   | C W2 Doty No. 4               | Peru sand 564-603         |                  | 236016                    | 3-14-83 | 12911           | Slost Oil&Gas Co.                           |
| 35   | C NW NE Doty No. 9            | Peru sand 583-609         |                  | 236017                    | 3-14-83 | 12912           | Slost Oil&Gas Co.                           |
| 35   | E2 SW NE Doty No. 15          | Peru sand 580-615         |                  | 236018                    | 3-14-83 | 12913           | Slost Oil&Gas Co.                           |
| 35   | C NE Doty No. 16              | Peru sand 544-572         |                  | 236019                    | 3-14-83 | 12914           | Slost Oil&Gas Co.                           |
| 2    | NW C NE NE                    | Bartlesville 1201-1228    |                  | 245625                    | 9-26-83 | 13702           | Bratco Inc.                                 |
| 2    | NW C NE NE NE                 | Bartlesville 1198-1231    |                  | 245621                    | 9-26-83 | 13698           | " "   |
| 2    | C NE NE                       | Bartlesville 1191-1222    |                  | 245623                    | 9-26-83 | 13700           | " "   |

Washington County  
Twp - 25120714 Rge - 13600K



OKLAHOMA DARY RECOVERY

| Sec. | Area and/or Well Description                               | Formation and Depth                                   | Type of Project                     | Order No. | Date     | Application No. | Applicant   |
|------|--|---|-------------------------------------|-----------|----------|-----------------|---|
| 11   | SE SW SE<br>GRAND #49                                      | Bartlesville 1162-1172                                |                                     | 247439*   | 10-28-83 | 13782           | TKL OIL 2-1-91<br>Marco Farms - 2-1-91                            |
| 14   | NW NW NE<br>GRAND #49<br>terminated 11-1-91                | Bartlesville 1155-1167                                |                                     | 247440*   | 10-28-83 | 13783           | TKL OIL 2-1-91<br>TKL Oil<br>"Shallows"                           |
| 14   | GRAND #48<br>NW NE NE<br>terminated 11-1-91                | Bartlesville 1150-1166                                |                                     | 247443    | 10-28-83 | 13787           | "<br>" " " 2-1-91<br>" " " 2-1-91<br>" " " 2-1-91<br>" " " 2-1-91 |
| 14   | NE NE NE<br>terminated 10-25-83<br>not used for production | Bartlesville 1146-1161                                |                                     | 247444    | 10-28-83 | 13788           | "<br>"  |
| 14   | C SE NW  | Bartlesville 1161-1170                                |                                     | 247445    | 10-28-83 | 13789           | "<br>" VACATED BY DEC 425257                                      |
| 14   | NE SE NW   | Bartlesville 1152-1161                                |                                     | 247446    | 10-28-83 | 13790           | "<br>" VACATED BY DEC 425257                                      |
| 14   | C SW NE<br>GRAND #54                                       | Bartlesville 1144-1158<br>TERMINATED 7-1-94<br>Return | Production by ENVIROTEK Fuel System | 247447    | 10-28-83 | 13791           | "<br>"  |
| 11   | C SW SE<br>GRAND #59                                       | Bartlesville 1130-1146<br>TERMINATED 7-1-94<br>Return | Production by ENVIROTEK Fuel System | 247448    | 10-28-83 | 13792           | "<br>"  |
| 11   | C SE SE<br>GRAND #60                                       | Bartlesville 1166-1182<br>TERMINATED 7-1-94<br>Return | Production by ENVIROTEK Fuel System | 247449*   | 10-28-83 | 13793           | "<br>" ALL OIL 2-1-91   |
| 13   | C NW NW  | Bartlesville 1161-1189                                |                                     | 247450    | 10-28-83 | 13794           | "<br>" VACATED BY DEC 425257                                      |
| 13   | C SW NW  | Bartlesville 1166-1190                                |                                     | 247451    | 10-28-83 | 13795           | "<br>" " " " " " "  |
| 13   | NW NW NW   | Bartlesville 1160-1190                                |                                     | 247452    | 10-28-83 | 13796           | "<br>" VACATED BY DEC 425257                                      |
| 13   | NW NW NW   | Bartlesville 1161-1178                                |                                     | 247453    | 10-28-83 | 13797           | "<br>" " " " " " "  |
| 11   | SW SW SE<br>GRAND #44                                      | Bartlesville 1128-1142<br>TERMINATED 7-1-94<br>Return | Production by ENVIROTEK Fuel System | 247454    | 10-28-83 | 13798           | "<br>" " " " " " "  |
| 13   | SW NW NW   | Bartlesville 1171-1189                                |                                     | 247455    | 10-28-83 | 13799           | "<br>" VACATED BY DEC 425257                                      |
| 14   | NW SE NE   | Bartlesville 1145-1185                                |                                     | 247456    | 10-28-83 | 13800           | "<br>" " " " " " "  |
| 14   | NW SE NE   | Bartlesville 1145-1185                                |                                     | 247457    | 10-28-83 | 13801           | "<br>" " " " " " "  |

Washington County  
Twp - 25 N Rge - 13 E

OKLAHOMA

DARY RECOVERY

| Sec. | Area and/or Well Description | Formation and Depth    | Type of Project | Order No. | Date     | Application No. | Applicant            |
|------|------------------------------|------------------------|-----------------|-----------|----------|-----------------|----------------------|
| 14   | SE SE NE                     | Bartlesville 1145-1185 |                 | 247458    | 10-28-83 | 13802           | Marco Farms          |
| 14   | C NE NW                      | Bartlesville 1144-1162 |                 | 247459    | 10-28-83 | 13803           | " "                  |
| 14   | SE NE NE                     | Bartlesville 1159-1175 |                 | 247460    | 10-28-83 | 13804           | " "                  |
| 14   | C NE NE                      | Bartlesville 1156-1174 |                 | 247461    | 10-28-83 | 13805           | " "                  |
| 14   | SW NE NE                     | Bartlesville 1144-1160 |                 | 247462    | 10-28-83 | 13806           | " "                  |
| 14   | NW NE NE                     | Bartlesville 1156-1168 |                 | 247463    | 10-28-83 | 13807           | " "                  |
| 14   | SE NW NE                     | Bartlesville 1162-1174 |                 | 247464    | 10-28-83 | 13808           | " "                  |
| 14   | NE NE NW                     | Bartlesville 1134-1152 |                 | 247465    | 10-28-83 | 13809           | " "                  |
| 11   | NE SE SW                     | Bartlesville 1127-1143 |                 | 247466    | 10-28-83 | 13810           | " "                  |
| 14   | SE NE NW                     | Bartlesville 1156-1174 |                 | 247467    | 10-28-83 | 13811           | " "                  |
| 14   | NE NE NW                     | Bartlesville 1132-1145 |                 | 247468    | 10-28-83 | 13812           | " "                  |
| 14   | SE NE NW                     | Bartlesville 1146-1160 |                 | 247469    | 10-28-83 | 13813           | " "                  |
| 11   | C SE SW                      | Bartlesville 1108-1130 |                 | 247470    | 10-28-83 | 13814           | " "                  |
| 13   | NE NE SE NW                  | Bartlesville 1119-1127 |                 | 249581    | 12-7-83  | 14164           | Pradera Grande Corp. |
| 2    | C W NE NE                    | Bartlesville 1198-1218 |                 | 252356    | 1-20-84  | 13862           | Bratco Inc.          |

Team 11-1-91

" " TKL Properties

" " Vandy 002 425552

" " "

" " 425551 Development

" " Shallow

" " American

Washburn County  
Twp - 25 N Rge - 13 E

OKLAHO

SECONDARY RECOVERY

| Sec. | Area and/or Well Description | Formation and Depth | Type of Project | Order No. | Date    | Application No. | Applicant           |
|------|------------------------------|---------------------|-----------------|-----------|---------|-----------------|---------------------|
| 26   | C S SW                       | Peru 614-630        |                 | 259919    | 5-26-84 | 15067           | Stosi Oil & Gas Co. |
| 35   | C N NW NE                    | Peru 543-571        |                 | 259920    | "       | 15068           | " " " "             |
| 35   | NE NE NW NE                  | Peru 533-547        |                 | 259921    | "       | 15069           | " " " "             |
| 26   | C E SE SW                    | Peru 592-607        |                 | 259922    | "       | 15070           | " " " "             |
| 26   | S SW                         | Peru 604-639        |                 | 259923    | "       | 15071           | " " " "             |
| 35   | N NE NW                      | Peru 603-621        |                 | 259924    | "       | 15072           | " " " "             |
| 35   | N N                          | Peru 550-578        |                 | 259925    | "       | 15073           | " " " "             |
| 35   | SW NE                        | Peru 596-636        |                 | 259926    | "       | 15074           | " " " "             |
| 35   | S S N                        | Peru 588-630        |                 | 259927    | "       | 15075           | " " " "             |
| 35   | S SE NW                      | Peru 587-641        |                 | 259928    | "       | 15076           | " " " "             |
| 35   | C N N                        | Peru 587-616        |                 | 259929    | "       | 15077           | " " " "             |
| 26   | C SW SE                      | Peru 550-568        |                 | 259930    | "       | 15078           | " " " "             |
| 35   | C NE SW                      | Peru 583-609        |                 | 259931    | "       | 15079           | " " " "             |
| 35   | C E NE SW                    | Peru 575-620        |                 | 259932    | "       | 15080           | " " " "             |
| 35   | C NW SE                      | Peru 626-643        |                 | 259933    | "       | 15081           | " " " "             |
| 26   | C SE SW                      | Peru 602-616        |                 | 260498    | 6-8-84  | 15202           | " " " "             |

1122 Broadway County  
Twp - 2-5 Rge - 1-2



OKLAHOMA SECONDARY RECOVERY

| Sec. | Area and/or Well Description                               | Formation & Depth     | Type Project                              | Order No. | Date     | Application No.                        | Applicant  |
|------|--|-----------------------|---|-----------|----------|--|--|
| 31   | SW NW NW & W/2 SW NW                                       | Bartlesville 1045'    | WF  | 13419     | 12-8-39  | 594                                    | C. D. Appleby  |
| 7    | W/2 & W/2 NE & W/2 NE NE & W/2 SE & W/2 E/2 SE             | Bartlesville 1100'    | (HOGSHOOTER BARTLESVILLE SAND SOUTH UNIT) | 26956     | 4-2-53   | 4554                                   | <del>The Carter Oil Co</del><br>The Moran Petroleum, Inc   |
| 18   | NW & NW NE & NW SW NE & W/2 SW & NW NE SW                  |                       | THIS UNIT HAS NOW BEEN RELEASED.          |           | Done     | RESOLVED ALL LESSEES BY 6th APRIL 1990 |  |
| 4    | N/2 E/2 NW NE & SW NE & E/2 NE (See 26N-14E Washington Co) | Bartlesville 1100'    | WF  | 31892     | 3-6-56   | 7941                                   | Baird Oil Co   |
| 5    | NW NW & W/2 SW & SE SW                                     | Bartlesville 1100'    | (HOGSHOOTER BARTLESVILLE SAND NORTH UNIT) | 35142     | 7-11-57  | 9669                                   | The Carter Oil Co  |
| 6    | ALL E/2 NE NE & N/2 SE NE & SW SE NE                       |                       |   |           |          |  |  |
| 7    | (See 25N-13E, 26N-13E & 26N-14E Washington Co)             |                       |   |           |          |  |  |
| 5    | SW NW & SW SE NW   | Bartlesville 1040'    | WF  | 43452     | 9-23-60  | 14058                                  | J. W. Miloncus & C. V. Grindle   |
| 5    | NE NW  | Bartlesville 1030-40' | WF  | 44937     | 3-28-61  | 14780                                  | J. W. Miloncus   |
| 5    | N/2 SE NW & SE SE NW & W/2 NE SW                           | Bartlesville 1034'    | WF  | 50110     | 10-17-62 | 17281                                  | <del>Pay's Petroleum</del><br>1008' 5 8-77<br>Pay's Petroleum<br>Harris & Alexander<br>Donald, et al |

(W) Well Description

WF-Water Flood

GI-Gas Injection

TP-Thermal Process



WASHINGTON COUNTY  
Twp- 25N Rge- 14E

OKLAHOMA SECONDARY RECOVERY

| Sec. | Area and/or Well Description | Formation & Depth  | Type Project                | Order No. | Date    | Applica-<br>tion No. | Applicant    |
|------|------------------------------|--------------------|-----------------------------|-----------|---------|----------------------|--------------|
| 5    | W/2 NW NE                    | Bartlesville 1125' | WF<br>(Extends Order 31892) | 58396     | 4-27-65 | 21963                | Varn Petr Co |

(W) Well Description

WF-Water Flood

GI-Gas Injection

TP-Thermal Process



WASHINGTON COUNTY  
Twp-25N Rge-14E

OKLAHOMA SECO ARY RECOVERY

| Sec. | Area and/or Well Description  | Formation & Depth   | Type Project | Order No.                    | Date     | Applica- tion No. | Applicant   |
|------|---|---|--------------|------------------------------|----------|-------------------|---|
| 13   | SW SW SE NE & NE SE NW & SW NE & SE & Lot 4   | Unspecified   | WF           | 14163                        | 1-30-41  | 706               | Oklahoma Oil Corp   |
| 14   | Lot 4 (See 27N-12E Washington Co)   | Bartlesville 1300'  | WF           | 31058                        | 11-16-55 | 7418              | F. Kirk Johnson   |
| 23   | Beginning NE corner NE SE, S 1320' to SE corner, W 420', N 300', W 240', N 1020', E 660' (See 26N-13E Washington Co)  | Bartlesville 1300'  | WF           | 31957                        | 3-14-56  | 7964              | Carl Elgin  |
| 1    | W/2 SW NW & NW SW NE NE & N/2 SE NE & SE SE NE & SE NE SE   | Bartlesville 1265'  | WF           | 34074                        | 1-31-57  | 9058              | Preston Gaddis, et al                                     |
| 2    | E/2 SE  | Bartlesville 1300'  | WF           | 36173                        | 1-3-58   | 10297             | EQUINOX OIL Co. Cooperative Ref Assn                      |
| 24   | E/2 NE SE W/2 NW SW (See 26N-13E Washington Co)   | Bartlesville 1275'  | WF           | 36560                        | 2-28-58  | 10545             | Pearl Doyle Pulliam 2 1/2 Productive Delawarean Flood Co. |
| 23   | NW SE & E/2 SW SE & S/2 NE (Except RR right of way) NE NE (See 26N-13E Washington Co)   | Bartlesville 1300-50'<br><i>W-10 Redwood Prod. 3/1/91</i> | WF           | 52812<br><i>EXT OF 36173</i> | 9-18-63  | 18827             | EQUINOX OIL Co. - 1984 Cooperative Ref Assn               |
| 24   | S/2 SW SW N 9.67 A & S/2 Lot 2, ALL Lots 3, 4, W/2 SE & SE SE & W/2 NE & Beginning at point 190.6' S of NW corner of NW SE NE, S to SW corner of SE NE, E to SW corner of Amended Red Cloud Addition to City of Bartlesville, N along W line (Cont'd next page) | Bartlesville 1270'  | WF           | 64163                        | 10-18-66 | 25590             | Sanders-Thoureen Inc                                      |

(66)

(W) Well Description      WF-Water Flood      GI-Gas Injection      TP-Thermal Process



WASHINGTON COUNTY  
Twp - 26N Rge - 12E



**OKLAHOMA SECONDARY RECOVERY**

| Sec.          | Area and/or Well Description   | Formation & Depth  | Type Project | Order No. | Date     | Applica-tion No. | Applicant             |
|---------------|--|--------------------|--------------|-----------|----------|------------------|-----------------------|
| <del>14</del> | Cont'd from Page 1 -----<br>---of said Addition to NW Corner of Lot 3 Blk 5 in said Addition, (being S line of SH 23), W along S line of said Highway 227.15', S 96.6', W 77.3' to point of beginning<br>(also described as W 304.45' of W/2 SE NE) Less .36 A Hwy & .21 A to Black Hawk | Bartlesville 1270' | WF           | 64163     | 10-18-66 | 25590            | Sanders-Thoureen Inc. |
| 23            | Lots 1, 2, 3 & NE & N/2 SE & Beginning at NE Corner of W/2 SE SE, W 656', S 157', S 86° 15 Min E 321', S 63°, E 379', N 344' to point of beginning<br>W/2 NW & W/2 NW SW & NE NW SW.<br>(Above description referred to as Southwest Bartlesville Unit No. 1)                             |                    |              |           |          |                  |                       |
| <del>24</del> | AND<br>E/2 SE SE (Less 1.96A in SE Corner)<br>W/2 E/2 SW & SW SW & SE NW SW<br>NW NW & NW NE NW & SE NE NW & SW NW NE & NW SW NE<br>NE NE NE<br>(Above description referred to as Southwest Bartlesville Unit No. 2)   |                    |              |           |          |                  |                       |
| 25            |  |                    |              |           |          |                  |                       |
| 26            |  |                    |              |           |          |                  |                       |

(66)

(W) Well Description

WF-Water Flood

GI-Gas Injection

TP-Thermal Process



WASHINGTON COUNTY  
Twp- 26N Rge- 12E

OKLAHOMA

DARY RECOVERY

| * Sec. | Area and/or Well Description              | Formation and Depth                                 | Type of Project | Order No. | Date     | Application No. | Applicant                         |
|--------|---|---|-----------------|-----------|----------|-----------------|-----------------------------------|
| 35     | C S½ SE                                   | Bartlesville 1208-1236                              |                 | 245624    | 9-26-83  | 13701           | Bratco Inc.                       |
| 2      | C SE SE                                   | Bartlesville 1210-1241                              |                 | 246604    | 10-17-83 | 13816           | Bratco Inc.                       |
| 26     | NE NE SW                                  | <i>Well never drilled</i><br>Bartlesville 1200-1225 |                 | 250404    | 12-20-83 | 14184           | Martindale Enterp. Inc. dba Argal |
| 26     | NW NE SW                                  | <i>Well never drilled</i><br>Bartlesville 1200-1225 |                 | 250405    | 12-20-83 | 14185           | " " " "                           |
| 27     | SE NW NW                                  | Wayside 450-500                                     |                 | 259905    | 5-25-84  | 15047           | CMC Oil & Gas Inc.                |
| 27     | S NE NW                                   | Wayside 450-500                                     |                 | 259906    | "        | 15048           | " " " "                           |
| 27     | E NE NW                                   | Wayside 450-500                                     |                 | 259907    | "        | 15049           | " " " "                           |
| 27     | SW NW NW                                  | Wayside 450-500                                     |                 | 259908    | "        | 15050           | " " " "                           |
| 27     | C NW NW                                   | Wayside 450-500                                     |                 | 259909    | "        | 15051           | " " " "                           |
| 27     | W NE NW                                   | Wayside 450-500                                     |                 | 259910    | "        | 15052           | " " " "                           |
| 27     | NE NW NW                                  | Wayside 450-500                                     |                 | 259911    | "        | 15053           | " " " "                           |
| 27     | NE NE NW                                  | Wayside 450-500                                     |                 | 259912    | "        | 15054           | " " " "                           |
| 27     | NW NW NW                                  | Wayside 450-500                                     |                 | 259913    | "        | 15055           | " " " "                           |
| 28     | SW SE NE                                  | Wayside 450-500                                     |                 | 259914    | "        | 15056           | " " " "                           |
| 28     | SE SE NE                                  | Wayside 450-500                                     |                 | 259915    | "        | 15057           | " " " "                           |
| 28     | NE SE NE                                  | Wayside 450-500                                     |                 | 259916    | "        | 15058           | " " " "                           |
| 28     | <i>Turned into a Producer</i><br>NW SE NE | Wayside 450-500                                     | 6-19            | 259917    | "        | 15059           | " " " "                           |
| 28     | C SE NE                                   | Wayside 450-500                                     |                 | 259918    | "        | 15060           | " " " "                           |

Wagonwheel County  
Twp - 34 N  
Rge - 13 E

OKLAHOMA SECONDARY RECOVERY

| Sec. | Area and/or Well Description   | Formation & Depth                            | Type Project | Order No.        | Date           | Applica- tion No. | Applicant   |
|------|--|--|--------------|------------------|----------------|-------------------|---|
| 1    | SE SE  | Squirrel or Prue 1100'                       | WF           | 23589            | 4-25-50        | 2533              | Sooner Oil Company                                      |
| 4    | N/2 SW   | Bartlesville 1260'-1310'                     | WF           | 23713            | 5-31-50        | 2614              | Winona Oil Company                                      |
| 4    | N/2 NE   | Bartlesville 1250'                           | WF           | 23962            | 9- 8-50        | 2739              | Sunray Oil Corporation                                  |
| 4    | S/2 NW   | Bartlesville 1252'                           | WF           | 23980            | 9-18-50        | 2756              | Hoyt Oil Company <i>GOETZ, EDWARD</i>                   |
| 4    | S/2 NE & W/2 NW SE & E/2 W/2 SE & SW SW  | Bartlesville 1240'                           | WF           | 23997            | 9-20-50        | 2763              | Keener Oil & Gas Company                                |
| 5    | NW SE SE & SW NE SE NE & NE NW & E/2 SE NW & N/2 SE & E/2 NE SW & NE SW SE           |  |              |                  |                |                   |   |
| 9    |  |  |              |                  |                |                   |   |
| 12   | E/2 NE<br>(See 26N-14E, Washington Co)   | Squirrel 1100'                               | WF           | <del>24249</del> | 12- 1-50       | 2902              | Pilot Oil Company<br><i>Proceed &amp; Bartlett (44)</i> |
| 14   | All  | Bartlesville 1325'                           | WF           | 24504            | 3- 7-51        | 3060              | <i>OK-12099</i><br>A.E. Basinger <i>Superior Well</i>   |
| 23   | All  | <i>100 ft - 100 ft</i><br>Bartlesville 1325' | WF           | <i>24504</i>     | <i>3- 7-51</i> | <i>3060</i>       | <i>OK-12099</i><br>A.E. Basinger <i>Superior Well</i>   |
| 3    | NW NW  | Bartlesville 1250'                           | WF           | 24719            | 5-11-51        | 3175              | Van Dall Bros.  |
| 4    | N/2 N/2 NW<br>(See 27N-13E, Washington Co)   |  |              |                  |                |                   |   |
| 10   | W/2 NW & W/2 E/2 NW & NW SW & W/2 NE SW & N/2 S/2 SW<br>(See 27N-13E, Washington Co) | Bartlesville 1250'                           | WF           | 25572            | 2-26-52        | 3671              | Keener Oil Company                                      |

NOT TO BE REPRODUCED

Oil-Law Records Corporation  
Oklahoma City, Oklahoma

COPY -

(W) Well Description      WF-Water Flood      GI-Gas Injection      TP-Thermal Process



WASHINGTON COUNTY  
Twp- 26N      Rge-13E  
Page 1



OKLAHOMA SECONDARY RECOVERY

| Sec. | Area and/or Well Description   | Formation & Depth   | Type Project | Order No.  | Date    | Application No. | Applicant   |
|------|--|---|--------------|--|---------|-----------------|---|
| 3    | W/2 NE & E/2 NW & SW SW SE SE & SE SW SE & W/2 SW SE & E/2 SE SW<br>(See 27N-13E, Washington Co)                             | Bartlesville 1250'  | WF           | 27036  | 5-5-53  | 4579            | Keener Oil Company<br><i>James Neil Taylor<br/>w/ Willie Cochran 4/10<br/>TECH. 1-7-98<br/>Sponsored \$90</i> |
| 8    | SE & N/2 SW & SE NW & W/2 NE & SE NE (less the W. 550' of that part lying N. of the N. right-of-way line of U.S. Highway 60) | Bartlesville 1250'  | WF           | 27433  | 8-3-53  | 4890            | Keener Oil Company  |
| 13   | SW & S/2 NW  | <i>Reclassified well allocated<br/>Bartlesville 1250'</i> | WF           | <i>Grant Lease #147-01618<br/>27307<br/>2 distinct wells</i> | 7-8-53  | 4816            | <i>James Hart (94)<br/>Western American Oil Co.</i>   |
| 1    | S/2 SE NW & NE SE NW & SW 10 acres of Lot 2 & SE 10 acres of Lot 3 & NE SW & SW NE & NW SE & Lot 1 & SE NE & NE SE & S/2 SE  | Squirrel 1050'<br>(PIERCE UNIT - V)                       | WF           | 28647  | 5-25-54 | 5652            | Bonaventure Oil Corporation   |
| 11   | SE & E/2 SW & S/2 SW NE & S/2 SE NW  | Bartlesville 1250'  | WF           | 29206  | 10-4-54 | 6069            | Keener Oil Company  |
| 8    | S/2 NE NE SW NW NW   | Bartlesville 1300'  | WF           | 30246  | 5-18-55 | 6792            | Keener Oil Company  |
| 9    | E/2 E/2 SW & SW NE SW & NW SE SW & NW SE & S/2 NE SE & S/2 SE  | Bartlesville 1250'  | WF           | 30345  | 6-13-55 | 6862            | A. Loriaux  |
| 29   | S/2 NE & N/2 N/2 SE NW & N/2 SW & NW NW  |   |              |  |         |                 |   |
| 31   | N/2 NE   |   |              |  |         |                 |   |
| 32   |  |   |              |  |         |                 |   |
| 36   |  |   |              |  |         |                 |   |

NOT TO BE REPRODUCED

Oil-Law Records Corporation

Oklahoma City, Oklahoma

(W) Well Description      WF-Water Flood      GI-Gas Injection      TP-Thermal Process




WASHINGTON COUNTY  
Twp- 26N      Rge-13E

OKLAHOMA SECONDARY RECOVERY

| Sec. | Area and/or Well Description                            | Formation & Depth  | Type Project                        | Order No. | Date     | Application No. | Applicant                           |
|------|---|--------------------|-------------------------------------|-----------|----------|-----------------|-------------------------------------|
| 1    | W/2 NW & N/2 NE NW & SW NE NW & NW SE NW & NW SW        | Squirrel 1100'     | WF<br>(Extends Area of Order 28647) | 31832     | 3-2-56   | 7880            | Bonaventure Oil Corp                |
| 2    | E/2 NE<br>(See 27N-13E Washington Co)                   |                    |                                     |           |          |                 |                                     |
| 6    | SE NW SW & SW SW<br>(See 26N-12E Washington Co)         | Bartlesville 1300' | WF                                  | 31957     | 3-14-56  | 7964            | Carl Elgin                          |
| 11   | E/2 NE  | Bartlesville 1250' | WF                                  | 32088     | 3-30-56  | 7985            | C. W. & Edna M. Stouts              |
| 12   | W/2 NE & NW   |                    |                                     |           |          |                 |                                     |
| 2    | NW & W/2 NE & W/2 NW SE & NE NW SE                      | Bartlesville 1200' | WF                                  | 33578     | 11-14-56 | 8783            | Keener Oil Co                       |
| 15   | SE & SE NE & S/2 NE NE & SE NW NE & NE SW NE & SE SW NE | Bartlesville 1300' | WF                                  | 33719     | 11-21-56 | 8800            | A. E. Basinger                      |
| 5    | SE NE   | Bartlesville       | WF<br>(Extends Area of Order 2373)  | 34179     | 2-15-57  | 9086            | Winona Oil Co                       |
| 17   | SW SW (Except 7.18 acres in SW Corner) & NW SE SW       | Squirrel 950'      | WF                                  | 34985     | 6-12-57  | 9577            | <i>see orders</i><br>Greene & Jones |
| 20   | N/2 NW & SE NW & NE SW NW                               |                    |                                     |           |          |                 |                                     |
| 36   | E/2 SE<br>(See 25N-13E, 25N-14E, 26N-14E Washington Co) | Bartlesville 1100' | WF<br>(HOGSHOOTER)                  | 35142     | 7-11-57  | 9669            | The Carter Oil Co<br>(NORTH UNIT)   |

(W) Well Description    WF-Water Flood    GI-Gas Injection    TP-Thermal Process



OKLAHOMA SECONDARY RECOVERY

| Sec. | Area and/or Well Description   | Formation & Depth                  | Type Project | Order No.                  | Date         | Application No.      | Applicant   |
|------|--|------------------------------------|--------------|----------------------------|--------------|----------------------|---|
| 26   | W/2 SW   | Peru 690'                          | WF           | 35430                      | 9-11-57      | 9809                 | E.R. Coldren  |
| 4    | Lot 4 (R. C. Drake Lease)  | Bartlesville 1300'                 | WF           | No Record of Authorization |              |                      | Project Operated by John C. Perry   |
| 5    | SE (John Meigs Lease)  | Bartlesville 1250'                 | WF           | No Record of Authorization |              |                      | "   |
| 1    | E/2 & E/2 NW & NE SW<br>(See 26N-14E, 27N-13E, Washington Co)  | Peru 750'                          | WF           | 36340                      | 1-29-58      | 10416                | Bonaventure Oil Corp  |
| 19   | Lots 3, 4 & NE SW & N/2 SE SW & SW SE SW (See 26N-12E Washington Co)   | Bartlesville 1275'                 | WF           | 36560                      | 2-28-58      | 10545                | Pearl Doyle Pulliam   |
| 27   | NW & W/2 NE & SE NE & W/2 NE SE & NW SE & NE SW & N/2 SE SW & W/2 SW & S/2 NE & N/2 SE & SE SE & E/2 SE SW SE & NE SW SE | Bartlesville 1225'                 | WF & GI      | 37094                      | 5-15-58      | 10790                | <del>Keener Oil Co</del> <i>CMC Oil &amp; Gas Inc</i><br><del>Keeweenaw Oil Co, et al</del> |
| 2    | NE SW  | Bartlesville 1275'                 | WF           | 38045                      | 10-16-58     | 11282                | Keener Oil Co   |
| 2    | E/2 NW SW & SW NW SW   | Bartlesville 1275'                 | WF           | 42968                      | 7-13-60      | 13812                | Keener Oil Co   |
| 19   | S/2 NE & SW NW NE & NE NW SE & N/2 NE SE   | Peru 688-700'                      | WF           | 43453                      | 9-23-60      | 14059                | Frank Small Oil Co  |
| 28   | S/2 NW NW & S/2 NW & NE NE SW & S/2 N/2 SW & S/2 SW  | Wayside 450'<br>Bartlesville 1250' | WF           | 45915                      | 6-27-61      | 15270                | Gaddis Petr & Fair Corp   |
| 3    | NW NW  | Bartlesville 1250'                 | WF           | 46103                      | 7-7-61       | 15332                | Van Dall Bros   |
| 4    | N/2 N/2 NW & See 27N-13E Washington Co   | Washington Co)                     | (Conso       | dates                      | Areas of Ord | 22611, 23962, 24719) |   |

(W) Well Description

WF-Water Flood

GI-Gas Injection

TP-Thermal Process



WASHINGTON COUNTY

Twp-26N

Rge- 13E



OKLAHOMA SECONDARY RECOVERY

| Sec. | Area and/or Well Description   | Formation & Depth  | Type Project | Order No.              | Date                               | Application No. | Applicant   |
|------|--|--|--------------|------------------------|------------------------------------|-----------------|---|
| 21   | S/2 SW & NE SW & W/2 NW SE & SE NW SE  | Wayside 450-500'<br>Bartlesville 1250-1300'                    | WF           | 50116                  | 10-17-62                           | 17335           | Goddis Petr Corp & Fair Corp  |
| 28   | NW NE & SE NE NW   | Bartlesville 1300'   | WF           | ✓50509                 | 12-6-62                            | 17575           | E.C.C. Oil Co. (75)-NW/4<br>+ Richard Kane (75)<br>Greene & Jones, et al<br><i>Industrial Production Co. 82</i> |
| 20   | SE NW & W/2 SW NE & SE SW NE & N/2 NW SE & N/2 S/2 NW SE (Less W 250' thereof) & NE SW (Less Beginning at NE corner of SE NE SW, N 150', W 425', S 480', E 425', N 330' to point of beginning) | <i>NW SE SE NW</i><br>Bartlesville 1300'                       | WF           | <i>EATON FEB 18-62</i> | <i>20 JAN 1962</i>                 |                 |   |
| 19   | S/2 SW NW<br>(See 26N-12E Washington Co)   | Bartlesville 1300-50'  | WF           | ✓52812                 | 9-18-63                            | 18827           | Cooperative Ref Assn  |
| 29   | N/2 NE SE & SE NE & E/2 SW NE & NW SW NE   | <i>#W-0</i><br>Peru 740'<br>Wayside 500'<br>Bartlesville 1240' | WF           | 53172                  | 10-24-63<br><i>plugged 4-10-95</i> | 19046           | O. A. & N. C. Mitchell  |
| 28   | N/2 NW SW & NW NE SW   | Bartlesville 1216'<br>Peru 7458'<br>Wayside 458'               | WF           | 55693                  | 7-2-64                             | 20325           | Frank Small Oil Company   |
| 27   | SW SE & W/2 SE SE & S/2 SE SW  | Peru 720-745'<br>Bartlesville 1275-1300'                       | WF           | 56587                  | 10-15-64                           | 20799           | O. A. Mitchell, et al   |
| 29   | N/2 NE   | Bartlesville 1300'   | WF           | 60348                  | 10-12-65                           | 23056           | Morrison Oil Company<br><i>124-1721</i>   |
| 26   | SW   | Bartlesville 1200'   | WF           | ✓60793                 | 11-24-65                           | 23344           | C.M.C. & Gas Inc.<br>C & R Cottrien et al   |
| 21   | S/2 SE   | Wayside 450'<br>Bartlesville 1240'                             | WF           | 64247                  | 11-17-66                           | 25714           | Mapco Prod Co   |

(66)

(W) Well Description      WF-Water Flood      GI-Gas Injection      TP-Thermal Process



WASHINGTON COUNTY  
Twp- 26N Rge- 13E

OKLAHOMA SECONDARY RECOVERY

| Sec. | Area and/or Well Description   | Formation & Depth                  | Type Project | Order No. | Date    | Application No. | Applicant  |
|------|--|------------------------------------|--------------|-----------|---------|-----------------|--|
| 28   | N/2 NW SW & NW NE SW & SW NW SW  | Bartlesville 1240'<br>Wayside 450' | WF           | 68231     | 2-15-68 | 28223           | Mopco Production Co                                      |
| 1    | SE/4 & N/2 SW/4 & S/2 NE/4 & NE/4 NE/4 & SW/4 NE/4 & SE/4 NE/4 NW/4 & NE/4 SE/4 NW & S/2 SE/4 NW/4 |                                    | WF           | 134129    | 9-19-77 | 49954           | <del>Browder &amp; Ratcliff</del><br><i>BEATED 12/92</i> |
| 12   | E/2 NE/4<br>(See also T26N - R 14E)  |                                    | WF           | 134129    | 9-19-77 | 49954           | <del>Browder &amp; Ratcliff</del><br><i>BEATED 12/92</i> |
| 23   | NE SW SE Keefe No. I-12  | Bartlesville 1248-1330             |              | 139311    | 5-19-83 | 13189           | Coldren Oil&Gas Inc.                                     |
| 26   | SE NW NE Keefe No. I-6   | Bartlesville 1280-1305             |              | 139310    | 5-19-83 | 13187           | Coldren Oil&Gas Inc.                                     |
| 23   | SW SW SE Keefe No. I-9   | Bartlesville 1247-1281             |              | 139312    | 5-19-83 | 13188           | Coldren Oil&Gas Inc.                                     |
| 26   | NW SE NE Keefe No. I-3   | Bartlesville 1225-1271             |              | 139455    | 5-19-83 | 13179           | Coldren Oil&Gas Inc.                                     |
| 23   | SE SW SE Keefe No. I-10  | Bartlesville 1293-1321             |              | 139451    | 5-19-83 | 13165           | Coldren Oil&Gas Ind.                                     |
| 26   | SE NENE Keefe No. I-8  | Bartlesville 1234-1273             |              | 139450    | 5-19-83 | 13164           | Coldren Oil&Gas Inc.                                     |
| 26   | NE SE NE Keefe No. I-4   | Bartlesville 1220-1266             |              | 139460    | 5-19-83 | 13185           | Coldren Oil&Gas Inc.                                     |
| 26   | NW SW NE Keefe No. I-1   | Bartlesville 1228-1266             |              | 139458    | 5-19-83 | 13182           | Coldren Oil&Gas Inc.                                     |
| 26   | NESW NE Keefe No. I-2  | Bartlesville 1223-1268             |              | 139457    | 5-19-83 | 13181           | Coldren Oil&Gas Inc.                                     |
| 26   | SW NE NE Keefe No. I-7   | Bartlesville 1215-1300             |              | 139456    | 5-19-83 | 13180           | coldren Oil&Gas Inc.                                     |
| 23   | NW SW SE Keefe No. I-11  | Bartlesville 1238-1290             |              | 139461    | 5-19-83 | 13186           | Coldren Oil&Gas Inc.                                     |
| 26   | SW NW NE Keefe No. I-5   | Bartlesville 1260-1316             |              | 139459    | 5-19-83 | 13184           | Coldren Oil&Gas Inc.                                     |
| 27   | N SW NW  | Wayside 450-500                    |              | 260158    | 5-31-84 | 15089           | CMC Oil & Gas Inc.                                       |
| 27   | W SW NW  | " 450-500                          |              | 260159    | "       | 15090           | " " "  |
| 27   | SE SW NW   | " 450-500                          |              | 260160    | "       | 15091           | " " "  |
| 27   | S SW NW  | " 450-500                          |              | 260161    | "       | 15092           | " " "  |
| 23   | SE SE SW   | Bartlesville 1252-1262             |              | 260167    | 5-31-84 | 15098           | Coldren Oil & Gas Inc.                                   |
| 25   | NW SW NW   | " 1216-1226                        |              | 260166    | "       | 15097           | " " "  |

(68)

(W) Well Description

WF-Water Flood

GI-Gas Injection

TP-Thermal Process



WASHINGTON COUNTY

Twp- 26N

Rge- 13E



\* (These are Hand-dug Wells)

SECONDARY RECOVERY

WELL RECORD

| Sec. | Well Description                  | Formation & Depths    | A.P.I. Order No. | Date | Original Order # | Applicant      |
|------|-----------------------------------|-----------------------|------------------|------|------------------|----------------|
| 19   | Bulliam #40-9<br>all in nu 15u    | Barflora No 1387-1319 | 14700078         |      | 52812            | Epworth Oil Co |
| 19   | Bulliam #40-11<br>5u 5u 11 nu 15u | " 1290-1304           | 14700078         |      | 52812            | " " "          |
| 19   | Bulliam #40-18<br>5u 5u 11 nu 15u | " 1298-1314           | 14700077         |      | 52812            | " " "          |
|      |                                   |                       |                  |      |                  |                |
|      |                                   |                       |                  |      |                  |                |
|      |                                   |                       |                  |      |                  |                |
|      |                                   |                       |                  |      |                  |                |
|      |                                   |                       |                  |      |                  |                |
|      |                                   |                       |                  |      |                  |                |
|      |                                   |                       |                  |      |                  |                |
|      |                                   |                       |                  |      |                  |                |
|      |                                   |                       |                  |      |                  |                |
|      |                                   |                       |                  |      |                  |                |
|      |                                   |                       |                  |      |                  |                |
|      |                                   |                       |                  |      |                  |                |
|      |                                   |                       |                  |      |                  |                |
|      |                                   |                       |                  |      |                  |                |
|      |                                   |                       |                  |      |                  |                |
|      |                                   |                       |                  |      |                  |                |

\* See Above



Oklahoma

SECONDARY RECOVERY

| Sec.          | Area and/or Well Description | Formation and Depth        | Type of Project | Order No.         | Date                  | Application No.  | Applicant          |
|---------------|------------------------------|----------------------------|-----------------|-------------------|-----------------------|------------------|--------------------|
| 27            | NW SE NW                     | Wayside 450-500            |                 | 260162            | 5-31-84               | 15093            | CMC Oil & Gas Inc. |
| <del>28</del> | <del>E NE NE</del>           | <del>Wayside 450-500</del> |                 | <del>260163</del> | <del>terminated</del> | <del>15094</del> | <del>5-10-85</del> |
| <del>28</del> | <del>S NE NE</del>           | <del>Wayside 450-500</del> |                 | <del>260164</del> | <del>terminated</del> | <del>15095</del> | <del>5-10-85</del> |

Washington County  
Twp - 2, S. Rge - 1

OKLAHOMA SECONDARY RECOVERY

| Sec. | Area and/or Well Description  | Formation & Depth  | Type Project                              | Order No. | Date     | Application No. | Applicant   |
|------|---|--------------------|---|-----------|----------|-----------------|---|
| 7    | NW<br>(See 26N-13E Washington Co)   | Squirrel 1100'     | WF  | 24249     | 12-1-50  | 2902            | Pilot Oil Co<br>13 Boundary & N111FF (1974)                           |
| 30   | N/2 SW SE & SE SW SE & N/2 SE & SE SE NE & N/2 NE & SW NE & SW SE NE & S/2 SE SE & NE SE SE<br>SW NE & SW SE NE & E/2 NW NE & W/2 SE & SE SE SW & NE SW & N/2 SE NW & SE SE NW (less 2 square acres in NE corner of NE SE NW) & N/2 NE NE | Bartlesville 1150' | WF  | 24847     | 6-14-51  | 3220            | Eng. Peter Leary<br>N.G. Bouchard & M.H. Braun<br>J.S.D. Reservoir 98 |
| 31   | SE SE NE & SE S/2 N/2 & S/2 (See 25N-14E Washington Co)   | Bartlesville 1100' | WF  | 31892     | 3-6-56   | 7941            | Baird Oil Co  |
| 32   | SE SE NE & SE S/2 N/2 & S/2 (See 25N-14E Washington Co)   | Bartlesville 1100' | WF  | 31892     | 3-6-56   | 7941            | Baird Oil Co  |
| 33   | SE SE NE & SE S/2 N/2 & S/2 (See 25N-14E Washington Co)   | Bartlesville 1100' | WF  | 31892     | 3-6-56   | 7941            | Baird Oil Co  |
| 19   | SE  | Bartlesville 1150' | WF  | 32819     | 6-26-56  | 8297            | BEATCO 13-31-92<br>Sam Wyatt & Jay Potter                             |
| 31   | S 18.95 acres of Lot 3 & Lot 4 & W/2 SE SW & SW NE SW<br>(See 25N-13E, 25N-14E, 26N-13E, Washington Co)   | Bartlesville 1100' | (HOGSHOOTER BARTLESVILLE SAND NORTH UNIT) | 35142     | 7-11-57  | 9669            | The Carter Oil Co   |
| 31   | E/2 SE S/2 SW   | Bartlesville 1100' | WF  | 35573     | 9-26-57  | 9905            | Tyco Oil Corp   |
| 32   | E/2 SE S/2 SW   | Bartlesville 1100' | WF  | 35573     | 9-26-57  | 9905            | Tyco Oil Corp   |
| 30   | NE SW & N/2 SE SW & SW SE SW  | Bartlesville 1250' | WF  | 36067     | 12-12-57 | 10245           | Bill Norman<br>W.F. Smeja & N.L. Fitz                                 |

(W) Well Description

WF-Water Flood

GI-Gas Injection

TP-Thermal Process



WASHINGTON

COUNTY

Twp- 26N Rge- 14E

OKLAHOMA SECONDARY RECOVERY

| Sec.     | Area and/or Well Description  | Formation & Depth               | Type Project | Order No. | Date    | Application No. | Applicant                              |
|----------|---|---------------------------------|--------------|-----------|---------|-----------------|--|
| 6        | W/2 NW<br>(See 26N-13E, 27N-13E, Washington Co)   | Peru 750'                       | WF           | 36340     | 1-29-58 | 10416           | Bonaventure Oil Corp                   |
| 20       | S/2 NW NW & SW NW & E/2 NW & SW NE  | Peru 600'                       | WF           | 37105     | 5-20-58 | 10803           | Robert Perea (45)<br>Gilbert Wood, Jr. |
| 19       | E/2 NW & E/2 SW NW & NW NE SW & E/2 E/2 SW & SW SE SW   | Peru 735'<br>Bartlesville 1250' | WF           | 38603     | 1-6-59  | 11558           | Floyd A. Bailey                        |
| 18       | N/2 NW & SE NW & W/2 NE & W/2 NE NE & NW SE NE  | Peru 750'<br>Bartlesville 1250' | WF           | 38604     | 1-6-59  | 11559           | Floyd A. Bailey                        |
| 16       | SW NE SE & E/2 NE SE & SE SE  | Peru 600'<br>Bartlesville 1150' | WF           | 38745     | 1-28-59 | 11630           | Fred C. Summers, Inc                   |
| 30       | E/2 NW & SE SE  | Bartlesville 1100'              | WF           | 42590     | 5-24-60 | 13586           | Bouchard & Lichten                     |
| 31       | N/2 NE NE (less a tract of land described as commencing at the SW corner of SE SE Sec 30, running north 660', east 810', south 960', west 810', north 300' to the place of beginning) |                                 |              |           |         |                 |  |
| 18       | E/2 NE NE & E/2 SE NE & SW SE NE & NE SE & N/2 SE SE & N/2 SE SE & NW SE & NE SW & W/2 SW SE  | Bartlesville 1200'              | WF           | 55304     | 5-27-64 | 20135           | BARTCO 12-31-92<br>Tyc-Oil Corp        |
| 20<br>29 | SE SE SE & W/2 SE SE & SE SW SE N/2 & N/2 N/2 S/2   | Bartlesville 1060'              | WF           | 55932     | 7-29-64 | 20533           | B. F. S. Oil Company                   |

(W) Well Description      WF-Water Flood      GI-Gas Injection      TP-Thermal Process



WASHINGTON COUNTY  
Twp- 26N Rge- 14E



OKLAHOMA SECONDARY RECOVERY

| Sec. | Area and/or Well Description  | Formation & Depth                | Type Project | Order No. | Date     | Application No. | Applicant   |
|------|---|----------------------------------|--------------|-----------|----------|-----------------|---|
| 18   | NW SW SW & S/2 SW SW  | Ramsey 650'                      | WF           | 63364     | 7-28-66  | 25079           | Browder & Ratcliff  |
| 19   | NW NW & W/2 SW NW & NW SW & SW NE SW & SW SW & NW SE SW & W/2 W/2 & SE SE SW & SW SW SE | Bartlesville 1200-50'            | WF           | 134129    | 9-19-77  | 49954           | <del>Browder and Ratcliff</del><br><i>BRT Co</i>  |
| 6    | SE/4 SW/4   |                                  | WF           | 134129    | 9-19-77  | 49954           | <del>Browder and Ratcliff</del><br><i>BRT Co</i>  |
| 7    | W/2 & W/2 NE/4 & NE/4 NE/4 & N/2 SE/4 NE/4  | <i>NW 1/4 B-6 Plugged 9/9/80</i> | WF           | 134129    | 9-19-77  | 49954           | <del>Browder and Ratcliff</del><br><i>BRT Co</i>  |
| 6    | E/2 SE/4 & SW/4 SE/4 & NE/4 & NW/4 SE/4 & E/2 NW/4 & N/2 SW/4 & NE/4 SW/4 SW/4          |                                  | WF           | 134129    | 9-19-77  | 49954           | <del>Browder and Ratcliff</del><br><i>BRT Co</i><br><i>Squarrel #13 3 TANKS 644 SQUARREL #8-42 TANK 5-25-94</i> |
| 20   | (See also 26N Range 13E)<br>Lovendahl No. 2<br>NW NE NE                                 | Peru Sand (610'-624')            | WF           | 189766    | 5-7-81   | PD 10638        | <del>Metinee Oil Corp.</del><br><i>Allen Oil Co.</i>  |
| 17   | Parman No. 4<br>NW SW SE  | Peru Sand (624'-644')            | WF           | 192292    | 6-15-81  | PD 10755        | Kale G. & Judith A. Parman  |
| 17   | Wright No. 1<br>SE NE SW  | Lower Peru Sand (665'-675')      | WF           | 198630    | 9-17-81  | PD 11014        | Below Resources<br><i>12/11/81</i><br><i>Henry Deets 1-88</i><br><i>9-89</i>                                    |
| 17   | Smith #W-1<br>SW NW NE  | Bartlesville Sand 1172'-1176'    | WF           | 201303    | 10-26-81 | 11137           | Zulu Oil, Inc.<br><i>10/26/81</i><br><i>10/26/81</i>  |
| 17   | Smith #W-2<br>NW SW NE  | Bartlesville Sand 1166'-1174'    | WF           | 201304    | 10-26-81 | 11138           | Zulu Oil, Inc.<br><i>10/26/81</i><br><i>10/26/81</i>  |
| 21   | Gable #12<br>NW NE SW   | Bartlesville Sand 1096'-1114'    | WF           | 212626    | 4-9-82   | 11540           | CDJ Oil Co.   |

(66)

(W) Well Description

WF-Water Flood

GI-Gas Injection

TP-Thermal Process



WASHINGTON

COUNTY

Twp- 26N Rge- 14E

OKLAHOMA

DARY RECOVERY

| Sec. | Area and/or Well Description      | Formation and Depth       | Type Project | Order No.     | Date          | Applica-tion No. | Applicant                                 |
|------|-----------------------------------|---------------------------|--------------|---------------|---------------|------------------|---|
| 16   | SW NW NW Tate #5                  | Bartlesville 1174'-1184'  | WF           | 223615        | 8-31-82       | 11319            | B. H. Oil Co. '84'<br>Zulu Oil Inc.       |
| 17   | SW SW NE                          | Bartlesville 1170-1179    |              | 250410        | 12-20-83      | 14191            | B. & H. Oil Co. <i>R.N. Petroleum Mfg</i> |
| 29   | SW NW SW Jardot #9                | Peru 544-548'             |              | 282506        | 7-25-85       | 16488            | Con-Oil Company                           |
| 29   | NW SE SW Jardot #8                | Peru 548-554              |              | 275510        | 4-1-85        | 16228            | Con-Oil Company                           |
| 18   | <i>CUSSENE; Toohomond #1</i>      | <i>Bartlesville 1202'</i> | <i>WF</i>    | <i>375133</i> | <i>7-9-98</i> | <i>25221</i>     | <i>Brakco</i>                             |
| 19   | <i>SW, NE, NW - Lee Bunch #20</i> | <i>11 1196 - 1324'</i>    |              | <i>394529</i> | <i>8-7-95</i> | <i>394529</i>    | <i>Bailey Oil Co.</i>                     |

County  
Twp - 04.1274 N Rge - 14 E Sec - 07

OKLAHOMA SECONDARY RECOVERY

| Sec.   | Area and/or Well Description          | Formation & Depth                  | Type Project | Order No. | Date    | Application No. | Applicant                            |
|--|---------------------------------------|------------------------------------|--------------|-----------|---------|-----------------|--------------------------------------|
| 32   | E/2 NE & SW NE & S/2 NW NE & NE NW NE | Wayside 422'<br>Bartlesville 1225' | WF           | 24146     | 2-12-57 | 9052            | Henry Merrow & C. W. Hunt, Executors |
| <p>COMPLIMENTARY COPY -</p> <p>NOT TO BE REPRODUCED</p> <p>Oil-Low Records Corporation<br/>Oklahoma City, Oklahoma</p> |                                       |                                    |              |           |         |                 |                                      |

(W) Well Description

WF-Water Flood

GI-Gas Injection

TP-Thermal Process



WASHINGTON COUNTY

Twp - 26N Rge - 15E



OKLAHOMA SECONDARY RECOVERY

| Sec. | Area and/or Well Description  | Formation & Depth                                   | Type Project | Order No. | Date     | Applica- tion No. | Applicant                |
|------|---|---|--------------|-----------|----------|-------------------|--------------------------|
| 13   | E/2 SW & W/2 SE   | Bartlesville 1300'                                  | WF           | 20844     | 1-20-48  | 1629              | Cooperative Ref. Assoc.  |
| 13   | NE & NE SE & N/2 SE SE & SW SW  | Bartlesville 1300'<br>(Extends Area of Order 20844) | WF           | 21422     | 7-19-48  | 1828              | Cooperative Ref. Assoc.  |
| 23   | E/2 NE & All of E/2 SE (except SW 10 acres) & a tract of land of 40 acres in SW |   |              |           |          |                   |                          |
| 24   | All of NW (except SE 10 acres) & SE NE & SE SW NE & S/2 N/2 & NE SW             |   |              |           |          |                   |                          |
| 25   | E/2 NE NE<br>(See 27N-13E, Washington Co)                                       |   |              |           |          |                   |                          |
| 25   | S/2 SE<br>(See 27N-13E, Washington Co)  | Bartlesville 1100'-1300'                            | WF           | 22731     | 9- 9-49  | 2210              | Hoyt Oil Company         |
| 13   | S/2 SE SE<br>N/2 NE & N/2 SW NE & SW SW NE & SE SE NW                           | Bartlesville 1300'                                  | WF           | 24625     | 4-16-51  | 3117              | Ebling Producing Company |
| 14   | S/2 of Lot 3 & All Lot 4 & SW SE & S/2 NW SE & N/2 SE SE                        | Wayside 638'  | WF           | 29694     | 1-11-55  | 6349              | Wayhe K. Burms           |
| 36   | E/2   | Bartlesville 1300'                                  | WF           | 31058     | 11-16-55 | 7418              | C.L. Hoyt                |
| 36   | NE SW & N/2 SE SW & SW SE SW & W/2 SW & SW NW<br>(See 26N-12E, Washington Co)   | Bartlesville 1300'                                  | WF           | 31058     | 11-16-55 | 7418              | F. Kirk Johnson          |
| 12   | N/2 & N/2 NW SE & NE SE & SW SW & N/2 SW  | Wayside 600'  | WF           | 32159     | 4-5-56   | 8069              | Service Drilling Company |

(W) Well Description      WF-Water Flood      GI-Gas Injection      TP-Thermal Process



OKLAHOMA SECTION 27 THERMAL RECOVERY

| Sec. | Area and/or Well Description  | Formation & Depth               | Type Project | Order No. | Date     | Applica-tion No. | Applicant                                    |
|------|---|---------------------------------|--------------|-----------|----------|------------------|--|
| 13   | W/2 NW & NW SW  | Bartlesville 1450'              | WF           | 32820     | 6-26-56  | 8298             | C. T. & Delse Henderson                      |
| 25   | W/2 SW & N/2 SE SW  | Bartlesville 1300'              | WF           | 33239     | 9-19-56  | 8555             | Ambassador Oil Corp                          |
| 26   | Lot 4 & SW SE & W/2 SE SE & W/2 NE SE & SE NE SE & NE SE SE NW NW                           | Bartlesville 1450'              | WF           | 33901     | 1-2-57   | 8872             | Oil Recovery Corp                            |
| 23   | S/2 SW SE & SW SE SE Lot 1 & W/2 NW NE & NE NW NE & W/2 SW NE & SE SW NE & NW NE NE & NW SE | Bartlesville 1450'              | WF           | 34023     | 1-23-57  | 9018             | Burns, Burton & LeCrone                      |
| 14   | Lots 1, 2 & NE & NE SE & N/2 NW SE  | Wayside 525' Bartlesville 1300' | WF           | 35724     | 10-18-57 | 10025            | Signal Oil & Gas Co<br>T. A. G. A. N., W. A. |
| 1    | E/2 SE (See 27N-13E Washington Co)  | Bartlesville 1265'              | WF           | 38406     | 12-4-58  | 11467            | Layton Oil Co                                |
| 26   | NE NE SE & SE NE & SW NE NE & NE SW NE & SE NW NE   | Bartlesville 1300'              | WF           | 42061     | 3-30-60  | 13348            | Roger Wheeler                                |
| 23   | NE NE   | Wayside 600'                    | WF           | 43451     | 2-22-60  | 14057            | E. L. Bishop                                 |
| 25   | NE SW & N/2 SE & SW SE SW   | Bartlesville 1300'              | WF           | 44214     | 1-3-61   | 14453            | Adams Realty Co                              |
| 36   | E/2 NW  |                                 |              |           |          |                  |  |

Oil-Law Records Corporation

(W) Well Description WF-Water Flood GI-Gas Injection TP-Thermal Process WASHINGTON COUNTY



**OKLAHOMA SECONDARY RECOVERY**

| Sec. | Area and/or Well Description                             | Formation & Depth  | Type Project | Order No. | Date    | Applica-tion No. | Applicant               |
|------|--|--------------------|--------------|-----------|---------|------------------|-------------------------|
| 12   | S/2 SE & S/2 NW SE & E/2 SE SW & SW SE SW NW NE          | Bartlesville 1300' | WF           | 47293     | 12-5-61 | 15937            | Frank Small Oil Company |
| 13   | E/2 NE & W/2 SE & NE SE & N/2 SE SE & E/2 SW & E/2 SW SW | Wayside 500'       | WF           | 55899     | 7-28-64 | 20510            | Layton Oil Company      |
| 24   | SE SW NE & SE NE & NW (Less SE 10 A.) & N/2 SE & SW      |                    |              |           |         |                  |                         |
| 25   | N/2 NW & SW NW   |                    |              |           |         |                  |                         |
| 23   | SE NE & NE SE & N/2 SE SE & SE SE SE                     |                    |              |           |         |                  |                         |
| 26   | E/2 NE NE<br>(See 27N-13E Washington Co)                 |                    |              |           |         |                  |                         |

(W) Well Description

WF-Water Flood

GI-Gas Injection

TP-Thermal Process



WASHINGTON COUNTY

Twp - 27N

Rge - 12E



OKLAHOMA SECONDARY RECOVERY

| Sec. | Area and/or Well Description  | Formation & Depth                                | Type Project | Order No. | Date     | Application No. | Applicant   |
|------|---|--|--------------|-----------|----------|-----------------|---|
| 28   | S/2 SW  | Layton 200'                                      | WF           | 10648     | 10-27-36 | 341             | Keener Oil & Gas Company & Phillips Petroleum Company |
| 29   | S/2 SE  |  |              |           |          |                 |   |
| 32   | NE NE & Lots 9 thru 16, Blk 1 & Lots 1 thru 24, Blk 2 & Lots 1 thru 18, Blk 3 & Lots 1 thru 12, Blk 4 & Lots 6 & 7, Blk 5, N. Park Add'n to Bartlesville, in S/2NE and 4.89 acres off E. end S/2NE and W. 55-7/12' of Lot 2 & All Lots 3,4,5, Blk 5, N. Park Add'n to Bartlesville, in S/2NE and Lot 1 & E. 194-5/12' of Lot 2, Blk 5, N. Park Add'n to Bartlesville in S/2 NE and 1 acre out of SE SE SE NE and Lot 8 & 14/15 interest in Lots 1 thru 7 & Lots 17 thru 24, Blk 1, N. Park Add'n to Bartlesville, in S/2NE and N/2 NE |  |              |           |          |                 |   |
| 33   | N/2 NW & SW NW  | Bartlesville 1300' (Extends Area of Order 20844) | WF           | 21422     | 7-19-48  | 1828            | Cooperative Ref. Assoc.                               |
| 16   | E/2 NW & NW NW<br>(See 27N-12E, Washington Co)  |  |              |           |          |                 |   |
| 27   | W/2 W/2 & SE NW & S/2 NEN NW & NW NE NW & W/2 NE NE NW & NE SW & S/2 SW NE & NW SE & W/2 NE SE & N/2 SE SE SE NE & S/2 NENE & NENE NW/2 NW & N/2 S/2 NW & NW SW NE  | Bartlesville 1300'                               | WF           | 21584     | 9-25-48  | 1880            | Stanley J. Delosky<br>Forrest Oil Corporation         |
| 28   | N/2 NW & N/2 S/2 NW & NW SW NE  |  |              |           |          |                 |   |
| 34   |   |  |              |           |          |                 |   |

(W) Well Description      WF-Water Flood      GI-Gas Injection      TP-Thermal Process

WASHINGTON COUNTY

Twp- 27N      Rge- 13E

Page 1



OKLAHOMA SECONDARY RECOVERY

| Sec. | Area and/or Well Description   | Formation & Depth                  | Type Project | Order No. | Date    | Application No. | Applicant                |
|------|--|------------------------------------|--------------|-----------|---------|-----------------|--------------------------|
| 14   | SW N/2 NE SE & E 1/3 of S. 120 acres of SE   | Wayside 700'<br>Bartlesville 1200' | WF           | 21589     | 9-20-48 | 1868            | Bruce Oil Company        |
| 22   | SE NE SW NW NW & NW SW NW  | Bartlesville 1240'                 | WF           | 21624     | 9-21-48 | 1871            | Keener Oil & Gas Company |
| 27   | SW SE & NW SE SE & N/2 N/2 NE & S/2 NW SE SW & SW SE & S/2 SE SE & NW NW NE & E/2 NE NE NW | Bartlesville 1240'                 | WF           | 21624     | 9-21-48 | 1871            | Keener Oil & Gas Company |
| 18   | SW NW & NE SW & E. 40 acres of Lot 3   | Bartlesville 1300'                 | WF           | 22464     | 6-9-49  | 2135            | Wellsville Oil Company   |
| 33   | SE NE & NE SE & E/2 NW SE  | Bartlesville 1250'-1300'           | WF           | 22611     | 7-20-49 | 2195            | Barnsdall Oil Company    |
| 18   | S/2 SW   | Bartlesville 1100'-1300'           | WF           | 22731     | 9-9-49  | 2210            | Hoyt Oil Company         |
| 19   | All  |                                    |              |           |         |                 |                          |
| 30   | W/2 & W/2 SE   |                                    |              |           |         |                 |                          |
| 31   | NW (See 27N-13E, Washington Co)  |                                    |              |           |         |                 |                          |
| 22   | W/2 NW SE  | Bartlesville 1200'                 | WF           | 23540     | 4-10-50 | 2504            | Keener Oil & Gas Company |
| 27   | N/2 SW NE & S/2 NW NE & SW NE & N/2 NE NE & NE NW NE                                       |                                    |              |           |         |                 |                          |
| 33   | SW SE  | Bartlesville 1200'                 | WF           | 24490     | 3-6-51  | 3024            | Sunray Oil Corporation   |
| 33   | SE SE & E/2 SW & E/2 SW & NW NW SE & E/2 NW SW   | Bartlesville 1250'                 | WF           | 24719     | 3-9-51  | 3175            | Van Dull Bros.           |
| 34   | W/2 SW & S/2 SW NW (See 26N-13E, Washington Co)  |                                    |              |           |         |                 |                          |

L I M E N T A R Y C O P Y -  
NOT TO BE REPRODUCED

Oil-Flow Records  
Bartlesville, Oklahoma  
Bartlesville, Oklahoma  
Bartlesville, Oklahoma

(W) Well Description    WF-Water Flood    GI-Gas Injection    TP-Thermal Process



OKLAHOMA SECONDARY RECOVERY

| Sec. | Area and/or Well Description   | Formation & Depth   | Type Project | Order No. | Date     | Application No. | Applicant   |
|------|--|---|--------------|-----------|----------|-----------------|---|
| 28   | SW NE & SE<br>N/2 NE & SW NE   | Bartlesville 1250'  | WF           | 24817     | 6-7-51   | 3207            | Katherine Weber   |
| 33   |  |   |              |           |          |                 |   |
| 22   | SW SE SE<br>S/2 SW SW & SE SW & W/2 SW SE  | Bartlesville 1250'  | WF           | 25572     | 2-26-52  | 3671            | Keener Oil Company  |
| 23   |  |   |              |           |          |                 |   |
| 26   | W/2 & N/2 SE<br>SE NE NE & SE NE & E/2 NE SE   |   |              |           |          |                 |   |
| 27   | (See 26N-13E, Washington Co)   |   |              |           |          |                 |   |
| 22   | S/2 SW & E/2 NW SE & W/2 NE SE   | Bartlesville 1250'  | WF           | 26038     | 7-7-52   | 3950            | D. A. Green   |
| 18   | SE   | Bartlesville 1300'  | WF           | 26404     | 10-27-52 | 4156            | Plumtree Golf - 1976<br>Skiles Oil Corporation  |
| 4    | NW & W/2 NE & NW SE & N/2 SW   | Bartlesville 1300'  | WF           | 26654     | 1-13-53  | 4342            | Ohio Oil Company<br>L.D. O'Neil<br>COPAN Road   |
| 5    | E/2 NE & SE SW NE<br>(See 28N-13E, Washington Co)  |   |              |           |          |                 |   |
| 17   | SE NW & N/2 NE SW &<br>NW NW SE & W/2 SW NE &<br>W/2 NW NE & All that part of<br>E/2 W/2 NE lying W. of the<br>AT&SF Ry. right-of-way, and<br>NE NE NW & NW SW & S/2 NE NW<br>NW NE NW | Bartlesville 1300'<br>(Extends Area of Order 26404)                             | WF           | 26732     | 2-6-53   | 4398            | Skiles Oil Corporation  |
| 34   | SE & NE SE SW<br>(See 26N-13E, Washington Co)  | Bartlesville 1250'<br>to the corner of<br>the well in the<br>Bartlesville 1250' | WF           | 27036     | 5-5-53   | 4579            | Spencer Oil (74)<br>Keener Oil Company  |
| 1    | SE NW SW & SW SW & E/2 SE SW &<br>SW SE SW & SW SE & SW SE SE<br>NW & N/2 NE   | Bartlesville 1200'<br>Bartlesville 1200'<br>Bartlesville 1200'                  | WF           | 27058     | 3-9-53   | 4628            | Land Farms, Inc.<br>Bonaventure Oil Corporation<br>M.T. Oil, Bartlesville 1224/52<br>Nawco, Inc. 1/44 |
| 12   |  |   |              |           |          |                 |   |

NOT TO BE REPRODUCED

L I M E N T A R Y C O P Y -

Oil & Gas Records Corporation  
Bartlesville, Oklahoma  
Restriction on Release of Information





OKLAHOMA SECONDARY RECOVERY

| Sec. | Area and/or Well Description   | Formation & Depth                                | Type Project | Order No. | Date     | Application No. | Applicant   |
|------|--|--|--------------|-----------|----------|-----------------|---|
| 34   | S/2 S/2 NE & S/2 SE NW & NE SW & NW SE SW & S/2 SE SW  | Bartlesville 1250'                               | WF           | 27096     | 5-18-53  | 4663            | Stanley J. Olesky<br>D.A. Greeme  |
| 13   | SE SW & E/2 SW SW  | Bartlesville 1200'                               | GI           | 27890     | 12-12-53 | 5215            | R. F. Schoolfield, et al  |
| 20   | W/2 SW & N/2 NE SW & W/2 NW & N/2 NE NW & SW NE NW & NW SE NW & S/2 SE NW  | Bartlesville 1300'                               | WF           | 27973     | 1-6-54   | 5249            | Hoyt Oil Company  |
| 30   | S/2 NE   |  |              |           |          |                 |   |
| 14   | NW   | Bartlesville 1200'                               | WF           | 28456     | 4-19-54  | 5561            | C. L. Hester & F. J. Bonawit<br><i>Approved by Hester &amp; Bonawit</i><br>Beaton 01/19/2000 8059 |
| 4    | SW   | Dewey 505'                                       | WF           | 28727     | 6-9-54   | 5703            | Ohio Oil Company  |
| 5    | NW   | Bartlesville 1275'                               | WF           | 29161     | 9-27-54  | 5993            | K&S Drilling Company<br><i>Humberg's Oklahoma - 72</i>  |
| 6    | E/2 NE   |  |              |           |          |                 |   |
| 17   | SW SW & W/2 SE SW & NW SW SW NW & S/2 NE SW  | Bartlesville 1200' (Extends Area of Order 26732) | WFT          | 28312     | 10-21-54 | 6142            | Skilp Ony Corporation   |
| 1    | SW NW & NW SE NW & SW SE NW & N/2 NW SW & SW NW SW & NW NE SW & S/2 NE SW & NW SE SW & S/2 NW SE & NE SE & SE SE NE & E/2 SE SE & NW SE SE | Wayside 525'                                     | WF           | 29652     | 12-30-54 | 6381            | Bonaventure Off Corporation<br><i>Texasco Minerals, Inc.</i><br><i>Wassco, Inc. 1/94</i>          |
| 2    | SE SE NE   |  |              |           |          |                 |   |
| 12   | S/2 NE & W/2 SW & N/2 SW (See 27N-14E, Washington Oklahoma Co)   | Law Records Oklahoma City, Oklahoma              |              |           |          |                 |   |

NOT TO BE REPRODUCED

Law Records Corporation  
Oklahoma City, Oklahoma

(W) Well Description      WF-Water Flood      GI-Gas Injection      TP-Thermal Process



OKLAHOMA SECONDARY RECOVERY

| Sec. | Area and/or Well Description   | Formation & Depth                            | Type Project                   | Order No.      | Date              | Application No. | Applicant  |
|------|--|--|--------------------------------|----------------|-------------------|-----------------|--|
| 16   | W/2 SW (except SE SW SW) & All of SE (except NW NW SE) & that part of NE lying E. of the AT&SF Ry. | Bartlesville 1300'                           | WF                             | 31263          | 12-19-55          | 7617            | Skiles Oil Corporation   |
| 17   | W/2 SW (except SE SW SW) & All of SE (except NW NW SE) & that part of NE lying E. of the AT&SF Ry. | Bartlesville 1200'                           | WF<br>As Corrected by<br>31787 | 31566<br>31787 | 2-1-56<br>2-23-56 | 7761            | Texo Oil Corporation   |
| 13   | All (See 27N-14E, Washington Co)   | Bartlesville 1300'                           | WF                             | 31695          | 2-7-56            | 7819            | C.L. Hoyt  |
| 6    | NW & NE NE SW & NW NE SW (See 28N-13E, Washington Co)  | Bartlesville 1300'                           | WF                             | 31832          | 3-2-56            | 7880            | Bonaventure Oil Corporation                                    |
| 35   | SE (See 26N-13E, Washington Co)  | Squirrel 1100' (Extends Area of Order 28647) | WF                             | 32091          | 4-12-56           | 8095            | <del>Keener Oil Company</del><br>Alexander + McPherson 5-19-50 |
| 25   | W/2 NE & N/2 NW SE & SW NW SE & S/2 NE NE & SE NE & N/2 NE SE (See 27N-14E, Washington Co)         | Bartlesville 1250'                           | WF                             | 32226          | 4-12-56           | 8096            | C.L. Hoyt  |
| 30   | N/2 NE   | Bartlesville 1300'                           | WF                             | 32227          | 4-12-56           | 8129            | C.L. Hoyt  |
| 33   | S/2 NW & NE SW & E/2 NW SW & NW NW SE  | Bartlesville 1300'                           | WF                             | 32227          | 4-12-56           | 8129            | C.L. Hoyt  |
| 4    | S. 20 acres of Lot 1 in NE & SE NE & E/2 SE & E/2 SW SE  | Bartlesville 1300'                           | WF                             | 32227          | 4-25-56           | 8129            | L.D. & Clara C. Cook   |
| 10   | S/2 SE & NW SE & W/2 NE SE & SE NE SE  | Wayside 500'                                 | WF                             | 32758          | 6-19-56           | 8295            | B.H. & Jennie Mae Cleveland                                    |
| 6    | SE   | Bartlesville 1300'                           | WF                             | 32893          | 8-11-56           | 8362            | Clifford De Soto Shirey  |
| 16   | SW NW & S/2 NW NW  | Bartlesville 280'                            | WF                             | 33837          | 12-26-56          | 8914            | Skiles Oil Corp.   |

(W) Well Description      WF-Water Flood      GI-Gas Injection      TP-Thermal Process



OKLAHOMA SECONDARY RECOVERY

| Sec. | Area and/or Well Description   | Formation & Depth                                 | Type Project                   | Order No. | Date                           | Application No. | Applicant  |
|------|--|---|--------------------------------|-----------|--------------------------------|-----------------|--|
| 24   | SE & S/2 SW & SE NE SW & SE NE & S/2 SW NE & NE SW NE  | Squirrel 1050'                                    | WF                             | 34113     | 2-6-57                         | 9070            | Bonaventure Oil Corp   |
| 25   | NW NW<br>E/2 NE  |   |                                |           |                                |                 |  |
| 26   | SW NE & SE 10 A of Lot 1, SE 10 A of Lot 2 of NE & W/2 SE NE & NE SE NE & W/2 NW & N/2 NE SW & E/2 SE & N/2 SW SE & NW SE      | Wayside-550'<br>Crestenden, Brighton, White-Tyler | WF                             | 34233     | 2-21-57<br>leaves on roof 4/75 | 9148            | Buck & Delozier & Eula & Delmas Glatfelder<br><i>Miles Smith Construction, Inc</i><br>9-1-88 |
| 5    | SW & W/2 SE  | Bartlesville 1270'                                | WF                             | 34380     | 3-21-57                        | 9216            | Van Dall Bros  |
| 26   | S/2 SW SE & NE SW SE & SW SE SE W/2 NW   | Squirrel 1000'                                    | WF                             | 34771     | 5-15-57                        | 9460            | C. P. Shertzer   |
| 34   | N/2 NE & NE SW NE & N/2 SE NE W/2 NE   | Bartlesville 1200'                                | WF                             | 34772     | 5-15-57                        | 9461            | C. P. Shertzer<br>CAROL ANN BERNARD  |
| 6    | S/2 SE<br>N/2 NE   | Bartlesville 1270'                                | WF                             | 35052     | 6-26-57                        | 9632            | C. L. Hoyt   |
| 11   | S/2 SE   | Bartlesville 1200'                                | WF                             | 35264     | 7-31-57                        | 9768            | W. R. Davis<br>W. R. Shertzer  |
| 14   | NW   |   |                                |           |                                |                 |  |
| 5    | E/2 NE   | Bartlesville 1300'                                | Inj. Wtr & CO <sub>2</sub> Gas | 35617     | 10-3-57                        | 9933            | Wellsville Oil Co  |
| 6    | SE 10 A & W 21.36 A of Lot 6, Lot 7, SE SW E/2 NE NW & W/2 NE NW & E. 20 A. & NW 11.16 A of Lot 1 (See 27N-12E, Washington Co) | Bartlesville 1265'                                | WF                             | 35724     | 10-18-57                       | 10025           | OPY<br>Signal Oil & Gas Co.<br>DONALD E. WOOD  |
| 7    |  |   |                                |           |                                |                 |  |
| 20   | SE NE & NE NE & N/2 SE N/2 NW  | Bartlesville 1300'                                | WF                             | 36078     | 12-12-57                       | 10246           | Lloyd Demory, et al<br>LENNIE A. ANDERSON  |
| 21   |  |   |                                |           |                                |                 |  |

NOT TO BE REPRODUCED

Oil Law Records Corporation of Oklahoma City

(W) Well Description      WF-Water Flood      GI-Gas Injection      TP-Thermal Process





OKLAHOMA SECONDARY RECOVERY

| Sec. | Area and/or Well Description  | Formation & Depth                  | Type Project | Order No. | Date    | Applic-<br>tion No. | Applicant  |
|------|---|------------------------------------|--------------|-----------|---------|---------------------|--|
| 36   | SE SE & S/2 SW SE &<br>NW SW SE<br>(See 26N-13E & 26N-14E,<br>Washington Co)              | Peru 750'                          | WF           | 36340     | 1-29-58 | 10416               | Bonaventure Oil Corp   |
| 3    | SE SW SE & SE SE<br>E/2 NW NE & NE NE &<br>E/2 SE NE                                      | Wayside 550'                       | WF           | 36437     | 2-12-58 | 10422               | Sharpton Brothers  |
| 5    | NW NE & N/2 SW NE &<br>SW SW NE   | Bartlesville 1300'                 | WF           | 36449     | 2-12-58 | 10458               | C. L. Hoyt   |
| 15   | W 40 acres of E 80 acres of<br>S 120 acres of SE  | Bartlesville 1230'                 | WF           | 37220     | 6-6-58  | 10861               | Frank Small Oil Co   |
| 2    | S/2 SW & NW SW &<br>S/2 NE SW   | Wayside 550'                       | WF           | 37281     | 6-17-58 | 10899               | <i>New York Oil Corp</i><br><i>Bonaventure Oil Corp</i><br><i>Texaco Minerals Inc.</i><br><i>Newco Minerals Inc.</i><br><i>3-17-94</i> |
| 11   | N/2 & SW & N/2 SE   |                                    |              |           |         |                     |  |
| 2    | NW NW   |                                    |              |           |         |                     |  |
| 3    | E/2 NE & SW NE &<br>N/2 SE & SW   | Wayside 500'                       | WF           | 37311     | 6-19-58 | 10915               | Frank C. Taylor  |
| 8    | NW NW SW & NE SW &<br>SW NW SE & NW SW SE &<br>E/2 SW SE & NE NW SE &<br>NE SE & NE SE SE | Wayside 520'<br>Bartlesville 1300' | WF           | 37412     | 7-11-58 | 10985               | Loyton Oil Co  |
| 7    | E/2 SW SW   | Wayside 525'                       | WF           | 38406     | 12-4-58 | 11467               | Loyton Oil Co  |
| 17   | S/2 NE NW & NW NE NW<br>(See 27N-12E, Washington Co)                                      | Bartlesville 1300'                 | WF           |           |         |                     |  |

(W) Well Description      WF-Water Flood      GI-Gas Injection      TP-Thermal Process



OKLAHOMA SECONDARY RECOVERY


| Sec. | Area and/or Well Description   | Formation & Depth                    | Type Project | Order No. | Date     | Application No. | Applicant                                |
|------|--|--------------------------------------|--------------|-----------|----------|-----------------|--|
| 7    | SE SW & S/2 SE<br>NW NW & N/2 SW NW &<br>SE SW NW  | Bartlesville 1300'                   | WF           | 38456     | 12-16-58 | 11516           | C. L. Hoyt<br>FRAGAN, WA                 |
| 18   | N/2 NE & NE SE NE  |                                      |              |           |          |                 |  |
| 35   | NW & N/2 SW  | Bartlesville 1200'                   | WF           | 39423     | 4-21-59  | 11950           | Charles F. Shertzer<br>EARNE A. ANDERSON |
| 35   | E/2 NE   | Peru 700'                            | WF           | 39424     | 4-21-59  | 11951           | Robin Oil Co                             |
| 36   | E/2 NW   |                                      |              |           |          |                 |  |
| 25   | S/2 SE   | Peru 745'                            | WF           | 40864     | 10-21-59 | 12727           | Midwest Drilg Co                         |
| 36   | NE & N/2 SE & NE SW SE<br>(See 27N-14E Washington Co)  | Bartlesville 1220'                   |              |           |          |                 |  |
| 6    | NE NW SW & S/2 NE SW<br>(See 28N-13E Washington Co)  | Bartlesville 1264'                   | WF           | 44459     | 2-1-61   | 14554           | Hoyt Oil Co<br>FRAGAN, WA                |
| 12   | W/2 NW SE & S/2 NE SW &<br>SE SW   | Wayside 500' &<br>Bartlesville 1250' | WF           | 44557     | 2-16-61  | 14600           | John Greene et al                        |
| 10   | SW NE & W/2 NW NE &<br>W/2 SE NE   | Wayside 520'                         | WF           | 44698     | 3-2-61   | 14673           | Walter Sharpton, et al                   |
| 33   | E/2 SW SW & SE SW &<br>E/2 NW SE & E/2 SE & SE NE<br>S/2 SW NW & W/2 SW<br>(See 26N-13E Washington Co) | Bartlesville 1250'                   | WF           | 46103     | 7-7-61   | 15332           | Spencer Oil Co (NY)<br>Van Dail Bros     |
| 34   |  |                                      |              |           |          |                 |  |
| 8    | NE NE & E/2 NW NE &<br>E/2 SW NE & SW SW NE &<br>SW SE NE & N/2 SE NE                                  | Bartlesville 1300' &<br>Wayside 500' | WF           | 47820     | 1-25-62  | 16142           | Loyton Oil Co                            |

(W) Well Description

WF-Water Flood

GI-Gas Injection

TP-Thermal Process



WASHINGTON COUNTY

Twp- 27N

Rge- 13E

OKLAHOMA SECC ARY RECOVERY

| Sec.     | Area and/or Well Description   | Formation & Depth  | Type Project | Order No.                      | Date    | Application No.        | Applicant   |
|----------|--|--|--------------|--------------------------------|---------|------------------------|---|
| 11       | N/2 SE & SW  | Bartlesville 1250'   | WF           | 49988                          | 10-4-62 | 17276                  | Salmon Corporation  |
| 24       | SE<br>(See 27N-14E Washington Co)  | Dewey 400' <i>Pallett Montgomery</i><br>Bartlesville 1250' | WF           | 54635 <i>Flowed terminated</i> | 3-24-64 | 19817 <i>years ago</i> | <i>Per char. Shervter Petroleum Services Company Charles F. Shervter Box 712, Kilgore, Tex.</i>         |
| 4        | N/2 NE NE<br>E/2 SE<br>(See 28N-13E Washington Co)   | Bartlesville 1350'<br>Wayside 570'                         | WF           | 54734                          | 4-2-64  | 19831                  | Forest Oil Corp   |
| 18       | E/2 NW & NW NW<br>(See 27N-12E Washington Co)  | Wayside 500'   | WF           | 55899                          | 7-28-64 | 20510                  | Layton Oil Co   |
| 11<br>14 | S/2 SE<br>N/2 NE   | Wayside 575'   | WF           | 57658                          | 2-17-65 | 21483                  | <i>Per Shervter</i><br>W.R. Davis   |
| 1        | E/2 SE NW & W/2 SW NE  | Wayside 550'<br>Bartlesville 1280'                         | WF           | 60082                          | 9-21-65 | 22895                  | Ren-Mar Drlg Co   |
| 24       | NW & N/2 NE & NW SW NE & NW SW & W/2 NE SW & NE NE<br>(See 26N-14E, 28N-13E, Washington County)  | Ramsey 650'<br>Bartlesville 1200-50'                       | WF           | 63364                          | 7-28-66 | 25079                  | Browder & Ratcliff  |
| 11       | E/2 NE/4 & W/2 NE/4 & NE/4 NW/4 & NW/4 NW/4 & S/2 NW/4 SW/4 SW/4 & S/2 NW/4 SW/4 & NW/4 NW/4 SW/4 & NE/4 NW/4 SW/4 & N/2 NE/4 SW/4<br>(See Sec. 6 & 7 - 27N - 14E Washington County) | Bartlesville Sand<br>Bartlesville Sand                     | WF           | 123832                         | 8-27-76 |                        | <del>Ladd Petroleum Corporation</del><br>Taxacan Minerals Inc.<br><del>Ladd Petroleum Corporation</del> |
| 12       |  |  | WF           | 123832                         | 8-27-76 |                        |   |

*Pallett #2 NE NW 1073E to Brocton #1/2*

(66) (W) Well Description WF-Water Flood GI-Gas Injection TP-Thermal Process



WASHINGTON COUNTY  
Twp-27N Rge-13E