



December 17, 2021

Oklahoma Corporation Commission
PO Box 52000
Oklahoma City, OK 73152

Attn: Brandy Wreath, Director, Public Utility Division

RE: Notice of Intent to Construct a Windfarm in Johnston and Bryan Counties, OK

Dear Commission,

Pursuant to §17-160.21 of the Oklahoma Wind Energy Development Act (and OAC 165:34-45-4), Twelvemile Energy, LLC, presents this letter to the Oklahoma Corporation Commission (OCC) as notification of intent to construct a wind energy project ("Facility") in Bryan and Johnston Counties, Oklahoma.

On July 24, 2018, we filed FAA form 7460-1 for one hundred and three (103) permanent wind energy turbine locations. Notice was sent to OCC on January 23, 2019. On November 30, 2021, new FAA form 7460-1s were filed with revised turbine locations and turbine heights. The wind energy turbine locations, including longitude and latitude, are specified in Exhibit A to this letter. Exhibit B to this letter contains a depiction of the project boundary. The Facility plan is in a preliminary stage and commencement of construction for the installation and commissioning of wind energy turbines is not imminent.

Simultaneously with submitting this letter to the OCC, we are mailing a copy of this letter and exhibits to the Board of County Commissioners for Bryan and Johnston Counties, Oklahoma, as evidenced by the cc: information at the end of this page.

In the event that this Notice is deemed to be a "Report" pursuant to 17 O.S. §160.20 (B), we attest to compliance with the setback requirements of 17 O.S. §160-20 (A).

We request affirmation of submission of the Notice by providing a reply via email pursuant to OAC 165:35-45-44(b). Thank you.

Regards,

Twelvemile Energy, LLC

Cc: Johnston County Commissioners, 403 W. Main St., Tishomingo, OK 73460
Board of Bryan County Commissioners Office, 323 W. Beech St., Durant, OK 74701



EXHIBIT A – TURBINE LOCATIONS SUBMITTED TO FAA



Notice of Proposed Construction or Alteration - Off Airport


























[Add a New Case \(Off Airport\) - Desk Reference Guide V_2018.2.1](#)

[Add a New Case \(Off Airport\) for Wind Turbines - Met Towers \(with WT Farm\) - WT-Barge Crane - Desk Reference Guide V_2018.2.1](#)


Project Name: TWELV-000680185-21

Project Summary : TWELV-000680185-21

Structure	City, State	Lat/Long	Map	Actions	7460-2 Received	Latest Letter
1 Accepted 2021-WTW-8804-OE	Milburn, OK	34° 10' 28.77" N 96° 32' 46.28" W	Show Map	Clone Upload a PDF Add 7460-2		None
2 Accepted 2021-WTW-8805-OE	Milburn, OK	34° 10' 35.08" N 96° 32' 32.04" W	Show Map	Clone Upload a PDF Add 7460-2		None
3 Accepted 2021-WTW-8806-OE	Milburn, OK	34° 10' 39.80" N 96° 32' 17.18" W	Show Map	Clone Upload a PDF Add 7460-2		None
4 Accepted 2021-WTW-8807-OE			Show Map	Clone Upload a PDF Add 7460-2		None
5 Accepted 2021-WTW-8808-OE	Milburn, OK	34° 10' 52.12" N 96° 31' 0.08" W	Show Map	Clone Upload a PDF Add 7460-2		None
6 Accepted 2021-WTW-8809-OE			Show Map	Clone Upload a PDF Add 7460-2		None
7 Accepted 2021-WTW-8810-OE	Milburn, OK	34° 10' 35.50" N 96° 30' 12.72" W	Show Map	Clone Upload a PDF Add 7460-2		None
8 Accepted 2021-WTW-8811-OE			Show Map	Clone Upload a PDF Add 7460-2		None
9 Accepted 2021-WTW-8812-OE	Milburn, OK	34° 10' 54.51" N 96° 29' 6.93" W	Show Map	Clone Upload a PDF Add 7460-2		None
10 Accepted 2021-WTW-8813-OE			Show Map	Clone Upload a PDF Add 7460-2		None
11 Accepted 2021-WTW-8814-OE	Milburn, OK	34° 11' 5.64" N 96° 28' 18.05" W	Show Map	Clone Upload a PDF Add 7460-2		None
12 Accepted 2021-WTW-8815-OE		34° 10' 29.13" N 96° 28' 27.79" W	Show Map	Clone Upload a PDF Add 7460-2		None
13 Accepted 2021-WTW-8816-OE	Milburn, OK	34° 10' 29.89" N 96° 28' 10.47" W	Show Map	Clone Upload a PDF Add 7460-2		None
14 Accepted 2021-WTW-8817-OE	Milburn, OK	34° 9' 45.29" N 96° 32' 46.49" W	Show Map	Clone Upload a PDF Add 7460-2		None
15 Accepted 2021-WTW-8818-OE	Milburn, OK	34° 9' 53.09" N 96° 32' 32.64" W	Show Map	Clone Upload a PDF Add 7460-2		None
16 Accepted 2021-WTW-8819-OE			Show Map	Clone Upload a PDF Add 7460-2		None
17 Accepted 2021-WTW-8820-OE	Milburn, OK	34° 9' 52.08" N 96° 31' 28.38" W	Show Map	Clone Upload a PDF Add 7460-2		None
18 Accepted 2021-WTW-8821-OE	Milburn, OK	34° 9' 58.45" N 96° 31' 8.38" W	Show Map	Clone Upload a PDF Add 7460-2		None
19 Accepted 2021-WTW-8822-OE	Milburn, OK	34° 10' 11.58" N 96° 30' 44.67" W	Show Map	Clone Upload a PDF Add 7460-2		None
20 Accepted	Milburn, OK	34° 9' 43.52" N 96° 30' 19.17" W	Show Map	Clone Upload a PDF		None

					Add 7460-2	
21 Accepted 2021-WTW-8824-OE	Milburn, OK	34° 9' 43.33" N 96° 30' 2.87" W	 Show Map	Clone Upload a PDF Add 7460-2		None
22 Accepted 2021-WTW-8825-OE	Milburn, OK	34° 9' 54.44" N 96° 29' 28.96" W	 Show Map	Clone Upload a PDF Add 7460-2		None
23 Accepted 2021-WTW-8826-OE	Milburn, OK	34° 9' 54.23" N 96° 29' 9.88" W	 Show Map	Clone Upload a PDF Add 7460-2		None
24 Accepted 2021-WTW-8827-OE	Milburn, OK	34° 9' 53.19" N 96° 28' 53.22" W	 Show Map	Clone Upload a PDF Add 7460-2		None
25 Accepted 2021-WTW-8828-OE	Milburn, OK	34° 9' 49.38" N 96° 28' 34.20" W	 Show Map	Clone Upload a PDF Add 7460-2		None
26 Accepted 2021-WTW-8829-OE	Milburn, OK	34° 9' 47.21" N 96° 28' 17.80" W	 Show Map	Clone Upload a PDF Add 7460-2		None
27 Accepted 2021-WTW-8830-OE	Milburn, OK	34° 9' 41.83" N 96° 27' 58.67" W	 Show Map	Clone Upload a PDF Add 7460-2		None
28 Accepted 2021-WTW-8831-OE	Milburn, OK	34° 9' 10.36" N 96° 31' 42.86" W	 Show Map	Clone Upload a PDF Add 7460-2		None
29 Accepted 2021-WTW-8832-OE	Milburn, OK	34° 9' 9.92" N 96° 31' 25.38" W	 Show Map	Clone Upload a PDF Add 7460-2		None
30 Accepted 2021-WTW-8833-OE	Milburn, OK	34° 9' 9.73" N 96° 31' 8.00" W	 Show Map	Clone Upload a PDF Add 7460-2		None
31 Accepted 2021-WTW-8834-OE	Milburn, OK	34° 9' 9.95" N 96° 30' 50.36" W	 Show Map	Clone Upload a PDF Add 7460-2		None
32 Accepted 2021-WTW-8835-OE	Milburn, OK	34° 9' 10.17" N 96° 30' 32.59" W	 Show Map	Clone Upload a PDF Add 7460-2		None
33 Accepted 2021-WTW-8836-OE	Milburn, OK	34° 9' 10.56" N 96° 30' 12.57" W	 Show Map	Clone Upload a PDF Add 7460-2		None
34 Accepted 2021-WTW-8837-OE	Milburn, OK	34° 9' 9.09" N 96° 29' 56.37" W	 Show Map	Clone Upload a PDF Add 7460-2		None
35 Accepted 2021-WTW-8838-OE	Milburn, OK	34° 8' 28.19" N 96° 32' 9.10" W	 Show Map	Clone Upload a PDF Add 7460-2		None
36 Accepted 2021-WTW-8839-OE	Milburn, OK	34° 8' 28.29" N 96° 31' 49.49" W	 Show Map	Clone Upload a PDF Add 7460-2		None
37 Accepted 2021-WTW-8840-OE	Milburn, OK	34° 7' 52.45" N 96° 32' 25.73" W	 Show Map	Clone Upload a PDF Add 7460-2		None
38 Accepted 2021-WTW-8841-OE	Milburn, OK	34° 7' 52.77" N 96° 32' 6.97" W	 Show Map	Clone Upload a PDF Add 7460-2		None
39 Accepted 2021-WTW-8842-OE	Milburn, OK	34° 7' 53.36" N 96° 31' 49.99" W	 Show Map	Clone Upload a PDF Add 7460-2		None
40 Accepted 2021-WTW-8843-OE	Milburn, OK	34° 7' 59.35" N 96° 31' 34.49" W	 Show Map	Clone Upload a PDF Add 7460-2		None
41 Accepted 2021-WTW-8844-OE	Milburn, OK	34° 8' 14.95" N 96° 31' 11.18" W	 Show Map	Clone Upload a PDF Add 7460-2		None
42 Accepted 2021-WTW-8845-OE	Milburn, OK	34° 8' 22.03" N 96° 30' 56.68" W	 Show Map	Clone Upload a PDF Add 7460-2		None
43 Accepted 2021-WTW-8846-OE	Milburn, OK	34° 8' 28.32" N 96° 30' 41.63" W	 Show Map	Clone Upload a PDF Add 7460-2		None
44 Accepted 2021-WTW-8847-OE	Milburn, OK	34° 8' 27.96" N 96° 30' 20.93" W	 Show Map	Clone Upload a PDF Add 7460-2		None
45 Accepted 2021-WTW-8848-OE	Milburn, OK	34° 8' 44.28" N 96° 29' 27.28" W	 Show Map	Clone Upload a PDF Add 7460-2		None
46 Accepted 2021-WTW-8849-OE	Milburn, OK	34° 8' 49.29" N 96° 29' 11.45" W	 Show Map	Clone Upload a PDF Add 7460-2		None
47	Milburn, OK	34° 8' 53.92" N		Clone		None

Accepted 2021-WTW-8850-OE		96° 28' 55.70" W	Show Map	Upload a PDF Add 7460-2	
48 Accepted 2021-WTW-8851-OE	Milburn, OK	34° 8' 55.45" N 96° 28' 34.52" W	Show Map	Clone Upload a PDF Add 7460-2	None
49 Accepted 2021-WTW-8852-OE	Milburn, OK	34° 9' 14.04" N 96° 28' 17.93" W	Show Map	Clone Upload a PDF Add 7460-2	None
50 Accepted 2021-WTW-8853-OE	Milburn, OK	34° 7' 18.64" N 96° 30' 39.58" W	Show Map	Clone Upload a PDF Add 7460-2	None
51 Accepted 2021-WTW-8854-OE	Milburn, OK	34° 7' 28.46" N 96° 30' 21.85" W	Show Map	Clone Upload a PDF Add 7460-2	None
52 Accepted 2021-WTW-8855-OE	Milburn, OK	34° 7' 51.46" N 96° 30' 7.64" W	Show Map	Clone Upload a PDF Add 7460-2	None
53 Accepted 2021-WTW-8856-OE	Milburn, OK	34° 7' 53.04" N 96° 29' 48.27" W	Show Map	Clone Upload a PDF Add 7460-2	None
54 Accepted 2021-WTW-8857-OE	Milburn, OK	34° 7' 55.90" N 96° 28' 46.17" W	Show Map	Clone Upload a PDF Add 7460-2	None
55 Accepted 2021-WTW-8858-OE	Milburn, OK	34° 8' 2.33" N 96° 28' 32.15" W	Show Map	Clone Upload a PDF Add 7460-2	None
56 Accepted 2021-WTW-8859-OE	Milburn, OK	34° 8' 5.19" N 96° 28' 15.98" W	Show Map	Clone Upload a PDF Add 7460-2	None
57 Accepted 2021-WTW-8860-OE	Milburn, OK	34° 8' 12.62" N 96° 28' 2.19" W	Show Map	Clone Upload a PDF Add 7460-2	None
58 Accepted 2021-WTW-8861-OE	Milburn, OK	34° 8' 21.38" N 96° 27' 49.63" W	Show Map	Clone Upload a PDF Add 7460-2	None
59 Accepted 2021-WTW-8862-OE	Milburn, OK	34° 8' 28.29" N 96° 32' 30.82" W	Show Map	Clone Upload a PDF Add 7460-2	None
60 Accepted 2021-WTW-8863-OE	Milburn, OK	34° 6' 34.61" N 96° 30' 32.20" W	Show Map	Clone Upload a PDF Add 7460-2	None
61 Accepted 2021-WTW-8864-OE	Milburn, OK	34° 6' 42.73" N 96° 30' 7.95" W	Show Map	Clone Upload a PDF Add 7460-2	None
62 Accepted 2021-WTW-8865-OE	Milburn, OK	34° 7' 0.55" N 96° 30' 0.96" W	Show Map	Clone Upload a PDF Add 7460-2	None
63 Accepted 2021-WTW-8866-OE	Milburn, OK	34° 7' 9.62" N 96° 29' 48.46" W	Show Map	Clone Upload a PDF Add 7460-2	None
64 Accepted 2021-WTW-8867-OE	Milburn, OK	34° 7' 18.30" N 96° 28' 34.24" W	Show Map	Clone Upload a PDF Add 7460-2	None
65 Accepted 2021-WTW-8868-OE	Milburn, OK	34° 7' 23.72" N 96° 28' 17.89" W	Show Map	Clone Upload a PDF Add 7460-2	None
66 Accepted 2021-WTW-8869-OE	Milburn, OK	34° 7' 23.96" N 96° 28' 2.23" W	Show Map	Clone Upload a PDF Add 7460-2	None
67 Accepted 2021-WTW-8870-OE	Milburn, OK	34° 7' 31.62" N 96° 27' 49.56" W	Show Map	Clone Upload a PDF Add 7460-2	None
68 Accepted 2021-WTW-8871-OE	Milburn, OK	34° 6' 36.08" N 96° 29' 28.07" W	Show Map	Clone Upload a PDF Add 7460-2	None
69 Accepted 2021-WTW-8872-OE	Milburn, OK	34° 6' 33.79" N 96° 29' 2.81" W	Show Map	Clone Upload a PDF Add 7460-2	None
70 Accepted 2021-WTW-8873-OE	Milburn, OK	34° 6' 29.93" N 96° 28' 34.32" W	Show Map	Clone Upload a PDF Add 7460-2	None
71 Accepted 2021-WTW-8874-OE	Milburn, OK	34° 6' 29.91" N 96° 28' 17.81" W	Show Map	Clone Upload a PDF Add 7460-2	None
72 Accepted 2021-WTW-8875-OE	Milburn, OK	96° 28' 1.66" W	Show Map	Clone Upload a PDF Add 7460-2	None
73 Accepted 2021-WTW-8876-OE	Milburn, OK	34° 6' 36.78" N 96° 27' 45.78" W	Show Map	Clone Upload a PDF Add 7460-2	None

74 Accepted 2021-WTW-8877-OE	Milburn, OK	34° 6' 44.38" N 96° 27' 28.42" W	 Show Map	Clone Upload a PDF Add 7460-2	None
------------------------------------	-------------	-------------------------------------	---	-------------------------------------	------

[Mapping - Desk Reference Guide V_2018.2.0](#) [Attaching Documents - Desk Reference Guide V_2018.2.0](#)

[Upload a PDF to the Project](#)

Draft: Cases that have been saved by the user but have not been submitted to the FAA.

Waiting: Wind Turbine/Met Tower (w/WT Farm) cases that have not been submitted to the FAA and are waiting for an action from the user, either to verify the map or attach specific documents

Accepted: Cases that have been submitted to the FAA.

Add Letter: Cases that have been reviewed by the FAA and require additional information from the user.

Work in Progress: Cases that are being evaluated by the FAA.

Interim: Cases that have been reviewed by the FAA and require resolution from the user.

Determined: Cases that have a completed aeronautical study and an FAA determination.

Terminated: Cases that are no longer valid.

Please allow the FAA a minimum of 45 days to complete a study.

Case Transfer:

- Use the check box(es) to select the case(s) you want to transfer.
- Select the "Transfer Cases button" to open the "Manage Transfer Cases" screen.

Note: Drafts and cases in Add and Terminated status can not be transferred.

[Click here to contact the appropriate representative.](#)





EXHIBIT B – DEPICTION OF PROJECT BOUNDARY

Twelvemile Energy

FAA layout submitted 11/30/21

Legend

-  Project boundary
-  Turbine locations

