

April 11, 2024

Oklahoma Corporation Commission  
P.O. Box 52000  
Oklahoma City, Oklahoma

Attn: Public Utility Division

Emailed to: pudenergy@occ.ok.gov

## **NOTICE OF INTENT TO CONSTRUCT**

Note that this is a refiling to ensure compliance with OWEDA.

Pursuant to the notice requirements contained at Section 160.21 of the Oklahoma Wind Energy Development Act, 17 O.S. §§ 160.11–160.22 (OWEDA), the notice requirements contained at OAC 165:35-45-4 of the Oklahoma Corporation Commission's (Corporation Commission's) Wind Energy rules, and the notice requirements contained at OAC 25:40-3-1 of the Oklahoma Department of Aerospace and Aeronautics' (ODAA) Wind Energy Rules, NextEra Energy Resources, Inc. hereby re-submits to the Corporation Commission notification of intent to build the Ponderosa II Wind Energy Project ("Ponderosa II") which was initially submitted on 4/20/2023. Ponderosa II is located in Beaver County, Oklahoma. Simultaneous to this notification, a copy (attached as Exhibit A) is being sent to Beaver County Commissioners. Notice has previously been timely sent to the Oklahoma Aeronautics Commission and is being sent again contemporaneously with this refiling.

The Federal Aviation Administration ("FAA") 7460-1 forms for Ponderosa II were submitted to the FAA on October 21, 2022 and March 7, 2023 and are attached hereto as Exhibit B. The project description depicting the boundary is attached hereto as Exhibit C.

NextEra Energy Resources, Inc. hereby attests compliance with the provisions of 17 O.S. § 160.20 (A).

Please do not hesitate to contact us with any questions regarding this filing.

Sincerely,

Christopher Banks  
Project Manager, Development  
Christopher.Banks@nexteraenergy.com

Cc:  
Mark Argenbright, Director, Public Utility Division

## Exhibit A

April 11, 2024

Beaver County Board of County Commissioners  
11 Second St.  
Beaver, OK 73932

Attn: Roy Fleming                      C.J. Rose                      Kerry Regier  
District 1 Commissioner      District 2 Commissioner      District 3 Commissioner

Emailed to: [bvrco1@beaver.okcounties.org](mailto:bvrco1@beaver.okcounties.org), [bvrco2@beaver.okcounties.org](mailto:bvrco2@beaver.okcounties.org),  
[bvrco3@beaver.okcounties.org](mailto:bvrco3@beaver.okcounties.org)

### NOTICE OF INTENT TO CONSTRUCT

Note that this is a refiling to ensure compliance with OWEDA.

Pursuant to the notice requirements contained at Section 160.21 of the Oklahoma Wind Energy Development Act, 17 O.S. §§ 160.11–160.22 (OWEDA), the notice requirements contained at OAC 165:35-45-4 of the Oklahoma Corporation Commission’s (Corporation Commission’s) Wind Energy rules, and the notice requirements contained at OAC 25:40-3-1 of the Oklahoma Department of Aerospace and Aeronautics’ (ODAA) Wind Energy Rules, NextEra Energy Resources, Inc. hereby re-submits to the Corporation Commission notification of intent to build the Ponderosa II Wind Energy Project (“Ponderosa II”) which was initially submitted on 4/20/2023. Ponderosa II is located in Beaver County, Oklahoma. Simultaneous to this notification, a copy (attached as Exhibit A) is being sent to Beaver County Commissioners. Notice has previously been timely sent to the Oklahoma Aeronautics Commission and is being sent again contemporaneously with this refiling.

The Federal Aviation Administration (“FAA”) 7460-1 forms for Ponderosa II were submitted to the FAA on October 21, 2022 and March 7, 2023 and are attached hereto as Exhibit B. The project description depicting the boundary is attached hereto as Exhibit C.

Please do not hesitate to contact us with any questions regarding this filing.

Sincerely,

Christopher Banks  
Project Manager, Development  
[Christopher.Banks@nexteraenergy.com](mailto:Christopher.Banks@nexteraenergy.com)

Cc: Mark Argenbright, Director, Public Utility Division



## Notice of Proposed Construction or Alteration - Off Airport

[Add a New Case \(Off Airport\) - Desk Reference Guide V\\_2018.2.1](#)

[Add a New Case \(Off Airport\) for Wind Turbines - Met Towers \(with WT Farm\) - WT-Barge Crane - Desk Reference Guide V\\_2018.2.1](#)

**Project Name:** BOULE-000754189-22

### Project Summary : BOULE-000754189-22

Structure	City, State	Lat/Long	Map	Actions	7460-2 Received	Latest Letter
1 Accepted 2022-WTW-9331-OE	Balko, OK	36° 37' 41.37" N 100° 51' 0.68" W	Show Map	Clone Upload a PDF Add 7460-2		None
2 Accepted 2022-WTW-9332-OE	Balko, OK	36° 37' 37.26" N 100° 50' 24.27" W	Show Map	Clone Upload a PDF Add 7460-2		None
3 Accepted 2022-WTW-9333-OE	Balko, OK	36° 37' 35.43" N 100° 50' 6.59" W	Show Map	Clone Upload a PDF Add 7460-2		None
4 Accepted 2022-WTW-9334-OE	Balko, OK	36° 37' 27.44" N 100° 49' 14.11" W	Show Map	Clone Upload a PDF Add 7460-2		None
5 Accepted 2022-WTW-9335-OE	Balko, OK	36° 37' 39.18" N 100° 48' 54.20" W	Show Map	Clone Upload a PDF Add 7460-2		None
6 Accepted 2022-WTW-9336-OE	Balko, OK	36° 37' 27.87" N 100° 48' 19.95" W	Show Map	Clone Upload a PDF Add 7460-2		None
7 Accepted 2022-WTW-9337-OE	Balko, OK	36° 37' 28.76" N 100° 48' 0.06" W	Show Map	Clone Upload a PDF Add 7460-2		None
8 Accepted 2022-WTW-9338-OE	Balko, OK	36° 36' 13.58" N 100° 52' 39.16" W	Show Map	Clone Upload a PDF Add 7460-2		None
9 Accepted 2022-WTW-9339-OE	Balko, OK	36° 36' 25.87" N 100° 52' 4.16" W	Show Map	Clone Upload a PDF Add 7460-2		None
10 Accepted 2022-WTW-9340-OE	Balko, OK	36° 36' 38.76" N 100° 50' 7.39" W	Show Map	Clone Upload a PDF Add 7460-2		None
11 Accepted 2022-WTW-9341-OE	Balko, OK	36° 36' 49.47" N 100° 47' 16.16" W	Show Map	Clone Upload a PDF Add 7460-2		None
12 Accepted 2022-WTW-9342-OE	Balko, OK	36° 36' 39.43" N 100° 46' 38.58" W	Show Map	Clone Upload a PDF Add 7460-2		None
13 Accepted 2022-WTW-9343-OE	Balko, OK	36° 37' 13.74" N 100° 45' 32.06" W	Show Map	Clone Upload a PDF Add 7460-2		None
14 Accepted 2022-WTW-9344-OE	Balko, OK	36° 35' 48.29" N 100° 50' 37.25" W	Show Map	Clone Upload a PDF Add 7460-2		None
15 Accepted 2022-WTW-9345-OE	Balko, OK	36° 35' 48.09" N 100° 50' 21.52" W	Show Map	Clone Upload a PDF Add 7460-2		None
16 Accepted 2022-WTW-9346-OE	Balko, OK	36° 35' 37.73" N 100° 49' 58.61" W	Show Map	Clone Upload a PDF Add 7460-2		None
17 Accepted 2022-WTW-9347-OE	Balko, OK	36° 35' 54.32" N 100° 49' 9.14" W	Show Map	Clone Upload a PDF Add 7460-2		None
18 Accepted 2022-WTW-9348-OE	Balko, OK	36° 35' 55.98" N 100° 48' 9.01" W	Show Map	Clone Upload a PDF Add 7460-2		None
19 Accepted 2022-WTW-9349-OE	Balko, OK	36° 34' 50.63" N 100° 50' 38.13" W	Show Map	Clone Upload a PDF Add 7460-2		None
20 Accepted	Balko, OK	36° 34' 32.93" N 100° 49' 18.21" W	Show Map	Clone Upload a PDF		None

2022-WTW-9350-OE					<a href="#">Add 7460-2</a>	
<a href="#">21</a> Accepted 2022-WTW-9351-OE	Balko, OK	36° 35' 0.00" N 100° 48' 48.07" W	<a href="#">Show Map</a>	<a href="#">Clone</a> <a href="#">Upload a PDF</a> <a href="#">Add 7460-2</a>		None
<a href="#">22</a> Accepted 2022-WTW-9352-OE	Balko, OK	36° 35' 27.44" N 100° 48' 29.16" W	<a href="#">Show Map</a>	<a href="#">Clone</a> <a href="#">Upload a PDF</a> <a href="#">Add 7460-2</a>		None
<a href="#">23</a> Accepted 2022-WTW-9353-OE	Balko, OK	36° 35' 22.00" N 100° 48' 13.42" W	<a href="#">Show Map</a>	<a href="#">Clone</a> <a href="#">Upload a PDF</a> <a href="#">Add 7460-2</a>		None
<a href="#">24</a> Accepted 2022-WTW-9354-OE	Balko, OK	36° 34' 31.15" N 100° 47' 8.87" W	<a href="#">Show Map</a>	<a href="#">Clone</a> <a href="#">Upload a PDF</a> <a href="#">Add 7460-2</a>		None
<a href="#">25</a> Accepted 2022-WTW-9355-OE	Balko, OK	36° 34' 7.34" N 100° 46' 18.39" W	<a href="#">Show Map</a>	<a href="#">Clone</a> <a href="#">Upload a PDF</a> <a href="#">Add 7460-2</a>		None
<a href="#">26</a> Accepted 2022-WTW-9356-OE	Balko, OK	36° 34' 5.54" N 100° 46' 1.98" W	<a href="#">Show Map</a>	<a href="#">Clone</a> <a href="#">Upload a PDF</a> <a href="#">Add 7460-2</a>		None
<a href="#">27</a> Accepted 2022-WTW-9357-OE	Balko, OK	36° 33' 48.91" N 100° 49' 54.63" W	<a href="#">Show Map</a>	<a href="#">Clone</a> <a href="#">Upload a PDF</a> <a href="#">Add 7460-2</a>		None
<a href="#">28</a> Accepted 2022-WTW-9358-OE	Balko, OK	36° 33' 57.99" N 100° 49' 21.90" W	<a href="#">Show Map</a>	<a href="#">Clone</a> <a href="#">Upload a PDF</a> <a href="#">Add 7460-2</a>		None
<a href="#">29</a> Accepted 2022-WTW-9359-OE	Balko, OK	36° 33' 59.34" N 100° 48' 46.29" W	<a href="#">Show Map</a>	<a href="#">Clone</a> <a href="#">Upload a PDF</a> <a href="#">Add 7460-2</a>		None
<a href="#">30</a> Accepted 2022-WTW-9360-OE	Balko, OK	36° 34' 6.09" N 100° 48' 1.51" W	<a href="#">Show Map</a>	<a href="#">Clone</a> <a href="#">Upload a PDF</a> <a href="#">Add 7460-2</a>		None
<a href="#">31</a> Accepted 2022-WTW-9361-OE	Balko, OK	36° 34' 1.34" N 100° 47' 44.91" W	<a href="#">Show Map</a>	<a href="#">Clone</a> <a href="#">Upload a PDF</a> <a href="#">Add 7460-2</a>		None
<a href="#">32</a> Accepted 2022-WTW-9362-OE	Balko, OK	36° 33' 49.08" N 100° 47' 23.06" W	<a href="#">Show Map</a>	<a href="#">Clone</a> <a href="#">Upload a PDF</a> <a href="#">Add 7460-2</a>		None
<a href="#">33</a> Accepted 2022-WTW-9363-OE	Balko, OK	36° 33' 45.37" N 100° 46' 40.54" W	<a href="#">Show Map</a>	<a href="#">Clone</a> <a href="#">Upload a PDF</a> <a href="#">Add 7460-2</a>		None
<a href="#">34</a> Accepted 2022-WTW-9364-OE	Balko, OK	36° 33' 16.11" N 100° 46' 55.19" W	<a href="#">Show Map</a>	<a href="#">Clone</a> <a href="#">Upload a PDF</a> <a href="#">Add 7460-2</a>		None
<a href="#">35</a> Accepted 2022-WTW-9365-OE	Balko, OK	36° 33' 12.35" N 100° 46' 37.53" W	<a href="#">Show Map</a>	<a href="#">Clone</a> <a href="#">Upload a PDF</a> <a href="#">Add 7460-2</a>		None
<a href="#">36</a> Accepted 2022-WTW-9366-OE	Balko, OK	36° 33' 13.54" N 100° 45' 41.17" W	<a href="#">Show Map</a>	<a href="#">Clone</a> <a href="#">Upload a PDF</a> <a href="#">Add 7460-2</a>		None
<a href="#">Alt1</a> Accepted 2022-WTW-9367-OE	Balko, OK	36° 37' 42.17" N 100° 47' 8.91" W	<a href="#">Show Map</a>	<a href="#">Clone</a> <a href="#">Upload a PDF</a> <a href="#">Add 7460-2</a>		None
<a href="#">Alt2</a> Accepted 2022-WTW-9368-OE	Balko, OK	36° 37' 22.96" N 100° 51' 32.86" W	<a href="#">Show Map</a>	<a href="#">Clone</a> <a href="#">Upload a PDF</a> <a href="#">Add 7460-2</a>		None
<a href="#">Alt3</a> Accepted 2022-WTW-9369-OE	Balko, OK	36° 34' 38.50" N 100° 49' 33.35" W	<a href="#">Show Map</a>	<a href="#">Clone</a> <a href="#">Upload a PDF</a> <a href="#">Add 7460-2</a>		None
<a href="#">Alt4</a> Accepted 2022-WTW-9370-OE	Balko, OK	36° 33' 43.79" N 100° 47' 1.18" W	<a href="#">Show Map</a>	<a href="#">Clone</a> <a href="#">Upload a PDF</a> <a href="#">Add 7460-2</a>		None
<a href="#">Alt5</a> Accepted 2022-WTW-9371-OE	Balko, OK	36° 35' 52.84" N 100° 48' 50.96" W	<a href="#">Show Map</a>	<a href="#">Clone</a> <a href="#">Upload a PDF</a> <a href="#">Add 7460-2</a>		None
<a href="#">Alt6</a> Accepted 2022-WTW-9372-OE	Balko, OK	36° 34' 3.42" N 100° 49' 1.75" W	<a href="#">Show Map</a>	<a href="#">Clone</a> <a href="#">Upload a PDF</a> <a href="#">Add 7460-2</a>		None
<a href="#">Alt7</a> Accepted 2022-WTW-9373-OE	Balko, OK	36° 36' 19.79" N 100° 48' 47.79" W	<a href="#">Show Map</a>	<a href="#">Clone</a> <a href="#">Upload a PDF</a> <a href="#">Add 7460-2</a>		None
<a href="#">Alt8</a> Accepted 2022-WTW-9374-OE	Balko, OK	36° 35' 59.21" N 100° 48' 28.93" W	<a href="#">Show Map</a>	<a href="#">Clone</a> <a href="#">Upload a PDF</a> <a href="#">Add 7460-2</a>		None
<a href="#">WPN2-SM01</a> Accepted 2022-WTW-9375-OE	Balko, OK	36° 36' 17.60" N 100° 52' 3.86" W	<a href="#">Show Map</a>	<a href="#">Clone</a> <a href="#">Upload a PDF</a> <a href="#">Add 7460-2</a>		None
<a href="#">WPN2-SM01-Alt</a> Accepted 2022-WTW-9376-OE	Balko, OK	36° 36' 39.41" N 100° 47' 13.41" W	<a href="#">Show Map</a>	<a href="#">Clone</a> <a href="#">Upload a PDF</a> <a href="#">Add 7460-2</a>		None

**Draft:** Cases that have been saved by the user but have not been submitted to the FAA.

**Waiting:** Wind Turbine/Met Tower (w/WT Farm) cases that have not been submitted to the FAA and are waiting for an action from the user, either to verify the map or attach specific documents

**Accepted:** Cases that have been submitted to the FAA.

**Add Letter:** Cases that have been reviewed by the FAA and require additional information from the user.

**Work in Progress:** Cases that are being evaluated by the FAA.

**Interim:** Cases that have been reviewed by the FAA and require resolution from the user.

**Determined:** Cases that have a completed aeronautical study and an FAA determination.

**Terminated:** Cases that are no longer valid.

Please allow the FAA a minimum of 45 days to complete a study.

**Case Transfer:**

- Use the check box(es) to select the case(s) you want to transfer.
- Select the "Transfer Cases button" to open the "Manage Transfer Cases" screen.

**Note:** Drafts and cases in Add and Terminated status can not be transferred.

[Click here to contact the appropriate representative.](#)



## Notice of Proposed Construction or Alteration - Off Airport

[Add a New Case \(Off Airport\) - Desk Reference Guide V\\_2018.2.1](#)

[Add a New Case \(Off Airport\) for Wind Turbines - Met Towers \(with WT Farm\) - WT-Barge Crane - Desk Reference Guide V\\_2018.2.1](#)

**Project Name:** BOULE-000781815-23

### Project Summary : BOULE-000781815-23

Structure	City, State	Lat/Long	Map	Actions	7460-2 Received	Latest Letter
28 Accepted 2023-WTW-1638-OE	Balko, OK	36° 34' 0.65" N 100° 49' 26.06" W	Show Map	Clone Upload a PDF Add 7460-2		None
37 Accepted 2023-WTW-1639-OE	Balko, OK	36° 34' 14.97" N 100° 49' 0.21" W	Show Map	Clone Upload a PDF Add 7460-2		None

[Mapping - Desk Reference Guide V\\_2018.2.0](#) [Attaching Documents - Desk Reference Guide V\\_2018.2.0](#)

[Upload a PDF to the Project](#)

**Draft:** Cases that have been saved by the user but have not been submitted to the FAA.

**Waiting:** Wind Turbine/Met Tower (w/WT Farm) cases that have not been submitted to the FAA and are waiting for an action from the user, either to verify the map or attach specific documents

**Accepted:** Cases that have been submitted to the FAA.

**Add Letter:** Cases that have been reviewed by the FAA and require additional information from the user.

**Work in Progress:** Cases that are being evaluated by the FAA.

**Interim:** Cases that have been reviewed by the FAA and require resolution from the user.

**Determined:** Cases that have a completed aeronautical study and an FAA determination.

**Terminated:** Cases that are no longer valid.


Please allow the FAA a minimum of 45 days to complete a study.

**Case Transfer:**

- Use the check box(es) to select the case(s) you want to transfer.
- Select the "Transfer Cases button" to open the "Manage Transfer Cases" screen.

**Note:** Drafts and cases in Add and Terminated status can not be transferred.




[Click here to contact the appropriate representative.](#)

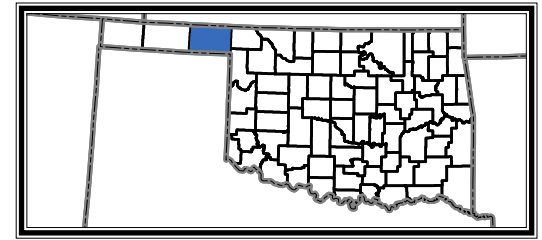
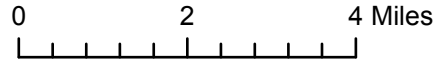


# Exhibit C

## Ponderosa Wind II

### Beaver County, Oklahoma

-  Wind Energy Facility
-  County Boundary
-  Section



29 003N 019E	28 003N 019E	27 003N 019E	26 003N 019E	25 003N 019E	30 003N 020E	29 003N 020E	28 003N 020E	27 003N 020E	26 003N 020E	25 003N 020E	30 003N 021E	29 003N 021E	28 003N 021E	27 003N 021E	26 003N 021E	25 003N 021E	30 003N 022E	29 003N 022E	28 003N 022E	27 003N 022E	26 003N 022E	25 003N 022E	30 003N 023E	29 003N 023E
32 003N 019E	33 003N 019E	34 003N 019E	35 003N 019E	36 003N 019E	31 003N 020E	32 003N 020E	33 003N 020E	34 003N 020E	35 003N 020E	36 003N 020E	31 003N 021E	32 003N 021E	33 003N 021E	34 003N 021E	35 003N 021E	36 003N 021E	31 003N 022E	32 003N 022E	33 003N 022E	34 003N 022E	35 003N 022E	36 003N 022E	31 003N 023E	32 003N 023E
05 002N 019E	04 002N 019E	03 002N 019E	02 002N 019E	01 002N 019E	06 002N 020E	05 002N 020E	04 002N 020E	03 002N 020E	02 002N 020E	01 002N 020E	06 002N 021E	05 002N 021E	04 002N 021E	03 002N 021E	02 002N 021E	01 002N 021E	06 002N 022E	05 002N 022E	04 002N 022E	03 002N 022E	02 002N 022E	01 002N 022E	06 002N 023E	05 002N 023E
08 002N 019E	09 002N 019E	10 002N 019E	11 002N 019E	12 002N 019E	07 002N 020E	08 002N 020E	09 002N 020E	10 002N 020E	11 002N 020E	12 002N 020E	07 002N 021E	08 002N 021E	09 002N 021E	10 002N 021E	11 002N 021E	12 002N 021E	07 002N 022E	08 002N 022E	09 002N 022E	10 002N 022E	11 002N 022E	12 002N 022E	07 002N 023E	08 002N 023E
17 002N 019E	16 002N 019E	15 002N 019E	14 002N 019E	13 002N 019E	18 002N 020E	17 002N 020E	16 002N 020E	15 002N 020E	14 002N 020E	13 002N 020E	18 002N 021E	17 002N 021E	16 002N 021E	15 002N 021E	14 002N 021E	13 002N 021E	18 002N 022E	17 002N 022E	16 002N 022E	15 002N 022E	14 002N 022E	13 002N 022E	18 002N 023E	17 002N 023E
20 002N 019E	21 002N 019E	22 002N 019E	23 002N 019E	24 002N 019E	19 002N 020E	20 002N 020E	21 002N 020E	22 002N 020E	23 002N 020E	24 002N 020E	19 002N 021E	20 002N 021E	21 002N 021E	22 002N 021E	23 002N 021E	24 002N 021E	19 002N 022E	20 002N 022E	21 002N 022E	22 002N 022E	23 002N 022E	24 002N 022E	19 002N 023E	20 002N 023E
29 002N 019E	28 002N 019E	27 002N 019E	26 002N 019E	25 002N 019E	30 002N 020E	29 002N 020E	28 002N 020E	27 002N 020E	26 002N 020E	25 002N 020E	30 002N 021E	29 002N 021E	28 002N 021E	27 002N 021E	26 002N 021E	25 002N 021E	30 002N 022E	29 002N 022E	28 002N 022E	27 002N 022E	26 002N 022E	25 002N 022E	30 002N 023E	29 002N 023E
32 002N 019E	33 002N 019E	34 002N 019E	35 002N 019E	36 002N 019E	31 002N 020E	32 002N 020E	33 002N 020E	34 002N 020E	35 002N 020E	36 002N 020E	31 002N 021E	32 002N 021E	33 002N 021E	34 002N 021E	35 002N 021E	36 002N 021E	31 002N 022E	32 002N 022E	33 002N 022E	34 002N 022E	35 002N 022E	36 002N 022E	31 002N 023E	32 002N 023E
05 001N 019E	04 001N 019E	03 001N 019E	02 001N 019E	01 001N 019E	06 001N 020E	05 001N 020E	04 001N 020E	03 001N 020E	02 001N 020E	01 001N 020E	06 001N 021E	05 001N 021E	04 001N 021E	03 001N 021E	02 001N 021E	01 001N 021E	06 001N 022E	05 001N 022E	04 001N 022E	03 001N 022E	02 001N 022E	01 001N 022E	06 001N 023E	05 001N 023E
08 001N 019E	09 001N 019E	10 001N 019E	11 001N 019E	12 001N 019E	07 001N 020E	08 001N 020E	09 001N 020E	10 001N 020E	11 001N 020E	12 001N 020E	07 001N 021E	08 001N 021E	09 001N 021E	10 001N 021E	11 001N 021E	12 001N 021E	07 001N 022E	08 001N 022E	09 001N 022E	10 001N 022E	11 001N 022E	12 001N 022E	07 001N 023E	08 001N 023E
17 001N 019E	16 001N 019E	15 001N 019E	14 001N 019E	13 001N 019E	18 001N 020E	17 001N 020E	16 001N 020E	15 001N 020E	14 001N 020E	13 001N 020E	18 001N 021E	17 001N 021E	16 001N 021E	15 001N 021E	14 001N 021E	13 001N 021E	18 001N 022E	17 001N 022E	16 001N 022E	15 001N 022E	14 001N 022E	13 001N 022E	18 001N 023E	17 001N 023E
20 001N 019E	21 001N 019E	22 001N 019E	23 001N 019E	24 001N 019E	19 001N 020E	20 001N 020E	21 001N 020E	22 001N 020E	23 001N 020E	24 001N 020E	19 001N 021E	20 001N 021E	21 001N 021E	22 001N 021E	23 001N 021E	24 001N 021E	19 001N 022E	20 001N 022E	21 001N 022E	22 001N 022E	23 001N 022E	24 001N 022E	19 001N 023E	20 001N 023E
29 001N 019E	28 001N 019E	27 001N 019E	26 001N 019E	25 001N 019E	30 001N 020E	29 001N 020E	28 001N 020E	27 001N 020E	26 001N 020E	25 001N 020E	30 001N 021E	29 001N 021E	28 001N 021E	27 001N 021E	26 001N 021E	25 001N 021E	30 001N 022E	29 001N 022E	28 001N 022E	27 001N 022E	26 001N 022E	25 001N 022E	30 001N 023E	29 001N 023E
32 001N 019E	33 001N 019E	34 001N 019E	35 001N 019E	36 001N 019E	31 001N 020E	32 001N 020E	33 001N 020E	34 001N 020E	35 001N 020E	36 001N 020E	31 001N 021E	32 001N 021E	33 001N 021E	34 001N 021E	35 001N 021E	36 001N 021E	31 001N 022E	32 001N 022E	33 001N 022E	34 001N 022E	35 001N 022E	36 001N 022E	31 001N 023E	32 001N 023E

Texas County

Beaver County

Texas County

Beaver County

Ochiltree County

Ochiltree County