

5/16/24

Oklahoma Corporation Commission
PUDEnergy@occ.ok.gov
Attn: PUD Energy

FAA SUBMISSIONS CONCERNING REPOWER

Attached please find documents related to NextEra Energy Resources, Inc.'s 7460-1 submissions for the upgrade or ("repowering") of an existing wind energy facility: Mammoth Plains located in Dewey County and Blaine County.

Please do not hesitate to contact us with any questions regarding this submission.

Sincerely,

Bridget Acland
Lead Project Manager
Bridget.Acland@nexteraenergy.com



Project Submission Success
Project Name: MAMMO-000859300-24

Project MAMMO-000859300-24 has been submitted successfully to the FAA.

Your filing is assigned Aeronautical Study Number (ASN):

- 2024-WTW-4850-OE
- 2024-WTW-4851-OE
- 2024-WTW-4852-OE
- 2024-WTW-4853-OE
- 2024-WTW-4854-OE
- 2024-WTW-4855-OE
- 2024-WTW-4856-OE
- 2024-WTW-4857-OE
- 2024-WTW-4858-OE
- 2024-WTW-4859-OE
- 2024-WTW-4860-OE
- 2024-WTW-4861-OE
- 2024-WTW-4862-OE
- 2024-WTW-4863-OE
- 2024-WTW-4864-OE
- 2024-WTW-4865-OE
- 2024-WTW-4866-OE
- 2024-WTW-4867-OE
- 2024-WTW-4868-OE
- 2024-WTW-4869-OE
- 2024-WTW-4870-OE
- 2024-WTW-4871-OE
- 2024-WTW-4872-OE
- 2024-WTW-4873-OE
- 2024-WTW-4874-OE
- 2024-WTW-4875-OE
- 2024-WTW-4876-OE
- 2024-WTW-4877-OE
- 2024-WTW-4878-OE
- 2024-WTW-4879-OE
- 2024-WTW-4880-OE
- 2024-WTW-4881-OE
- 2024-WTW-4882-OE
- 2024-WTW-4883-OE
- 2024-WTW-4884-OE
- 2024-WTW-4885-OE
- 2024-WTW-4886-OE
- 2024-WTW-4887-OE
- 2024-WTW-4888-OE
- 2024-WTW-4889-OE
- 2024-WTW-4890-OE
- 2024-WTW-4891-OE
- 2024-WTW-4892-OE
- 2024-WTW-4893-OE
- 2024-WTW-4894-OE
- 2024-WTW-4895-OE
- 2024-WTW-4896-OE
- 2024-WTW-4897-OE
- 2024-WTW-4898-OE
- 2024-WTW-4899-OE
- 2024-WTW-4900-OE
- 2024-WTW-4901-OE
- 2024-WTW-4902-OE
- 2024-WTW-4903-OE
- 2024-WTW-4904-OE
- 2024-WTW-4905-OE
- 2024-WTW-4906-OE
- 2024-WTW-4907-OE
- 2024-WTW-4908-OE
- 2024-WTW-4909-OE
- 2024-WTW-4910-OE
- 2024-WTW-4911-OE
- 2024-WTW-4912-OE
- 2024-WTW-4913-OE
- 2024-WTW-4914-OE
- 2024-WTW-4915-OE
- 2024-WTW-4916-OE
- 2024-WTW-4917-OE
- 2024-WTW-4918-OE
- 2024-WTW-4919-OE
- 2024-WTW-4920-OE
- 2024-WTW-4921-OE
- 2024-WTW-4922-OE

- 2024-WTW-4923-OE
- 2024-WTW-4924-OE
- 2024-WTW-4925-OE
- 2024-WTW-4926-OE
- 2024-WTW-4927-OE
- 2024-WTW-4928-OE
- 2024-WTW-4929-OE
- 2024-WTW-4930-OE
- 2024-WTW-4931-OE
- 2024-WTW-4932-OE
- 2024-WTW-4933-OE
- 2024-WTW-4934-OE
- 2024-WTW-4935-OE
- 2024-WTW-4936-OE
- 2024-WTW-4937-OE
- 2024-WTW-4938-OE
- 2024-WTW-4939-OE
- 2024-WTW-4940-OE
- 2024-WTW-4941-OE
- 2024-WTW-4942-OE
- 2024-WTW-4943-OE
- 2024-WTW-4944-OE
- 2024-WTW-4945-OE
- 2024-WTW-4946-OE
- 2024-WTW-4947-OE
- 2024-WTW-4948-OE
- 2024-WTW-4949-OE
- 2024-WTW-4950-OE
- 2024-WTW-4951-OE
- 2024-WTW-4952-OE
- 2024-WTW-4953-OE
- 2024-WTW-4954-OE
- 2024-WTW-4955-OE
- 2024-WTW-4956-OE
- 2024-WTW-4957-OE
- 2024-WTW-4958-OE
- 2024-WTW-4959-OE
- 2024-WTW-4960-OE
- 2024-WTW-4961-OE
- 2024-WTW-4962-OE
- 2024-WTW-4963-OE
- 2024-WTW-4964-OE
- 2024-WTW-4965-OE
- 2024-WTW-4966-OE

Please refer to the assigned ASN on all future inquiries regarding this filing.

Please return to the system at a later date for status updates.

It is the responsibility of each e-filer to exercise due diligence to determine if coordination of the proposed construction or alteration is necessary with their state aviation department. Please use the link below to contact your state aviation department to determine their requirements:

[State Aviation Contacts](#)

To ensure e-mail notifications are delivered to your inbox please add noreply@faa.gov to your address book. Notifications sent from this address are system generated FAA e-mails and replies to this address will NOT be read or forwarded for review. Each system generated e-mail will contain specific FAA contact information in the text of the message.





Notice of Proposed Construction or Alteration - Off Airport

[Add a New Case \(Off Airport\) - Desk Reference Guide V_2018.2.1](#)






[Add a New Case \(Off Airport\) for Wind Turbines - Met Towers \(with WT Farm\) - WT-Barge Crane - Desk Reference Guide V_2018.2.1](#)

Project Name: MAMMO-000859300-24

Project Summary : MAMMO-000859300-24

Structure	City, State	Lat/Long	Map	Actions	7460-2 Received	Latest Letter
1 Accepted 2024-WTW-4850-OE	Oakwood, OK	36° 1' 37.62" N 98° 45' 15.03" W	Show Map	Clone Upload a PDF Add 7460-2		None
2 Accepted 2024-WTW-4851-OE	Oakwood, OK	36° 1' 38.42" N 98° 44' 56.17" W	Show Map	Clone Upload a PDF Add 7460-2		None
3 Accepted 2024-WTW-4852-OE	Oakwood, OK	36° 1' 34.82" N 98° 44' 42.16" W	Show Map	Clone Upload a PDF Add 7460-2		None
4 Accepted 2024-WTW-4853-OE	Oakwood, OK	36° 1' 37.45" N 98° 43' 48.35" W	Show Map	Clone Upload a PDF Add 7460-2		None
5 Accepted 2024-WTW-4854-OE	Oakwood, OK	36° 1' 37.99" N 98° 43' 23.71" W	Show Map	Clone Upload a PDF Add 7460-2		None
6 Accepted 2024-WTW-4855-OE	Oakwood, OK	36° 1' 38.83" N 98° 43' 7.44" W	Show Map	Clone Upload a PDF Add 7460-2		None
7 Accepted 2024-WTW-4856-OE	Oakwood, OK	36° 0' 44.62" N 98° 45' 48.63" W	Show Map	Clone Upload a PDF Add 7460-2		None
8 Accepted 2024-WTW-4857-OE	Oakwood, OK	36° 0' 58.51" N 98° 45' 31.25" W	Show Map	Clone Upload a PDF Add 7460-2		None
9 Accepted 2024-WTW-4858-OE	Oakwood, OK	36° 0' 56.09" N 98° 44' 52.67" W	Show Map	Clone Upload a PDF Add 7460-2		None
10 Accepted 2024-WTW-4859-OE	Oakwood, OK	36° 0' 45.52" N 98° 44' 42.19" W	Show Map	Clone Upload a PDF Add 7460-2		None
11 Accepted 2024-WTW-4860-OE	Oakwood, OK	36° 0' 44.38" N 98° 43' 52.62" W	Show Map	Clone Upload a PDF Add 7460-2		None
12 Accepted 2024-WTW-4861-OE	Oakwood, OK	36° 0' 32.99" N 98° 43' 42.12" W	Show Map	Clone Upload a PDF Add 7460-2		None
13 Accepted 2024-WTW-4862-OE	Oakwood, OK	36° 0' 50.37" N 98° 43' 20.56" W	Show Map	Clone Upload a PDF Add 7460-2		None
14 Accepted 2024-WTW-4863-OE	Oakwood, OK	36° 0' 50.04" N 98° 43' 5.34" W	Show Map	Clone Upload a PDF Add 7460-2		None
15 Accepted 2024-WTW-4864-OE	Oakwood, OK	36° 0' 46.93" N 98° 42' 40.83" W	Show Map	Clone Upload a PDF Add 7460-2		None
16 Accepted 2024-WTW-4865-OE	Oakwood, OK	36° 0' 45.55" N 98° 42' 6.23" W	Show Map	Clone Upload a PDF Add 7460-2		None
17 Accepted 2024-WTW-4866-OE	Oakwood, OK	36° 0' 19.86" N 98° 43' 33.26" W	Show Map	Clone Upload a PDF Add 7460-2		None
18 Accepted 2024-WTW-4867-OE	Oakwood, OK	36° 0' 18.39" N 98° 43' 18.55" W	Show Map	Clone Upload a PDF Add 7460-2		None
19 Accepted 2024-WTW-4868-OE	Oakwood, OK	36° 0' 16.45" N 98° 42' 52.52" W	Show Map	Clone Upload a PDF Add 7460-2		None
20 Accepted	Oakwood, OK	36° 0' 18.07" N 98° 42' 35.65" W	Show Map	Clone Upload a PDF		None

2024-WTW-4869-OE				Add 7460-2	
21 Accepted 2024-WTW-4870-OE	Oakwood, OK	36° 0' 11.15" N 98° 42' 19.85" W	Show Map	Clone Upload a PDF Add 7460-2	None
22 Accepted 2024-WTW-4871-OE	Oakwood, OK	36° 0' 10.94" N 98° 42' 2.37" W	Show Map	Clone Upload a PDF Add 7460-2	None
23 Accepted 2024-WTW-4872-OE	Oakwood, OK	36° 0' 17.10" N 98° 41' 34.30" W	Show Map	Clone Upload a PDF Add 7460-2	None
24 Accepted 2024-WTW-4873-OE	Oakwood, OK	36° 0' 12.31" N 98° 41' 14.63" W	Show Map	Clone Upload a PDF Add 7460-2	None
25 Accepted 2024-WTW-4874-OE	Oakwood, OK	36° 0' 35.64" N 98° 40' 30.75" W	Show Map	Clone Upload a PDF Add 7460-2	None
26 Accepted 2024-WTW-4875-OE	Oakwood, OK	36° 0' 42.80" N 98° 40' 6.51" W	Show Map	Clone Upload a PDF Add 7460-2	None
27 Accepted 2024-WTW-4876-OE	Oakwood, OK	36° 0' 43.08" N 98° 39' 50.37" W	Show Map	Clone Upload a PDF Add 7460-2	None
28 Accepted 2024-WTW-4877-OE	Oakwood, OK	35° 59' 27.75" N 98° 46' 0.48" W	Show Map	Clone Upload a PDF Add 7460-2	None
29 Accepted 2024-WTW-4878-OE	Oakwood, OK	35° 59' 27.05" N 98° 45' 45.75" W	Show Map	Clone Upload a PDF Add 7460-2	None
30 Accepted 2024-WTW-4879-OE	Oakwood, OK	35° 59' 25.88" N 98° 45' 7.06" W	Show Map	Clone Upload a PDF Add 7460-2	None
31 Accepted 2024-WTW-4880-OE	Oakwood, OK	35° 58' 50.26" N 98° 45' 10.05" W	Show Map	Clone Upload a PDF Add 7460-2	None
32 Accepted 2024-WTW-4881-OE	Oakwood, OK	35° 58' 37.86" N 98° 44' 56.86" W	Show Map	Clone Upload a PDF Add 7460-2	None
33 Accepted 2024-WTW-4882-OE	Oakwood, OK	35° 58' 44.85" N 98° 44' 14.27" W	Show Map	Clone Upload a PDF Add 7460-2	None
34 Accepted 2024-WTW-4883-OE	Oakwood, OK	35° 58' 38.53" N 98° 44' 0.96" W	Show Map	Clone Upload a PDF Add 7460-2	None
35 Accepted 2024-WTW-4884-OE	Oakwood, OK	35° 59' 25.08" N 98° 43' 23.74" W	Show Map	Clone Upload a PDF Add 7460-2	None
36 Accepted 2024-WTW-4885-OE	Oakwood, OK	35° 59' 27.70" N 98° 43' 3.36" W	Show Map	Clone Upload a PDF Add 7460-2	None
37 Accepted 2024-WTW-4886-OE	Oakwood, OK	35° 59' 16.64" N 98° 42' 51.81" W	Show Map	Clone Upload a PDF Add 7460-2	None
38 Accepted 2024-WTW-4887-OE	Oakwood, OK	35° 58' 47.03" N 98° 42' 51.38" W	Show Map	Clone Upload a PDF Add 7460-2	None
39 Accepted 2024-WTW-4888-OE	Oakwood, OK	35° 58' 44.47" N 98° 42' 36.89" W	Show Map	Clone Upload a PDF Add 7460-2	None
40 Accepted 2024-WTW-4889-OE	Oakwood, OK	35° 59' 2.22" N 98° 42' 12.62" W	Show Map	Clone Upload a PDF Add 7460-2	None
41 Accepted 2024-WTW-4890-OE	Oakwood, OK	35° 58' 58.42" N 98° 41' 57.77" W	Show Map	Clone Upload a PDF Add 7460-2	None
42 Accepted 2024-WTW-4891-OE	Oakwood, OK	35° 59' 0.61" N 98° 41' 35.68" W	Show Map	Clone Upload a PDF Add 7460-2	None
43 Accepted 2024-WTW-4892-OE	Oakwood, OK	35° 59' 39.47" N 98° 41' 15.44" W	Show Map	Clone Upload a PDF Add 7460-2	None
44 Accepted 2024-WTW-4893-OE	Oakwood, OK	35° 59' 28.51" N 98° 40' 41.29" W	Show Map	Clone Upload a PDF Add 7460-2	None
45 Accepted 2024-WTW-4894-OE	Oakwood, OK	35° 59' 23.99" N 98° 40' 26.81" W	Show Map	Clone Upload a PDF Add 7460-2	None
46 Accepted 2024-WTW-4895-OE	Oakwood, OK	35° 59' 23.72" N 98° 40' 11.00" W	Show Map	Clone Upload a PDF Add 7460-2	None

47 Accepted 2024-WTW-4896-OE	Oakwood, OK	35° 59' 18.72" N 98° 39' 31.72" W	 Show Map	Clone Upload a PDF Add 7460-2	None
48 Accepted 2024-WTW-4897-OE	Oakwood, OK	35° 59' 22.40" N 98° 39' 5.07" W	 Show Map	Clone Upload a PDF Add 7460-2	None
49 Accepted 2024-WTW-4898-OE	Oakwood, OK	35° 59' 20.56" N 98° 38' 49.22" W	 Show Map	Clone Upload a PDF Add 7460-2	None
50 Accepted 2024-WTW-4899-OE	Oakwood, OK	35° 59' 22.18" N 98° 38' 25.31" W	 Show Map	Clone Upload a PDF Add 7460-2	None
51 Accepted 2024-WTW-4900-OE	Oakwood, OK	35° 59' 36.72" N 98° 38' 1.30" W	 Show Map	Clone Upload a PDF Add 7460-2	None
52 Accepted 2024-WTW-4901-OE	Oakwood, OK	35° 59' 36.44" N 98° 37' 46.61" W	 Show Map	Clone Upload a PDF Add 7460-2	None
53 Accepted 2024-WTW-4902-OE	Oakwood, OK	35° 59' 41.11" N 98° 37' 24.73" W	 Show Map	Clone Upload a PDF Add 7460-2	None
54 Accepted 2024-WTW-4903-OE	Oakwood, OK	35° 59' 43.37" N 98° 36' 58.88" W	 Show Map	Clone Upload a PDF Add 7460-2	None
55 Accepted 2024-WTW-4904-OE	Oakwood, OK	35° 59' 42.54" N 98° 36' 43.82" W	 Show Map	Clone Upload a PDF Add 7460-2	None
56 Accepted 2024-WTW-4905-OE	Oakwood, OK	35° 59' 46.08" N 98° 35' 55.68" W	 Show Map	Clone Upload a PDF Add 7460-2	None
57 Accepted 2024-WTW-4906-OE	Oakwood, OK	35° 59' 45.82" N 98° 35' 38.51" W	 Show Map	Clone Upload a PDF Add 7460-2	None
58 Accepted 2024-WTW-4907-OE	Oakwood, OK	35° 59' 1.17" N 98° 40' 53.75" W	 Show Map	Clone Upload a PDF Add 7460-2	None
59 Accepted 2024-WTW-4908-OE	Oakwood, OK	35° 58' 50.65" N 98° 40' 27.03" W	 Show Map	Clone Upload a PDF Add 7460-2	None
60 Accepted 2024-WTW-4909-OE	Oakwood, OK	35° 58' 54.89" N 98° 39' 56.37" W	 Show Map	Clone Upload a PDF Add 7460-2	None
61 Accepted 2024-WTW-4910-OE	Oakwood, OK	35° 58' 50.26" N 98° 39' 43.05" W	 Show Map	Clone Upload a PDF Add 7460-2	None
62 Accepted 2024-WTW-4911-OE	Oakwood, OK	35° 58' 47.06" N 98° 39' 28.41" W	 Show Map	Clone Upload a PDF Add 7460-2	None
63 Accepted 2024-WTW-4912-OE	Oakwood, OK	35° 58' 27.91" N 98° 38' 57.44" W	 Show Map	Clone Upload a PDF Add 7460-2	None
64 Accepted 2024-WTW-4913-OE	Oakwood, OK	35° 58' 26.86" N 98° 38' 40.15" W	 Show Map	Clone Upload a PDF Add 7460-2	None
65 Accepted 2024-WTW-4914-OE	Oakwood, OK	35° 58' 25.52" N 98° 38' 22.77" W	 Show Map	Clone Upload a PDF Add 7460-2	None
66 Accepted 2024-WTW-4915-OE	Oakwood, OK	35° 58' 32.22" N 98° 38' 2.95" W	 Show Map	Clone Upload a PDF Add 7460-2	None
67 Accepted 2024-WTW-4916-OE	Oakwood, OK	35° 58' 36.31" N 98° 37' 40.86" W	 Show Map	Clone Upload a PDF Add 7460-2	None
68 Accepted 2024-WTW-4917-OE	Oakwood, OK	35° 58' 34.94" N 98° 37' 26.74" W	 Show Map	Clone Upload a PDF Add 7460-2	None
69 Accepted 2024-WTW-4918-OE	Oakwood, OK	35° 58' 25.86" N 98° 36' 57.67" W	 Show Map	Clone Upload a PDF Add 7460-2	None
70 Accepted 2024-WTW-4919-OE	Oakwood, OK	35° 58' 32.73" N 98° 43' 8.47" W	 Show Map	Clone Upload a PDF Add 7460-2	None
71 Accepted 2024-WTW-4920-OE	Oakwood, OK	35° 58' 10.42" N 98° 42' 53.73" W	 Show Map	Clone Upload a PDF Add 7460-2	None
72 Accepted 2024-WTW-4921-OE	Oakwood, OK	35° 58' 2.53" N 98° 42' 39.42" W	 Show Map	Clone Upload a PDF Add 7460-2	None
73 Accepted	Oakwood, OK	35° 58' 25.82" N 98° 42' 3.89" W	 Show Map	Clone Upload a PDF	None

2024-WTW-4922-OE					Add 7460-2	
74 Accepted 2024-WTW-4923-OE	Oakwood, OK	35° 58' 25.39" N 98° 41' 48.27" W		Show Map	Clone Upload a PDF Add 7460-2	None
75 Accepted 2024-WTW-4924-OE	Oakwood, OK	35° 57' 57.35" N 98° 41' 48.90" W		Show Map	Clone Upload a PDF Add 7460-2	None
76 Accepted 2024-WTW-4925-OE	Oakwood, OK	35° 57' 57.94" N 98° 40' 48.97" W		Show Map	Clone Upload a PDF Add 7460-2	None
77 Accepted 2024-WTW-4926-OE	Oakwood, OK	35° 57' 40.91" N 98° 41' 7.60" W		Show Map	Clone Upload a PDF Add 7460-2	None
78 Accepted 2024-WTW-4927-OE	Oakwood, OK	35° 57' 31.63" N 98° 40' 41.40" W		Show Map	Clone Upload a PDF Add 7460-2	None
79 Accepted 2024-WTW-4928-OE	Oakwood, OK	35° 57' 59.40" N 98° 40' 11.99" W		Show Map	Clone Upload a PDF Add 7460-2	None
80 Accepted 2024-WTW-4929-OE	Oakwood, OK	35° 57' 46.36" N 98° 40' 0.47" W		Show Map	Clone Upload a PDF Add 7460-2	None
81 Accepted 2024-WTW-4930-OE	Oakwood, OK	35° 57' 38.85" N 98° 39' 37.58" W		Show Map	Clone Upload a PDF Add 7460-2	None
82 Accepted 2024-WTW-4931-OE	Oakwood, OK	35° 57' 37.79" N 98° 39' 21.46" W		Show Map	Clone Upload a PDF Add 7460-2	None
83 Accepted 2024-WTW-4932-OE	Oakwood, OK	35° 57' 31.16" N 98° 39' 6.44" W		Show Map	Clone Upload a PDF Add 7460-2	None
84 Accepted 2024-WTW-4933-OE	Oakwood, OK	35° 57' 57.45" N 98° 45' 17.44" W		Show Map	Clone Upload a PDF Add 7460-2	None
85 Accepted 2024-WTW-4934-OE	Oakwood, OK	35° 57' 52.98" N 98° 44' 58.16" W		Show Map	Clone Upload a PDF Add 7460-2	None
86 Accepted 2024-WTW-4935-OE	Oakwood, OK	35° 57' 45.07" N 98° 44' 44.85" W		Show Map	Clone Upload a PDF Add 7460-2	None
87 Accepted 2024-WTW-4936-OE	Oakwood, OK	35° 57' 38.76" N 98° 44' 26.67" W		Show Map	Clone Upload a PDF Add 7460-2	None
88 Accepted 2024-WTW-4937-OE	Oakwood, OK	35° 57' 9.86" N 98° 44' 28.91" W		Show Map	Clone Upload a PDF Add 7460-2	None
89 Accepted 2024-WTW-4938-OE	Oakwood, OK	35° 57' 13.32" N 98° 44' 11.85" W		Show Map	Clone Upload a PDF Add 7460-2	None
90 Accepted 2024-WTW-4939-OE	Oakwood, OK	35° 57' 6.51" N 98° 43' 57.67" W		Show Map	Clone Upload a PDF Add 7460-2	None
91 Accepted 2024-WTW-4940-OE	Oakwood, OK	35° 56' 47.96" N 98° 43' 48.06" W		Show Map	Clone Upload a PDF Add 7460-2	None
92 Accepted 2024-WTW-4941-OE	Oakwood, OK	35° 57' 5.80" N 98° 43' 24.14" W		Show Map	Clone Upload a PDF Add 7460-2	None
93 Accepted 2024-WTW-4942-OE	Oakwood, OK	35° 56' 47.34" N 98° 43' 11.44" W		Show Map	Clone Upload a PDF Add 7460-2	None
94 Accepted 2024-WTW-4943-OE	Oakwood, OK	35° 56' 45.21" N 98° 42' 54.64" W		Show Map	Clone Upload a PDF Add 7460-2	None
95 Accepted 2024-WTW-4944-OE	Oakwood, OK	35° 57' 27.31" N 98° 43' 4.94" W		Show Map	Clone Upload a PDF Add 7460-2	None
96 Accepted 2024-WTW-4945-OE	Oakwood, OK	35° 57' 20.92" N 98° 42' 51.50" W		Show Map	Clone Upload a PDF Add 7460-2	None
97 Accepted 2024-WTW-4946-OE	Oakwood, OK	35° 57' 15.04" N 98° 42' 7.66" W		Show Map	Clone Upload a PDF Add 7460-2	None
98 Accepted 2024-WTW-4947-OE	Oakwood, OK	35° 57' 16.20" N 98° 41' 52.69" W		Show Map	Clone Upload a PDF Add 7460-2	None
99 Accepted 2024-WTW-4948-OE	Oakwood, OK	35° 57' 4.35" N 98° 41' 30.83" W		Show Map	Clone Upload a PDF Add 7460-2	None

100 Accepted 2024-WTW-4949-OE	Oakwood, OK	35° 56' 59.29" N 98° 41' 14.27" W	Show Map	Clone Upload a PDF Add 7460-2	None
101 Accepted 2024-WTW-4950-OE	Oakwood, OK	35° 56' 53.15" N 98° 40' 58.32" W	Show Map	Clone Upload a PDF Add 7460-2	None
102 Accepted 2024-WTW-4951-OE	Oakwood, OK	35° 56' 48.47" N 98° 40' 44.90" W	Show Map	Clone Upload a PDF Add 7460-2	None
103 Accepted 2024-WTW-4952-OE	Oakwood, OK	35° 56' 51.78" N 98° 40' 29.57" W	Show Map	Clone Upload a PDF Add 7460-2	None
104 Accepted 2024-WTW-4953-OE	Oakwood, OK	35° 56' 52.65" N 98° 40' 8.91" W	Show Map	Clone Upload a PDF Add 7460-2	None
105 Accepted 2024-WTW-4954-OE	Oakwood, OK	35° 56' 44.98" N 98° 39' 21.04" W	Show Map	Clone Upload a PDF Add 7460-2	None
106 Accepted 2024-WTW-4955-OE	Oakwood, OK	35° 56' 10.98" N 98° 40' 44.81" W	Show Map	Clone Upload a PDF Add 7460-2	None
107 Accepted 2024-WTW-4956-OE	Oakwood, OK	35° 56' 11.07" N 98° 40' 31.48" W	Show Map	Clone Upload a PDF Add 7460-2	None
108 Accepted 2024-WTW-4957-OE	Oakwood, OK	35° 56' 11.22" N 98° 40' 16.03" W	Show Map	Clone Upload a PDF Add 7460-2	None
109 Accepted 2024-WTW-4958-OE	Oakwood, OK	35° 56' 14.59" N 98° 39' 59.26" W	Show Map	Clone Upload a PDF Add 7460-2	None
110 Accepted 2024-WTW-4959-OE	Oakwood, OK	35° 56' 14.54" N 98° 39' 43.64" W	Show Map	Clone Upload a PDF Add 7460-2	None
111 Accepted 2024-WTW-4960-OE	Oakwood, OK	35° 56' 11.06" N 98° 39' 29.02" W	Show Map	Clone Upload a PDF Add 7460-2	None
112 Accepted 2024-WTW-4961-OE	Oakwood, OK	35° 56' 13.97" N 98° 39' 3.14" W	Show Map	Clone Upload a PDF Add 7460-2	None
113 Accepted 2024-WTW-4962-OE	Oakwood, OK	35° 56' 23.93" N 98° 38' 46.97" W	Show Map	Clone Upload a PDF Add 7460-2	None
114 Accepted 2024-WTW-4963-OE	Oakwood, OK	35° 56' 42.34" N 98° 38' 19.39" W	Show Map	Clone Upload a PDF Add 7460-2	None
115 Accepted 2024-WTW-4964-OE	Oakwood, OK	35° 55' 33.31" N 98° 40' 15.83" W	Show Map	Clone Upload a PDF Add 7460-2	None
116 Accepted 2024-WTW-4965-OE	Oakwood, OK	35° 55' 32.94" N 98° 40' 1.30" W	Show Map	Clone Upload a PDF Add 7460-2	None
117 Accepted 2024-WTW-4966-OE	Oakwood, OK	35° 55' 32.74" N 98° 39' 46.93" W	Show Map	Clone Upload a PDF Add 7460-2	None

[Mapping - Desk Reference Guide V_2018.2.0](#) [Attaching Documents - Desk Reference Guide V_2018.2.0](#)

[Upload a PDF to the Project](#)

Draft: Cases that have been saved by the user but have not been submitted to the FAA.

Waiting: Wind Turbine/Met Tower (w/WT Farm) cases that have not been submitted to the FAA and are waiting for an action from the user, either to verify the map or attach specific documents

Accepted: Cases that have been submitted to the FAA.

Add Letter: Cases that have been reviewed by the FAA and require additional information from the user.

Work in Progress: Cases that are being evaluated by the FAA.

Interim: Cases that have been reviewed by the FAA and require resolution from the user.

Determined: Cases that have a completed aeronautical study and an FAA determination.

Terminated: Cases that are no longer valid.

Please allow the FAA a minimum of 45 days to complete a study.

Case Transfer:

- Use the check box(es) to select the case(s) you want to transfer.
- Select the "Transfer Cases button" to open the "Manage Transfer Cases" screen.

Note: Drafts and cases in Add and Terminated status can not be transferred.

[Click here to contact the appropriate representative.](#)

