



701 Brazos Street
Suite 1400
Austin, TX 78701

Vici Wind Farm – Dewey County, Oklahoma

October 28th, 2015

Oklahoma Corporation Commission
P.O. BOX 52000
Oklahoma City, OK 73105

Attn: Fairo Mitchell
Chief of Energy & Water

RE: WIND ENERGY DEVELOPER NOTICE OF INTENT TO CONSTRUCT WIND ENERGY FACILITY.

Wind Energy Facility Project Name: Vici Wind Farm, LLC

Dear Commission:

Vici Wind Farm, LLC is a wind energy developer and we are sending you this letter pursuant to SB 808, Notice of Construction. On approximately December 1st, 2015 (i.e. thirty-one days after the date of this letter or later), we intend to begin construction of a wind energy facility ("Project").

The most recent FAA form 7460-1 filing was made on August 11, 2015. A summary of the FAA form 7460-1 filings for each wind turbine tower location within the Project boundary is attached as Exhibit A. Exhibit B to this letter presents a map indicating the Project boundary.

In accordance with the notification requirements of SB 808, notice of intent to construct will also be subsequently provided to the Dewey County Board of Commissioners. No project facilities are located within an incorporated area of a municipality and thus no additional notice is required under SB 808.

If you have any questions about this filing, you can reach me at 512-506-1971 or at Austin.greene@eon.com

Thank you.

Austin Greene
Development Manager
Austin.greene@eon.com

RECEIVED
PUBLIC UTILITY
DIVISION
2015 NOV 2 AM 10 50

Exhibit - A

Vici Wind Farm, LLC

**Summary FAA Form 7460 – 1
Filed Wind Turbine Locations**

Project Summary: EC&R – 000336460-15















Notice of Proposed Construction or Alteration - Off Airport






















Add a new Case Off Airport - Desk Reference Guide V_2015.3.0






















Add a New Case Off Airport for Wind Turbines - Met Towers - Desk Reference Guide V_2015.3.0











Project Name: EC&R -000336460-15

Project Summary

Structure	City, State	Lat/Long	Map
WTG01 Work In Progress 2015-WTW-7557-OE	Vici, OK	36° 4' 15.01" 99° 9' 8.27"	 Show Map
WTG02 Work In Progress 2015-WTW-7558-OE	Vici, OK	36° 3' 56.96" 99° 13' 0.46"	 Show Map
WTG03 Work In Progress 2015-WTW-7559-OE	Vici, OK	36° 2' 42.35" 99° 11' 38.24"	 Show Map
WTG04 Work In Progress 2015-WTW-7560-OE	Vici, OK	36° 4' 0.57" 99° 13' 16.54"	 Show Map
WTG05 Work In Progress 2015-WTW-7561-OE	Vici, OK	36° 4' 14.04" 99° 9' 30.90"	 Show Map
WTG06 Work In Progress 2015-WTW-7562-OE	Vici, OK	36° 2' 50.57" 99° 12' 48.77"	 Show Map
WTG07 Work In Progress 2015-WTW-7563-OE	Vici, OK	36° 3' 48.15" 99° 12' 15.46"	 Show Map
WTG08 Work In Progress 2015-WTW-7564-OE	Vici, OK	36° 2' 51.21" 99° 9' 54.35"	 Show Map
WTG09 Work In Progress 2015-WTW-7565-OE	Vici, OK	36° 3' 55.15" 99° 12' 0.97"	 Show Map
WTG10 Work In Progress 2015-WTW-7566-OE	Vici, OK	36° 5' 1.36" 99° 12' 5.30"	 Show Map
WTG11 Work In Progress 2015-WTW-7567-OE	Vici, OK	36° 4' 6.43" 99° 11' 33.13"	 Show Map
WTG12 Work In Progress 2015-WTW-7568-OE	Vici, OK	36° 3' 57.50" 99° 12' 46.51"	 Show Map
WTG13 Work In Progress 2015-WTW-7569-OE	Vici, OK	36° 2' 52.77" 99° 10' 14.06"	 Show Map
WTG14 Work In Progress 2015-WTW-7570-OE	Vici, OK	36° 2' 50.08" 99° 12' 35.50"	 Show Map

WTG15 Work In Progress 2015-WTW-7571-OE	Vici, OK	36° 5' 6.40" 99° 8' 6.19"	 Show Map
WTG16 Work In Progress 2015-WTW-7572-OE	Vici, OK	36° 5' 5.33" 99° 13' 59.47"	 Show Map
WTG17 Work In Progress 2015-WTW-7573-OE	Vici, OK	36° 2' 42.48" 99° 8' 13.18"	 Show Map
WTG18 Work In Progress 2015-WTW-7574-OE	Vici, OK	36° 2' 58.58" 99° 9' 25.55"	 Show Map
WTG19 Work In Progress 2015-WTW-7575-OE	Vici, OK	36° 3' 49.88" 99° 12' 29.30"	 Show Map
WTG20 Work In Progress 2015-WTW-7576-OE	Vici, OK	36° 5' 1.64" 99° 11' 50.75"	 Show Map
WTG21 Work In Progress 2015-WTW-7577-OE	Vici, OK	36° 3' 3.35" 99° 11' 1.05"	 Show Map
WTG22 Work In Progress 2015-WTW-7578-OE	Vici, OK	36° 2' 43.35" 99° 12' 6.95"	 Show Map
WTG23 Work In Progress 2015-WTW-7579-OE	Vici, OK	36° 3' 1.00" 99° 10' 47.61"	 Show Map
WTG24 Work In Progress 2015-WTW-7580-OE	Vici, OK	36° 4' 0.21" 99° 13' 51.48"	 Show Map
WTG25 Work In Progress 2015-WTW-7581-OE	Vici, OK	36° 4' 1.27" 99° 8' 52.30"	 Show Map
WTG26 Work In Progress 2015-WTW-7582-OE	Vici, OK	36° 4' 0.62" 99° 8' 23.63"	 Show Map
WTG27 Work In Progress 2015-WTW-7583-OE	Vici, OK	36° 2' 57.45" 99° 8' 29.48"	 Show Map
WTG28 Work In Progress 2015-WTW-7584-OE	Vici, OK	36° 2' 41.86" 99° 12' 22.93"	 Show Map
WTG29 Work In Progress 2015-WTW-7585-OE	Vici, OK	36° 2' 49.26" 99° 13' 15.58"	 Show Map
WTG30 Work In Progress 2015-WTW-7586-OE	Vici, OK	36° 4' 7.07" 99° 11' 19.79"	 Show Map
WTG31 Work In Progress 2015-WTW-7587-OE	Vici, OK	36° 2' 48.93" 99° 13' 2.31"	 Show Map
WTG32 Work In Progress 2015-WTW-7588-OE	Vici, OK	36° 5' 6.39" 99° 10' 15.31"	 Show Map
WTG33 Work In Progress 2015-WTW-7589-OE	Vici, OK	36° 4' 6.41" 99° 11' 47.13"	 Show Map
WTG34 Work In Progress 2015-WTW-7590-OE	Vici, OK	36° 4' 54.90" 99° 8' 38.48"	 Show Map
WTG35 Work In Progress 2015-WTW-7591-OE	Vici, OK	36° 4' 3.02" 99° 9' 43.55"	 Show Map

WTG36 Work In Progress 2015-WTW-7592-OE	Vici, OK	36° 2' 43.37" 99° 11' 52.72"	 Show Map
WTG37 Work In Progress 2015-WTW-7593-OE	Vici, OK	36° 4' 16.21" 99° 11' 3.18"	 Show Map
WTG38 Work In Progress 2015-WTW-7594-OE	Vici, OK	36° 2' 55.67" 99° 9' 41.38"	 Show Map
WTG39 Work In Progress 2015-WTW-7595-OE	Vici, OK	36° 4' 6.22" 99° 14' 6.45"	 Show Map
WTG40 Work In Progress 2015-WTW-7596-OE	Vici, OK	36° 2' 51.53" 99° 8' 42.73"	 Show Map
WTG41 Work In Progress 2015-WTW-7597-OE	Vici, OK	36° 2' 42.11" 99° 11' 24.94"	 Show Map
WTG42 Work In Progress 2015-WTW-7598-OE	Vici, OK	36° 3' 47.46" 99° 7' 40.28"	 Show Map
WTG43 Work In Progress 2015-WTW-7599-OE	Vici, OK	36° 4' 0.61" 99° 8' 37.64"	 Show Map
WTG44 Work In Progress 2015-WTW-7600-OE	Vici, OK	36° 4' 4.50" 99° 13' 34.74"	 Show Map
WTG45 Work In Progress 2015-WTW-7601-OE	Vici, OK	36° 5' 5.51" 99° 13' 35.24"	 Show Map
WTG46 Work In Progress 2015-WTW-7602-OE	Vici, OK	36° 5' 2.82" 99° 11' 1.09"	 Show Map
WTG47 Work In Progress 2015-WTW-7603-OE	Vici, OK	36° 4' 16.28" 99° 10' 17.20"	 Show Map
WTG48 Work In Progress 2015-WTW-7604-OE	Vici, OK	36° 5' 5.29" 99° 13' 1.05"	 Show Map
WTG49 Work In Progress 2015-WTW-7605-OE	Vici, OK	36° 5' 6.55" 99° 10' 45.30"	 Show Map
WTG50 Work In Progress 2015-WTW-7606-OE	Vici, OK	36° 5' 4.00" 99° 8' 58.45"	 Show Map
WTG51 Work In Progress 2015-WTW-7607-OE	Vici, OK	36° 5' 4.88" 99° 12' 33.90"	 Show Map
WTG52 Work In Progress 2015-WTW-7608-OE	Vici, OK	36° 5' 6.32" 99° 9' 12.05"	 Show Map
WTG53 Work In Progress 2015-WTW-7609-OE	Vici, OK	36° 5' 5.31" 99° 8' 23.71"	 Show Map
WTG54 Work In Progress 2015-WTW-7610-OE	Vici, OK	36° 2' 55.70" 99° 10' 30.26"	 Show Map
WTG55 Work In Progress 2015-WTW-7611-OE	Vici, OK	36° 2' 46.29" 99° 8' 55.75"	 Show Map
WTG56 Work In Progress 2015-WTW-7612-OE	Vici, OK	36° 4' 1.74" 99° 8' 8.36"	 Show Map

WTG57 Work In Progress 2015-WTW-7613-OE	Vici, OK	36° 4' 55.56" 99° 13' 47.23"	 Show Map
WTG58 Work In Progress 2015-WTW-7614-OE	Vici, OK	36° 4' 59.90" 99° 12' 20.21"	 Show Map
WTG59 Work In Progress 2015-WTW-7615-OE	Vici, OK	36° 5' 5.93" 99° 10' 30.50"	 Show Map
WTG60 Work In Progress 2015-WTW-7616-OE	Vici, OK	36° 5' 0.61" 99° 13' 19.91"	 Show Map
WTG61 Work In Progress 2015-WTW-7617-OE	Vici, OK	36° 5' 6.25" 99° 12' 47.46"	 Show Map
WTG62 Work In Progress 2015-WTW-7618-OE	Vici, OK	36° 4' 55.39" 99° 9' 31.70"	 Show Map
WTG63 Work In Progress 2015-WTW-7619-OE	Vici, OK	36° 2' 15.69" 99° 12' 9.87"	 Show Map
WTG64 Work In Progress 2015-WTW-7620-OE	Vici, OK	36° 2' 13.17" 99° 12' 24.41"	 Show Map
WTG65 Work In Progress 2015-WTW-7621-OE	Vici, OK	36° 2' 6.23" 99° 12' 38.26"	 Show Map
WTG66 Work In Progress 2015-WTW-7622-OE	Vici, OK	36° 2' 5.32" 99° 12' 54.12"	 Show Map

<https://oeaaa.faa.gov/oeaaa/external/userMgmt/permissionAction.jsp?action=showLoginForm>

EXHIBIT – B

Vici Wind Farm, LLC

Project Boundary Map

