



February 25, 2016

Oklahoma Corporation Commission
P.O. Box 52000
Oklahoma City, OK 73105

RECEIVED
PUBLIC UTILITY
DIVISION
2016 FEB 29 PM 12 06

Attn: Fairo Michell, Chief of Water and Energy, Public Utility Division

RE: Notice of Intent to Construct

In order to comply with the requirements of Section 2 of the Oklahoma Senate Bill 808 ("OK Siting Laws"), which was approved by the legislature and signed by the Governor, and in advance of certain rules that are to be promulgated by the Oklahoma Corporation Commission ("Commission") pursuant to the passage of SB 808, Infinity Renewables, LLC, on behalf of Armadillo Flats Wind Project, LLC hereby informs the Commission of its intent to construct the Armadillo Flats Wind Project (the "Project") located in Garfield County, Oklahoma.

The project has been under active development for several years. The most recent FAA form 7460-1 filing was made on December 21, 2015. A summary of the December 21, 2015 FAA form 7460-1 filings for each wind turbine tower location within the Project boundary is attached as Exhibit A. Exhibit B to this letter presents a diagram showing the real estate analyzed and included in statutory setback compliance. As of the date of this notice and based on publicly available data, Company attests that the Project design complies with the setbacks required by the OK Siting Laws.

In accordance with the OK Siting Laws, Infinity Renewables, LLC also confirms it is submitting a notice of intent to construction to the Board of the Garfield County Commission, the Board of the Noble County Commission and the City of Enid in the form attached hereto as Exhibit C.

Please let me know if there are any questions regarding this filing.

Sincerely,

A handwritten signature in blue ink, appearing to read "Casey Willis", is written over a horizontal line.

Casey Willis
Senior Project Manager

CC: Brandy Wreath, Director, Public Utility Division
Natasha Scott, Deputy General Counsel for Public Utilities, General Counsel's Office

Exhibit A

ice of Proposed Construction or Alteration - Off Airport

<https://oeaaa.faa.gov/oeaaa/external/eFiling/locationAction.jsp?action=showProjectForm&pro>



Federal Aviation
Administration

« OE/AAA

Notice of Proposed Construction or Alteration - Off Airport

[Add a new Case Off Airport - Desk Reference Guide V_2015.4.0](#)

[Add a New Case Off Airport for Wind Turbines - Met Towers - Desk Reference Guide V_2015.4.0](#)

Project Name: ARMAD-000351807-15


Project Summary : ARMAD-000351807-15














Structure	City, State	Lat/Long	Map	Actions	7460-2 Received	Latest Letter
1 Determined 2015-WTW-13286-OE	Covington, OK	36° 20' 58.20" N 97° 41' 26.91" W	Show Map	Clone Upload a PDF Add 7460-2		DNE
2 Determined 2015-WTW-13287-OE	Covington, OK	36° 21' 0.32" N 97° 41' 10.51" W	Show Map	Clone Upload a PDF Add 7460-2		DNE
3 Determined 2015-WTW-13288-OE	Covington, OK	36° 20' 55.15" N 97° 40' 53.98" W	Show Map	Clone Upload a PDF Add 7460-2		DNE
4 Determined 2015-WTW-13289-OE	Covington, OK	36° 20' 56.89" N 97° 40' 37.81" W	Show Map	Clone Upload a PDF Add 7460-2		DNE
5 Determined 2015-WTW-13290-OE	Covington, OK	36° 20' 54.86" N 97° 40' 11.27" W	Show Map	Clone Upload a PDF Add 7460-2		DNE
6 Determined 2015-WTW-13291-OE	Covington, OK	36° 20' 53.92" N 97° 39' 53.92" W	Show Map	Clone Upload a PDF Add 7460-2		DNE
7 Determined 2015-WTW-13292-OE	Covington, OK	36° 20' 54.62" N 97° 39' 38.39" W	Show Map	Clone Upload a PDF Add 7460-2		DNE
8 Determined 2015-WTW-13293-OE	Covington, OK	36° 20' 56.93" N 97° 39' 22.37" W	Show Map	Clone Upload a PDF Add 7460-2		DNE
9 Determined 2015-WTW-13294-OE	Covington, OK	36° 20' 56.25" N 97° 39' 6.55" W	Show Map	Clone Upload a PDF Add 7460-2		DNE
10 Determined 2015-WTW-13295-OE	Covington, OK	36° 20' 53.95" N 97° 38' 49.99" W	Show Map	Clone Upload a PDF Add 7460-2		DNE
11 Determined 2015-WTW-13296-OE	Covington, OK	36° 20' 53.02" N 97° 38' 33.57" W	Show Map	Clone Upload a PDF Add 7460-2		DNE
12 Determined 2015-WTW-13297-OE	Covington, OK	36° 20' 55.94" N 97° 38' 16.92" W	Show Map	Clone Upload a PDF Add 7460-2		DNE
13 Determined 2015-WTW-13298-OE	Covington, OK	36° 20' 58.75" N 97° 38' 1.66" W	Show Map	Clone Upload a PDF Add 7460-2		DNE

ice of Proposed Construction or Alteration - Off Airport

<https://oaaaa.faa.gov/oaaaa/external/eFiling/locationAction.jsp?action=showProjectForm&pro>

14 Determined 2015-WTW-13299-OE	Covington, OK	36° 21' 4.54" N 97° 37' 46.03" W	Show Map	Clone Upload a PDF Add 7460-2	DNE
15 Determined 2015-WTW-13300-OE	Covington, OK	36° 21' 28.91" N 97° 37' 28.28" W	Show Map	Clone Upload a PDF Add 7460-2	DNE
16 Determined 2015-WTW-13301-OE	Covington, OK	36° 21' 27.76" N 97° 37' 12.40" W	Show Map	Clone Upload a PDF Add 7460-2	DNE
17 Determined 2015-WTW-13302-OE	Covington, OK	36° 21' 23.43" N 97° 36' 46.37" W	Show Map	Clone Upload a PDF Add 7460-2	DNE
18 Determined 2015-WTW-13303-OE	Covington, OK	36° 20' 6.64" N 97° 40' 23.00" W	Show Map	Clone Upload a PDF Add 7460-2	DNE
19 Determined 2015-WTW-13304-OE	Covington, OK	36° 20' 7.55" N 97° 40' 4.55" W	Show Map	Clone Upload a PDF Add 7460-2	DNE
20 Determined 2015-WTW-13305-OE	Covington, OK	36° 20' 12.98" N 97° 39' 38.49" W	Show Map	Clone Upload a PDF Add 7460-2	DNE
21 Determined 2015-WTW-13306-OE	Covington, OK	36° 20' 13.92" N 97° 39' 23.11" W	Show Map	Clone Upload a PDF Add 7460-2	DNE
22 Determined 2015-WTW-13307-OE	Covington, OK	36° 20' 9.99" N 97° 39' 5.04" W	Show Map	Clone Upload a PDF Add 7460-2	DNE
23 Determined 2015-WTW-13308-OE	Covington, OK	36° 20' 8.81" N 97° 38' 48.16" W	Show Map	Clone Upload a PDF Add 7460-2	DNE
24 Determined 2015-WTW-13309-OE	Covington, OK	36° 20' 10.36" N 97° 38' 32.16" W	Show Map	Clone Upload a PDF Add 7460-2	DNE
25 Determined 2015-WTW-13310-OE	Covington, OK	36° 20' 15.78" N 97° 38' 16.39" W	Show Map	Clone Upload a PDF Add 7460-2	DNE
26 Determined 2015-WTW-13311-OE	Covington, OK	36° 20' 15.72" N 97° 38' 0.41" W	Show Map	Clone Upload a PDF Add 7460-2	DNE
27 Determined 2015-WTW-13312-OE	Covington, OK	36° 20' 15.39" N 97° 37' 42.44" W	Show Map	Clone Upload a PDF Add 7460-2	DNE
28 Determined 2015-WTW-13313-OE	Covington, OK	36° 20' 28.51" N 97° 37' 26.38" W	Show Map	Clone Upload a PDF Add 7460-2	DNE
29 Determined 2015-WTW-13314-OE	Covington, OK	36° 20' 29.30" N 97° 37' 9.01" W	Show Map	Clone Upload a PDF Add 7460-2	DNE
30 Determined 2015-WTW-13315-OE	Covington, OK	36° 20' 39.44" N 97° 36' 53.77" W	Show Map	Clone Upload a PDF Add 7460-2	DNE

31 Determined 2015-WTW-13316-OE	Covington, OK	36° 20' 40.01" N 97° 36' 38.24" W	 Show Map	Clone Upload a PDF Add 7460-2	
32 Determined 2015-WTW-13317-OE	Covington, OK	36° 19' 16.45" N 97° 39' 8.58" W	 Show Map	Clone Upload a PDF Add 7460-2	
33 Determined 2015-WTW-13318-OE	Covington, OK	36° 19' 16.51" N 97° 38' 51.52" W	 Show Map	Clone Upload a PDF Add 7460-2	
34 Determined 2015-WTW-13319-OE	Covington, OK	36° 19' 14.70" N 97° 38' 34.20" W	 Show Map	Clone Upload a PDF Add 7460-2	
35 Determined 2015-WTW-13320-OE	Covington, OK	36° 19' 16.26" N 97° 38' 18.20" W	 Show Map	Clone Upload a PDF Add 7460-2	
36 Determined 2015-WTW-13321-OE	Covington, OK	36° 19' 16.08" N 97° 38' 2.53" W	 Show Map	Clone Upload a PDF Add 7460-2	
37 Determined 2015-WTW-13322-OE	Covington, OK	36° 19' 26.43" N 97° 37' 44.37" W	 Show Map	Clone Upload a PDF Add 7460-2	
38 Determined 2015-WTW-13323-OE	Covington, OK	36° 19' 27.12" N 97° 37' 28.54" W	 Show Map	Clone Upload a PDF Add 7460-2	
39 Determined 2015-WTW-13324-OE	Covington, OK	36° 19' 37.44" N 97° 37' 6.70" W	 Show Map	Clone Upload a PDF Add 7460-2	
40 Determined 2015-WTW-13325-OE	Covington, OK	36° 19' 37.75" N 97° 36' 51.02" W	 Show Map	Clone Upload a PDF Add 7460-2	
41 Determined 2015-WTW-13326-OE	Covington, OK	36° 19' 39.80" N 97° 36' 35.01" W	 Show Map	Clone Upload a PDF Add 7460-2	
42 Determined 2015-WTW-13327-OE	Covington, OK	36° 20' 2.53" N 97° 36' 8.70" W	 Show Map	Clone Upload a PDF Add 7460-2	
43 Determined 2015-WTW-13328-OE	Covington, OK	36° 20' 9.82" N 97° 35' 52.39" W	 Show Map	Clone Upload a PDF Add 7460-2	
44 Determined 2015-WTW-13329-OE	Covington, OK	36° 20' 10.18" N 97° 35' 37.20" W	 Show Map	Clone Upload a PDF Add 7460-2	
45 Determined 2015-WTW-13330-OE	Covington, OK	36° 20' 9.86" N 97° 35' 21.85" W	 Show Map	Clone Upload a PDF Add 7460-2	
46 Determined 2015-WTW-13331-OE	Covington, OK	36° 20' 14.81" N 97° 34' 28.53" W	 Show Map	Clone Upload a PDF Add 7460-2	
47 Determined 2015-WTW-13332-OE	Covington, OK	36° 20' 18.55" N 97° 34' 16.31" W	 Show Map	Clone Upload a PDF Add 7460-2	

48 Determined 2015-WTW-13333-OE	Covington, OK	36° 18' 55.07" N 97° 36' 41.26" W	 Show Map	Clone Upload a PDF Add 7460-2	
49 Determined 2015-WTW-13334-OE	Covington, OK	36° 18' 50.07" N 97° 36' 25.50" W	 Show Map	Clone Upload a PDF Add 7460-2	
50 Determined 2015-WTW-13335-OE	Covington, OK	36° 18' 50.83" N 97° 36' 9.98" W	 Show Map	Clone Upload a PDF Add 7460-2	
51 Determined 2015-WTW-13336-OE	Covington, OK	36° 19' 0.91" N 97° 35' 52.96" W	 Show Map	Clone Upload a PDF Add 7460-2	
52 Determined 2015-WTW-13337-OE	Covington, OK	36° 19' 24.08" N 97° 35' 35.05" W	 Show Map	Clone Upload a PDF Add 7460-2	
53 Determined 2015-WTW-13338-OE	Covington, OK	36° 19' 24.02" N 97° 35' 19.04" W	 Show Map	Clone Upload a PDF Add 7460-2	
54 Determined 2015-WTW-13339-OE	Covington, OK	36° 19' 25.31" N 97° 35' 3.51" W	 Show Map	Clone Upload a PDF Add 7460-2	
55 Determined 2015-WTW-13340-OE	Covington, OK	36° 19' 27.52" N 97° 34' 47.95" W	 Show Map	Clone Upload a PDF Add 7460-2	
56 Determined 2015-WTW-13341-OE	Covington, OK	36° 19' 22.25" N 97° 34' 30.72" W	 Show Map	Clone Upload a PDF Add 7460-2	
57 Determined 2015-WTW-13342-OE	Covington, OK	36° 19' 39.31" N 97° 33' 59.67" W	 Show Map	Clone Upload a PDF Add 7460-2	
58 Determined 2015-WTW-13343-OE	Covington, OK	36° 19' 37.90" N 97° 33' 44.02" W	 Show Map	Clone Upload a PDF Add 7460-2	
59 Determined 2015-WTW-13344-OE	Covington, OK	36° 19' 42.21" N 97° 33' 27.07" W	 Show Map	Clone Upload a PDF Add 7460-2	
60 Determined 2015-WTW-13345-OE	Covington, OK	36° 20' 2.45" N 97° 33' 6.80" W	 Show Map	Clone Upload a PDF Add 7460-2	
61 Determined 2015-WTW-13346-OE	Covington, OK	36° 20' 3.84" N 97° 32' 51.41" W	 Show Map	Clone Upload a PDF Add 7460-2	
62 Determined 2015-WTW-13347-OE	Covington, OK	36° 20' 4.11" N 97° 32' 23.37" W	 Show Map	Clone Upload a PDF Add 7460-2	
63 Determined 2015-WTW-13348-OE	Covington, OK	36° 20' 4.60" N 97° 32' 3.17" W	 Show Map	Clone Upload a PDF Add 7460-2	
64 Determined 2015-WTW-13349-OE	Covington, OK	36° 20' 32.42" N 97° 31' 45.62" W	 Show Map	Clone Upload a PDF Add 7460-2	

ice of Proposed Construction or Alteration - Off Airport

























<https://oiaa.faa.gov/oiaa/external/eFiling/locationAction.jsp?action=showProjectForm&pro>

65 Determined 2015-WTW-13350-OE	Covington, OK	36° 20' 32.57" N 97° 31' 27.98" W	Show Map	Clone Upload a PDF Add 7460-2	DNE
66 Determined 2015-WTW-13351-OE	Covington, OK	36° 20' 32.26" N 97° 31' 12.77" W	Show Map	Clone Upload a PDF Add 7460-2	DNE
67 Determined 2015-WTW-13352-OE	Covington, OK	36° 20' 29.75" N 97° 30' 57.14" W	Show Map	Clone Upload a PDF Add 7460-2	DNE
68 Determined 2015-WTW-13353-OE	Covington, OK	36° 20' 39.79" N 97° 30' 40.67" W	Show Map	Clone Upload a PDF Add 7460-2	DNE
69 Determined 2015-WTW-13354-OE	Covington, OK	36° 20' 41.30" N 97° 30' 24.67" W	Show Map	Clone Upload a PDF Add 7460-2	DNE
70 Determined 2015-WTW-13355-OE	Covington, OK	36° 20' 43.90" N 97° 30' 8.65" W	Show Map	Clone Upload a PDF Add 7460-2	DNE
71 Determined 2015-WTW-13356-OE	Covington, OK	36° 20' 43.95" N 97° 29' 53.27" W	Show Map	Clone Upload a PDF Add 7460-2	DNE
72 Determined 2015-WTW-13357-OE	Covington, OK	36° 20' 44.00" N 97° 29' 37.75" W	Show Map	Clone Upload a PDF Add 7460-2	DNE
73 Determined 2015-WTW-13358-OE	Covington, OK	36° 20' 54.76" N 97° 29' 21.26" W	Show Map	Clone Upload a PDF Add 7460-2	DNE
74 Determined 2015-WTW-13359-OE	Covington, OK	36° 18' 44.17" N 97° 34' 17.55" W	Show Map	Clone Upload a PDF Add 7460-2	DNE
75 Determined 2015-WTW-13360-OE	Covington, OK	36° 18' 34.23" N 97° 34' 2.06" W	Show Map	Clone Upload a PDF Add 7460-2	DNE
76 Determined 2015-WTW-13361-OE	Covington, OK	36° 18' 33.31" N 97° 33' 46.11" W	Show Map	Clone Upload a PDF Add 7460-2	DNE
77 Determined 2015-WTW-13362-OE	Covington, OK	36° 18' 33.97" N 97° 33' 30.74" W	Show Map	Clone Upload a PDF Add 7460-2	DNE
78 Determined 2015-WTW-13363-OE	Covington, OK	36° 18' 34.16" N 97° 33' 15.52" W	Show Map	Clone Upload a PDF Add 7460-2	DNE
79 Determined 2015-WTW-13364-OE	Covington, OK	36° 18' 44.77" N 97° 32' 56.04" W	Show Map	Clone Upload a PDF Add 7460-2	DNE
80 Determined 2015-WTW-13365-OE	Covington, OK	36° 18' 44.46" N 97° 32' 40.38" W	Show Map	Clone Upload a PDF Add 7460-2	DNE
81 Determined 2015-WTW-13366-OE	Covington, OK	36° 18' 44.37" N 97° 32' 23.20" W	Show Map	Clone Upload a PDF Add 7460-2	DNE

ice of Proposed Construction or Alteration - Off Airport

<https://oeaaa.faa.gov/oeaaa/external/eFiling/locationAction.jsp?action=showProjectForm&pro>

82 Determined 2015-WTW-13367-OE	Covington, OK	36° 17' 42.16" N 97° 36' 40.36" W	Show Map	Clone Upload a PDF Add 7460-2	DNE
83 Determined 2015-WTW-13368-OE	Covington, OK	36° 17' 50.68" N 97° 36' 21.77" W	Show Map	Clone Upload a PDF Add 7460-2	DNE
84 Determined 2015-WTW-13369-OE	Covington, OK	36° 17' 52.09" N 97° 36' 7.50" W	Show Map	Clone Upload a PDF Add 7460-2	DNE
85 Determined 2015-WTW-13370-OE	Covington, OK	36° 17' 51.54" N 97° 35' 51.32" W	Show Map	Clone Upload a PDF Add 7460-2	DNE
86 Determined 2015-WTW-13371-OE	Covington, OK	36° 17' 52.31" N 97° 35' 34.82" W	Show Map	Clone Upload a PDF Add 7460-2	DNE
87 Determined 2015-WTW-13372-OE	Covington, OK	36° 17' 51.19" N 97° 34' 9.40" W	Show Map	Clone Upload a PDF Add 7460-2	DNE
88 Determined 2015-WTW-13373-OE	Covington, OK	36° 17' 51.12" N 97° 33' 54.01" W	Show Map	Clone Upload a PDF Add 7460-2	DNE
89 Determined 2015-WTW-13374-OE	Covington, OK	36° 17' 50.71" N 97° 33' 38.90" W	Show Map	Clone Upload a PDF Add 7460-2	DNE
90 Determined 2015-WTW-13375-OE	Covington, OK	36° 17' 51.21" N 97° 33' 23.21" W	Show Map	Clone Upload a PDF Add 7460-2	DNE
91 Determined 2015-WTW-13376-OE	Covington, OK	36° 17' 55.63" N 97° 33' 8.31" W	Show Map	Clone Upload a PDF Add 7460-2	DNE
92 Determined 2015-WTW-13377-OE	Covington, OK	36° 18' 5.25" N 97° 32' 50.31" W	Show Map	Clone Upload a PDF Add 7460-2	DNE
93 Determined 2015-WTW-13378-OE	Covington, OK	36° 18' 5.69" N 97° 32' 33.68" W	Show Map	Clone Upload a PDF Add 7460-2	DNE
94 Determined 2015-WTW-13379-OE	Covington, OK	36° 18' 2.26" N 97° 31' 31.65" W	Show Map	Clone Upload a PDF Add 7460-2	DNE
95 Determined 2015-WTW-13380-OE	Covington, OK	36° 18' 0.32" N 97° 31' 13.55" W	Show Map	Clone Upload a PDF Add 7460-2	DNE
96 Determined 2015-WTW-13381-OE	Covington, OK	36° 16' 47.46" N 97° 36' 6.41" W	Show Map	Clone Upload a PDF Add 7460-2	DNE
97 Determined 2015-WTW-13382-OE	Covington, OK	36° 16' 47.27" N 97° 35' 50.89" W	Show Map	Clone Upload a PDF Add 7460-2	DNE
98 Determined 2015-WTW-13383-OE	Covington, OK	36° 16' 49.36" N 97° 35' 35.83" W	Show Map	Clone Upload a PDF Add 7460-2	DNE

99 Determined 2015-WTW-13384-OE	Covington, OK	36° 16' 49.60" N 97° 35' 21.07" W	 Show Map	Clone Upload a PDF Add 7460-2	 DNE
100 Determined 2015-WTW-13385-OE	Covington, OK	36° 17' 4.41" N 97° 34' 59.65" W	 Show Map	Clone Upload a PDF Add 7460-2	 DNE
101 Determined 2015-WTW-13386-OE	Covington, OK	36° 17' 4.61" N 97° 34' 45.46" W	 Show Map	Clone Upload a PDF Add 7460-2	 DNE
102 Determined 2015-WTW-13387-OE	Covington, OK	36° 17' 6.08" N 97° 34' 29.92" W	 Show Map	Clone Upload a PDF Add 7460-2	 DNE
103 Determined 2015-WTW-13388-OE	Covington, OK	36° 17' 7.27" N 97° 34' 14.40" W	 Show Map	Clone Upload a PDF Add 7460-2	 DNE
104 Determined 2015-WTW-13389-OE	Covington, OK	36° 17' 8.31" N 97° 33' 58.69" W	 Show Map	Clone Upload a PDF Add 7460-2	 DNE
105 Determined 2015-WTW-13390-OE	Covington, OK	36° 17' 7.97" N 97° 33' 42.82" W	 Show Map	Clone Upload a PDF Add 7460-2	 DNE
106 Determined 2015-WTW-13391-OE	Covington, OK	36° 17' 1.79" N 97° 33' 25.73" W	 Show Map	Clone Upload a PDF Add 7460-2	 DNE
107 Determined 2015-WTW-13392-OE	Covington, OK	36° 17' 1.45" N 97° 33' 10.42" W	 Show Map	Clone Upload a PDF Add 7460-2	 DNE
108 Determined 2015-WTW-13393-OE	Covington, OK	36° 16' 59.43" N 97° 32' 54.77" W	 Show Map	Clone Upload a PDF Add 7460-2	 DNE
109 Determined 2015-WTW-13394-OE	Covington, OK	36° 16' 59.54" N 97° 32' 38.89" W	 Show Map	Clone Upload a PDF Add 7460-2	 DNE
110 Determined 2015-WTW-13395-OE	Covington, OK	36° 17' 6.79" N 97° 32' 18.53" W	 Show Map	Clone Upload a PDF Add 7460-2	 DNE
111 Determined 2015-WTW-13396-OE	Covington, OK	36° 17' 7.07" N 97° 32' 3.40" W	 Show Map	Clone Upload a PDF Add 7460-2	 DNE
112 Determined 2015-WTW-13397-OE	Covington, OK	36° 17' 5.63" N 97° 31' 46.42" W	 Show Map	Clone Upload a PDF Add 7460-2	 DNE
113 Determined 2015-WTW-13398-OE	Covington, OK	36° 17' 5.75" N 97° 31' 31.48" W	 Show Map	Clone Upload a PDF Add 7460-2	 DNE
114 Determined 2015-WTW-13399-OE	Covington, OK	36° 17' 8.78" N 97° 31' 15.93" W	 Show Map	Clone Upload a PDF Add 7460-2	 DNE
115 Determined 2015-WTW-13400-OE	Covington, OK	36° 17' 1.01" N 97° 30' 58.89" W	 Show Map	Clone Upload a PDF Add 7460-2	 DNE

116 Determined 2015-WTW-13401-OE	Covington, OK	36° 16' 10.11" N 97° 33' 26.24" W	Show Map	Clone Upload a PDF Add 7460-2	DNE
117 Determined 2015-WTW-13402-OE	Covington, OK	36° 16' 10.68" N 97° 33' 9.14" W	Show Map	Clone Upload a PDF Add 7460-2	DNE
118 Determined 2015-WTW-13403-OE	Covington, OK	36° 16' 10.29" N 97° 32' 52.78" W	Show Map	Clone Upload a PDF Add 7460-2	DNE
119 Determined 2015-WTW-13404-OE	Covington, OK	36° 16' 15.27" N 97° 32' 35.63" W	Show Map	Clone Upload a PDF Add 7460-2	DNE
120 Determined 2015-WTW-13405-OE	Covington, OK	36° 16' 21.67" N 97° 32' 9.90" W	Show Map	Clone Upload a PDF Add 7460-2	DNE
121 Determined 2015-WTW-13406-OE	Covington, OK	36° 16' 19.34" N 97° 31' 51.93" W	Show Map	Clone Upload a PDF Add 7460-2	DNE
122 Determined 2015-WTW-13407-OE	Covington, OK	36° 16' 19.66" N 97° 31' 31.06" W	Show Map	Clone Upload a PDF Add 7460-2	DNE
123 Determined 2015-WTW-13408-OE	Covington, OK	36° 16' 14.05" N 97° 31' 12.44" W	Show Map	Clone Upload a PDF Add 7460-2	DNE
124 Determined 2015-WTW-13409-OE	Covington, OK	36° 16' 14.35" N 97° 30' 50.15" W	Show Map	Clone Upload a PDF Add 7460-2	DNE

Mapping - Desk Reference Guide V_2014.4.0 Attaching Documents - Desk Reference Guide V_2014.2.0

[Upload a PDF to the Project](#)

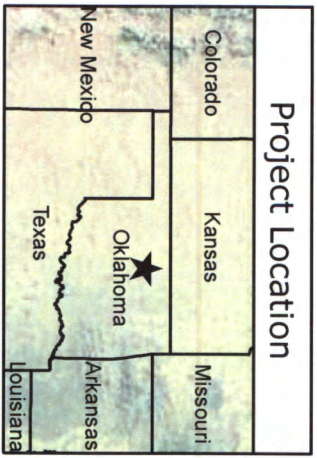
Draft: Cases that have been saved by the user but have not been submitted to the FAA.
Waiting: Wind Turbine/Met Tower cases that have not been submitted to the FAA and are waiting for an action from the user, either to verify the map or attach specific documents
Accepted: Cases that have been submitted to the FAA.
Add Letter: Cases that have been reviewed by the FAA and require additional information from the user.
Work in Progress: Cases that are being evaluated by the FAA.
Interim: Cases that have been reviewed by the FAA and require resolution from the user.
Determined: Cases that have a completed aeronautical study and an FAA determination.
Terminated: Cases that are no longer valid.
 Please allow the FAA a minimum of 45 days to complete a study.
Case Transfer:
 Use the check box(es) to select the case(s) you want to transfer.
 Select the "Transfer Cases button" to open the "Manage Transfer Cases" screen.
Note: Drafts and cases in Add and Terminated status can not be transferred.
[Click here to contact the appropriate representative.](#)

Exhibit B

02/25/2016

Legend

Project Boundary



Project Location

Reference

NAD 1983 UTM Zone 14N



CONFIDENTIAL

