

D. Arthur Roden
Lead Developer

Phone
+1 (312) 882-2687

Main
+1 (312) 873-2240

Fax
+1 (312) 873-2256

E-Mail
arthur.rodan@pne-ag.com

PNE USA 150 North Michigan Avenue, Suite 1500 | Chicago, IL 60601

Via E-Mail: pudenergy@occemail.com



September 7, 2018

Oklahoma Corporation Commission
P.O. Box 52000
Oklahoma City, OK 73152-2000
Attn: Brandy Wreath, Director of Public Utility Division

Re: **Notice of Intent to Construct in Kay County, Oklahoma**

Dear Commission:

Pursuant to § 17-160.21 of the Oklahoma Wind Energy Development Act, Chilocco Wind Farm, LLC, presents this letter to the Oklahoma Corporation Commission (OCC) as notification of intent to construct a wind energy project ("Facility") in Kay County, Oklahoma.

The Project has been under active development for several years on tribal trust lands. The FAA form 7460-1 filings were originally made August 09, 2017, twelve alternate filings were made September 4, 2018. A summary of the FAA form 7460-1 filings for each wind turbine tower location within the Project boundary is attached as Exhibit A. Exhibit B to this letter presents a diagram showing the proposed project area. As of the date of this notice, and based on publicly available data, Company attests that the Project design complies with the setbacks required by the OK Siting Laws.

In accordance with Oklahoma law, simultaneously with submitting this letter to the OCC, we are mailing a complete copy of this letter and all exhibits to the Board of County Commissioners for Kay County (as evidenced by the "cc" information at end of this page). The Company also confirms it is submitting a notice of intent to construct to Oklahoma Strategic Military Planning Commission.

Please do not hesitate to contact us at 312 873 2240 with any questions regarding this filing.

































Best Regards,

A handwritten signature in blue ink, appearing to read "D. Arthur Roden", is written over a light blue horizontal line.























Arthur Roden
Lead Developer






cc: Kay County Commissioners (*via email*)
Oklahoma Strategic Military Planning Commission (*via email*)

Exhibit A- 7460-1 FAA Filings












Structure	City, State	Lat/Long	Map	Actions	7460-2 Received	Latest Letter
WTG 01 Determined 2017-WTW-8762-OE	New Kirk, OK	36° 59' 47.64" N 97° 6' 35.13" W	 Show Map	Clone Upload a PDF Add 7460-2		 DNE
WTG 02 Determined 2017-WTW-8763-OE	New Kirk, OK	36° 59' 21.95" N 97° 6' 34.45" W	 Show Map	Clone Upload a PDF Add 7460-2		 DNE
WTG 03 Determined 2017-WTW-8764-OE	New Kirk, OK	36° 59' 1.77" N 97° 6' 34.66" W	 Show Map	Clone Upload a PDF Add 7460-2		 DNE
WTG 04 Determined 2017-WTW-8765-OE	New Kirk, OK	36° 58' 41.37" N 97° 6' 35.09" W	 Show Map	Clone Upload a PDF Add 7460-2		 DNE
WTG 05 Determined 2017-WTW-8766-OE	New Kirk, OK	36° 58' 24.24" N 97° 6' 33.69" W	 Show Map	Clone Upload a PDF Add 7460-2		 DNE
WTG 06 Determined 2017-WTW-8767-OE	New Kirk, OK	36° 58' 7.28" N 97° 6' 34.00" W	 Show Map	Clone Upload a PDF Add 7460-2		 DNE
WTG 07 Determined 2017-WTW-8768-OE	New Kirk, OK	36° 57' 36.24" N 97° 6' 29.49" W	 Show Map	Clone Upload a PDF Add 7460-2		 DNE
WTG 08 Determined 2017-WTW-8769-OE	New Kirk, OK	36° 59' 31.99" N 97° 6' 23.36" W	 Show Map	Clone Upload a PDF Add 7460-2		 DNE
WTG 10 Determined 2017-WTW-8770-OE	New Kirk, OK	36° 58' 59.94" N 97° 6' 19.70" W	 Show Map	Clone Upload a PDF Add 7460-2		 DNE
WTG 11 Determined 2017-WTW-8771-OE	New Kirk, OK	36° 58' 25.01" N 97° 6' 18.83" W	 Show Map	Clone Upload a PDF Add 7460-2		 DNE
WTG 12 Determined 2017-WTW-8772-OE	New Kirk, OK	36° 58' 42.78" N 97° 6' 17.90" W	 Show Map	Clone Upload a PDF Add 7460-2		 DNE
WTG 13 Determined 2017-WTW-8773-OE	New Kirk, OK	36° 59' 16.43" N 97° 6' 13.67" W	 Show Map	Clone Upload a PDF Add 7460-2		 DNE
WTG 15 Determined 2017-WTW-8774-OE	New Kirk, OK	36° 57' 41.39" N 97° 6' 15.62" W	 Show Map	Clone Upload a PDF Add 7460-2		 DNE
WTG 16 Determined 2017-WTW-8775-OE	New Kirk, OK	36° 58' 19.36" N 97° 5' 58.27" W	 Show Map	Clone Upload a PDF Add 7460-2		 DNE
WTG 17 Determined 2017-WTW-8776-OE	New Kirk, OK	36° 59' 24.83" N 97° 6' 1.41" W	 Show Map	Clone Upload a PDF Add 7460-2		 DNE
WTG 18 Determined 2017-WTW-8777-OE	New Kirk, OK	36° 59' 1.72" N 97° 6' 1.21" W	 Show Map	Clone Upload a PDF Add 7460-2		 DNE
WTG 19 Determined 2017-WTW-8778-OE	New Kirk, OK	36° 57' 46.02" N 97° 6' 0.21" W	 Show Map	Clone Upload a PDF Add 7460-2		 DNE
WTG 20 Determined 2017-WTW-8779-OE	New Kirk, OK	36° 58' 42.94" N 97° 5' 57.23" W	 Show Map	Clone Upload a PDF Add 7460-2		 DNE
WTG 21 Determined 2017-WTW-8780-OE	New Kirk, OK	36° 59' 41.71" N 97° 5' 55.29" W	 Show Map	Clone Upload a PDF Add 7460-2		 DNE
WTG 22 Determined 2017-WTW-8781-OE	New Kirk, OK	36° 57' 28.83" N 97° 5' 53.46" W	 Show Map	Clone Upload a PDF Add 7460-2		 DNE
WTG 24 Determined 2017-WTW-8782-OE	New Kirk, OK	36° 59' 11.82" N 97° 5' 49.72" W	 Show Map	Clone Upload a PDF Add 7460-2		 DNE

Structure	City, State	Lat/Long	Map	Actions	7460-2 Received	Latest Letter
WTG 25 Determined 2017-WTW-8783-OE	New Kirk, OK	36° 58' 14.61" N 97° 5' 45.20" W	Show Map	Clone Upload a PDF Add 7460-2		DNE
WTG 26 Determined 2017-WTW-8784-OE	New Kirk, OK	36° 57' 42.06" N 97° 5' 44.96" W	Show Map	Clone Upload a PDF Add 7460-2		DNE
WTG 27 Determined 2017-WTW-8785-OE	New Kirk, OK	36° 59' 49.53" N 97° 5' 41.70" W	Show Map	Clone Upload a PDF Add 7460-2		DNE
WTG 28 Determined 2017-WTW-8786-OE	New Kirk, OK	36° 59' 29.76" N 97° 5' 41.59" W	Show Map	Clone Upload a PDF Add 7460-2		DNE
WTG 29 Determined 2017-WTW-8787-OE	New Kirk, OK	36° 58' 49.64" N 97° 5' 34.68" W	Show Map	Clone Upload a PDF Add 7460-2		DNE
WTG 30 Determined 2017-WTW-8788-OE	New Kirk, OK	36° 57' 57.88" N 97° 5' 37.65" W	Show Map	Clone Upload a PDF Add 7460-2		DNE
WTG 31 Determined 2017-WTW-8789-OE	New Kirk, OK	36° 59' 13.44" N 97° 5' 37.59" W	Show Map	Clone Upload a PDF Add 7460-2		DNE
WTG 32 Determined 2017-WTW-8790-OE	New Kirk, OK	36° 57' 28.65" N 97° 5' 34.25" W	Show Map	Clone Upload a PDF Add 7460-2		DNE
WTG 33 Determined 2017-WTW-8791-OE	New Kirk, OK	36° 58' 25.04" N 97° 5' 32.08" W	Show Map	Clone Upload a PDF Add 7460-2		DNE
WTG 36 Determined 2017-WTW-8792-OE	New Kirk, OK	36° 57' 56.31" N 97° 5' 22.97" W	Show Map	Clone Upload a PDF Add 7460-2		DNE
WTG 37 Determined 2017-WTW-8793-OE	New Kirk, OK	36° 58' 50.18" N 97° 5' 21.30" W	Show Map	Clone Upload a PDF Add 7460-2		DNE
WTG 38 Determined 2017-WTW-8794-OE	New Kirk, OK	36° 57' 28.60" N 97° 5' 20.71" W	Show Map	Clone Upload a PDF Add 7460-2		DNE
WTG 39 Determined 2017-WTW-8795-OE	New Kirk, OK	36° 58' 30.32" N 97° 5' 15.04" W	Show Map	Clone Upload a PDF Add 7460-2		DNE
WTG 40 Determined 2017-WTW-8796-OE	New Kirk, OK	36° 58' 10.88" N 97° 5' 14.96" W	Show Map	Clone Upload a PDF Add 7460-2		DNE
WTG 42 Determined 2017-WTW-8797-OE	New Kirk, OK	36° 57' 42.46" N 97° 5' 13.29" W	Show Map	Clone Upload a PDF Add 7460-2		DNE
WTG 44 Determined 2017-WTW-8798-OE	New Kirk, OK	36° 57' 56.46" N 97° 5' 6.18" W	Show Map	Clone Upload a PDF Add 7460-2		DNE
WTG 45 Determined 2017-WTW-8799-OE	New Kirk, OK	36° 57' 28.61" N 97° 5' 3.16" W	Show Map	Clone Upload a PDF Add 7460-2		DNE
WTG 47 Determined 2017-WTW-8800-OE	New Kirk, OK	36° 58' 27.92" N 97° 4' 58.93" W	Show Map	Clone Upload a PDF Add 7460-2		DNE
WTG 50 Determined 2017-WTW-8801-OE	New Kirk, OK	36° 57' 45.29" N 97° 4' 55.67" W	Show Map	Clone Upload a PDF Add 7460-2		DNE
WTG 51 Determined 2017-WTW-8802-OE	New Kirk, OK	36° 58' 46.04" N 97° 5' 1.75" W	Show Map	Clone Upload a PDF Add 7460-2		DNE

Structure	City, State	Lat/Long	Map	Actions	7460-2 Received	Latest Letter
WTG 53 Determined 2017-WTW-8803-OE	New Kirk, OK	36° 57' 32.68" N 97° 4' 44.02" W	 Show Map	Clone Upload a PDF Add 7460-2	 DNE	
WTG 54 Determined 2017-WTW-8804-OE	New Kirk, OK	36° 57' 50.73" N 97° 4' 42.72" W	 Show Map	Clone Upload a PDF Add 7460-2	 DNE	
WTG 55 Determined 2017-WTW-8805-OE	New Kirk, OK	36° 58' 8.70" N 97° 4' 40.48" W	 Show Map	Clone Upload a PDF Add 7460-2	 DNE	
WTG 58 Determined 2017-WTW-8806-OE	New Kirk, OK	36° 57' 51.64" N 97° 4' 28.78" W	 Show Map	Clone Upload a PDF Add 7460-2	 DNE	
WTG 60 Determined 2017-WTW-8807-OE	New Kirk, OK	36° 58' 44.30" N 97° 4' 38.19" W	 Show Map	Clone Upload a PDF Add 7460-2	 DNE	
WTG 61 Determined 2017-WTW-8808-OE	New Kirk, OK	36° 57' 34.29" N 97° 4' 19.27" W	 Show Map	Clone Upload a PDF Add 7460-2	 DNE	
WTG 64 Determined 2017-WTW-8809-OE	New Kirk, OK	36° 57' 52.63" N 97° 4' 14.08" W	 Show Map	Clone Upload a PDF Add 7460-2	 DNE	
WTG 66 Determined 2017-WTW-8810-OE	New Kirk, OK	36° 58' 6.49" N 97° 4' 4.31" W	 Show Map	Clone Upload a PDF Add 7460-2	 DNE	
WTG 67 Determined 2017-WTW-8811-OE	New Kirk, OK	36° 57' 30.78" N 97° 4' 3.19" W	 Show Map	Clone Upload a PDF Add 7460-2	 DNE	
WTG 68 Determined 2017-WTW-8812-OE	New Kirk, OK	36° 59' 40.59" N 97° 3' 55.80" W	 Show Map	Clone Upload a PDF Add 7460-2	 DNE	
WTG 74 Determined 2017-WTW-8813-OE	New Kirk, OK	36° 59' 25.53" N 97° 3' 42.04" W	 Show Map	Clone Upload a PDF Add 7460-2	 DNE	
WTG 75 Determined 2017-WTW-8814-OE	New Kirk, OK	36° 58' 58.19" N 97° 3' 30.28" W	 Show Map	Clone Upload a PDF Add 7460-2	 DNE	
WTG 78 Determined 2017-WTW-8815-OE	New Kirk, OK	36° 59' 49.30" N 97° 3' 31.37" W	 Show Map	Clone Upload a PDF Add 7460-2	 DNE	
WTG 80 Determined 2017-WTW-8816-OE	New Kirk, OK	36° 59' 31.11" N 97° 3' 28.51" W	 Show Map	Clone Upload a PDF Add 7460-2	 DNE	
WTG 84 Determined 2017-WTW-8817-OE	New Kirk, OK	36° 59' 44.78" N 97° 3' 14.82" W	 Show Map	Clone Upload a PDF Add 7460-2	 DNE	
WTG 85 Determined 2017-WTW-8818-OE	New Kirk, OK	36° 58' 57.64" N 97° 3' 11.73" W	 Show Map	Clone Upload a PDF Add 7460-2	 DNE	
WTG 86 Determined 2017-WTW-8819-OE	New Kirk, OK	36° 59' 18.03" N 97° 3' 6.40" W	 Show Map	Clone Upload a PDF Add 7460-2	 DNE	
WTG 87 Determined 2017-WTW-8820-OE	New Kirk, OK	36° 59' 41.63" N 97° 2' 59.00" W	 Show Map	Clone Upload a PDF Add 7460-2	 DNE	
WTG 88 Determined 2017-WTW-8821-OE	New Kirk, OK	36° 58' 59.92" N 97° 2' 57.84" W	 Show Map	Clone Upload a PDF Add 7460-2	 DNE	
WTG 89 Determined 2017-WTW-8822-OE	New Kirk, OK	36° 59' 17.51" N 97° 2' 50.27" W	 Show Map	Clone Upload a PDF Add 7460-2	 DNE	


Structure	City, State	Lat/Long	Map	Actions	7460-2 Received	Latest Letter
WTG 91 Determined 2017-WTW-8823-OE	New Kirk, OK	36° 59' 46.65" N 97° 2' 32.00" W	 Show Map	Clone Upload a PDF Add 7460-2		 DNE
WTG 92 Determined 2017-WTW-8824-OE	New Kirk, OK	36° 59' 37.74" N 97° 2' 15.90" W	 Show Map	Clone Upload a PDF Add 7460-2		 DNE
WTG 93 Determined 2017-WTW-8825-OE	New Kirk, OK	36° 59' 40.15" N 97° 1' 56.04" W	 Show Map	Clone Upload a PDF Add 7460-2		 DNE
WTG 94 Determined 2017-WTW-8826-OE	New Kirk, OK	36° 59' 19.66" N 97° 2' 17.45" W	 Show Map	Clone Upload a PDF Add 7460-2		 DNE
WTG 95 Determined 2017-WTW-8827-OE	New Kirk, OK	36° 59' 24.21" N 97° 1' 56.20" W	 Show Map	Clone Upload a PDF Add 7460-2		 DNE
WTG 96 Determined 2017-WTW-8828-OE	New Kirk, OK	36° 59' 0.58" N 97° 2' 17.70" W	 Show Map	Clone Upload a PDF Add 7460-2		 DNE
WTG 97 Determined 2017-WTW-8829-OE	New Kirk, OK	36° 59' 0.31" N 97° 1' 56.43" W	 Show Map	Clone Upload a PDF Add 7460-2		 DNE
WTG 99 Determined 2017-WTW-8830-OE	New Kirk, OK	36° 58' 45.50" N 97° 1' 57.60" W	 Show Map	Clone Upload a PDF Add 7460-2		 DNE
WTG 100 Determined 2017-WTW-8831-OE	New Kirk, OK	36° 58' 34.41" N 97° 2' 24.46" W	 Show Map	Clone Upload a PDF Add 7460-2		 DNE
WTG 101 Determined 2017-WTW-8832-OE	New Kirk, OK	36° 58' 26.09" N 97° 2' 11.39" W	 Show Map	Clone Upload a PDF Add 7460-2		 DNE
WTG 104 Determined 2017-WTW-8833-OE	New Kirk, OK	36° 58' 6.13" N 97° 2' 17.24" W	 Show Map	Clone Upload a PDF Add 7460-2		 DNE
WTG 105 Determined 2017-WTW-8834-OE	New Kirk, OK	36° 58' 5.78" N 97° 1' 59.82" W	 Show Map	Clone Upload a PDF Add 7460-2		 DNE
WTG 106 Determined 2017-WTW-8835-OE	New Kirk, OK	36° 57' 48.28" N 97° 2' 40.46" W	 Show Map	Clone Upload a PDF Add 7460-2		 DNE
WTG 107 Determined 2017-WTW-8836-OE	New Kirk, OK	36° 57' 48.56" N 97° 2' 24.36" W	 Show Map	Clone Upload a PDF Add 7460-2		 DNE
WTG 108 Determined 2017-WTW-8837-OE	New Kirk, OK	36° 57' 46.10" N 97° 1' 59.15" W	 Show Map	Clone Upload a PDF Add 7460-2		 DNE
WTG 109 Determined 2017-WTW-8838-OE	New Kirk, OK	36° 57' 29.54" N 97° 2' 47.37" W	 Show Map	Clone Upload a PDF Add 7460-2		 DNE
WTG 110 Determined 2017-WTW-8839-OE	New Kirk, OK	36° 57' 25.73" N 97° 2' 30.85" W	 Show Map	Clone Upload a PDF Add 7460-2		 DNE
WTG 111 Determined 2017-WTW-8840-OE	New Kirk, OK	36° 57' 35.41" N 97° 2' 11.52" W	 Show Map	Clone Upload a PDF Add 7460-2		 DNE
WTG 112 Determined 2017-WTW-8841-OE	New Kirk, OK	36° 57' 26.04" N 97° 1' 56.64" W	 Show Map	Clone Upload a PDF Add 7460-2		 DNE

ALTERNATE

Structure	City, State	Lat/Long	Map	Actions	7460-2 Received	Latest Letter
5 Accepted 2018-WTW-12816-OE	New Kirk, OK	36° 58' 6.80" N 97° 6' 34.65" W	 Show Map	Clone Upload a PDF Add 7460-2		None
19 Accepted 2018-WTW-12817-OE	New Kirk, OK	36° 58' 18.63" N 97° 5' 45.12" W	 Show Map	Clone Upload a PDF Add 7460-2		None
30 Accepted 2018-WTW-12818-OE	New Kirk, OK	36° 58' 9.96" N 97° 5' 14.99" W	 Show Map	Clone Upload a PDF Add 7460-2		None
35 Accepted 2018-WTW-12819-OE	New Kirk, OK	36° 58' 50.00" N 97° 4' 59.84" W	 Show Map	Clone Upload a PDF Add 7460-2		None
47 Accepted 2018-WTW-12820-OE	New Kirk, OK	36° 59' 0.57" N 97° 3' 27.13" W	 Show Map	Clone Upload a PDF Add 7460-2		None
51 Accepted 2018-WTW-12821-OE	New Kirk, OK	36° 59' 1.15" N 97° 3' 10.58" W	 Show Map	Clone Upload a PDF Add 7460-2		None
54 Accepted 2018-WTW-12822-OE	New Kirk, OK	36° 59' 1.21" N 97° 2' 55.99" W	 Show Map	Clone Upload a PDF Add 7460-2		None
60 Accepted 2018-WTW-12823-OE	New Kirk, OK	36° 59' 26.22" N 97° 1' 57.07" W	 Show Map	Clone Upload a PDF Add 7460-2		None
65 Accepted 2018-WTW-12824-OE	New Kirk, OK	36° 58' 26.83" N 97° 2' 11.35" W	 Show Map	Clone Upload a PDF Add 7460-2		None
78 Accepted 2018-WTW-12825-OE	New Kirk, OK	36° 58' 28.16" N 97° 4' 53.14" W	 Show Map	Clone Upload a PDF Add 7460-2		None
79 Accepted 2018-WTW-12826-OE	New Kirk, OK	36° 58' 35.09" N 97° 5' 15.03" W	 Show Map	Clone Upload a PDF Add 7460-2		None
80 Accepted 2018-WTW-12827-OE	New Kirk, OK	36° 58' 29.83" N 97° 5' 32.06" W	 Show Map	Clone Upload a PDF Add 7460-2		None

Chilocco Wind Boundary Map

Kay County, OK



Legend

- Accepted FAA WTG
- Determined FAA WTG
- Township
- Section
- Chilocco Wind Boundary
- Chilocco Wind
- Oklahoma Counties

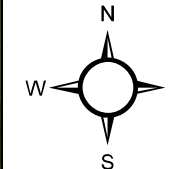
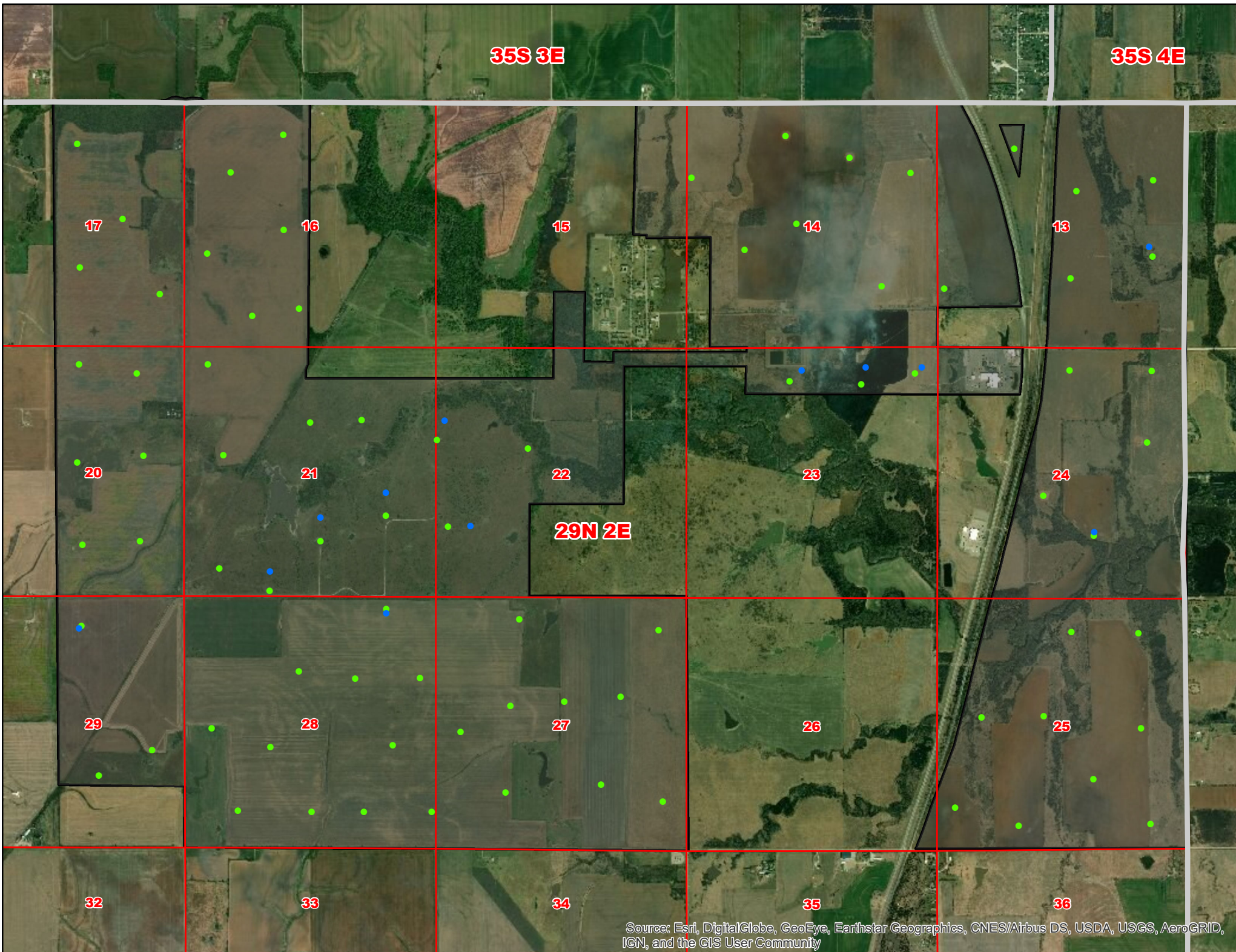


EXHIBIT B



Source: Esri, DigitalGlobe, GeoEye, Earthstar Geographics, CNES/Airbus DS, USDA, USGS, AeroGRID, IGN, and the GIS User Community