



January 23, 2019

Oklahoma Corporation Commission  
PO Box 52000  
Oklahoma City, OK 73152

Attn: Brandy Wreath, Director, Public Utility Division

RE: Notice of Intent to Construct a Windfarm in Johnston and Bryan Counties, OK

Dear Commission,

Pursuant to §17-160.21 of the Oklahoma Wind Energy Development Act (and OAC 165:34-45-4), Twelvemile Energy, LLC, presents this letter to the Oklahoma Corporation Commission (OCC) as notification of intent to construct a wind energy project ("Facility") in Bryan and Johnston Counties, Oklahoma.

On July 24, 2018, we filed FAA form 7460-1 for one hundred and three (103) permanent wind energy turbine locations. The wind energy turbine locations, including longitude and latitude, are specified in Exhibit A to this letter. Exhibit B to this letter contains a depiction of the project boundary. The Facility plan is in a preliminary stage and commencement of construction for the installation and commissioning of wind energy turbines is not imminent.

Simultaneously with submitting this letter to the OCC, we are mailing a copy of this letter and exhibits to the Board of County Commissioners for Bryan and Johnston Counties, Oklahoma, as evidenced by the cc: information at the end of this page.

In the event that this Notice is deemed to be a "Report" pursuant to 17 O.S. §160.20 (B), we attest to compliance with the setback requirements of 17 O.S. §160-20 (A).

We request affirmation of submission of the Notice by providing a reply via email pursuant to OAC 165:35-45-44(b). Thank you.

Regards,

Twelvemile Energy, LLC

Cc: Johnston County Commissioners, 403 W. Main St., Tishomingo, OK 73460  
Board of Bryan County Commissioners Office, 323 W. Beech St., Durant, OK 74701



EXHIBIT A – TURBINE LOCATIONS SUBMITTED TO FAA



## Notice of Proposed Construction or Alteration - Off Airport

[Add a new Case Off Airport - Desk Reference Guide V\\_2017.4.0](#)

[Add a New Case Off Airport for Wind Turbines - Met Towers - Desk Reference Guide V\\_2017.4.0](#)



**Project Name:** TWELV-000479670-18





### Project Summary : TWELV-000479670-18




Structure	City, State	Lat/Long	Map	Actions	7460-2 Received	Latest Letter
T1 Accepted 2018-WTW-11806-OE	Milburn, OK	34° 11' 49.01" N 96° 32' 45.95" W	<a href="#">Show Map</a>	<a href="#">Clone</a> <a href="#">Upload a PDF</a> <a href="#">Add 7460-2</a>		None
T2 Accepted 2018-WTW-11807-OE	Milburn, OK	34° 11' 45.58" N 96° 32' 31.91" W	<a href="#">Show Map</a>	<a href="#">Clone</a> <a href="#">Upload a PDF</a> <a href="#">Add 7460-2</a>		None
T3 Accepted 2018-WTW-11808-OE	Milburn, OK	34° 11' 25.10" N 96° 32' 2.55" W	<a href="#">Show Map</a>	<a href="#">Clone</a> <a href="#">Upload a PDF</a> <a href="#">Add 7460-2</a>		None
T4 Accepted 2018-WTW-11809-OE	Milburn, OK	34° 11' 32.27" N 96° 31' 48.16" W	<a href="#">Show Map</a>	<a href="#">Clone</a> <a href="#">Upload a PDF</a> <a href="#">Add 7460-2</a>		None
T5 Accepted 2018-WTW-11810-OE	Milburn, OK	34° 11' 29.97" N 96° 31' 33.70" W	<a href="#">Show Map</a>	<a href="#">Clone</a> <a href="#">Upload a PDF</a> <a href="#">Add 7460-2</a>		None
T6 Accepted 2018-WTW-11811-OE	Milburn, OK	34° 11' 28.54" N 96° 31' 19.09" W	<a href="#">Show Map</a>	<a href="#">Clone</a> <a href="#">Upload a PDF</a> <a href="#">Add 7460-2</a>		None
T7 Accepted 2018-WTW-11812-OE	Milburn, OK	34° 11' 26.62" N 96° 31' 4.46" W	<a href="#">Show Map</a>	<a href="#">Clone</a> <a href="#">Upload a PDF</a> <a href="#">Add 7460-2</a>		None
T8 Accepted 2018-WTW-11813-OE	Milburn, OK	34° 11' 24.94" N 96° 30' 50.14" W	<a href="#">Show Map</a>	<a href="#">Clone</a> <a href="#">Upload a PDF</a> <a href="#">Add 7460-2</a>		None
T9 Accepted 2018-WTW-11814-OE	Milburn, OK	34° 10' 40.45" N 96° 32' 32.39" W	<a href="#">Show Map</a>	<a href="#">Clone</a> <a href="#">Upload a PDF</a> <a href="#">Add 7460-2</a>		None
T10 Accepted 2018-WTW-11815-OE	Milburn, OK	34° 10' 40.84" N 96° 32' 17.50" W	<a href="#">Show Map</a>	<a href="#">Clone</a> <a href="#">Upload a PDF</a> <a href="#">Add 7460-2</a>		None
T11 Accepted 2018-WTW-11816-OE	Milburn, OK	34° 10' 42.68" N 96° 32' 2.61" W	<a href="#">Show Map</a>	<a href="#">Clone</a> <a href="#">Upload a PDF</a> <a href="#">Add 7460-2</a>		None
T12 Accepted 2018-WTW-11817-OE	Milburn, OK	34° 10' 47.12" N 96° 31' 47.91" W	<a href="#">Show Map</a>	<a href="#">Clone</a> <a href="#">Upload a PDF</a> <a href="#">Add 7460-2</a>		None
T13 Accepted 2018-WTW-11818-OE	Milburn, OK	34° 10' 47.53" N 96° 31' 29.35" W	<a href="#">Show Map</a>	<a href="#">Clone</a> <a href="#">Upload a PDF</a> <a href="#">Add 7460-2</a>		None
T14 Accepted 2018-WTW-11819-OE	Milburn, OK	34° 10' 43.73" N 96° 31' 14.93" W	<a href="#">Show Map</a>	<a href="#">Clone</a> <a href="#">Upload a PDF</a> <a href="#">Add 7460-2</a>		None
T15 Accepted 2018-WTW-11820-OE	Milburn, OK	34° 10' 44.57" N 96° 30' 29.73" W	<a href="#">Show Map</a>	<a href="#">Clone</a> <a href="#">Upload a PDF</a> <a href="#">Add 7460-2</a>		None
T16 Accepted 2018-WTW-11821-OE	Milburn, OK	34° 10' 44.53" N 96° 30' 15.05" W	<a href="#">Show Map</a>	<a href="#">Clone</a> <a href="#">Upload a PDF</a> <a href="#">Add 7460-2</a>		None
T17 Accepted 2018-WTW-11822-OE	Milburn, OK	34° 10' 44.97" N 96° 30' 0.23" W	<a href="#">Show Map</a>	<a href="#">Clone</a> <a href="#">Upload a PDF</a> <a href="#">Add 7460-2</a>		None
T18 Accepted 2018-WTW-11823-OE	Milburn, OK	34° 10' 53.04" N 96° 29' 45.04" W	<a href="#">Show Map</a>	<a href="#">Clone</a> <a href="#">Upload a PDF</a> <a href="#">Add 7460-2</a>		None
T19 Accepted 2018-WTW-11824-OE	Milburn, OK	34° 11' 2.82" N 96° 29' 29.60" W	<a href="#">Show Map</a>	<a href="#">Clone</a> <a href="#">Upload a PDF</a> <a href="#">Add 7460-2</a>		None
T20 Accepted	Milburn, OK	34° 11' 14.71" N 96° 29' 14.71" W	<a href="#">Show Map</a>	<a href="#">Clone</a> <a href="#">Upload a PDF</a>		None

2018-WTW-11825-OE					Add 7460-2	
<a href="#">T21</a> Accepted 2018-WTW-11826-OE	Milburn, OK	34° 11' 24.27" N 96° 28' 56.21" W	 <a href="#">Show Map</a>	<a href="#">Clone</a> <a href="#">Upload a PDF</a> <a href="#">Add 7460-2</a>		None
<a href="#">T22</a> Accepted 2018-WTW-11827-OE	Milburn, OK	34° 11' 9.22" N 96° 28' 37.78" W	 <a href="#">Show Map</a>	<a href="#">Clone</a> <a href="#">Upload a PDF</a> <a href="#">Add 7460-2</a>		None
<a href="#">T23</a> Accepted 2018-WTW-11828-OE	Milburn, OK	34° 11' 10.67" N 96° 28' 18.60" W	 <a href="#">Show Map</a>	<a href="#">Clone</a> <a href="#">Upload a PDF</a> <a href="#">Add 7460-2</a>		None
<a href="#">T24</a> Accepted 2018-WTW-11829-OE	Milburn, OK	34° 11' 8.98" N 96° 28' 4.27" W	 <a href="#">Show Map</a>	<a href="#">Clone</a> <a href="#">Upload a PDF</a> <a href="#">Add 7460-2</a>		None
<a href="#">T25</a> Accepted 2018-WTW-11830-OE	Milburn, OK	34° 11' 10.43" N 96° 27' 49.43" W	 <a href="#">Show Map</a>	<a href="#">Clone</a> <a href="#">Upload a PDF</a> <a href="#">Add 7460-2</a>		None
<a href="#">T26</a> Accepted 2018-WTW-11831-OE	Milburn, OK	34° 11' 15.76" N 96° 27' 34.31" W	 <a href="#">Show Map</a>	<a href="#">Clone</a> <a href="#">Upload a PDF</a> <a href="#">Add 7460-2</a>		None
<a href="#">T27</a> Accepted 2018-WTW-11832-OE	Milburn, OK	34° 10' 27.26" N 96° 29' 4.95" W	 <a href="#">Show Map</a>	<a href="#">Clone</a> <a href="#">Upload a PDF</a> <a href="#">Add 7460-2</a>		None
<a href="#">T28</a> Accepted 2018-WTW-11833-OE	Milburn, OK	34° 10' 24.69" N 96° 28' 48.77" W	 <a href="#">Show Map</a>	<a href="#">Clone</a> <a href="#">Upload a PDF</a> <a href="#">Add 7460-2</a>		None
<a href="#">T29</a> Accepted 2018-WTW-11834-OE	Milburn, OK	34° 10' 24.81" N 96° 28' 31.29" W	 <a href="#">Show Map</a>	<a href="#">Clone</a> <a href="#">Upload a PDF</a> <a href="#">Add 7460-2</a>		None
<a href="#">T30</a> Accepted 2018-WTW-11835-OE	Milburn, OK	34° 10' 27.75" N 96° 28' 16.25" W	 <a href="#">Show Map</a>	<a href="#">Clone</a> <a href="#">Upload a PDF</a> <a href="#">Add 7460-2</a>		None
<a href="#">T31</a> Accepted 2018-WTW-11836-OE	Milburn, OK	34° 10' 25.13" N 96° 28' 1.02" W	 <a href="#">Show Map</a>	<a href="#">Clone</a> <a href="#">Upload a PDF</a> <a href="#">Add 7460-2</a>		None
<a href="#">T32</a> Accepted 2018-WTW-11837-OE	Milburn, OK	34° 10' 24.82" N 96° 27' 45.99" W	 <a href="#">Show Map</a>	<a href="#">Clone</a> <a href="#">Upload a PDF</a> <a href="#">Add 7460-2</a>		None
<a href="#">T33</a> Accepted 2018-WTW-11838-OE	Milburn, OK	34° 10' 24.52" N 96° 27' 31.28" W	 <a href="#">Show Map</a>	<a href="#">Clone</a> <a href="#">Upload a PDF</a> <a href="#">Add 7460-2</a>		None
<a href="#">T34</a> Accepted 2018-WTW-11839-OE	Milburn, OK	34° 10' 15.65" N 96° 33' 45.08" W	 <a href="#">Show Map</a>	<a href="#">Clone</a> <a href="#">Upload a PDF</a> <a href="#">Add 7460-2</a>		None
<a href="#">T35</a> Accepted 2018-WTW-11840-OE	Milburn, OK	34° 10' 9.29" N 96° 33' 30.62" W	 <a href="#">Show Map</a>	<a href="#">Clone</a> <a href="#">Upload a PDF</a> <a href="#">Add 7460-2</a>		None
<a href="#">T36</a> Accepted 2018-WTW-11841-OE	Milburn, OK	34° 10' 5.44" N 96° 33' 16.59" W	 <a href="#">Show Map</a>	<a href="#">Clone</a> <a href="#">Upload a PDF</a> <a href="#">Add 7460-2</a>		None
<a href="#">T37</a> Accepted 2018-WTW-11842-OE	Milburn, OK	34° 10' 5.15" N 96° 33' 1.96" W	 <a href="#">Show Map</a>	<a href="#">Clone</a> <a href="#">Upload a PDF</a> <a href="#">Add 7460-2</a>		None
<a href="#">T38</a> Accepted 2018-WTW-11843-OE	Milburn, OK	34° 10' 1.30" N 96° 32' 47.74" W	 <a href="#">Show Map</a>	<a href="#">Clone</a> <a href="#">Upload a PDF</a> <a href="#">Add 7460-2</a>		None
<a href="#">T39</a> Accepted 2018-WTW-11844-OE	Milburn, OK	34° 9' 55.16" N 96° 32' 32.96" W	 <a href="#">Show Map</a>	<a href="#">Clone</a> <a href="#">Upload a PDF</a> <a href="#">Add 7460-2</a>		None
<a href="#">T40</a> Accepted 2018-WTW-11845-OE	Milburn, OK	34° 9' 45.13" N 96° 31' 31.49" W	 <a href="#">Show Map</a>	<a href="#">Clone</a> <a href="#">Upload a PDF</a> <a href="#">Add 7460-2</a>		None
<a href="#">T41</a> Accepted 2018-WTW-11846-OE	Milburn, OK	34° 9' 45.29" N 96° 31' 16.88" W	 <a href="#">Show Map</a>	<a href="#">Clone</a> <a href="#">Upload a PDF</a> <a href="#">Add 7460-2</a>		None
<a href="#">T42</a> Accepted 2018-WTW-11847-OE	Milburn, OK	34° 10' 1.15" N 96° 31' 2.12" W	 <a href="#">Show Map</a>	<a href="#">Clone</a> <a href="#">Upload a PDF</a> <a href="#">Add 7460-2</a>		None
<a href="#">T43</a> Accepted 2018-WTW-11848-OE	Milburn, OK	34° 10' 9.02" N 96° 30' 43.66" W	 <a href="#">Show Map</a>	<a href="#">Clone</a> <a href="#">Upload a PDF</a> <a href="#">Add 7460-2</a>		None
<a href="#">T44</a> Accepted 2018-WTW-11849-OE	Milburn, OK	34° 10' 4.46" N 96° 30' 25.32" W	 <a href="#">Show Map</a>	<a href="#">Clone</a> <a href="#">Upload a PDF</a> <a href="#">Add 7460-2</a>		None
<a href="#">T45</a> Accepted 2018-WTW-11850-OE	Milburn, OK	34° 10' 1.30" N 96° 30' 8.63" W	 <a href="#">Show Map</a>	<a href="#">Clone</a> <a href="#">Upload a PDF</a> <a href="#">Add 7460-2</a>		None
<a href="#">T46</a> Accepted 2018-WTW-11851-OE	Milburn, OK	34° 9' 59.23" N 96° 29' 29.21" W	 <a href="#">Show Map</a>	<a href="#">Clone</a> <a href="#">Upload a PDF</a> <a href="#">Add 7460-2</a>		None
<a href="#">T47</a>	Milburn, OK	34° 9' 52.37" N		<a href="#">Clone</a>		None



Accepted 2018-WTW-11852-OE		96° 29' 14.62" W	 Show Map	Upload a PDF Add 7460-2	
<b>T48</b> Accepted 2018-WTW-11853-OE	Milburn, OK	34° 9' 47.76" N 96° 29' 0.31" W	 Show Map	Clone Upload a PDF Add 7460-2	None
<b>T49</b> Accepted 2018-WTW-11854-OE	Milburn, OK	34° 9' 41.33" N 96° 28' 45.55" W	 Show Map	Clone Upload a PDF Add 7460-2	None
<b>T50</b> Accepted 2018-WTW-11855-OE	Milburn, OK	34° 9' 8.24" N 96° 31' 40.25" W	 Show Map	Clone Upload a PDF Add 7460-2	None
<b>T51</b> Accepted 2018-WTW-11856-OE	Milburn, OK	34° 9' 4.93" N 96° 31' 26.02" W	 Show Map	Clone Upload a PDF Add 7460-2	None
<b>T52</b> Accepted 2018-WTW-11857-OE	Milburn, OK	34° 9' 3.89" N 96° 31' 11.34" W	 Show Map	Clone Upload a PDF Add 7460-2	None
<b>T53</b> Accepted 2018-WTW-11858-OE	Milburn, OK	34° 9' 5.77" N 96° 30' 57.01" W	 Show Map	Clone Upload a PDF Add 7460-2	None
<b>T54</b> Accepted 2018-WTW-11859-OE	Milburn, OK	34° 9' 4.35" N 96° 30' 42.52" W	 Show Map	Clone Upload a PDF Add 7460-2	None
<b>T55</b> Accepted 2018-WTW-11860-OE	Milburn, OK	34° 9' 4.15" N 96° 30' 28.53" W	 Show Map	Clone Upload a PDF Add 7460-2	None
<b>T56</b> Accepted 2018-WTW-11861-OE	Milburn, OK	34° 9' 4.86" N 96° 30' 7.17" W	 Show Map	Clone Upload a PDF Add 7460-2	None
<b>T57</b> Accepted 2018-WTW-11862-OE	Milburn, OK	34° 9' 4.86" N 96° 29' 52.64" W	 Show Map	Clone Upload a PDF Add 7460-2	None
<b>T58</b> Accepted 2018-WTW-11863-OE	Milburn, OK	34° 9' 2.69" N 96° 29' 30.61" W	 Show Map	Clone Upload a PDF Add 7460-2	None
<b>T59</b> Accepted 2018-WTW-11864-OE	Milburn, OK	34° 9' 5.63" N 96° 29' 14.09" W	 Show Map	Clone Upload a PDF Add 7460-2	None
<b>T60</b> Accepted 2018-WTW-11865-OE	Milburn, OK	34° 9' 2.35" N 96° 28' 55.14" W	 Show Map	Clone Upload a PDF Add 7460-2	None
<b>T61</b> Accepted 2018-WTW-11866-OE	Milburn, OK	34° 9' 0.06" N 96° 28' 40.14" W	 Show Map	Clone Upload a PDF Add 7460-2	None
<b>T62</b> Accepted 2018-WTW-11867-OE	Milburn, OK	34° 8' 17.08" N 96° 32' 39.55" W	 Show Map	Clone Upload a PDF Add 7460-2	None
<b>T63</b> Accepted 2018-WTW-11868-OE	Milburn, OK	34° 8' 16.80" N 96° 32' 25.70" W	 Show Map	Clone Upload a PDF Add 7460-2	None
<b>T64</b> Accepted 2018-WTW-11869-OE	Milburn, OK	34° 7' 57.72" N 96° 32' 12.99" W	 Show Map	Clone Upload a PDF Add 7460-2	None
<b>T65</b> Accepted 2018-WTW-11870-OE	Milburn, OK	34° 7' 57.43" N 96° 31' 58.55" W	 Show Map	Clone Upload a PDF Add 7460-2	None
<b>T66</b> Accepted 2018-WTW-11871-OE	Milburn, OK	34° 7' 57.14" N 96° 31' 44.12" W	 Show Map	Clone Upload a PDF Add 7460-2	None
<b>T67</b> Accepted 2018-WTW-11872-OE	Milburn, OK	34° 8' 17.04" N 96° 31' 2.67" W	 Show Map	Clone Upload a PDF Add 7460-2	None
<b>T68</b> Accepted 2018-WTW-11873-OE	Milburn, OK	34° 8' 17.34" N 96° 30' 48.46" W	 Show Map	Clone Upload a PDF Add 7460-2	None
<b>T69</b> Accepted 2018-WTW-11874-OE	Milburn, OK	34° 8' 15.97" N 96° 30' 24.30" W	 Show Map	Clone Upload a PDF Add 7460-2	None
<b>T70</b> Accepted 2018-WTW-11875-OE	Milburn, OK	34° 8' 15.08" N 96° 30' 9.37" W	 Show Map	Clone Upload a PDF Add 7460-2	None
<b>T71</b> Accepted 2018-WTW-11876-OE	Milburn, OK	34° 8' 13.52" N 96° 29' 5.49" W	 Show Map	Clone Upload a PDF Add 7460-2	None
<b>T72</b> Accepted 2018-WTW-11877-OE	Milburn, OK	34° 8' 0.65" N 96° 28' 51.82" W	 Show Map	Clone Upload a PDF Add 7460-2	None
<b>T73</b> Accepted 2018-WTW-11878-OE	Milburn, OK	34° 7' 58.21" N 96° 28' 37.56" W	 Show Map	Clone Upload a PDF Add 7460-2	None

T74 Accepted 2018-WTW-11879-OE	Milburn, OK	34° 7' 58.35" N 96° 28' 22.22" W	 Show Map	Clone Upload a PDF Add 7460-2	None
T75 Accepted 2018-WTW-11880-OE	Milburn, OK	34° 7' 58.04" N 96° 28' 6.97" W	 Show Map	Clone Upload a PDF Add 7460-2	None
T76 Accepted 2018-WTW-11881-OE	Milburn, OK	34° 7' 59.36" N 96° 27' 52.30" W	 Show Map	Clone Upload a PDF Add 7460-2	None
T77 Accepted 2018-WTW-11882-OE	Milburn, OK	34° 7' 40.11" N 96° 27' 39.72" W	 Show Map	Clone Upload a PDF Add 7460-2	None
T78 Accepted 2018-WTW-11883-OE	Milburn, OK	34° 7' 39.79" N 96° 27' 24.19" W	 Show Map	Clone Upload a PDF Add 7460-2	None
T79 Accepted 2018-WTW-11884-OE	Milburn, OK	34° 7' 36.03" N 96° 27' 8.97" W	 Show Map	Clone Upload a PDF Add 7460-2	None
T80 Accepted 2018-WTW-11885-OE	Milburn, OK	34° 7' 33.05" N 96° 26' 54.85" W	 Show Map	Clone Upload a PDF Add 7460-2	None
T81 Accepted 2018-WTW-11886-OE	Milburn, OK	34° 7' 33.46" N 96° 26' 40.44" W	 Show Map	Clone Upload a PDF Add 7460-2	None
T82 Accepted 2018-WTW-11887-OE	Milburn, OK	34° 7' 11.95" N 96° 30' 47.56" W	 Show Map	Clone Upload a PDF Add 7460-2	None
T83 Accepted 2018-WTW-11888-OE	Milburn, OK	34° 7' 17.77" N 96° 30' 33.54" W	 Show Map	Clone Upload a PDF Add 7460-2	None
T84 Accepted 2018-WTW-11889-OE	Milburn, OK	34° 7' 25.00" N 96° 30' 18.89" W	 Show Map	Clone Upload a PDF Add 7460-2	None
T85 Accepted 2018-WTW-11890-OE	Milburn, OK	34° 7' 25.42" N 96° 30' 4.20" W	 Show Map	Clone Upload a PDF Add 7460-2	None
T86 Accepted 2018-WTW-11891-OE	Milburn, OK	34° 7' 25.00" N 96° 29' 46.61" W	 Show Map	Clone Upload a PDF Add 7460-2	None
T87 Accepted 2018-WTW-11892-OE	Milburn, OK	34° 7' 22.46" N 96° 29' 2.16" W	 Show Map	Clone Upload a PDF Add 7460-2	None
T88 Accepted 2018-WTW-11893-OE	Milburn, OK	34° 7' 16.17" N 96° 28' 47.91" W	 Show Map	Clone Upload a PDF Add 7460-2	None
T89 Accepted 2018-WTW-11894-OE	Milburn, OK	34° 7' 15.35" N 96° 28' 31.70" W	 Show Map	Clone Upload a PDF Add 7460-2	None
T90 Accepted 2018-WTW-11895-OE	Milburn, OK	34° 7' 13.09" N 96° 28' 16.55" W	 Show Map	Clone Upload a PDF Add 7460-2	None
T91 Accepted 2018-WTW-11896-OE	Milburn, OK	34° 7' 19.10" N 96° 28' 1.30" W	 Show Map	Clone Upload a PDF Add 7460-2	None
T92 Accepted 2018-WTW-11897-OE	Milburn, OK	34° 6' 31.33" N 96° 30' 45.01" W	 Show Map	Clone Upload a PDF Add 7460-2	None
T93 Accepted 2018-WTW-11898-OE	Milburn, OK	34° 6' 39.38" N 96° 30' 27.56" W	 Show Map	Clone Upload a PDF Add 7460-2	None
T94 Accepted 2018-WTW-11899-OE	Milburn, OK	34° 6' 40.57" N 96° 30' 8.99" W	 Show Map	Clone Upload a PDF Add 7460-2	None
T95 Accepted 2018-WTW-11900-OE	Milburn, OK	34° 6' 45.34" N 96° 29' 56.60" W	 Show Map	Clone Upload a PDF Add 7460-2	None
T96 Accepted 2018-WTW-11901-OE	Milburn, OK	34° 6' 29.41" N 96° 29' 26.36" W	 Show Map	Clone Upload a PDF Add 7460-2	None
T97 Accepted 2018-WTW-11902-OE	Milburn, OK	34° 6' 26.85" N 96° 29' 7.51" W	 Show Map	Clone Upload a PDF Add 7460-2	None
T98 Accepted 2018-WTW-11903-OE	Milburn, OK	34° 6' 24.64" N 96° 28' 30.94" W	 Show Map	Clone Upload a PDF Add 7460-2	None
T99 Accepted 2018-WTW-11904-OE	Milburn, OK	34° 6' 30.43" N 96° 28' 16.10" W	 Show Map	Clone Upload a PDF Add 7460-2	None
T100 Accepted	Milburn, OK	34° 6' 37.38" N 96° 28' 0.40" W	 Show Map	Clone Upload a PDF	None

2018-WTW-11905-OE				<a href="#">Add 7460-2</a>	
<b>T101</b> Accepted 2018-WTW-11906-OE	Milburn, OK	34° 6' 37.21" N 96° 27' 45.89" W	 <a href="#">Show Map</a>	<a href="#">Clone</a> <a href="#">Upload a PDF</a> <a href="#">Add 7460-2</a>	None
<b>T102</b> Accepted 2018-WTW-11907-OE	Milburn, OK	34° 6' 44.69" N 96° 27' 31.07" W	 <a href="#">Show Map</a>	<a href="#">Clone</a> <a href="#">Upload a PDF</a> <a href="#">Add 7460-2</a>	None
<b>T103</b> Accepted 2018-WTW-11908-OE	Milburn, OK	34° 6' 35.96" N 96° 27' 16.70" W	 <a href="#">Show Map</a>	<a href="#">Clone</a> <a href="#">Upload a PDF</a> <a href="#">Add 7460-2</a>	None

[Mapping - Desk Reference Guide V\\_2014.4.0](#) [Attaching Documents - Desk Reference Guide V\\_2014.2.0](#)

[Upload a PDF to the Project](#)

**Draft:** Cases that have been saved by the user but have not been submitted to the FAA.

**Waiting:** Wind Turbine/Met Tower cases that have not been submitted to the FAA and are waiting for an action from the user, either to verify the map or attach specific documents

**Accepted:** Cases that have been submitted to the FAA.

**Add Letter:** Cases that have been reviewed by the FAA and require additional information from the user.

**Work in Progress:** Cases that are being evaluated by the FAA.

**Interim:** Cases that have been reviewed by the FAA and require resolution from the user.

**Determined:** Cases that have a completed aeronautical study and an FAA determination.

**Terminated:** Cases that are no longer valid.

Please allow the FAA a minimum of 45 days to complete a study.

**Case Transfer:**

- Use the check box(es) to select the case(s) you want to transfer.
- Select the "Transfer Cases button" to open the "Manage Transfer Cases" screen.

**Note:** Drafts and cases in Add and Terminated status can not be transferred.

[Click here to contact the appropriate representative.](#)



EXHIBIT B – DEPICTION OF PROJECT BOUNDARY

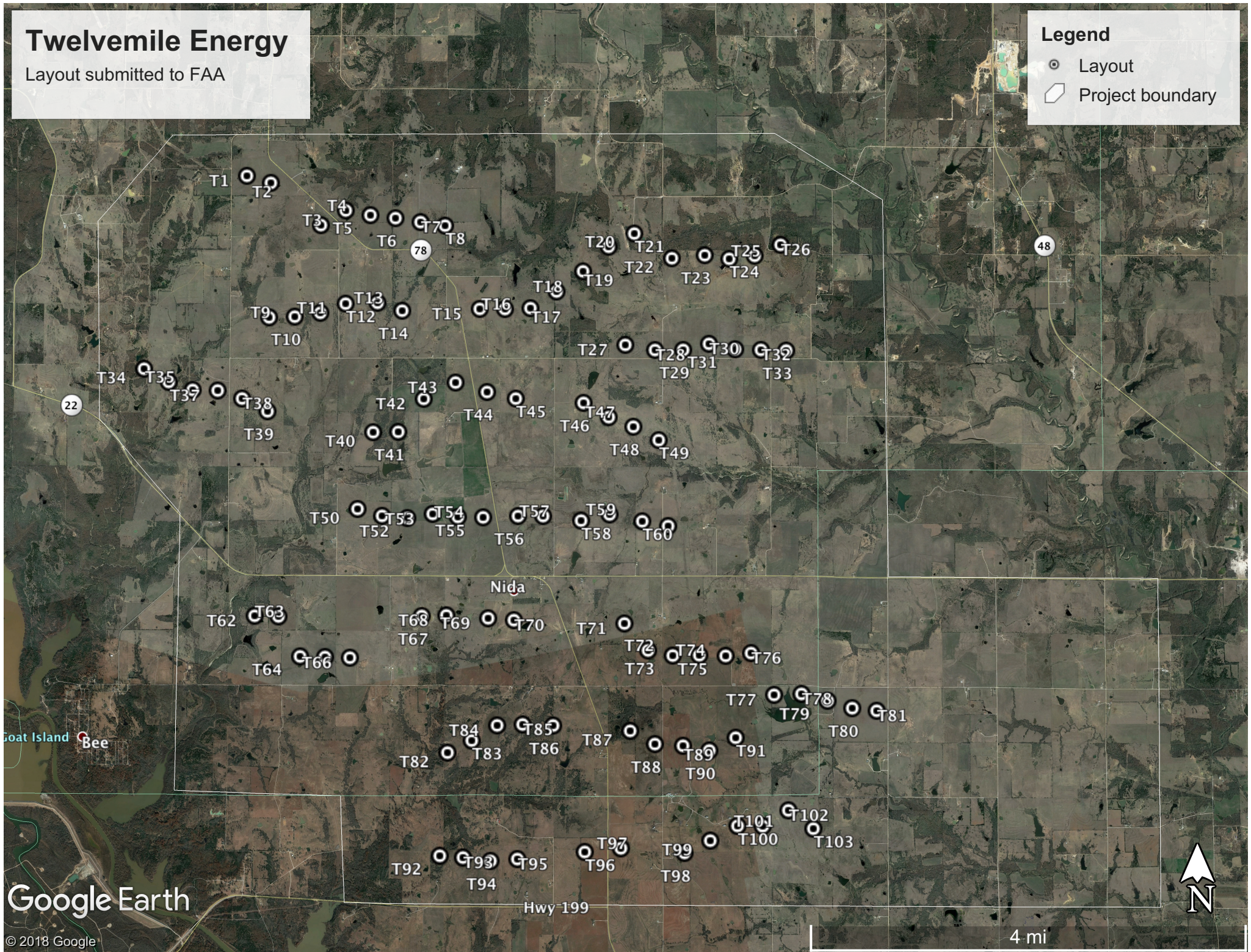


# Twelvemile Energy

Layout submitted to FAA

## Legend

- Layout
- ▭ Project boundary



Google Earth

© 2018 Google

4 mi