



RECEIVED
PUBLIC UTILITY
DIVISION

16105 West 113th Street, Suite 105
Lenexa, Kansas 66219

P: 913.888.9463

tradewindenergy.com

2016 FEB 29 PM 12:10

Oklahoma Corporation Commission
P.O. Box 5200
Oklahoma City, OK 73152-2000

February 25, 2016

Attn: Fairo Michell
Chief of Water and Energy
Public Utility Division

NOTICE OF INTENT TO CONSTRUCT

In order to comply with the requirements of Section 2 of Oklahoma Senate Bill 808 ("SB 808") that was approved by the legislature and signed by the Governor, and in advance of certain rules that are to be promulgated by the Oklahoma Corporation Commission ("Commission") pursuant to the passage of SB 808, Chisholm View Wind Project II, LLC, hereby informs the Commission of its intent to construct the Chisholm View Wind Project II in Garfield and Grant Counties of Oklahoma.

FAA 7460-1 Notice of Proposed Construction or Alteration forms were filed on December 22, 2015. A summary of the filing is included in Exhibit A. Exhibit B to the letter presents a diagram indicating the Project boundary. As of this notice, and based on the best publicly available data, Company attests, that the Project design is in full compliance with the setbacks required by SB 808.

In accordance with the notification requirements of SB 808, notice of intent to construct will also be subsequently provided to Garfield and Grant County Commissioners. Evidence of that forthcoming notice provided as Exhibit C. No project facilities are located within an incorporated area of a municipality and thus no additional notice is required under SB 808.

Please do not hesitate to contact us with any questions regarding this filing.

Sincerely,

A handwritten signature in black ink, appearing to read "Matt Gilhousen".

Matt Gilhousen
Vice President
Chisholm View Wind Project II, LLC

CC:

Brandy Wreath, Director, Public Utility Division
Natasha Scott, Deputy General Counsel for Public Utilities, General Counsel's Office
Jeff Riles, Manager of Regulatory Affairs, Enel Green Power North America
Joe Arb, Vice President Development and Project Management

Exhibit-A

Chisholm View Wind Project II

FAA Form 7460-1 Summary

Wind Turbine Locations



Federal Aviation
Administration

<< OE/AAA

Notice of Proposed Construction or Alteration - Off Airport

Add a new Case Off Airport - Desk Reference Guide V_2015 4 0

Add a New Case Off Airport for Wind Turbines - Met Towers - Desk Reference Guide V_2015.4.0

Project Name: CHISH-000351959-15

Project Summary : CHISH-000351959-15

| Structure | City, State | Lat/Long | Map | Actions | 7460-2 Received | Latest Letter |
|---------------------------------------|-------------|--------------------------------------|----------|-------------------------------------|-----------------|---------------|
| 1 Determined 2015-WTW-13413-OE | Hunter, OK | 36° 35' 57.89" N 97° 38' 43.12" W | Show Map | Clone Upload a PDF Add 7460-2 | | DNE |
| 2 Determined 2015-WTW-13414-OE | Hunter, OK | 36° 35' 58.97" N 97° 38' 57.47" W | Show Map | Clone Upload a PDF Add 7460-2 | | DNE |
| 3 Determined 2015-WTW-13415-OE | Hunter, OK | 36° 35' 42.04" N 97° 39' 26.58" W | Show Map | Clone Upload a PDF Add 7460-2 | | DNE |
| 4 Determined 2015-WTW-13416-OE | Hunter, OK | 36° 35' 30.52" N 97° 39' 40.52" W | Show Map | Clone Upload a PDF Add 7460-2 | | DNE |
| 5 Determined 2015-WTW-13417-OE | Hunter, OK | 36° 35' 29.52" N 97° 39' 56.63" W | Show Map | Clone Upload a PDF Add 7460-2 | | DNE |
| 6 Determined 2015-WTW-13418-OE | Hunter, OK | 36° 35' 23.79" N 97° 40' 9.33" W | Show Map | Clone Upload a PDF Add 7460-2 | | DNE |
| 7 Determined 2015-WTW-13419-OE | Hunter, OK | 36° 35' 28.44" N 97° 40' 23.86" W | Show Map | Clone Upload a PDF Add 7460-2 | | DNE |
| 8 Determined 2015-WTW-13420-OE | Hunter, OK | 36° 35' 27.08" N 97° 40' 42.83" W | Show Map | Clone Upload a PDF Add 7460-2 | | DNE |
| 9 Determined 2015-WTW-13421-OE | Hunter, OK | 36° 36' 8.85" N 97° 41' 2.58" W | Show Map | Clone Upload a PDF Add 7460-2 | | DNE |
| 10 Determined 2015-WTW-13422-OE | Hunter, OK | 36° 36' 5.38" N 97° 41' 17.64" W | Show Map | Clone Upload a PDF Add 7460-2 | | DNE |
| 11 Determined 2015-WTW-13423-OE | Hunter, OK | 36° 35' 58.46" N 97° 41' 31.81" W | Show Map | Clone Upload a PDF Add 7460-2 | | DNE |
| 12 Determined 2015-WTW-13424-OE | Hunter, OK | 36° 32' 48.84" N 97° 42' 16.92" W | Show Map | Clone Upload a PDF Add 7460-2 | | DNE |
| 13 Determined 2015-WTW-13425-OE | Hunter, OK | 36° 32' 41.85" N 97° 42' 31.40" W | Show Map | Clone Upload a PDF Add 7460-2 | | DNE |
| 14 Determined 2015-WTW-13426-OE | Hunter, OK | 36° 32' 21.59" N 97° 44' 5.56" W | Show Map | Clone Upload a PDF Add 7460-2 | | DNE |
| 15 Determined 2015-WTW-13427-OE | Hunter, OK | 36° 32' 15.66" N 97° 43' 52.20" W | Show Map | Clone Upload a PDF Add 7460-2 | | DNE |
| 16 Determined 2015-WTW-13428-OE | Hunter, OK | 36° 32' 14.47" N 97° 43' 34.45" W | Show Map | Clone Upload a PDF Add 7460-2 | | DNE |
| 17 Determined 2015-WTW-13429-OE | Hunter, OK | 36° 32' 14.36" N 97° 43' 16.77" W | Show Map | Clone Upload a PDF Add 7460-2 | | DNE |
| 18 Determined 2015-WTW-13430-OE | Hunter, OK | 36° 32' 12.71" N 97° 42' 59.18" W | Show Map | Clone Upload a PDF Add 7460-2 | | DNE |
| 19 | Hunter, OK | 36° 32' 0.74" N | Show Map | Clone | | DNE |

2/25/2016

Notice of Proposed Construction or Alteration - Off Airport

| | | | | | |
|---------------------------------------|------------|--------------------------------------|----------|-------------------------------------|-----|
| Determined 2015-WTW-13431-OE | | 97° 42' 47.40" W | | Upload a PDF Add 7460-2 | |
| 20 Determined 2015-WTW-13432-OE | Hunter, OK | 36° 30' 39.63" N 97° 44' 20.41" W | Show Map | Clone Upload a PDF Add 7460-2 | DNE |
| 21 Determined 2015-WTW-13433-OE | Hunter, OK | 36° 30' 31.73" N 97° 44' 8.45" W | Show Map | Clone Upload a PDF Add 7460-2 | DNE |
| 22 Determined 2015-WTW-13434-OE | Hunter, OK | 36° 30' 37.87" N 97° 43' 52.02" W | Show Map | Clone Upload a PDF Add 7460-2 | DNE |
| 23 Determined 2015-WTW-13435-OE | Hunter, OK | 36° 30' 44.60" N 97° 43' 38.29" W | Show Map | Clone Upload a PDF Add 7460-2 | DNE |
| 24 Determined 2015-WTW-13436-OE | Hunter, OK | 36° 30' 40.03" N 97° 43' 23.51" W | Show Map | Clone Upload a PDF Add 7460-2 | DNE |
| 25 Determined 2015-WTW-13437-OE | Hunter, OK | 36° 30' 32.52" N 97° 43' 11.66" W | Show Map | Clone Upload a PDF Add 7460-2 | DNE |
| 26 Determined 2015-WTW-13438-OE | Hunter, OK | 36° 31' 54.97" N 97° 42' 33.35" W | Show Map | Clone Upload a PDF Add 7460-2 | DNE |
| 27 Determined 2015-WTW-13439-OE | Hunter, OK | 36° 36' 13.65" N 97° 40' 48.36" W | Show Map | Clone Upload a PDF Add 7460-2 | DNE |
| 28 Determined 2015-WTW-13440-OE | Hunter, OK | 36° 35' 23.29" N 97° 38' 31.43" W | Show Map | Clone Upload a PDF Add 7460-2 | DNE |
| 29 Determined 2015-WTW-13441-OE | Hunter, OK | 36° 35' 12.90" N 97° 38' 16.78" W | Show Map | Clone Upload a PDF Add 7460-2 | DNE |
| 30 Determined 2015-WTW-13442-OE | Hunter, OK | 36° 35' 4.32" N 97° 38' 3.77" W | Show Map | Clone Upload a PDF Add 7460-2 | DNE |
| 31 Determined 2015-WTW-13443-OE | Hunter, OK | 36° 30' 37.63" N 97° 42' 47.20" W | Show Map | Clone Upload a PDF Add 7460-2 | DNE |
| 32 Determined 2015-WTW-13444-OE | Hunter, OK | 36° 31' 30.82" N 97° 44' 6.89" W | Show Map | Clone Upload a PDF Add 7460-2 | DNE |
| 33 Determined 2015-WTW-13445-OE | Hunter, OK | 36° 31' 23.71" N 97° 43' 54.02" W | Show Map | Clone Upload a PDF Add 7460-2 | DNE |
| 34 Determined 2015-WTW-13446-OE | Hunter, OK | 36° 31' 20.38" N 97° 43' 38.21" W | Show Map | Clone Upload a PDF Add 7460-2 | DNE |
| 35 Determined 2015-WTW-13447-OE | Hunter, OK | 36° 31' 27.08" N 97° 43' 19.43" W | Show Map | Clone Upload a PDF Add 7460-2 | DNE |
| 36 Determined 2015-WTW-13448-OE | Hunter, OK | 36° 31' 27.19" N 97° 43' 0.97" W | Show Map | Clone Upload a PDF Add 7460-2 | DNE |
| 37 Determined 2015-WTW-13449-OE | Hunter, OK | 36° 31' 31.97" N 97° 41' 42.77" W | Show Map | Clone Upload a PDF Add 7460-2 | DNE |
| 38 Determined 2015-WTW-13450-OE | Hunter, OK | 36° 31' 21.04" N 97° 42' 13.88" W | Show Map | Clone Upload a PDF Add 7460-2 | DNE |
| 39 Determined 2015-WTW-13451-OE | Hunter, OK | 36° 31' 28.43" N 97° 41' 58.84" W | Show Map | Clone Upload a PDF Add 7460-2 | DNE |
| 40 Determined 2015-WTW-13452-OE | Hunter, OK | 36° 31' 36.53" N 97° 41' 12.31" W | Show Map | Clone Upload a PDF Add 7460-2 | DNE |
| 41 Determined 2015-WTW-13453-OE | Hunter, OK | 36° 31' 34.50" N 97° 41' 27.73" W | Show Map | Clone Upload a PDF Add 7460-2 | DNE |
| 42 Determined 2015-WTW-13454-OE | Hunter, OK | 36° 35' 30.70" N 97° 41' 24.13" W | Show Map | Clone Upload a PDF Add 7460-2 | DNE |
| 43 Determined 2015-WTW-13455-OE | Hunter, OK | 36° 36' 15.16" N 97° 38' 23.66" W | Show Map | Clone Upload a PDF Add 7460-2 | DNE |
| 44 Determined | Hunter, OK | 36° 36' 21.91" N 97° 38' 38.01" W | Show Map | Clone Upload a PDF | DNE |

2/25/2016

Notice of Proposed Construction or Alteration - Off Airport

| Case ID | Status | Location | Coordinates | Map | Actions | Notes |
|-------------------|------------|------------|--------------------------------------|----------|-------------------------------------|-------|
| 2015-WTW-13456-OE | | | | | Add 7460-2 | |
| 45 | Determined | Hunter, OK | 36° 35' 30.01" N 97° 41' 10.17" W | Show Map | Clone Upload a PDF Add 7460-2 | DNE |
| 2015-WTW-13457-OE | | | | | | |
| 46 | Determined | Hunter, OK | 36° 36' 16.41" N 97° 40' 58.20" W | Show Map | Clone Upload a PDF Add 7460-2 | DNE |
| 2015-WTW-13458-OE | | | | | | |
| 47 | Determined | Hunter, OK | 36° 30' 31.26" N 97° 44' 18.90" W | Show Map | Clone Upload a PDF Add 7460-2 | DNE |
| 2015-WTW-13459-OE | | | | | | |

Mapping - Desk Reference Guide V_2014.4.0 Attaching Documents - Desk Reference Guide V_2014.2.0

[Upload a PDF to the Project](#)

Draft: Cases that have been saved by the user but have not been submitted to the FAA.
Waiting: Wind Turbine/Met Tower cases that have not been submitted to the FAA and are waiting for an action from the user, either to verify the map or attach specific documents
Accepted: Cases that have been submitted to the FAA.
Add Letter: Cases that have been reviewed by the FAA and require additional information from the user.
Work in Progress: Cases that are being evaluated by the FAA.
Interim: Cases that have been reviewed by the FAA and require resolution from the user.
Determined: Cases that have a completed aeronautical study and an FAA determination.
Terminated: Cases that are no longer valid.
Please allow the FAA a minimum of 45 days to complete a study.
Case Transfer:
• Use the check box(es) to select the case(s) you want to transfer.
• Select the "Transfer Cases button" to open the "Manage Transfer Cases" screen.
Note: Drafts and cases in Add and Terminated status can not be transferred.
[Click here to contact the appropriate representative.](#)

Exhibit-B

Chisholm View Wind Project II

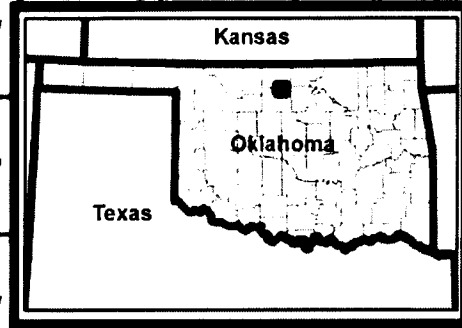
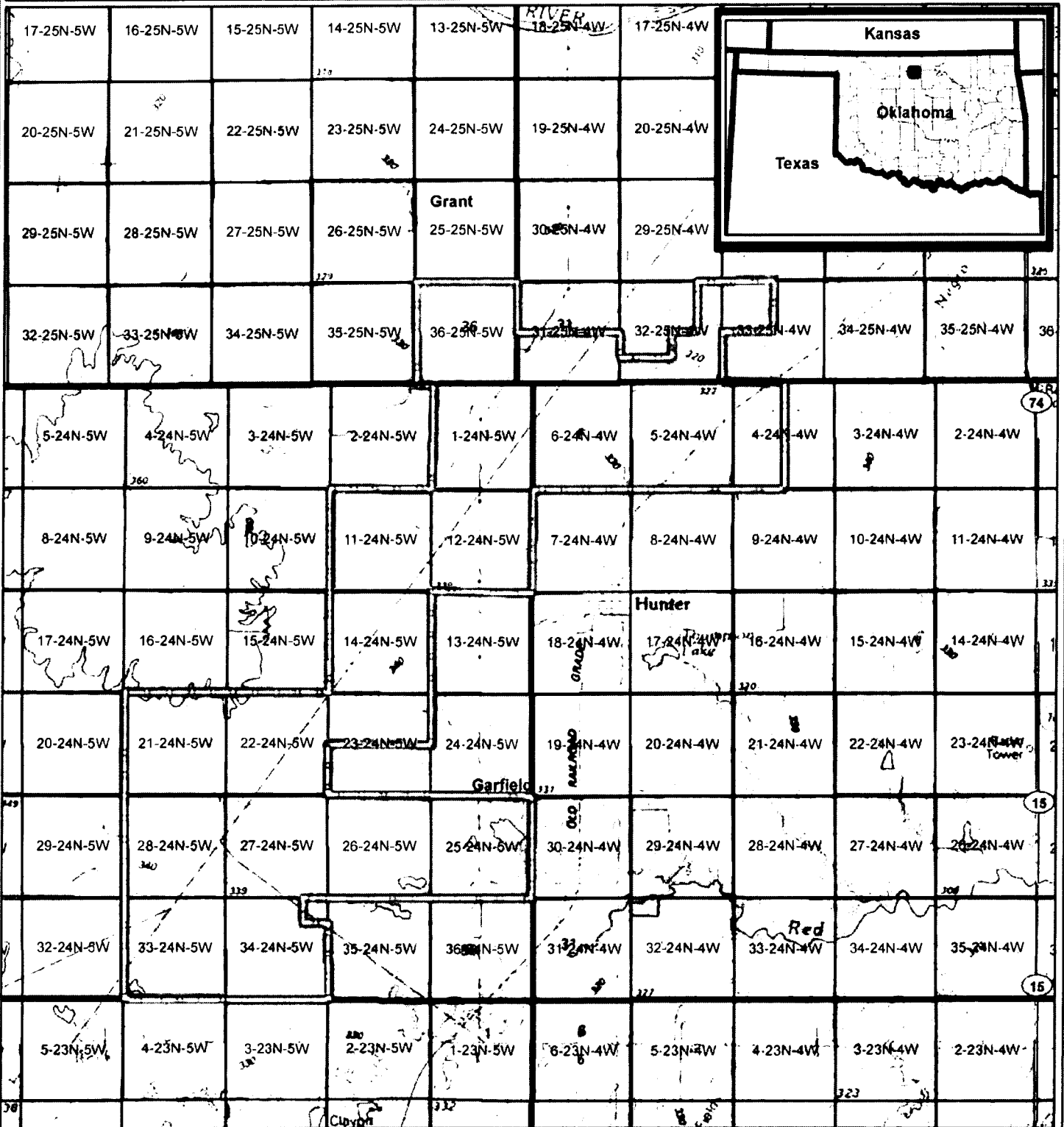
Project Boundary Map




Chisholm View II Wind Project

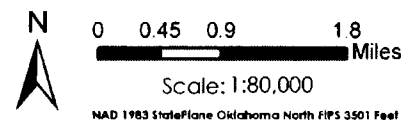
Garfield/Grant Counties, Oklahoma



energy



-  Project Boundary
-  Sections
-  Townships



Confidential and proprietary information.
Copyright 2016 Tradewind Energy, Inc.