

NextEra Energy Resources, LLC
700 Universe Blvd.
Juno Beach, FL 33408

May 18, 2016

Town of Deer Creek
c/o Mayor, Ken Gaskill
1064 Main Street
Deer Creek, OK 74636

NOTICE OF INTENT TO CONSTRUCT

In order to comply with the requirements of Oklahoma law, codified as The Oklahoma Wind Energy Development Act, specifically Section 160.21 of Oklahoma Statutes Title 17, and as it relates to certain Rules promulgated by the Oklahoma Corporation Commission ("Commission"), NextEra Energy Resources, LLC (the "Company") hereby informs the Commission of its intent to construct the Blackwell II wind energy project (the "Project") concurrently located in Grant and Kay Counties, Oklahoma.

The Project has been under active development for several years. The FAA form 7460-1 filing was made on May 13, 2016. A summary of the FAA form 7460-1 filings for each wind turbine tower location within the Project boundary is attached as Exhibit A. Exhibit B to this letter presents a diagram showing the real estate analyzed and the proposed Project description/boundary. As of the date of this notice, and based on publicly available data, Company attests that the Project design complies with the setbacks required by the OK Siting Laws.

In accordance with the OK law, the Company also confirms it is submitting a notice of intent to construct to the Oklahoma Corporation Commission in the form attached hereto as Exhibit C. Notice is hereby provided to the Town of Deer Creek in accordance with OK Siting Laws regarding project facilities located within an incorporated area of a municipality.

Please do not hesitate to contact us with any questions regarding this filing.

Sincerely,




Casey Moye
Project Manager, Development
Casey.Moye@nee.com



Notice of Proposed Construction or Alteration - Off Airport

[Add a new Case Off Airport - Desk Reference Guide V_2016.2.0](#)

[Add a New Case Off Airport for Wind Turbines - Met Towers - Desk Reference Guide V_2016.2.0](#)







Project Name: NEXTE-000368733-16

Project Summary : NEXTE-000368733-16

Structure	City, State	Lat/Long	Map	Actions	7460-2 Received	Latest Letter
1 Accepted 2016-WTW-5563-OE	Blackwell, OK	36° 51' 47.72" N 97° 40' 35.17" W	Show Map	Clone Upload a PDF Add 7460-2		None
2 Accepted 2016-WTW-5564-OE	Blackwell, OK	36° 51' 48.50" N 97° 40' 20.46" W	Show Map	Clone Upload a PDF Add 7460-2		None
3 Accepted 2016-WTW-5565-OE	Blackwell, OK	36° 51' 36.05" N 97° 40' 3.71" W	Show Map	Clone Upload a PDF Add 7460-2		None
4 Accepted 2016-WTW-5566-OE	Blackwell, OK	36° 51' 35.41" N 97° 39' 47.69" W	Show Map	Clone Upload a PDF Add 7460-2		None
5 Accepted 2016-WTW-5567-OE	Blackwell, OK	36° 51' 24.30" N 97° 39' 15.30" W	Show Map	Clone Upload a PDF Add 7460-2		None
6 Accepted 2016-WTW-5568-OE	Blackwell, OK	36° 51' 51.32" N 97° 36' 47.29" W	Show Map	Clone Upload a PDF Add 7460-2		None
7 Accepted 2016-WTW-5569-OE	Blackwell, OK	36° 51' 52.24" N 97° 36' 31.89" W	Show Map	Clone Upload a PDF Add 7460-2		None
8 Accepted 2016-WTW-5570-OE	Blackwell, OK	36° 52' 1.05" N 97° 36' 8.31" W	Show Map	Clone Upload a PDF Add 7460-2		None
9 Accepted 2016-WTW-5571-OE	Blackwell, OK	36° 52' 0.77" N 97° 35' 44.08" W	Show Map	Clone Upload a PDF Add 7460-2		None
10 Accepted 2016-WTW-5572-OE	Blackwell, OK	36° 52' 0.55" N 97° 35' 25.91" W	Show Map	Clone Upload a PDF Add 7460-2		None
11 Accepted 2016-WTW-5573-OE	Blackwell, OK	36° 51' 44.16" N 97° 35' 12.08" W	Show Map	Clone Upload a PDF Add 7460-2		None
12 Accepted 2016-WTW-5574-OE	Blackwell, OK	36° 51' 23.24" N 97° 34' 56.55" W	Show Map	Clone Upload a PDF Add 7460-2		None
13 Accepted 2016-WTW-5575-OE	Blackwell, OK	36° 52' 1.92" N 97° 33' 35.47" W	Show Map	Clone Upload a PDF Add 7460-2		None
14 Accepted 2016-WTW-5576-OE	Blackwell, OK	36° 52' 0.61" N 97° 33' 21.16" W	Show Map	Clone Upload a PDF Add 7460-2		None
15 Accepted 2016-WTW-5577-OE	Blackwell, OK	36° 52' 2.75" N 97° 32' 52.20" W	Show Map	Clone Upload a PDF Add 7460-2		None
16 Accepted 2016-WTW-5578-OE	Blackwell, OK	36° 51' 59.91" N 97° 32' 32.26" W	Show Map	Clone Upload a PDF Add 7460-2		None
17 Accepted 2016-WTW-5579-OE	Blackwell, OK	36° 51' 49.25" N 97° 32' 14.82" W	Show Map	Clone Upload a PDF Add 7460-2		None
18 Accepted 2016-WTW-5580-OE	Blackwell, OK	36° 51' 32.75" N 97° 30' 41.73" W	Show Map	Clone Upload a PDF Add 7460-2		None
19	Blackwell, OK	36° 52' 1.19" N	Show Map	Clone		None

Accepted 2016-WTW-5581-OE		97° 30' 22.72" W		Upload a PDF Add 7460-2	
20 Accepted 2016-WTW-5582-OE	Blackwell, OK	36° 51' 59.84" N 97° 30' 2.83" W	Show Map	Clone Upload a PDF Add 7460-2	None
21 Accepted 2016-WTW-5583-OE	Blackwell, OK	36° 52' 0.80" N 97° 29' 46.38" W	Show Map	Clone Upload a PDF Add 7460-2	None
22 Accepted 2016-WTW-5584-OE	Blackwell, OK	36° 51' 51.92" N 97° 29' 32.42" W	Show Map	Clone Upload a PDF Add 7460-2	None
23 Accepted 2016-WTW-5585-OE	Blackwell, OK	36° 51' 48.34" N 97° 28' 27.99" W	Show Map	Clone Upload a PDF Add 7460-2	None
24 Accepted 2016-WTW-5586-OE	Blackwell, OK	36° 51' 47.92" N 97° 28' 10.44" W	Show Map	Clone Upload a PDF Add 7460-2	None
25 Accepted 2016-WTW-5587-OE	Blackwell, OK	36° 51' 47.91" N 97° 27' 54.65" W	Show Map	Clone Upload a PDF Add 7460-2	None
26 Accepted 2016-WTW-5588-OE	Blackwell, OK	36° 50' 52.71" N 97° 40' 34.02" W	Show Map	Clone Upload a PDF Add 7460-2	None
27 Accepted 2016-WTW-5589-OE	Blackwell, OK	36° 50' 52.10" N 97° 40' 2.66" W	Show Map	Clone Upload a PDF Add 7460-2	None
28 Accepted 2016-WTW-5590-OE	Blackwell, OK	36° 50' 51.94" N 97° 39' 45.46" W	Show Map	Clone Upload a PDF Add 7460-2	None
29 Accepted 2016-WTW-5591-OE	Blackwell, OK	36° 50' 51.85" N 97° 39' 29.23" W	Show Map	Clone Upload a PDF Add 7460-2	None
30 Accepted 2016-WTW-5592-OE	Blackwell, OK	36° 50' 52.13" N 97° 38' 59.87" W	Show Map	Clone Upload a PDF Add 7460-2	None
31 Accepted 2016-WTW-5593-OE	Blackwell, OK	36° 50' 41.35" N 97° 38' 42.30" W	Show Map	Clone Upload a PDF Add 7460-2	None
32 Accepted 2016-WTW-5594-OE	Blackwell, OK	36° 50' 50.88" N 97° 37' 5.51" W	Show Map	Clone Upload a PDF Add 7460-2	None
33 Accepted 2016-WTW-5595-OE	Blackwell, OK	36° 50' 50.97" N 97° 36' 50.32" W	Show Map	Clone Upload a PDF Add 7460-2	None
34 Accepted 2016-WTW-5596-OE	Blackwell, OK	36° 50' 44.12" N 97° 35' 33.45" W	Show Map	Clone Upload a PDF Add 7460-2	None
35 Accepted 2016-WTW-5597-OE	Blackwell, OK	36° 51' 3.22" N 97° 34' 27.12" W	Show Map	Clone Upload a PDF Add 7460-2	None
36 Accepted 2016-WTW-5598-OE	Blackwell, OK	36° 50' 36.46" N 97° 33' 26.25" W	Show Map	Clone Upload a PDF Add 7460-2	None
37 Accepted 2016-WTW-5599-OE	Blackwell, OK	36° 50' 59.13" N 97° 30' 23.56" W	Show Map	Clone Upload a PDF Add 7460-2	None
38 Accepted 2016-WTW-5600-OE	Blackwell, OK	36° 50' 57.51" N 97° 30' 3.32" W	Show Map	Clone Upload a PDF Add 7460-2	None
39 Accepted 2016-WTW-5601-OE	Blackwell, OK	36° 50' 52.82" N 97° 28' 37.62" W	Show Map	Clone Upload a PDF Add 7460-2	None
40 Accepted 2016-WTW-5602-OE	Blackwell, OK	36° 50' 53.03" N 97° 28' 21.22" W	Show Map	Clone Upload a PDF Add 7460-2	None
41 Accepted 2016-WTW-5603-OE	Blackwell, OK	36° 50' 53.13" N 97° 28' 1.68" W	Show Map	Clone Upload a PDF Add 7460-2	None
42 Accepted 2016-WTW-5604-OE	Blackwell, OK	36° 50' 2.87" N 97° 38' 39.83" W	Show Map	Clone Upload a PDF Add 7460-2	None
43 Accepted 2016-WTW-5605-OE	Blackwell, OK	36° 50' 4.27" N 97° 38' 17.32" W	Show Map	Clone Upload a PDF Add 7460-2	None
44 Accepted	Blackwell, OK	36° 50' 1.00" N 97° 37' 55.29" W	Show Map	Clone Upload a PDF	None

2016-WTW-5606-OE					Add 7460-2	
45 Accepted 2016-WTW-5607-OE	Blackwell, OK	36° 50' 0.44" N 97° 35' 57.71" W	 Show Map	Clone Upload a PDF Add 7460-2		None
46 Accepted 2016-WTW-5608-OE	Blackwell, OK	36° 50' 1.03" N 97° 35' 25.60" W	 Show Map	Clone Upload a PDF Add 7460-2		None
47 Accepted 2016-WTW-5609-OE	Blackwell, OK	36° 50' 1.67" N 97° 35' 2.42" W	 Show Map	Clone Upload a PDF Add 7460-2		None
48 Accepted 2016-WTW-5610-OE	Blackwell, OK	36° 49' 47.74" N 97° 34' 2.04" W	 Show Map	Clone Upload a PDF Add 7460-2		None
49 Accepted 2016-WTW-5611-OE	Blackwell, OK	36° 49' 46.77" N 97° 33' 47.00" W	 Show Map	Clone Upload a PDF Add 7460-2		None
50 Accepted 2016-WTW-5612-OE	Blackwell, OK	36° 50' 15.31" N 97° 32' 59.60" W	 Show Map	Clone Upload a PDF Add 7460-2		None
51 Accepted 2016-WTW-5613-OE	Blackwell, OK	36° 50' 14.81" N 97° 32' 43.22" W	 Show Map	Clone Upload a PDF Add 7460-2		None
52 Accepted 2016-WTW-5614-OE	Blackwell, OK	36° 50' 11.31" N 97° 32' 27.58" W	 Show Map	Clone Upload a PDF Add 7460-2		None
53 Accepted 2016-WTW-5615-OE	Blackwell, OK	36° 50' 12.90" N 97° 31' 42.38" W	 Show Map	Clone Upload a PDF Add 7460-2		None
54 Accepted 2016-WTW-5616-OE	Blackwell, OK	36° 50' 12.76" N 97° 31' 26.11" W	 Show Map	Clone Upload a PDF Add 7460-2		None
55 Accepted 2016-WTW-5617-OE	Blackwell, OK	36° 50' 13.99" N 97° 29' 32.60" W	 Show Map	Clone Upload a PDF Add 7460-2		None
56 Accepted 2016-WTW-5618-OE	Blackwell, OK	36° 50' 12.40" N 97° 29' 6.68" W	 Show Map	Clone Upload a PDF Add 7460-2		None
57 Accepted 2016-WTW-5619-OE	Blackwell, OK	36° 49' 46.26" N 97° 28' 24.73" W	 Show Map	Clone Upload a PDF Add 7460-2		None
58 Accepted 2016-WTW-5620-OE	Blackwell, OK	36° 49' 45.31" N 97° 28' 6.38" W	 Show Map	Clone Upload a PDF Add 7460-2		None
59 Accepted 2016-WTW-5621-OE	Blackwell, OK	36° 48' 53.17" N 97° 38' 57.20" W	 Show Map	Clone Upload a PDF Add 7460-2		None
60 Accepted 2016-WTW-5622-OE	Blackwell, OK	36° 48' 54.59" N 97° 38' 39.01" W	 Show Map	Clone Upload a PDF Add 7460-2		None
61 Accepted 2016-WTW-5623-OE	Blackwell, OK	36° 48' 55.43" N 97° 38' 24.75" W	 Show Map	Clone Upload a PDF Add 7460-2		None
62 Accepted 2016-WTW-5624-OE	Blackwell, OK	36° 48' 50.05" N 97° 38' 10.96" W	 Show Map	Clone Upload a PDF Add 7460-2		None
63 Accepted 2016-WTW-5625-OE	Blackwell, OK	36° 49' 22.31" N 97° 35' 46.78" W	 Show Map	Clone Upload a PDF Add 7460-2		None
64 Accepted 2016-WTW-5626-OE	Blackwell, OK	36° 49' 17.06" N 97° 35' 8.77" W	 Show Map	Clone Upload a PDF Add 7460-2		None
65 Accepted 2016-WTW-5627-OE	Blackwell, OK	36° 49' 16.87" N 97° 34' 53.11" W	 Show Map	Clone Upload a PDF Add 7460-2		None
66 Accepted 2016-WTW-5628-OE	Blackwell, OK	36° 49' 16.25" N 97° 34' 22.61" W	 Show Map	Clone Upload a PDF Add 7460-2		None
67 Accepted 2016-WTW-5629-OE	Blackwell, OK	36° 48' 55.88" N 97° 33' 51.47" W	 Show Map	Clone Upload a PDF Add 7460-2		None
68 Accepted 2016-WTW-5630-OE	Blackwell, OK	36° 48' 54.25" N 97° 33' 34.31" W	 Show Map	Clone Upload a PDF Add 7460-2		None
69 Accepted 2016-WTW-5631-OE	Blackwell, OK	36° 48' 2.84" N 97° 37' 4.05" W	 Show Map	Clone Upload a PDF Add 7460-2		None

70 Accepted 2016-WTW-5632-OE	Blackwell, OK	36° 48' 1.37" N 97° 36' 46.97" W	 Show Map	Clone Upload a PDF Add 7460-2	None
71 Accepted 2016-WTW-5633-OE	Blackwell, OK	36° 47' 53.07" N 97° 36' 30.98" W	 Show Map	Clone Upload a PDF Add 7460-2	None
72 Accepted 2016-WTW-5634-OE	Blackwell, OK	36° 47' 39.51" N 97° 36' 14.48" W	 Show Map	Clone Upload a PDF Add 7460-2	None
73 Accepted 2016-WTW-5635-OE	Blackwell, OK	36° 47' 13.81" N 97° 36' 3.44" W	 Show Map	Clone Upload a PDF Add 7460-2	None
74 Accepted 2016-WTW-5636-OE	Blackwell, OK	36° 47' 2.24" N 97° 35' 45.50" W	 Show Map	Clone Upload a PDF Add 7460-2	None
75 Accepted 2016-WTW-5637-OE	Blackwell, OK	36° 47' 7.41" N 97° 35' 24.59" W	 Show Map	Clone Upload a PDF Add 7460-2	None
76 Accepted 2016-WTW-5638-OE	Blackwell, OK	36° 47' 6.26" N 97° 34' 39.51" W	 Show Map	Clone Upload a PDF Add 7460-2	None
77 Accepted 2016-WTW-5639-OE	Blackwell, OK	36° 46' 23.73" N 97° 35' 43.66" W	 Show Map	Clone Upload a PDF Add 7460-2	None
78 Accepted 2016-WTW-5640-OE	Blackwell, OK	36° 46' 21.47" N 97° 35' 28.09" W	 Show Map	Clone Upload a PDF Add 7460-2	None
79 Accepted 2016-WTW-5641-OE	Blackwell, OK	36° 46' 17.96" N 97° 35' 5.97" W	 Show Map	Clone Upload a PDF Add 7460-2	None
80 Accepted 2016-WTW-5642-OE	Blackwell, OK	36° 46' 11.28" N 97° 34' 49.96" W	 Show Map	Clone Upload a PDF Add 7460-2	None
81 Accepted 2016-WTW-5643-OE	Blackwell, OK	36° 46' 9.40" N 97° 34' 27.81" W	 Show Map	Clone Upload a PDF Add 7460-2	None
82 Accepted 2016-WTW-5644-OE	Blackwell, OK	36° 45' 55.35" N 97° 33' 56.05" W	 Show Map	Clone Upload a PDF Add 7460-2	None
83 Accepted 2016-WTW-5645-OE	Blackwell, OK	36° 45' 56.31" N 97° 33' 36.34" W	 Show Map	Clone Upload a PDF Add 7460-2	None
84 Accepted 2016-WTW-5646-OE	Blackwell, OK	36° 45' 45.43" N 97° 33' 22.03" W	 Show Map	Clone Upload a PDF Add 7460-2	None
85 Accepted 2016-WTW-5647-OE	Blackwell, OK	36° 45' 56.89" N 97° 32' 53.26" W	 Show Map	Clone Upload a PDF Add 7460-2	None
86 Accepted 2016-WTW-5648-OE	Blackwell, OK	36° 45' 53.38" N 97° 32' 31.14" W	 Show Map	Clone Upload a PDF Add 7460-2	None
87 Accepted 2016-WTW-5649-OE	Blackwell, OK	36° 45' 47.49" N 97° 32' 13.79" W	 Show Map	Clone Upload a PDF Add 7460-2	None
88 Accepted 2016-WTW-5650-OE	Blackwell, OK	36° 45' 45.80" N 97° 31' 53.17" W	 Show Map	Clone Upload a PDF Add 7460-2	None
89 Accepted 2016-WTW-5651-OE	Blackwell, OK	36° 45' 41.10" N 97° 31' 16.76" W	 Show Map	Clone Upload a PDF Add 7460-2	None
90 Accepted 2016-WTW-5652-OE	Blackwell, OK	36° 45' 34.24" N 97° 30' 46.65" W	 Show Map	Clone Upload a PDF Add 7460-2	None
91 Accepted 2016-WTW-5653-OE	Blackwell, OK	36° 45' 24.30" N 97° 30' 30.71" W	 Show Map	Clone Upload a PDF Add 7460-2	None
92 Accepted 2016-WTW-5654-OE	Blackwell, OK	36° 45' 17.43" N 97° 30' 0.59" W	 Show Map	Clone Upload a PDF Add 7460-2	None
93 Accepted 2016-WTW-5655-OE	Blackwell, OK	36° 45' 20.40" N 97° 29' 38.36" W	 Show Map	Clone Upload a PDF Add 7460-2	None
94 Accepted 2016-WTW-5656-OE	Blackwell, OK	36° 45' 18.30" N 97° 29' 5.85" W	 Show Map	Clone Upload a PDF Add 7460-2	None
95	Blackwell, OK	36° 45' 20.06" N	 Show Map	Clone	None

Accepted 2016-WTW-5657-OE		97° 28' 26.34" W		Upload a PDF Add 7460-2	
96 Accepted 2016-WTW-5658-OE	Blackwell, OK	36° 45' 30.09" N 97° 36' 32.91" W	Show Map	Clone Upload a PDF Add 7460-2	None
97 Accepted 2016-WTW-5659-OE	Blackwell, OK	36° 45' 29.94" N 97° 36' 1.30" W	Show Map	Clone Upload a PDF Add 7460-2	None
98 Accepted 2016-WTW-5660-OE	Blackwell, OK	36° 45' 28.97" N 97° 35' 39.38" W	Show Map	Clone Upload a PDF Add 7460-2	None
99 Accepted 2016-WTW-5661-OE	Blackwell, OK	36° 44' 51.07" N 97° 33' 50.95" W	Show Map	Clone Upload a PDF Add 7460-2	None
100 Accepted 2016-WTW-5662-OE	Blackwell, OK	36° 44' 52.28" N 97° 33' 16.65" W	Show Map	Clone Upload a PDF Add 7460-2	None
101 Accepted 2016-WTW-5663-OE	Blackwell, OK	36° 44' 51.68" N 97° 32' 56.62" W	Show Map	Clone Upload a PDF Add 7460-2	None
102 Accepted 2016-WTW-5664-OE	Blackwell, OK	36° 45' 0.26" N 97° 31' 41.34" W	Show Map	Clone Upload a PDF Add 7460-2	None
103 Accepted 2016-WTW-5665-OE	Blackwell, OK	36° 45' 5.49" N 97° 31' 23.49" W	Show Map	Clone Upload a PDF Add 7460-2	None
104 Accepted 2016-WTW-5666-OE	Blackwell, OK	36° 44' 59.20" N 97° 31' 6.03" W	Show Map	Clone Upload a PDF Add 7460-2	None
105 Accepted 2016-WTW-5667-OE	Blackwell, OK	36° 44' 47.24" N 97° 30' 41.10" W	Show Map	Clone Upload a PDF Add 7460-2	None
106 Accepted 2016-WTW-5668-OE	Blackwell, OK	36° 44' 51.71" N 97° 30' 19.24" W	Show Map	Clone Upload a PDF Add 7460-2	None
107 Accepted 2016-WTW-5669-OE	Blackwell, OK	36° 44' 41.54" N 97° 29' 45.16" W	Show Map	Clone Upload a PDF Add 7460-2	None
108 Accepted 2016-WTW-5670-OE	Blackwell, OK	36° 44' 38.07" N 97° 29' 27.09" W	Show Map	Clone Upload a PDF Add 7460-2	None
109 Accepted 2016-WTW-5671-OE	Blackwell, OK	36° 44' 58.08" N 97° 28' 55.56" W	Show Map	Clone Upload a PDF Add 7460-2	None
110 Accepted 2016-WTW-5672-OE	Blackwell, OK	36° 44' 24.84" N 97° 28' 39.33" W	Show Map	Clone Upload a PDF Add 7460-2	None
111 Accepted 2016-WTW-5673-OE	Blackwell, OK	36° 44' 24.65" N 97° 28' 24.65" W	Show Map	Clone Upload a PDF Add 7460-2	None
112 Accepted 2016-WTW-5674-OE	Blackwell, OK	36° 44' 1.43" N 97° 28' 13.22" W	Show Map	Clone Upload a PDF Add 7460-2	None
113 Accepted 2016-WTW-5675-OE	Blackwell, OK	36° 44' 1.14" N 97° 27' 51.05" W	Show Map	Clone Upload a PDF Add 7460-2	None
114 Accepted 2016-WTW-5676-OE	Blackwell, OK	36° 44' 8.81" N 97° 27' 24.37" W	Show Map	Clone Upload a PDF Add 7460-2	None
115 Accepted 2016-WTW-5677-OE	Blackwell, OK	36° 44' 11.44" N 97° 27' 9.16" W	Show Map	Clone Upload a PDF Add 7460-2	None
116 Accepted 2016-WTW-5678-OE	Blackwell, OK	36° 44' 2.63" N 97° 26' 48.05" W	Show Map	Clone Upload a PDF Add 7460-2	None
117 Accepted 2016-WTW-5679-OE	Blackwell, OK	36° 43' 12.25" N 97° 30' 1.26" W	Show Map	Clone Upload a PDF Add 7460-2	None
118 Accepted 2016-WTW-5680-OE	Blackwell, OK	36° 43' 19.15" N 97° 29' 37.58" W	Show Map	Clone Upload a PDF Add 7460-2	None
119 Accepted 2016-WTW-5681-OE	Blackwell, OK	36° 43' 6.21" N 97° 28' 57.00" W	Show Map	Clone Upload a PDF Add 7460-2	None
120 Accepted	Blackwell, OK	36° 43' 5.02" N 97° 28' 39.89" W	Show Map	Clone Upload a PDF	None

2016-WTW-5682-OE					Add 7460-2	
121 Accepted 2016-WTW-5683-OE	Blackwell, OK	36° 42' 52.34" N 97° 28' 25.92" W	Show Map	Clone Upload a PDF Add 7460-2		None
122 Accepted 2016-WTW-5684-OE	Blackwell, OK	36° 42' 51.60" N 97° 28' 8.56" W	Show Map	Clone Upload a PDF Add 7460-2		None
123 Accepted 2016-WTW-5685-OE	Blackwell, OK	36° 42' 51.17" N 97° 27' 24.92" W	Show Map	Clone Upload a PDF Add 7460-2		None
124 Accepted 2016-WTW-5686-OE	Blackwell, OK	36° 42' 49.21" N 97° 27' 4.12" W	Show Map	Clone Upload a PDF Add 7460-2		None
125 Accepted 2016-WTW-5687-OE	Blackwell, OK	36° 42' 42.42" N 97° 26' 46.12" W	Show Map	Clone Upload a PDF Add 7460-2		None
Alt1 Accepted 2016-WTW-5688-OE	Blackwell, OK	36° 51' 32.91" N 97° 39' 30.21" W	Show Map	Clone Upload a PDF Add 7460-2		None
Alt2 Accepted 2016-WTW-5689-OE	Blackwell, OK	36° 45' 20.74" N 97° 28' 41.04" W	Show Map	Clone Upload a PDF Add 7460-2		None
Alt3 Accepted 2016-WTW-5690-OE	Blackwell, OK	36° 47' 7.23" N 97° 35' 4.14" W	Show Map	Clone Upload a PDF Add 7460-2		None
Alt4 Accepted 2016-WTW-5691-OE	Blackwell, OK	36° 50' 44.15" N 97° 35' 8.66" W	Show Map	Clone Upload a PDF Add 7460-2		None
Alt5 Accepted 2016-WTW-5692-OE	Blackwell, OK	36° 50' 43.15" N 97° 33' 44.82" W	Show Map	Clone Upload a PDF Add 7460-2		None
Alt6 Accepted 2016-WTW-5693-OE	Blackwell, OK	36° 50' 53.96" N 97° 34' 1.86" W	Show Map	Clone Upload a PDF Add 7460-2		None
Alt7 Accepted 2016-WTW-5694-OE	Blackwell, OK	36° 51' 22.52" N 97° 34' 39.73" W	Show Map	Clone Upload a PDF Add 7460-2		None
Alt8 Accepted 2016-WTW-5695-OE	Blackwell, OK	36° 50' 28.88" N 97° 32' 12.96" W	Show Map	Clone Upload a PDF Add 7460-2		None
Alt9 Accepted 2016-WTW-5696-OE	Blackwell, OK	36° 50' 29.85" N 97° 31' 53.76" W	Show Map	Clone Upload a PDF Add 7460-2		None
Alt10 Accepted 2016-WTW-5697-OE	Blackwell, OK	36° 49' 21.90" N 97° 35' 25.59" W	Show Map	Clone Upload a PDF Add 7460-2		None
Alt11 Accepted 2016-WTW-5698-OE	Blackwell, OK	36° 49' 16.92" N 97° 34' 37.98" W	Show Map	Clone Upload a PDF Add 7460-2		None
Alt12 Accepted 2016-WTW-5699-OE	Blackwell, OK	36° 50' 0.74" N 97° 34' 39.55" W	Show Map	Clone Upload a PDF Add 7460-2		None
Alt13 Accepted 2016-WTW-5700-OE	Blackwell, OK	36° 50' 1.77" N 97° 34' 22.01" W	Show Map	Clone Upload a PDF Add 7460-2		None

Mapping - Desk Reference Guide V_2014.4.0 Attaching Documents - Desk Reference Guide V_2014.2.0

[Upload a PDF to the Project](#)

Draft: Cases that have been saved by the user but have not been submitted to the FAA.

Waiting: Wind Turbine/Met Tower cases that have not been submitted to the FAA and are waiting for an action from the user, either to verify the map or attach specific documents

Accepted: Cases that have been submitted to the FAA.

Add Letter: Cases that have been reviewed by the FAA and require additional information from the user.

Work in Progress: Cases that are being evaluated by the FAA.

Interim: Cases that have been reviewed by the FAA and require resolution from the user.

Determined: Cases that have a completed aeronautical study and an FAA determination.

Terminated: Cases that are no longer valid.

Please allow the FAA a minimum of 45 days to complete a study.

Case Transfer:

- Use the check box(es) to select the case(s) you want to transfer.
- Select the "Transfer Cases button" to open the "Manage Transfer Cases" screen.

Note: Drafts and cases in Add and Terminated status can not be transferred.

