

NextEra Energy Resources, LLC  
700 Universe Blvd.  
Juno Beach, FL 33408

May 4, 2016

Caddo County Board of Commissioners  
P.O. Box 1427  
County Courthouse  
Anadarko, OK 73005-1427

Attn: Benny Bowling  
District 1 Commissioner

Randy McLemore  
District 2 Commissioner

Brent Kinder  
District 3 Commissioner

**NOTICE OF INTENT TO CONSTRUCT**

In order to comply with the requirements of Oklahoma law, codified as The Oklahoma Wind Energy Development Act, specifically Section 160.21 of Oklahoma Statutes Title 17, and as it relates to certain Rules promulgated by the Oklahoma Corporation Commission ("Commission"), NextEra Energy Resources, LLC (the "Company") hereby informs the Commission of its intent to construct the Silver Maple wind energy project (the "Project") concurrently located in Caddo County, Oklahoma.

The Project has been under active development for several years. The most recent FAA form 7460-1 filing was made on April 28, 2016. A summary of the FAA form 7460-1 filings for each wind turbine tower location within the Project boundary is attached as Exhibit A. Exhibit B to this letter presents a diagram showing the real estate analyzed and included in statutory setback compliance. As of the date of this notice, and based on publicly available data, Company attests that the Project design complies with the setbacks required by the OK Siting Laws.


In accordance with the OK law, the Company also confirms it is submitting a notice of intent to construct to the Oklahoma Corporation Commission in the form attached hereto as Exhibit C. No project facilities are located within an incorporated area of a municipality, and thus no additional notice is required under OK law.

Please do not hesitate to contact us with any questions regarding this filing.

Sincerely,



Krista Hendricks  
Project Director, Development  
Krista.Hendricks@nee.com





Federal Aviation Administration


The system will be going offline at 7pm ET on Thursday, April 28, 2016 for upgrades. We apologize for any inconvenience.

<< OE/AAA

Notice of Proposed Construction or Alteration - Off Airport

[Add a new Case Off Airport - Desk Reference Guide V\\_2015.4.0](#)

[Add a New Case Off Airport for Wind Turbines - Met Towers - Desk Reference Guide V\\_2015.4.0](#)






Project Name: NEXTE-000366920-16

Project Summary : NEXTE-000366920-16


| Structure                          | City, State | Lat/Long                            | Map                      | Actions   | 7460-2 Received | Latest Letter |
|------------------------------------|-------------|-------------------------------------|--------------------------|---|-----------------|---------------|
| 1<br>Accepted<br>2016-WTW-5002-OE  | Apache, OK  | 35° 0' 47.65" N<br>98° 33' 57.80" W | <a href="#">Show Map</a> | <a href="#">Clone</a><br><a href="#">Upload a PDF</a><br><a href="#">Add 7460-2</a> |                 | None          |
| 2<br>Accepted<br>2016-WTW-5003-OE  | Apache, OK  | 35° 0' 43.64" N<br>98° 33' 41.73" W | <a href="#">Show Map</a> | <a href="#">Clone</a><br><a href="#">Upload a PDF</a><br><a href="#">Add 7460-2</a> |                 | None          |
| 3<br>Accepted<br>2016-WTW-5004-OE  | Apache, OK  | 35° 0' 38.04" N<br>98° 33' 25.42" W | <a href="#">Show Map</a> | <a href="#">Clone</a><br><a href="#">Upload a PDF</a><br><a href="#">Add 7460-2</a> |                 | None          |
| 4<br>Accepted<br>2016-WTW-5005-OE  | Apache, OK  | 35° 0' 42.53" N<br>98° 33' 9.29" W  | <a href="#">Show Map</a> | <a href="#">Clone</a><br><a href="#">Upload a PDF</a><br><a href="#">Add 7460-2</a> |                 | None          |
| 5<br>Accepted<br>2016-WTW-5006-OE  | Apache, OK  | 35° 0' 25.26" N<br>98° 32' 47.64" W | <a href="#">Show Map</a> | <a href="#">Clone</a><br><a href="#">Upload a PDF</a><br><a href="#">Add 7460-2</a> |                 | None          |
| 6<br>Accepted<br>2016-WTW-5007-OE  | Apache, OK  | 35° 0' 17.24" N<br>98° 32' 32.36" W | <a href="#">Show Map</a> | <a href="#">Clone</a><br><a href="#">Upload a PDF</a><br><a href="#">Add 7460-2</a> |                 | None          |
| 7<br>Accepted<br>2016-WTW-5008-OE  | Apache, OK  | 35° 0' 12.76" N<br>98° 32' 15.51" W | <a href="#">Show Map</a> | <a href="#">Clone</a><br><a href="#">Upload a PDF</a><br><a href="#">Add 7460-2</a> |                 | None          |
| 8<br>Accepted<br>2016-WTW-5009-OE  | Apache, OK  | 35° 0' 13.83" N<br>98° 31' 50.23" W | <a href="#">Show Map</a> | <a href="#">Clone</a><br><a href="#">Upload a PDF</a><br><a href="#">Add 7460-2</a> |                 | None          |
| 9<br>Accepted<br>2016-WTW-5010-OE  | Apache, OK  | 35° 0' 19.63" N<br>98° 31' 34.02" W | <a href="#">Show Map</a> | <a href="#">Clone</a><br><a href="#">Upload a PDF</a><br><a href="#">Add 7460-2</a> |                 | None          |
| 10<br>Accepted<br>2016-WTW-5011-OE | Apache, OK  | 35° 0' 26.49" N<br>98° 31' 18.13" W | <a href="#">Show Map</a> | <a href="#">Clone</a><br><a href="#">Upload a PDF</a><br><a href="#">Add 7460-2</a> |                 | None          |
| 11<br>Accepted<br>2016-WTW-5012-OE | Apache, OK  | 35° 0' 18.30" N<br>98° 29' 43.21" W | <a href="#">Show Map</a> | <a href="#">Clone</a><br><a href="#">Upload a PDF</a><br><a href="#">Add 7460-2</a> |                 | None          |
| 12<br>Accepted<br>2016-WTW-5013-OE | Apache, OK  | 35° 0' 16.50" N<br>98° 29' 26.91" W | <a href="#">Show Map</a> | <a href="#">Clone</a><br><a href="#">Upload a PDF</a><br><a href="#">Add 7460-2</a> |                 | None          |
| 13<br>Accepted<br>2016-WTW-5014-OE | Apache, OK  | 35° 0' 19.76" N<br>98° 29' 10.79" W | <a href="#">Show Map</a> | <a href="#">Clone</a><br><a href="#">Upload a PDF</a><br><a href="#">Add 7460-2</a> |                 | None          |
| 14<br>Accepted<br>2016-WTW-5015-OE | Apache, OK  | 35° 0' 13.86" N<br>98° 28' 55.05" W | <a href="#">Show Map</a> | <a href="#">Clone</a><br><a href="#">Upload a PDF</a><br><a href="#">Add 7460-2</a> |                 | None          |
| 15<br>Accepted<br>2016-WTW-5016-OE | Apache, OK  | 35° 0' 17.36" N<br>98° 28' 38.88" W | <a href="#">Show Map</a> | <a href="#">Clone</a><br><a href="#">Upload a PDF</a><br><a href="#">Add 7460-2</a> |                 | None          |
| 16<br>Accepted<br>2016-WTW-5017-OE | Apache, OK  | 35° 1' 10.93" N<br>98° 27' 22.40" W | <a href="#">Show Map</a> | <a href="#">Clone</a><br><a href="#">Upload a PDF</a><br><a href="#">Add 7460-2</a> |                 | None          |
| 17<br>Accepted<br>2016-WTW-5018-OE | Apache, OK  | 35° 1' 8.39" N<br>98° 27' 5.92" W   | <a href="#">Show Map</a> | <a href="#">Clone</a><br><a href="#">Upload a PDF</a><br><a href="#">Add 7460-2</a> |                 | None          |
| 18<br>Accepted<br>2016-WTW-5019-OE | Apache, OK  | 35° 1' 0.20" N<br>98° 26' 50.19" W  | <a href="#">Show Map</a> | <a href="#">Clone</a><br><a href="#">Upload a PDF</a><br><a href="#">Add 7460-2</a> |                 | None          |
| 19                                 | Apache, OK  | 35° 0' 45.51" N                     | <a href="#">Show Map</a> | <a href="#">Clone</a>   |                 | None          |

|  |            |                                      |                          |   |      |
|--|------------|--------------------------------------|--------------------------|---|------|
| Accepted<br>2016-WTW-5020-OE                       |            | 98° 26' 32.54" W                     |                          | <a href="#">Upload a PDF</a><br><a href="#">Add 7460-2</a>                          |      |
| <a href="#">20</a><br>Accepted<br>2016-WTW-5021-OE | Apache, OK | 35° 0' 58.40" N<br>98° 26' 17.63" W  | <a href="#">Show Map</a> | <a href="#">Clone</a><br><a href="#">Upload a PDF</a><br><a href="#">Add 7460-2</a> | None |
| <a href="#">21</a><br>Accepted<br>2016-WTW-5022-OE | Apache, OK | 35° 0' 45.37" N<br>98° 26' 2.95" W   | <a href="#">Show Map</a> | <a href="#">Clone</a><br><a href="#">Upload a PDF</a><br><a href="#">Add 7460-2</a> | None |
| <a href="#">22</a><br>Accepted<br>2016-WTW-5023-OE | Apache, OK | 35° 0' 48.48" N<br>98° 25' 44.97" W  | <a href="#">Show Map</a> | <a href="#">Clone</a><br><a href="#">Upload a PDF</a><br><a href="#">Add 7460-2</a> | None |
| <a href="#">23</a><br>Accepted<br>2016-WTW-5024-OE | Apache, OK | 35° 0' 39.68" N<br>98° 25' 24.45" W  | <a href="#">Show Map</a> | <a href="#">Clone</a><br><a href="#">Upload a PDF</a><br><a href="#">Add 7460-2</a> | None |
| <a href="#">24</a><br>Accepted<br>2016-WTW-5025-OE | Apache, OK | 35° 0' 25.05" N<br>98° 25' 9.97" W   | <a href="#">Show Map</a> | <a href="#">Clone</a><br><a href="#">Upload a PDF</a><br><a href="#">Add 7460-2</a> | None |
| <a href="#">25</a><br>Accepted<br>2016-WTW-5026-OE | Apache, OK | 35° 0' 8.78" N<br>98° 24' 54.99" W   | <a href="#">Show Map</a> | <a href="#">Clone</a><br><a href="#">Upload a PDF</a><br><a href="#">Add 7460-2</a> | None |
| <a href="#">26</a><br>Accepted<br>2016-WTW-5027-OE | Apache, OK | 35° 0' 40.33" N<br>98° 24' 12.01" W  | <a href="#">Show Map</a> | <a href="#">Clone</a><br><a href="#">Upload a PDF</a><br><a href="#">Add 7460-2</a> | None |
| <a href="#">27</a><br>Accepted<br>2016-WTW-5028-OE | Apache, OK | 35° 0' 32.23" N<br>98° 23' 56.59" W  | <a href="#">Show Map</a> | <a href="#">Clone</a><br><a href="#">Upload a PDF</a><br><a href="#">Add 7460-2</a> | None |
| <a href="#">28</a><br>Accepted<br>2016-WTW-5029-OE | Apache, OK | 35° 0' 35.02" N<br>98° 23' 40.53" W  | <a href="#">Show Map</a> | <a href="#">Clone</a><br><a href="#">Upload a PDF</a><br><a href="#">Add 7460-2</a> | None |
| <a href="#">29</a><br>Accepted<br>2016-WTW-5030-OE | Apache, OK | 35° 1' 0.23" N<br>98° 23' 14.66" W   | <a href="#">Show Map</a> | <a href="#">Clone</a><br><a href="#">Upload a PDF</a><br><a href="#">Add 7460-2</a> | None |
| <a href="#">30</a><br>Accepted<br>2016-WTW-5031-OE | Apache, OK | 35° 0' 58.19" N<br>98° 22' 50.71" W  | <a href="#">Show Map</a> | <a href="#">Clone</a><br><a href="#">Upload a PDF</a><br><a href="#">Add 7460-2</a> | None |
| <a href="#">31</a><br>Accepted<br>2016-WTW-5032-OE | Apache, OK | 35° 0' 48.22" N<br>98° 22' 34.38" W  | <a href="#">Show Map</a> | <a href="#">Clone</a><br><a href="#">Upload a PDF</a><br><a href="#">Add 7460-2</a> | None |
| <a href="#">32</a><br>Accepted<br>2016-WTW-5033-OE | Apache, OK | 35° 0' 47.93" N<br>98° 22' 17.13" W  | <a href="#">Show Map</a> | <a href="#">Clone</a><br><a href="#">Upload a PDF</a><br><a href="#">Add 7460-2</a> | None |
| <a href="#">33</a><br>Accepted<br>2016-WTW-5034-OE | Apache, OK | 35° 0' 41.62" N<br>98° 22' 1.49" W   | <a href="#">Show Map</a> | <a href="#">Clone</a><br><a href="#">Upload a PDF</a><br><a href="#">Add 7460-2</a> | None |
| <a href="#">34</a><br>Accepted<br>2016-WTW-5035-OE | Apache, OK | 34° 59' 32.60" N<br>98° 24' 25.63" W | <a href="#">Show Map</a> | <a href="#">Clone</a><br><a href="#">Upload a PDF</a><br><a href="#">Add 7460-2</a> | None |
| <a href="#">35</a><br>Accepted<br>2016-WTW-5036-OE | Apache, OK | 34° 59' 30.30" N<br>98° 24' 9.38" W  | <a href="#">Show Map</a> | <a href="#">Clone</a><br><a href="#">Upload a PDF</a><br><a href="#">Add 7460-2</a> | None |
| <a href="#">36</a><br>Accepted<br>2016-WTW-5037-OE | Apache, OK | 34° 59' 30.09" N<br>98° 23' 53.29" W | <a href="#">Show Map</a> | <a href="#">Clone</a><br><a href="#">Upload a PDF</a><br><a href="#">Add 7460-2</a> | None |
| <a href="#">37</a><br>Accepted<br>2016-WTW-5038-OE | Apache, OK | 34° 59' 37.70" N<br>98° 23' 37.63" W | <a href="#">Show Map</a> | <a href="#">Clone</a><br><a href="#">Upload a PDF</a><br><a href="#">Add 7460-2</a> | None |
| <a href="#">38</a><br>Accepted<br>2016-WTW-5039-OE | Apache, OK | 34° 59' 28.35" N<br>98° 23' 20.00" W | <a href="#">Show Map</a> | <a href="#">Clone</a><br><a href="#">Upload a PDF</a><br><a href="#">Add 7460-2</a> | None |
| <a href="#">39</a><br>Accepted<br>2016-WTW-5040-OE | Apache, OK | 34° 59' 29.96" N<br>98° 23' 3.80" W  | <a href="#">Show Map</a> | <a href="#">Clone</a><br><a href="#">Upload a PDF</a><br><a href="#">Add 7460-2</a> | None |
| <a href="#">40</a><br>Accepted<br>2016-WTW-5041-OE | Apache, OK | 34° 58' 34.68" N<br>98° 25' 30.36" W | <a href="#">Show Map</a> | <a href="#">Clone</a><br><a href="#">Upload a PDF</a><br><a href="#">Add 7460-2</a> | None |
| <a href="#">41</a><br>Accepted<br>2016-WTW-5042-OE | Apache, OK | 34° 58' 39.21" N<br>98° 24' 59.84" W | <a href="#">Show Map</a> | <a href="#">Clone</a><br><a href="#">Upload a PDF</a><br><a href="#">Add 7460-2</a> | None |
| <a href="#">42</a><br>Accepted<br>2016-WTW-5043-OE | Apache, OK | 34° 58' 46.06" N<br>98° 24' 44.01" W | <a href="#">Show Map</a> | <a href="#">Clone</a><br><a href="#">Upload a PDF</a><br><a href="#">Add 7460-2</a> | None |
| <a href="#">43</a><br>Accepted<br>2016-WTW-5044-OE | Apache, OK | 34° 58' 47.25" N<br>98° 24' 22.97" W | <a href="#">Show Map</a> | <a href="#">Clone</a><br><a href="#">Upload a PDF</a><br><a href="#">Add 7460-2</a> | None |
| <a href="#">44</a><br>Accepted                     | Apache, OK | 34° 58' 40.22" N<br>98° 24' 7.22" W  | <a href="#">Show Map</a> | <a href="#">Clone</a><br><a href="#">Upload a PDF</a>                               | None |

|                                    |            |                                      |  |   |                            |      |
|------------------------------------|------------|--------------------------------------|--|---|----------------------------|------|
| 2016-WTW-5045-OE                   |            |                                      |  |   | <a href="#">Add 7460-2</a> |      |
| 45<br>Accepted<br>2016-WTW-5046-OE | Apache, OK | 34° 58' 52.53" N<br>98° 23' 8.21" W  |  <a href="#">Show Map</a>   | <a href="#">Clone</a><br><a href="#">Upload a PDF</a><br><a href="#">Add 7460-2</a> |                            | None |
| 46<br>Accepted<br>2016-WTW-5047-OE | Apache, OK | 34° 58' 40.05" N<br>98° 22' 52.72" W |  <a href="#">Show Map</a>   | <a href="#">Clone</a><br><a href="#">Upload a PDF</a><br><a href="#">Add 7460-2</a> |                            | None |
| 47<br>Accepted<br>2016-WTW-5048-OE | Apache, OK | 34° 58' 46.07" N<br>98° 22' 36.41" W |  <a href="#">Show Map</a>   | <a href="#">Clone</a><br><a href="#">Upload a PDF</a><br><a href="#">Add 7460-2</a> |                            | None |
| 48<br>Accepted<br>2016-WTW-5049-OE | Apache, OK | 34° 58' 45.28" N<br>98° 22' 20.39" W |  <a href="#">Show Map</a>   | <a href="#">Clone</a><br><a href="#">Upload a PDF</a><br><a href="#">Add 7460-2</a> |                            | None |
| 49<br>Accepted<br>2016-WTW-5050-OE | Apache, OK | 34° 58' 52.29" N<br>98° 22' 4.66" W  |  <a href="#">Show Map</a>   | <a href="#">Clone</a><br><a href="#">Upload a PDF</a><br><a href="#">Add 7460-2</a> |                            | None |
| 50<br>Accepted<br>2016-WTW-5051-OE | Apache, OK | 34° 58' 32.17" N<br>98° 21' 52.69" W |  <a href="#">Show Map</a>   | <a href="#">Clone</a><br><a href="#">Upload a PDF</a><br><a href="#">Add 7460-2</a> |                            | None |
| 51<br>Accepted<br>2016-WTW-5052-OE | Apache, OK | 34° 58' 48.41" N<br>98° 21' 38.97" W |  <a href="#">Show Map</a>   | <a href="#">Clone</a><br><a href="#">Upload a PDF</a><br><a href="#">Add 7460-2</a> |                            | None |
| 52<br>Accepted<br>2016-WTW-5053-OE | Apache, OK | 34° 58' 45.16" N<br>98° 21' 16.85" W |  <a href="#">Show Map</a>   | <a href="#">Clone</a><br><a href="#">Upload a PDF</a><br><a href="#">Add 7460-2</a> |                            | None |
| 53<br>Accepted<br>2016-WTW-5054-OE | Apache, OK | 34° 58' 39.93" N<br>98° 21' 0.55" W  |  <a href="#">Show Map</a>   | <a href="#">Clone</a><br><a href="#">Upload a PDF</a><br><a href="#">Add 7460-2</a> |                            | None |
| 54<br>Accepted<br>2016-WTW-5055-OE | Apache, OK | 34° 58' 52.08" N<br>98° 20' 45.58" W |  <a href="#">Show Map</a>   | <a href="#">Clone</a><br><a href="#">Upload a PDF</a><br><a href="#">Add 7460-2</a> |                            | None |
| 55<br>Accepted<br>2016-WTW-5056-OE | Apache, OK | 34° 57' 44.80" N<br>98° 21' 14.82" W |  <a href="#">Show Map</a>   | <a href="#">Clone</a><br><a href="#">Upload a PDF</a><br><a href="#">Add 7460-2</a> |                            | None |
| 56<br>Accepted<br>2016-WTW-5057-OE | Apache, OK | 34° 57' 37.32" N<br>98° 20' 42.10" W |  <a href="#">Show Map</a>   | <a href="#">Clone</a><br><a href="#">Upload a PDF</a><br><a href="#">Add 7460-2</a> |                            | None |
| 57<br>Accepted<br>2016-WTW-5058-OE | Apache, OK | 34° 58' 11.04" N<br>98° 20' 5.12" W  |  <a href="#">Show Map</a> | <a href="#">Clone</a><br><a href="#">Upload a PDF</a><br><a href="#">Add 7460-2</a> |                            | None |
| 58<br>Accepted<br>2016-WTW-5059-OE | Apache, OK | 34° 56' 2.72" N<br>98° 20' 9.23" W   |  <a href="#">Show Map</a> | <a href="#">Clone</a><br><a href="#">Upload a PDF</a><br><a href="#">Add 7460-2</a> |                            | None |
| 59<br>Accepted<br>2016-WTW-5060-OE | Apache, OK | 34° 56' 3.02" N<br>98° 19' 52.64" W  |  <a href="#">Show Map</a> | <a href="#">Clone</a><br><a href="#">Upload a PDF</a><br><a href="#">Add 7460-2</a> |                            | None |
| 60<br>Accepted<br>2016-WTW-5061-OE | Apache, OK | 34° 55' 57.73" N<br>98° 19' 23.98" W |  <a href="#">Show Map</a> | <a href="#">Clone</a><br><a href="#">Upload a PDF</a><br><a href="#">Add 7460-2</a> |                            | None |
| 61<br>Accepted<br>2016-WTW-5062-OE | Apache, OK | 34° 55' 59.14" N<br>98° 19' 1.97" W  |  <a href="#">Show Map</a> | <a href="#">Clone</a><br><a href="#">Upload a PDF</a><br><a href="#">Add 7460-2</a> |                            | None |
| 62<br>Accepted<br>2016-WTW-5063-OE | Apache, OK | 34° 56' 1.28" N<br>98° 18' 38.03" W  |  <a href="#">Show Map</a> | <a href="#">Clone</a><br><a href="#">Upload a PDF</a><br><a href="#">Add 7460-2</a> |                            | None |
| 63<br>Accepted<br>2016-WTW-5064-OE | Apache, OK | 34° 56' 21.97" N<br>98° 18' 7.39" W  |  <a href="#">Show Map</a> | <a href="#">Clone</a><br><a href="#">Upload a PDF</a><br><a href="#">Add 7460-2</a> |                            | None |
| 64<br>Accepted<br>2016-WTW-5065-OE | Apache, OK | 34° 55' 59.27" N<br>98° 17' 54.77" W |  <a href="#">Show Map</a> | <a href="#">Clone</a><br><a href="#">Upload a PDF</a><br><a href="#">Add 7460-2</a> |                            | None |
| 65<br>Accepted<br>2016-WTW-5066-OE | Apache, OK | 34° 56' 1.59" N<br>98° 17' 37.19" W  |  <a href="#">Show Map</a> | <a href="#">Clone</a><br><a href="#">Upload a PDF</a><br><a href="#">Add 7460-2</a> |                            | None |
| 66<br>Accepted<br>2016-WTW-5067-OE | Apache, OK | 34° 56' 3.24" N<br>98° 17' 20.74" W  |  <a href="#">Show Map</a> | <a href="#">Clone</a><br><a href="#">Upload a PDF</a><br><a href="#">Add 7460-2</a> |                            | None |
| 67<br>Accepted<br>2016-WTW-5068-OE | Apache, OK | 34° 56' 0.82" N<br>98° 16' 32.53" W  |  <a href="#">Show Map</a> | <a href="#">Clone</a><br><a href="#">Upload a PDF</a><br><a href="#">Add 7460-2</a> |                            | None |
| 68<br>Accepted<br>2016-WTW-5069-OE | Apache, OK | 34° 55' 50.04" N<br>98° 16' 13.73" W |  <a href="#">Show Map</a> | <a href="#">Clone</a><br><a href="#">Upload a PDF</a><br><a href="#">Add 7460-2</a> |                            | None |
| 69<br>Accepted<br>2016-WTW-5070-OE | Apache, OK | 34° 55' 46.01" N<br>98° 15' 56.00" W |  <a href="#">Show Map</a> | <a href="#">Clone</a><br><a href="#">Upload a PDF</a><br><a href="#">Add 7460-2</a> |                            | None |

|                                    |            |                                      |  |   |      |
|------------------------------------|------------|--------------------------------------|--|---|------|
| 70<br>Accepted<br>2016-WTW-5071-OE | Apache, OK | 34° 55' 49.39" N<br>98° 15' 39.55" W |  <a href="#">Show Map</a>   | <a href="#">Clone</a><br><a href="#">Upload a PDF</a><br><a href="#">Add 7460-2</a> | None |
| 71<br>Accepted<br>2016-WTW-5072-OE | Apache, OK | 34° 55' 47.30" N<br>98° 15' 23.59" W |  <a href="#">Show Map</a>   | <a href="#">Clone</a><br><a href="#">Upload a PDF</a><br><a href="#">Add 7460-2</a> | None |
| 72<br>Accepted<br>2016-WTW-5073-OE | Apache, OK | 34° 56' 25.87" N<br>98° 15' 11.08" W |  <a href="#">Show Map</a>   | <a href="#">Clone</a><br><a href="#">Upload a PDF</a><br><a href="#">Add 7460-2</a> | None |
| 73<br>Accepted<br>2016-WTW-5074-OE | Apache, OK | 34° 55' 57.32" N<br>98° 14' 55.82" W |  <a href="#">Show Map</a>   | <a href="#">Clone</a><br><a href="#">Upload a PDF</a><br><a href="#">Add 7460-2</a> | None |
| 74<br>Accepted<br>2016-WTW-5075-OE | Apache, OK | 34° 56' 8.12" N<br>98° 14' 40.40" W  |  <a href="#">Show Map</a>   | <a href="#">Clone</a><br><a href="#">Upload a PDF</a><br><a href="#">Add 7460-2</a> | None |
| 75<br>Accepted<br>2016-WTW-5076-OE | Apache, OK | 34° 56' 9.01" N<br>98° 14' 24.33" W  |  <a href="#">Show Map</a>   | <a href="#">Clone</a><br><a href="#">Upload a PDF</a><br><a href="#">Add 7460-2</a> | None |
| 76<br>Accepted<br>2016-WTW-5077-OE | Apache, OK | 34° 55' 45.61" N<br>98° 14' 12.91" W |  <a href="#">Show Map</a>   | <a href="#">Clone</a><br><a href="#">Upload a PDF</a><br><a href="#">Add 7460-2</a> | None |
| 77<br>Accepted<br>2016-WTW-5078-OE | Apache, OK | 34° 56' 26.49" N<br>98° 13' 55.32" W |  <a href="#">Show Map</a>   | <a href="#">Clone</a><br><a href="#">Upload a PDF</a><br><a href="#">Add 7460-2</a> | None |
| 78<br>Accepted<br>2016-WTW-5079-OE | Apache, OK | 34° 55' 55.39" N<br>98° 13' 45.37" W |  <a href="#">Show Map</a>   | <a href="#">Clone</a><br><a href="#">Upload a PDF</a><br><a href="#">Add 7460-2</a> | None |
| 79<br>Accepted<br>2016-WTW-5080-OE | Apache, OK | 34° 56' 22.12" N<br>98° 13' 37.66" W |  <a href="#">Show Map</a>   | <a href="#">Clone</a><br><a href="#">Upload a PDF</a><br><a href="#">Add 7460-2</a> | None |
| 80<br>Accepted<br>2016-WTW-5081-OE | Apache, OK | 34° 56' 12.06" N<br>98° 13' 21.69" W |  <a href="#">Show Map</a>   | <a href="#">Clone</a><br><a href="#">Upload a PDF</a><br><a href="#">Add 7460-2</a> | None |
| 81<br>Accepted<br>2016-WTW-5082-OE | Apache, OK | 34° 56' 25.81" N<br>98° 13' 4.07" W  |  <a href="#">Show Map</a>   | <a href="#">Clone</a><br><a href="#">Upload a PDF</a><br><a href="#">Add 7460-2</a> | None |
| 82<br>Accepted<br>2016-WTW-5083-OE | Apache, OK | 34° 55' 2.10" N<br>98° 17' 52.26" W  |  <a href="#">Show Map</a> | <a href="#">Clone</a><br><a href="#">Upload a PDF</a><br><a href="#">Add 7460-2</a> | None |
| 83<br>Accepted<br>2016-WTW-5084-OE | Apache, OK | 34° 54' 59.16" N<br>98° 17' 36.12" W |  <a href="#">Show Map</a> | <a href="#">Clone</a><br><a href="#">Upload a PDF</a><br><a href="#">Add 7460-2</a> | None |
| 84<br>Accepted<br>2016-WTW-5085-OE | Apache, OK | 34° 54' 58.34" N<br>98° 17' 19.87" W |  <a href="#">Show Map</a> | <a href="#">Clone</a><br><a href="#">Upload a PDF</a><br><a href="#">Add 7460-2</a> | None |
| 85<br>Accepted<br>2016-WTW-5086-OE | Apache, OK | 34° 55' 3.89" N<br>98° 16' 59.14" W  |  <a href="#">Show Map</a> | <a href="#">Clone</a><br><a href="#">Upload a PDF</a><br><a href="#">Add 7460-2</a> | None |
| 86<br>Accepted<br>2016-WTW-5087-OE | Apache, OK | 34° 54' 56.10" N<br>98° 16' 43.24" W |  <a href="#">Show Map</a> | <a href="#">Clone</a><br><a href="#">Upload a PDF</a><br><a href="#">Add 7460-2</a> | None |
| 87<br>Accepted<br>2016-WTW-5088-OE | Apache, OK | 34° 54' 52.57" N<br>98° 16' 27.26" W |  <a href="#">Show Map</a> | <a href="#">Clone</a><br><a href="#">Upload a PDF</a><br><a href="#">Add 7460-2</a> | None |
| 88<br>Accepted<br>2016-WTW-5089-OE | Apache, OK | 34° 55' 6.21" N<br>98° 14' 41.91" W  |  <a href="#">Show Map</a> | <a href="#">Clone</a><br><a href="#">Upload a PDF</a><br><a href="#">Add 7460-2</a> | None |
| 89<br>Accepted<br>2016-WTW-5090-OE | Apache, OK | 34° 55' 6.75" N<br>98° 14' 25.82" W  |  <a href="#">Show Map</a> | <a href="#">Clone</a><br><a href="#">Upload a PDF</a><br><a href="#">Add 7460-2</a> | None |
| 90<br>Accepted<br>2016-WTW-5091-OE | Apache, OK | 34° 55' 5.03" N<br>98° 14' 7.18" W   |  <a href="#">Show Map</a> | <a href="#">Clone</a><br><a href="#">Upload a PDF</a><br><a href="#">Add 7460-2</a> | None |
| 91<br>Accepted<br>2016-WTW-5092-OE | Apache, OK | 34° 55' 7.70" N<br>98° 13' 46.56" W  |  <a href="#">Show Map</a> | <a href="#">Clone</a><br><a href="#">Upload a PDF</a><br><a href="#">Add 7460-2</a> | None |
| 92<br>Accepted<br>2016-WTW-5093-OE | Apache, OK | 34° 55' 7.16" N<br>98° 13' 24.12" W  |  <a href="#">Show Map</a> | <a href="#">Clone</a><br><a href="#">Upload a PDF</a><br><a href="#">Add 7460-2</a> | None |
| 93<br>Accepted<br>2016-WTW-5094-OE | Apache, OK | 34° 55' 17.44" N<br>98° 13' 8.84" W  |  <a href="#">Show Map</a> | <a href="#">Clone</a><br><a href="#">Upload a PDF</a><br><a href="#">Add 7460-2</a> | None |
| 94<br>Accepted<br>2016-WTW-5095-OE | Apache, OK | 34° 54' 5.37" N<br>98° 18' 57.85" W  |  <a href="#">Show Map</a> | <a href="#">Clone</a><br><a href="#">Upload a PDF</a><br><a href="#">Add 7460-2</a> | None |
| 95                                 | Apache, OK | 34° 54' 7.90" N                      |  <a href="#">Show Map</a> | <a href="#">Clone</a>   | None |

|   |            |                                      |                          |   |      |
|---|------------|--------------------------------------|--------------------------|---|------|
| Accepted<br>2016-WTW-5096-OE                        |            | 98° 18' 41.48" W                     |                          | <a href="#">Upload a PDF</a><br><a href="#">Add 7460-2</a>                          |      |
| <a href="#">96</a><br>Accepted<br>2016-WTW-5097-OE  | Apache, OK | 34° 54' 18.71" N<br>98° 18' 26.18" W | <a href="#">Show Map</a> | <a href="#">Clone</a><br><a href="#">Upload a PDF</a><br><a href="#">Add 7460-2</a> | None |
| <a href="#">97</a><br>Accepted<br>2016-WTW-5098-OE  | Apache, OK | 34° 54' 17.83" N<br>98° 18' 10.10" W | <a href="#">Show Map</a> | <a href="#">Clone</a><br><a href="#">Upload a PDF</a><br><a href="#">Add 7460-2</a> | None |
| <a href="#">98</a><br>Accepted<br>2016-WTW-5099-OE  | Apache, OK | 34° 54' 24.12" N<br>98° 17' 50.23" W | <a href="#">Show Map</a> | <a href="#">Clone</a><br><a href="#">Upload a PDF</a><br><a href="#">Add 7460-2</a> | None |
| <a href="#">99</a><br>Accepted<br>2016-WTW-5100-OE  | Apache, OK | 34° 54' 24.01" N<br>98° 17' 33.26" W | <a href="#">Show Map</a> | <a href="#">Clone</a><br><a href="#">Upload a PDF</a><br><a href="#">Add 7460-2</a> | None |
| <a href="#">100</a><br>Accepted<br>2016-WTW-5101-OE | Apache, OK | 34° 54' 11.63" N<br>98° 17' 18.46" W | <a href="#">Show Map</a> | <a href="#">Clone</a><br><a href="#">Upload a PDF</a><br><a href="#">Add 7460-2</a> | None |
| <a href="#">101</a><br>Accepted<br>2016-WTW-5102-OE | Apache, OK | 34° 54' 4.17" N<br>98° 17' 2.95" W   | <a href="#">Show Map</a> | <a href="#">Clone</a><br><a href="#">Upload a PDF</a><br><a href="#">Add 7460-2</a> | None |
| <a href="#">102</a><br>Accepted<br>2016-WTW-5103-OE | Apache, OK | 34° 54' 16.34" N<br>98° 16' 47.94" W | <a href="#">Show Map</a> | <a href="#">Clone</a><br><a href="#">Upload a PDF</a><br><a href="#">Add 7460-2</a> | None |
| <a href="#">103</a><br>Accepted<br>2016-WTW-5104-OE | Apache, OK | 34° 54' 10.58" N<br>98° 16' 30.78" W | <a href="#">Show Map</a> | <a href="#">Clone</a><br><a href="#">Upload a PDF</a><br><a href="#">Add 7460-2</a> | None |
| <a href="#">104</a><br>Accepted<br>2016-WTW-5105-OE | Apache, OK | 34° 54' 18.92" N<br>98° 16' 15.28" W | <a href="#">Show Map</a> | <a href="#">Clone</a><br><a href="#">Upload a PDF</a><br><a href="#">Add 7460-2</a> | None |
| <a href="#">105</a><br>Accepted<br>2016-WTW-5106-OE | Apache, OK | 34° 54' 31.51" N<br>98° 15' 55.40" W | <a href="#">Show Map</a> | <a href="#">Clone</a><br><a href="#">Upload a PDF</a><br><a href="#">Add 7460-2</a> | None |
| <a href="#">106</a><br>Accepted<br>2016-WTW-5107-OE | Apache, OK | 34° 54' 39.68" N<br>98° 15' 31.02" W | <a href="#">Show Map</a> | <a href="#">Clone</a><br><a href="#">Upload a PDF</a><br><a href="#">Add 7460-2</a> | None |
| <a href="#">107</a><br>Accepted<br>2016-WTW-5108-OE | Apache, OK | 34° 54' 29.14" N<br>98° 15' 15.68" W | <a href="#">Show Map</a> | <a href="#">Clone</a><br><a href="#">Upload a PDF</a><br><a href="#">Add 7460-2</a> | None |
| <a href="#">108</a><br>Accepted<br>2016-WTW-5109-OE | Apache, OK | 34° 52' 29.49" N<br>98° 16' 30.20" W | <a href="#">Show Map</a> | <a href="#">Clone</a><br><a href="#">Upload a PDF</a><br><a href="#">Add 7460-2</a> | None |
| <a href="#">109</a><br>Accepted<br>2016-WTW-5110-OE | Apache, OK | 34° 52' 31.11" N<br>98° 16' 14.12" W | <a href="#">Show Map</a> | <a href="#">Clone</a><br><a href="#">Upload a PDF</a><br><a href="#">Add 7460-2</a> | None |
| <a href="#">110</a><br>Accepted<br>2016-WTW-5111-OE | Apache, OK | 34° 52' 31.95" N<br>98° 15' 57.74" W | <a href="#">Show Map</a> | <a href="#">Clone</a><br><a href="#">Upload a PDF</a><br><a href="#">Add 7460-2</a> | None |
| <a href="#">111</a><br>Accepted<br>2016-WTW-5112-OE | Apache, OK | 34° 52' 28.97" N<br>98° 15' 41.80" W | <a href="#">Show Map</a> | <a href="#">Clone</a><br><a href="#">Upload a PDF</a><br><a href="#">Add 7460-2</a> | None |
| <a href="#">112</a><br>Accepted<br>2016-WTW-5113-OE | Apache, OK | 34° 52' 30.14" N<br>98° 15' 25.70" W | <a href="#">Show Map</a> | <a href="#">Clone</a><br><a href="#">Upload a PDF</a><br><a href="#">Add 7460-2</a> | None |
| <a href="#">113</a><br>Accepted<br>2016-WTW-5114-OE | Apache, OK | 34° 52' 41.88" N<br>98° 15' 10.83" W | <a href="#">Show Map</a> | <a href="#">Clone</a><br><a href="#">Upload a PDF</a><br><a href="#">Add 7460-2</a> | None |
| <a href="#">114</a><br>Accepted<br>2016-WTW-5115-OE | Apache, OK | 34° 52' 48.54" N<br>98° 14' 55.11" W | <a href="#">Show Map</a> | <a href="#">Clone</a><br><a href="#">Upload a PDF</a><br><a href="#">Add 7460-2</a> | None |
| <a href="#">115</a><br>Accepted<br>2016-WTW-5116-OE | Apache, OK | 34° 52' 39.98" N<br>98° 14' 39.16" W | <a href="#">Show Map</a> | <a href="#">Clone</a><br><a href="#">Upload a PDF</a><br><a href="#">Add 7460-2</a> | None |
| <a href="#">116</a><br>Accepted<br>2016-WTW-5117-OE | Apache, OK | 34° 52' 32.99" N<br>98° 14' 23.15" W | <a href="#">Show Map</a> | <a href="#">Clone</a><br><a href="#">Upload a PDF</a><br><a href="#">Add 7460-2</a> | None |
| <a href="#">117</a><br>Accepted<br>2016-WTW-5118-OE | Apache, OK | 34° 52' 5.60" N<br>98° 14' 57.63" W  | <a href="#">Show Map</a> | <a href="#">Clone</a><br><a href="#">Upload a PDF</a><br><a href="#">Add 7460-2</a> | None |
| <a href="#">118</a><br>Accepted<br>2016-WTW-5119-OE | Apache, OK | 34° 52' 2.37" N<br>98° 14' 41.56" W  | <a href="#">Show Map</a> | <a href="#">Clone</a><br><a href="#">Upload a PDF</a><br><a href="#">Add 7460-2</a> | None |
| <a href="#">119</a><br>Accepted<br>2016-WTW-5120-OE | Apache, OK | 34° 51' 33.87" N<br>98° 14' 36.57" W | <a href="#">Show Map</a> | <a href="#">Clone</a><br><a href="#">Upload a PDF</a><br><a href="#">Add 7460-2</a> | None |
| <a href="#">120</a><br>Accepted                     | Apache, OK | 34° 51' 29.61" N<br>98° 14' 11.93" W | <a href="#">Show Map</a> | <a href="#">Clone</a><br><a href="#">Upload a PDF</a>                               | None |

|   |            |                                      |  |   |                            |      |
|---|------------|--------------------------------------|--|---|----------------------------|------|
| 2016-WTW-5121-OE                            |            |                                      |  |   | <a href="#">Add 7460-2</a> |      |
| <b>Alt1</b><br>Accepted<br>2016-WTW-5122-OE | Apache, OK | 35° 0' 21.29" N<br>98° 31' 2.30" W   |  <a href="#">Show Map</a> | <a href="#">Clone</a><br><a href="#">Upload a PDF</a><br><a href="#">Add 7460-2</a> |                            | None |
| <b>Alt2</b><br>Accepted<br>2016-WTW-5123-OE | Apache, OK | 35° 0' 9.38" N<br>98° 24' 9.05" W    |  <a href="#">Show Map</a> | <a href="#">Clone</a><br><a href="#">Upload a PDF</a><br><a href="#">Add 7460-2</a> |                            | None |
| <b>Alt3</b><br>Accepted<br>2016-WTW-5124-OE | Apache, OK | 34° 58' 48.50" N<br>98° 25' 15.76" W |  <a href="#">Show Map</a> | <a href="#">Clone</a><br><a href="#">Upload a PDF</a><br><a href="#">Add 7460-2</a> |                            | None |
| <b>Alt4</b><br>Accepted<br>2016-WTW-5125-OE | Apache, OK | 34° 59' 5.98" N<br>98° 20' 30.95" W  |  <a href="#">Show Map</a> | <a href="#">Clone</a><br><a href="#">Upload a PDF</a><br><a href="#">Add 7460-2</a> |                            | None |
| <b>Alt5</b><br>Accepted<br>2016-WTW-5126-OE | Apache, OK | 34° 57' 57.73" N<br>98° 20' 55.63" W |  <a href="#">Show Map</a> | <a href="#">Clone</a><br><a href="#">Upload a PDF</a><br><a href="#">Add 7460-2</a> |                            | None |
| <b>Alt6</b><br>Accepted<br>2016-WTW-5127-OE | Apache, OK | 34° 57' 59.16" N<br>98° 20' 30.70" W |  <a href="#">Show Map</a> | <a href="#">Clone</a><br><a href="#">Upload a PDF</a><br><a href="#">Add 7460-2</a> |                            | None |
| <b>Alt7</b><br>Accepted<br>2016-WTW-5128-OE | Apache, OK | 34° 56' 18.43" N<br>98° 19' 37.55" W |  <a href="#">Show Map</a> | <a href="#">Clone</a><br><a href="#">Upload a PDF</a><br><a href="#">Add 7460-2</a> |                            | None |
| <b>Alt8</b><br>Accepted<br>2016-WTW-5129-OE | Apache, OK | 34° 56' 22.19" N<br>98° 18' 25.76" W |  <a href="#">Show Map</a> | <a href="#">Clone</a><br><a href="#">Upload a PDF</a><br><a href="#">Add 7460-2</a> |                            | None |
| <b>Alt9</b><br>Accepted<br>2016-WTW-5130-OE | Apache, OK | 34° 55' 16.55" N<br>98° 14' 57.75" W |  <a href="#">Show Map</a> | <a href="#">Clone</a><br><a href="#">Upload a PDF</a><br><a href="#">Add 7460-2</a> |                            | None |

[Mapping - Desk Reference Guide V\\_2014.4.0](#) [Attaching Documents - Desk Reference Guide V\\_2014.2.0](#)

[Upload a PDF to the Project](#)

**Draft:** Cases that have been saved by the user but have not been submitted to the FAA.

**Waiting:** Wind Turbine/Met Tower cases that have not been submitted to the FAA and are waiting for an action from the user, either to verify the map or attach specific documents

**Accepted:** Cases that have been submitted to the FAA.

**Add Letter:** Cases that have been reviewed by the FAA and require additional information from the user.

**Work in Progress:** Cases that are being evaluated by the FAA.

**Interim:** Cases that have been reviewed by the FAA and require resolution from the user.

**Determined:** Cases that have a completed aeronautical study and an FAA determination.

**Terminated:** Cases that are no longer valid.

Please allow the FAA a minimum of 45 days to complete a study.

**Case Transfer:**

- ◆ Use the check box(es) to select the case(s) you want to transfer.
- ◆ Select the "Transfer Cases button" to open the "Manage Transfer Cases" screen.

**Note:** Drafts and cases in Add and Terminated status can not be transferred.

[Click here to contact the appropriate representative.](#)

# Silver Maple Caddo County, Oklahoma

EXHIBIT

B

Project Boundary

Township

County

Section

0 2 4 Miles

