



16105 West 113th Street, Suite 105  
Lenexa, Kansas 66219  
P: 913.888.9463  
[tradewindenergy.com](http://tradewindenergy.com)

Kay County Commissioner  
1125 W Dry Road  
Newkirk, Oklahoma 74647

February 26, 2016

Attn: Kay County Commissioner

**NOTICE OF INTENT TO CONSTRUCT**

In order to comply with the requirements of Section 2 of Oklahoma Senate Bill 808 ("SB 808") that was approved by the legislature and signed by the Governor, and in advance of certain rules that are to be promulgated by the Oklahoma Corporation Commission pursuant to the passage of SB 808, Clear Sky Wind Project, LLC, hereby informs the Commission of its intent to construct the Clear Sky Wind Project in Kay County, Oklahoma. Exhibit A to this letter presents a map depicting the Project boundary as of the date of this communication.

We will be reaching out to request an in person meeting with the commission very soon to describe in more detail the plan for the project. In the meantime, please do not hesitate to contact Heath Herje with any questions. He can be reached at 913-953-5204 or via email at [hherje@tradewindenergy.com](mailto:hherje@tradewindenergy.com).

Sincerely,

A handwritten signature in black ink, appearing to read "Geoff Coventry".

Geoff Coventry  
Vice President  
Clear Sky Wind Project, LLC

CC:

Jeff Riles, Manager of Regulatory Affairs, Enel Green Power North America  
Joe Arb, Vice President Development and Project Management

**Exhibit-A**

**Clear Sky Wind Project**




**Project Boundary Map**



# Clear Sky Wind Project

## Kay/Osage Counties, Oklahoma



17-29N-4E	16-29N-4E	15-29N-4E	14-29N-4E	13-29N-4E	18-29N-5E	17-29N				
20-29N-4E	21-29N-4E	22-29N-4E	23-29N-4E	24-29N-4E	19-29N-5E Hardy	20-29N				
29-29N-4E	28-29N-4E	27-29N-4E	26-29N-4E	25-29N-4E	30-29N-5E	29-29N				
32-29N-4E	33-29N-4E	34-29N-4E	35-29N-4E	36-29N-4E	31-29N-5E	32-29N-5E	33-29N-5E	34-29N-5E Kay Osage	35-29N-5E	
5-28N-4E	4-28N-4E	3-28N-4E	2-28N-4E	1-28N-4E	6-28N-5E	5-28N-5E	4-28N-5E			2-28N-5E
8-28N-4E	9-28N-4E	10-28N-4E	11-28N-4E	12-28N-4E	7-28N-5E	8-28N-5E	9-28N-5E			11-28N-5E Osage
17-28N-4E	16-28N-4E	15-28N-4E	14-28N-4E	13-28N-4E	18-28N-5E	17-28N-5E	16-28N-5E			14-28N-5E
20-28N-4E	21-28N-4E	22-28N-4E	23-28N-4E	24-28N-4E Kay	19-28N-5E	20-28N-5E	21-28N-5E			23-28N-5E
29-28N-4E	28-28N-4E	27-28N-4E	26-28N-4E	25-28N-4E	30-28N-5E	29-28N-5E	28-28N-5E			26-28N-5E
32-28N-4E	33-28N-4E	34-28N-4E	35-28N-4E	36-28N-4E	31-28N-5E	32-28N-5E	33-28N-5E	34-28N-5E Kay Osage		35-28N-5E
5-27N-4E	4-27N-4E	3-27N-4E	2-27N-4E	1-27N-4E	6-27N-5E	5-27N-5E	4-27N-5E	3-27N-5E		2-27N-5E

 Project Boundary  
 Townships  
 Sections



 0 0.45 0.9 1.8 Miles  
 Scale: 1:80,000  
NAD 1983 StatePlane Oklahoma North FIPS 3501 Feet

Confidential and proprietary information.  
Copyright 2016 Tradewind Energy, Inc.