



16105 West 113th Street, Suite 105
Lenexa, Kansas 66219

P: 913.888.9463

tradewindenergy.com

7/7/15

Osage County Commission
County Court House
PO Box 87
Pawhuska, OK 79186

Attn: Mr. Darren McKinney
Commissioner - District Three

NOTICE OF INTENT TO CONSTRUCT

In order to comply with the requirements of Section 2 of Oklahoma Senate Bill 808¹ ("SB 808") that was approved by the legislature and signed by the Governor, and in advance of certain rules that are to be promulgated by the Oklahoma Corporation Commission ("OCC") pursuant to the passage of SB 808, Tradewind Energy, Inc. ("Company") on behalf of Mustang Run Wind Project, LLC, hereby informs the Osage County Commission ("Commission") of its intent to construct the Mustang Run Wind Project (the "Project") located in Osage County, Oklahoma.

The Project has been under active development for several years, and we have met previously with the Commission to discuss the Project. Exhibit A to this letter presents a diagram indicating the Project boundary as of the date of this communication. No project facilities are located within an incorporated area of a municipality, and thus no additional notice to a municipality is required under SB 808.

As we advance the Project through the last stages of development, we plan to keep the Commission apprised of the start of construction timing as development tasks are finalized in the next several months.

Please do not hesitate to contact us with any questions regarding this filing.

Sincerely,

Frank B. Costanza
Executive Vice President, Legislative and Regulatory Affairs

CC:

Aaron Weigel, Director of Development, Tradewind Energy, Inc.
Jeff Riles, Manager of Regulatory Affairs, Enel Green Power North America, Inc.

¹ Senate Bill 808 will become effective 90 days after *sine die* of the Oklahoma State Legislature, and Section 2 will appear in the Oklahoma State Statutes in Section 160.21, Title 17.

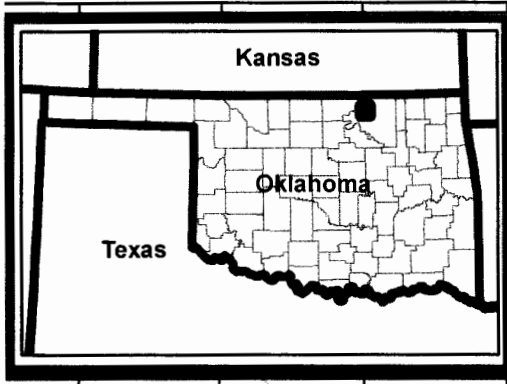
Exhibit – A

Mustang Run Wind Project

Project Boundary Map




Mustang Run Wind Project

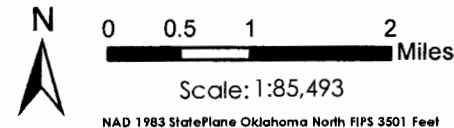
Osage County, Oklahoma



				11-27N-6E	12-27N-6E	7-27N-7E	8-27N-7E	9-27N-7E	10-27N-7E	11-27N-7E	12-27N-7E
				14-27N-6E	13-27N-6E	18-27N-7E	17-27N-7E	16-27N-7E	15-27N-7E	14-27N-7E	13-27N-7E
				23-27N-6E	24-27N-6E	19-27N-7E	20-27N-7E	21-27N-7E	22-27N-7E	23-27N-7E	24-27N-7E
N-6E	29-27N-6E	28-27N-6E	27-27N-6E	26-27N-6E	25-27N-6E	30-27N-7E	29-27N-7E	28-27N-7E	27-27N-7E	26-27N-7E	25-27N-7E
N-6E	32-27N-6E	33-27N-6E	34-27N-6E	35-27N-6E	36-27N-6E	31-27N-7E	32-27N-7E	33-27N-7E	34-27N-7E	35-27N-7E	36-27N-7E
V-6E	5-26N-6E	4-26N-6E	3-26N-6E	2-26N-6E	1-26N-6E	6-26N-7E	5-26N-7E	4-26N-7E	3-26N-7E	2-26N-7E	1-26N-7E
V-6E	8-26N-6E	9-26N-6E	10-26N-6E	11-26N-6E	12-26N-6E	7-26N-7E	8-26N-7E	9-26N-7E	10-26N-7E	11-26N-7E	12-26N-7E
N-6E	17-26N-6E	16-26N-6E	15-26N-6E	14-26N-6E	13-26N-6E	18-26N-7E	17-26N-7E	16-26N-7E	15-26N-7E	14-26N-7E	13-26N-7E
N-6E	20-26N-6E	21-26N-6E	22-26N-6E	23-26N-6E	24-26N-6E	19-26N-7E	20-26N-7E	21-26N-7E	22-26N-7E	23-26N-7E	24-26N-7E
V-6E	29-26N-6E	28-26N-6E	27-26N-6E	26-26N-6E	25-26N-6E	30-26N-7E	29-26N-7E	28-26N-7E	27-26N-7E	26-26N-7E	25-26N-7E
V-6E	32-26N-6E	33-26N-6E	34-26N-6E	35-26N-6E	36-26N-6E	31-26N-7E	32-26N-7E	33-26N-7E	34-26N-7E	35-26N-7E	36-26N-7E
-6E	5-25N-6E	4-25N-6E	3-25N-6E	2-25N-6E	1-25N-6E	6-25N-7E	5-25N-7E	4-25N-7E	3-25N-7E	2-25N-7E	1-25N-7E

Osage

-  Project Boundary
-  Sections
-  Townships



Confidential and proprietary information.
Copyright 2015 Tradewind Energy, Inc.