

AFFP

Ntc of Intent & Ntc Hrg - 1

Affidavit of Publication

STATE OF OKLAHOMA }
COUNTY OF WOODWARD } SS


Elizabeth Squibb, being duly sworn, says:

That she is an employee of the Woodward News, a daily newspaper of general circulation, printed and published in Woodward, Woodward County, Oklahoma; that the publication, a copy of which is attached hereto, was published in the said newspaper on the following dates:

March 09, 2017


That said newspaper was regularly issued and circulated on those dates.

SIGNED:



an employee

Subscribed to and sworn to me this 9th day of March 2017.




Billy J Johnson Jr Business Office, Woodward County, Oklahoma

My commission expires: May 26, 2020

01523230 00044126 580-596-2647

Jacklyn Kolb
HADWIGER & JUNGMAN, PLLC
P.O. Box 306
120 S. Grand Ave
CHEROKEE, OK 73728



March 6, 2017
 Director of Public Utility Division
 Oklahoma Corporation Commission
 P.O. Box 52090
 Oklahoma City, OK 73152-2000

Re: Combined Notice of Intent to Construct Wind Energy Facility and Notice of Public Meeting

Pursuant to 17 O.S. §160.21 (A) and OAC 165:35-45-4 (a), please take notice that North Buffalo Wind, L.L.C. (the "Owner") intends to build the Peristimon Creek I wind energy facility (the "Facility") in the counties of Ellis, Dewey and Woodward, in the State of Oklahoma. The commencement of construction is scheduled to occur on April 10, 2017. A public meeting is scheduled for March 23, 2017, at 2:00 P.M. at the Woodward Conference Center located at 3401 Centennial Drive, Woodward, Oklahoma, 73061.

The most recent FAA Form 7460-1 was filed with the Federal Aviation Administration (the "FAA") on December 20, 2016, and a summary of the FAA filing, including the coordinates of each turbine is attached as Exhibit A. Also, a diagram graphically depicting the boundary of the Facility, including the outer perimeter, is attached as Exhibit B.

A Notice of Intent to Construct Wind Energy Facility (the "Notice") has been sent by certified mail to all parties entitled to notice of intent to construct the Facility as oil, gas and other mineral operators and lessors designated by 52 O.S. §803(C). The Notice included: (i) the scheduled commencement of construction date for the Facility, and (ii) maps or plats of the proposed location of all of the various elements of the Facility to be located on the governmental section which may affect each such party.

This Notice of Intent to Construct Wind Energy Facility and Notice of Public Meeting (this "Combined Notice") is being: (i) delivered to the respective boards of county commissioners of the counties in which all or a portion of the Facility is to be located within twenty-four (24) hours of the filing hereof pursuant to 17 O.S. §160.21(A), 17 O.S. §160.21(C), OAC 165:35-45-4(d) and OAC 165:35-45-4(f), (ii) published pursuant to 52 O.S. §803(D), 17 O.S. §160.21(D) and OAC 165:35-45-4(e), and (iii) published pursuant to 17 O.S. §160.21(C) and OAC 165:35-45-4(f).

Owner will submit proof of the referenced publications to the Director of the Public Utility Division of the Oklahoma Corporation Commission upon receipt thereof pursuant to 17 O.S. §160.21(D), 17 O.S. §160.21(C), OAC 165:35-45-4(e) and OAC 165:35-45-4(f).

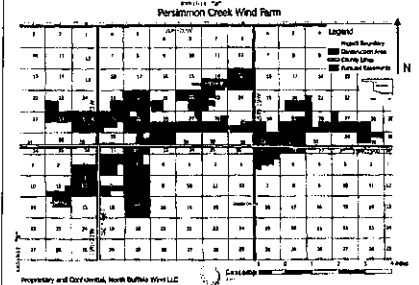
This Notice is not being provided to the governing body of any municipality since the Facility is not being located in the incorporated area of any municipality.

In the event that this Notice is deemed to be a "Report" pursuant to 17 O.S. §160.20 (B), Owner attests to compliance with the setback requirements of 17 O.S. §160.20(A).

Owner requests affirmation of submission of this Notice by providing proof of receipt stamp pursuant to OAC 165:35-45-4(b).

North Buffalo Wind, L.L.C.,
 By its sole Member,
 Destamp Wind North America Inc.

S/ Javier Mateacho Saorristan
 By: Javier Mateacho Saorristan
 Title: President



User label	Latitude (ddmmss.ss)	Longitude (dddmmss.ss)	Z Map	Light	Supersedes #
WTG01	36°07'20.00"	-99°20'55.64"	2295	Y	2016-WTW-636-0E
WTG02	36°07'22.71"	-99°21'09.53"	2290	Y	2016-WTW-637-0E
WTG03	36°07'23.37"	-99°21'18.36"	2280	N	2016-WTW-638-0E
WTG04	36°07'26.44"	-99°21'45.76"	2274	Y	2016-WTW-639-0E
WTG05	36°07'43.42"	-99°24'38.90"	2347	Y	2016-WTW-640-0E
WTG06	36°07'41.61"	-99°24'24.66"	2375	N	2016-WTW-641-0E
WTG07	36°07'53.87"	-99°24'06.56"	2370	Y	2016-WTW-642-0E
WTG08	36°07'54.20"	-99°23'52.75"	2382	N	2016-WTW-643-0E
WTG09	36°07'54.02"	-99°23'49.55"	2388	Y	2016-WTW-644-0E
WTG10	36°07'56.44"	-99°23'25.60"	2360	N	2016-WTW-645-0E
WTG11	36°07'56.36"	-99°23'09.95"	2288	Y	New
WTG12	36°08'04.77"	-99°22'47.83"	2330	Y	2016-WTW-648-0E
WTG13	36°08'06.67"	-99°22'31.99"	2310	N	2016-WTW-649-0E
WTG14	36°08'07.09"	-99°22'16.63"	2290	Y	2016-WTW-651-0E
WTG15	36°08'07.22"	-99°22'00.31"	2315	N	2016-WTW-652-0E
WTG16	36°08'06.70"	-99°21'49.06"	2370	Y	2016-WTW-654-0E
WTG17	36°08'10.90"	-99°21'35.44"	2305	N	2016-WTW-656-0E
WTG18	36°08'13.31"	-99°21'21.84"	2298	Y	2016-WTW-659-0E
WTG19	36°08'16.40"	-99°21'08.13"	2282	N	2016-WTW-660-0E
WTG20	36°08'19.46"	-99°20'54.54"	2265	Y	2016-WTW-662-0E
WTG21	36°08'02.67"	-99°20'47.66"	2320	Y	2016-WTW-665-0E
WTG22	36°09'02.98"	-99°23'14.17"	2339	N	2016-WTW-667-0E
WTG23	36°09'03.67"	-99°23'20.49"	2351	Y	2016-WTW-669-0E
WTG24	36°09'04.23"	-99°23'06.93"	2318	N	2016-WTW-670-0E
WTG25	36°09'04.62"	-99°22'47.88"	2314	Y	2016-WTW-705-0E
WTG26	36°09'09.87"	-99°22'29.05"	2320	N	2016-WTW-706-0E
WTG27	36°09'13.12"	-99°22'15.38"	2297	Y	2016-WTW-707-0E
WTG28	36°09'14.01"	-99°22'01.82"	2305	N	2016-WTW-708-0E
WTG29	36°09'13.08"	-99°21'48.65"	2300	Y	2016-WTW-724-0E
WTG30	36°09'10.81"	-99°21'35.67"	2288	N	2016-WTW-709-0E
WTG31	36°09'08.22"	-99°21'22.73"	2300	Y	2016-WTW-710-0E
WTG32	36°09'03.04"	-99°21'09.94"	2289	N	2016-WTW-711-0E
WTG33	36°08'57.78"	-99°20'37.15"	2288	Y	New
WTG34	36°10'00.94"	-99°21'02.72"	2280	Y	New
WTG35	36°10'00.53"	-99°20'34.47"	2270	Y	New
WTG36	36°10'06.24"	-99°20'21.31"	2260	N	New
WTG37	36°10'09.07"	-99°20'05.99"	2234	Y	New
WTG38	36°10'09.31"	-99°19'51.78"	2205	Y	New
WTG39	36°10'42.35"	-99°22'46.55"	2303	Y	2016-WTW-719-0E
WTG40	36°10'44.08"	-99°22'48.76"	2350	N	2016-WTW-720-0E
WTG41	36°10'44.04"	-99°22'35.35"	2278	Y	2016-WTW-721-0E
WTG42	36°10'43.77"	-99°21'45.98"	2259	Y	2016-WTW-646-0E
WTG43	36°10'40.79"	-99°21'33.00"	2268	N	2016-WTW-650-0E
WTG44	36°10'38.49"	-99°21'20.10"	2269	Y	2016-WTW-653-0E
WTG45	36°10'37.10"	-99°21'07.00"	2281	N	2016-WTW-655-0E
WTG46	36°10'37.04"	-99°20'53.81"	2273	Y	2016-WTW-657-0E

WT647	36°10'45.00"	-99°20'40.49"	2248	N	2016-WTW-658- OE
WT648	36°10'45.82"	-99°20'27.13"	2243	Y	2016-WTW-661- OE
WT649	36°10'44.95"	-99°20'01.34"	2218	Y	2016-WTW-663- OE
WT650	36°10'53.50"	-99°18'30.55"	2200	N	2016-WTW-666- OE
WT651	36°10'36.26"	-99°19'35.48"	2181	Y	2016-WTW-666- OE
WT652	36°10'31.57"	-99°19'50.67"	2170	Y	2016-WTW-668- OE
WT653	36°10'46.56"	-99°18'27.31"	2155	N	New
WT654	36°10'45.72"	-99°18'13.77"	2148	Y	New
WT655	36°10'45.47"	-99°17'59.68"	2155	N	New
WT656	36°10'50.14"	-99°17'49.05"	2140	Y	New
WT657	36°09'26.90"	-99°16'21.94"	2230	Y	New
WT658	36°09'26.90"	-99°16'07.90"	2240	N	New
WT659	36°09'27.06"	-99°15'53.23"	2230	Y	New
WT660	36°09'28.13"	-99°15'39.30"	2181	N	2016-WTW-678- OE
WT661	36°09'38.25"	-99°15'25.09"	2175	Y	2016-WTW-679- OE
WT662	36°09'42.60"	-99°15'11.50"	2164	N	2016-WTW-680- OE
WT663	36°09'44.32"	-99°14'57.97"	2140	Y	2016-WTW-681- OE
WT664	36°09'48.02"	-99°14'39.97"	2109	Y	New
WT665	36°10'06.46"	-99°10'06.89"	2167	Y	2016-WTW-683- OE
WT666	36°10'07.70"	-99°15'49.40"	2212	N	New
WT667	36°10'07.44"	-99°15'35.21"	2224	Y	New
WT668	36°10'41.20"	-99°12'18.89"	2211	Y	2016-WTW-686- OE
WT669	36°10'37.34"	-99°15'04.95"	2160	N	2016-WTW-687- OE
WT670	36°10'35.81"	-99°14'50.33"	2163	N	2016-WTW-688- OE
WT671	36°10'34.66"	-99°14'37.27"	2145	Y	2016-WTW-689- OE
WT672	36°10'40'61"	-99°13'07.60"	2038	Y	New
WT673	36°10'35.96"	-99°12'54.25"	2040	N	New
WT674	36°10'20.11"	-99°12'01.13"	2038	Y	New
WT675	36°10'17.40"	-99°11'35.64"	1997	Y	New
WT676	36°10'17.10"	-99°11'21.92"	1969	Y	New
WT677	36°11'37.83"	-99°15'06.02"	2097	Y	2016-WTW-696- OE
WT678	36°11'37.24"	-99°14'52.76"	2111	N	2016-WTW-697- OE
WT679	36°11'36.62"	-99°14'39.43"	2119	Y	2016-WTW-698- OE
WT680	36°11'35.44"	-99°17'06.24"	2228	Y	2016 WTW 701 OE
WT681	36°11'33.88"	-99°21'53.34"	2194	N	2016-WTW-702- OE
WT682	36°11'34.48"	-99°21'39.69"	2184	N	2016-WTW-703- OE
WT683	36°11'34.30"	-99°21'26.40"	2182	Y	2016-WTW-704- OE
WT684	36°11'38.59"	-99°20'40.81"	2203	Y	New
WT685	36°11'48.47"	-99°20'23.63"	2220	Y	New
WT686	36°11'51.46"	-99°19'09.61"	2142	Y	New
WT687	36°11'57.16"	-99°18'53.00"	2151	N	New
WT688	36°12'00.89"	-99°18'38.73"	2170	N	New
WT689	36°12'03.01"	-99°18'24.48"	2165	Y	New
WT690	36°12'06.89"	-99°17'54.54"	2150	Y	New
WT691	36°12'28.51"	-99°17'42.23"	2115	N	New
WT692	36°12'32.40"	-99°17'27.21"	2108	N	New
WT693	36°12'35.87"	-99°17'12.04"	2095	Y	New
WT694	36°12'40.52"	-99°16'54.28"	2064	N	New
WT695	36°12'45.24"	-99°16'41.12"	2046	Y	New