

STATEWIDE TRANSPORTATION IMPROVEMENT PROGRAM

Oklahoma Department of Transportation



Planning & Research Division

October 2003

FFY 2004, 2005 & 2006

**OKLAHOMA
STATEWIDE TRANSPORTATION
IMPROVEMENT PROGRAM (STIP)
FOR FFY 2004 - 2006**

Prepared by:

The Department of Transportation

In cooperation with:

Federal Highway Administration (FHWA)
Federal Transit Administration (FTA)
Association of Central Oklahoma Governments (ACOG)
Indian Nations Council of Governments (INCOG)
Lawton Metropolitan Area Planning Commission (LMAPC)

This document is available for public view by selecting
ODOT Public Information at ODOT's Web site:
<http://www.okladot.state.ok.us>

All comments concerning the STIP can be submitted to dborelli@odot.org or mailed to:

**The Oklahoma Department of Transportation
Planning and Research Division
200 N.E. 21st Street
Oklahoma City, Oklahoma 73105-3204**

CONTENTS

Executive Introduction.....	3
What is the STIP.....	7
Section One: FFY 2004- 2006 State Program	9
FFY 2004	17
FFY 2005	81
FFY 2006	131
Section Two: Metropolitan Planning Organization Program.....	170
ACOG	174
INCOG	288
LAWTON	336
Section Three: Indian Reservation Roads Program.....	358
Section Four: The Process	432

EXECUTIVE INTRODUCTION

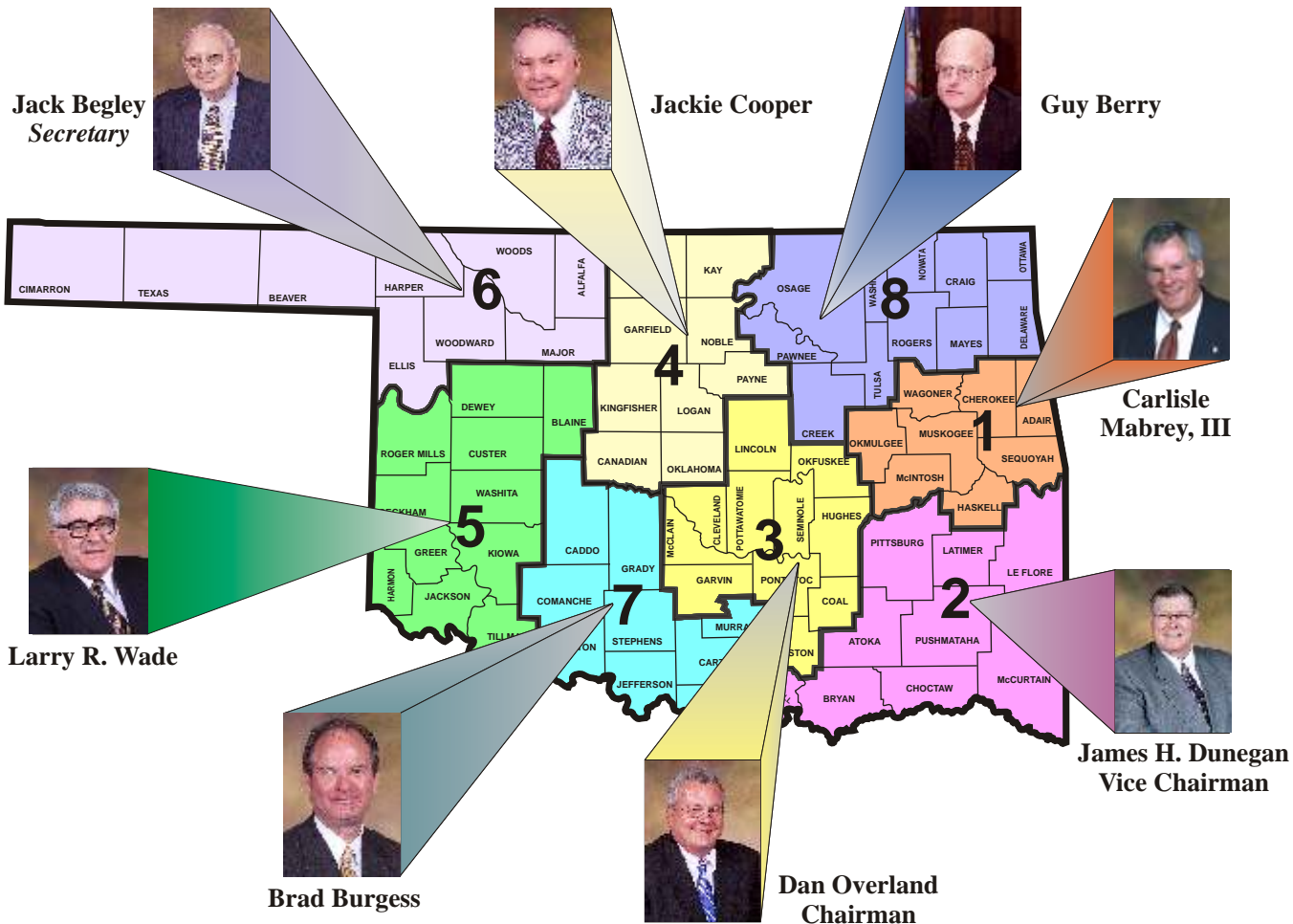
The mission of the Oklahoma Department of Transportation is to provide a safe, economical and effective transportation network for the people, commerce and communities of Oklahoma.

The Oklahoma Department of Transportation Commission develops a Statewide Intermodal Transportation Plan and a Transportation Improvement Program for all areas of the state. The plan and program facilitate the development, management and operation of safe transportation systems. The Commission is authorized by statute to apply for and administer federal funds available for transportation.

The Commission would like to thank all citizens, federal agencies, elected and appointed officials, Indian Tribal Governments, Metropolitan Planning Organizations and transportation users for their time and effort in providing input for this program.

Oklahoma Department of Transportation 2003

Oklahoma Transportation Commission

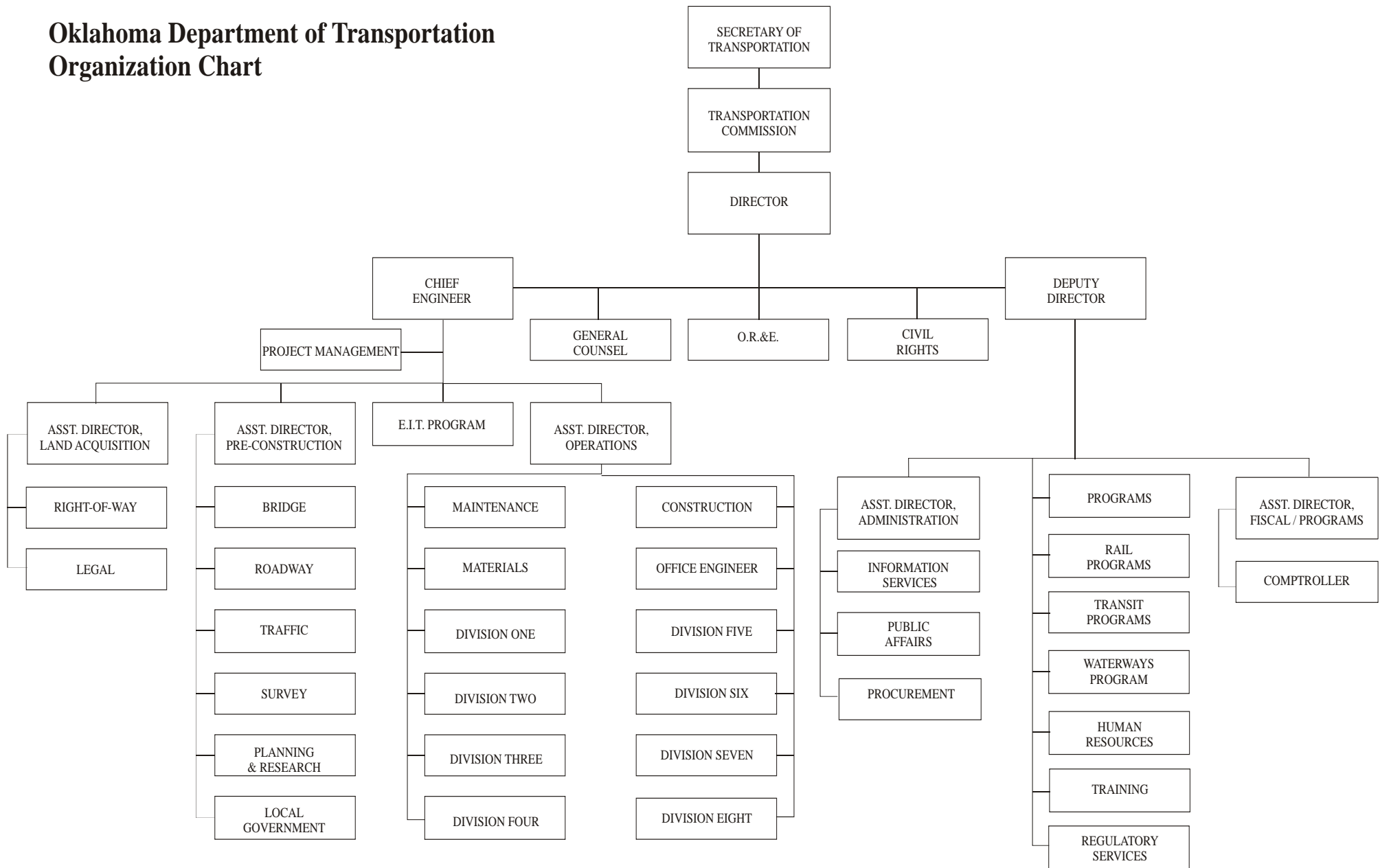


**Secretary of Transportation
Phil Tomlinson**



**Director of Transportation
Gary Ridley, P.E.**

Oklahoma Department of Transportation Organization Chart



Gary M. Ridley
 Director of Transportation
 Gary Ridley

March 11, 2003
 Date

WHAT IS THE STIP

The Statewide Transportation Improvement Program (STIP) is a financially constrained program which details the utilization of Oklahoma's federal and state transportation funds appropriated for regionally significant projects requiring federal action. It includes a list of priority transportation projects to be carried out in a three (3) year period. The purpose of the STIP is to educate the public on future transportation projects and to assure that federal funds are spent on projects selected from approved long range plans.

This STIP was developed under the guidelines provided by the Transportation Equity Act for the 21st Century (TEA 21), passed by Congress in 1998. The purpose of TEA-21 is to build on initiatives established in the Intermodal Surface Transportation Efficiency Act of 1991 (ISTEA). The new act combines the continuation and improvement of current programs with new initiatives to meet the challenges of improving safety as traffic volumes continue to increase.

The Oklahoma Department of Transportation is committed to a statewide system integrating all transportation modes and the STIP assists in achieving a system that provides for the safe and efficient movement of people and products.

SECTION ONE: FFY 2004 - 2006

STATE PROGRAM

The **STIP** contains three (3) years (2004 - 2006) of programmed State Highway, Federal-Aid County, Urban and Metropolitan projects. Projects are programmed by the Federal Fiscal Year which runs from October 1 through September 30 of each year. Funding for projects is dependent upon the continued federal funding made available through the Federal Highway Administration and the Federal Transit Administration. If federal funding received from these agencies varies from original estimates, the number of projects included in any one year will be revised accordingly.

**STATEWIDE TRANSPORTATION IMPROVEMENT PROGRAM
FEDERAL FISCAL YEARS 2004 - 2006
PROJECTED REVENUES AND EXPENDITURES**

FEDERAL FISCAL YEAR	FUNDING SOURCE	PROJECTED REVENUE	ESTIMATED PROGRAMMED EXPENDITURES
2004	FHWA	\$401,460,880.00	\$423,712,199.00
	SPECIAL PROJECTS	\$30,000,000.00	\$30,000,000.00
	FTA	\$19,577,413.00	\$19,577,413.00
	STATE	\$0.00	\$0.00
	LOCAL	\$27,131,236.00	\$27,131,236.00
	IRR/BIA	\$39,659,990.00	\$39,659,990.00
	SUB-TOTAL	\$517,829,519.00	\$540,080,838.00
2005	FHWA	\$407,482,794.00	\$348,319,743.00
	SPECIAL PROJECTS	\$30,000,000.00	\$30,000,000.00
	FTA	\$18,200,000.00	\$18,200,000.00
	STATE	\$365,710.00	\$365,710.00
	LOCAL	\$11,464,494.00	\$11,464,494.00
	IRR/BIA	\$34,790,313.00	\$34,790,313.00
	SUB-TOTAL	\$502,303,311.00	\$443,140,260.00
2006	FHWA	\$413,595,036.00	\$294,168,739.00
	SPECIAL PROJECTS	\$30,000,000.00	\$30,000,000.00
	FTA	\$18,200,000.00	\$18,200,000.00
	STATE	\$0.00	\$0.00
	LOCAL	\$2,858,650.00	\$2,858,650.00
	IRR/BIA	Not Available	Not Available
	SUB-TOTAL	\$464,653,686.00	\$345,227,389.00
TOTALS	FHWA	\$1,222,538,710.00	\$1,066,200,681.00
	SPECIAL PROJECTS	\$90,000,000.00	\$90,000,000.00
	FTA	\$55,977,413.00	\$55,977,413.00
	STATE	\$365,710.00	\$365,710.00
	LOCAL	\$41,454,380.00	\$41,454,380.00
	IRR/BIA	\$74,450,303.00	\$74,450,303.00
	GRAND TOTALS	\$1,484,786,516.00	\$1,328,448,487.00

FEDERAL PROJECT FUNDING INFORMATION

PREFIX	FUNDING RATIO	DESCRIPTION
ACxxx	Various	Advance Construction - when preceding any other prefix in this table.
*****Y	Various	The suffix "Y" indicates the use of "Soft Match Credit".
Xxx-XXX	Various	A combination of prefixes with a "Dash" separating the prefix indicates a project is being funded from more than one fund source.
BHF	80/20	Bridge Rehabilitation - on principal arterial, minor arterial and major collector routes.
BHI	90/10	Bridge Rehabilitation - on interstate
BHO	80/20	Bridge Rehabilitation - on local roads or minor collector routes.
BRF	80/20	Bridge Replacement - on principal arterial, minor arterial and major collector routes.
BRI	90/10	Bridge Replacement - on interstate
BRO	80/20	Bridge Replacement - on local roads or minor collector routes.

BRO-NBIL	80/20	Bridge Replacement used to replace low-water crossing.
BRO-NBIP	80/20	Bridge Painting
BRO-NBIS	80/20	National Bridge Inventory, Inspection and Classification
BR-NBID	80/20	Bridges destroyed prior to 1965
BR-NBIH	80/20	Inventory of Historic Bridges
CMA	80/20	Congestion Mitigation & Air Quality
CMAG	100	Congestion Mitigation & Air Quality Safety
CMAI	90/10	Congestion
DBE		Disadvantaged Business Enterprises

FEDERAL PROJECT FUNDING INFORMATION

DPI	80/20	Innovative Project
DPI-NH	80/20	Innovative Project, using National Highway Funds
DPM	80/20	Priority Intermodal Project

DPR	80/20	Rural Access
DSB	80/20	Donor State Bonus
DSB-C	80/20	Donor State Bonus County Road or Bridge
DSB-M	80/20	Donor State Bonus - Small Urban Areas
DSB-O	80/20	Donor State Bonus, ACOG Area
DSB-T	80/20	Donor State Bonus, INCOG Area
DSBI	90/10	Donor State Bonus, Interstate System
FH	100	Public Lands - Forest Highways
HDP	80/20	Demo Project: Pond Creek
I	90/10	Interstate Construction
IM	90/10	Interstate Maintenance
MA	80/20	Minimum Allocation
NH	80/20	National Highway System
NHG	100	National Highway System, Safety

NHI	Various	National Highway System used on Interstate System
NHIG	100	National Highway System used on Interstate System for At-Grade Crossing
PL	80/20	Metropolitan Planning
RD	80/20	Mandatory Research Funding
RPT	Various	Rural Public Transportation
SPR	80/20	Statewide Planning & Research Program
STP	80/20	Surface Transportation Program

FEDERAL PROJECT FUNDING INFORMATION

STPG	100	Surface Transportation Program - Safety
STPI	Various	Surface Transportation Program used on Interstate
TP	80/20	Transit Planning
TT	80/20	Technology Transfer

STIP 2004,2005, 2006

JOB PIECE	COUNTY	CD	MILES	HWY	PC	DESCRIPTION	ADV. FED	FEDERAL	STATE	OTHER	TOTAL	
19580(04)	ADAIR	1	0.250	COBRGE	3	CO RD(PEAVINE ROAD) 4 MILE NORTH & 0.2 MILE EAST OF NORTH JUNCTION						
	STP	-101D (047)	CO			US-59/SH-51(REPL. LOW WATER XING)			80/20			
	BRIDGE & APPROACHES						0	240,000	0	60,000	300,000	
PROPOSED BID OPENING YEAR: FY 2004												
PROPOSED BID OPENING DATE:												
COMMISSION PROGRAM DATE :												
20460(04)	ADAIR	1	0.125	COBRGE	3	COUNTY BRIDGE: OVER BALLARD CREEK, 5.0 MILES NORTH AND 0.6 MILES EAST						
	BRF	-101C (056)	CO			OF JCT US-59/US-62						
	BRIDGE & APPROACHES						0	320,000	0	80,000	400,000	
PROPOSED BID OPENING YEAR: FY 2004												
PROPOSED BID OPENING DATE:												
COMMISSION PROGRAM DATE :												
2 PROJECTS							COUNTY 01 TOTALS	0	560,000	0	140,000	700,000
10431(08)	ALFALFA	6	2.995	SH011	1	SH-11 @ SALT FORK, 8 O/FLOWS OF ARKANSAS RV & SANDY CREEK EAST OF SH-58						
	BRFY	-102B (059)				BRIDGE CONSTRUCTION & SURFACE, (GRADE & DRAIN=10431(04)						
	BRIDGE & APPROACHES						0	8,755,000	0	0	8,755,000	
PROPOSED BID OPENING YEAR: FY 2004												
PROPOSED BID OPENING DATE: 05/2004												
COMMISSION PROGRAM DATE : 10/2000												
18882(04)	ALFALFA	6	0.000	COBRGE	3	BRIDGE AND APPROACHES OVER EAGLE CHIEF CREEK, 1.0 MI EAST AND 2.6 MI						
	BRO	-102D (040)	CO			SOUTH OF CARMEN						
	BRIDGE & APPROACHES						0	58,363	0	406,437	464,800	
PROPOSED BID OPENING YEAR: FY 2004												
PROPOSED BID OPENING DATE:												
COMMISSION PROGRAM DATE :												
2 PROJECTS							COUNTY 02 TOTALS	0	8,813,363	0	406,437	9,219,800
20249(04)	ATOKA	2	2.600	SH003	1	SH-3: 3 CONNECTIONS EAST OF ATOKA						
	NHY	-017N (133)							SMC=80/20			
	GRADE, DRAIN & SURFACE						0	1,029,638	0	0	1,029,638	
PROPOSED BID OPENING YEAR: FY 2004												
PROPOSED BID OPENING DATE: 05/2004												
COMMISSION PROGRAM DATE : 10/2002												

07/23/2003
10:41:18

OKLAHOMA DEPARTMENT OF TRANSPORTATION
CONSTRUCTION PROGRAM
FEDERAL FISCAL YEAR 2004

PAGE: 2
JBPOC007

STIP 2004,2005, 2006

JOB PIECE	COUNTY	CD	MILES	HWY	PC DESCRIPTION	ADV. FED	FEDERAL	STATE	OTHER	TOTAL
20561(04)	ATOKA	2	0.200	COBRGE 3	COUNTY BRIDGE OVER BIG BRANCH CREEK, 2.3 MILES SOUTH AND 3.0 MILES WEST OF TUSHKA					
	BRO -103D (055)	CO								
	BRIDGE & APPROACHES					0	217,600	0	54,600	272,200
PROPOSED BID OPENING YEAR: FY 2004										
PROPOSED BID OPENING DATE:										
COMMISSION PROGRAM DATE :										

2	PROJECTS				COUNTY 03 TOTALS	0	1,247,238	0	54,600	1,301,838
14969(08)	BECKHAM	5	6.200	SH006 1	SH-6 FR SH 55E JCT EXTEND NORTH 6.2 MILES. (APPROX 4.7 MILES ON NEW ALIGN) SURF= 14969(19)					
	STPY -005B (209)									
	GRADE & DRAIN					0	3,914,039	0	0	3,914,039
PROPOSED BID OPENING YEAR: FY 2004										
PROPOSED BID OPENING DATE: 01/2004										
COMMISSION PROGRAM DATE : 12/1994										

16814(04)	BECKHAM	5	0.010	COBRGE 3	CO. BRIDGE: OVER INDIAN CREEK, 3.5 MILES NORTH AND 1 MILE WEST OF CARTER.					
	BRO -105D (023)	CO								
	BRIDGE & APPROACHES					0	192,000	0	58,000	250,000
PROPOSED BID OPENING YEAR: FY 2004										
PROPOSED BID OPENING DATE:										
COMMISSION PROGRAM DATE :										

20338(04)	BECKHAM	5	0.200	COBRGE 3	COUNTY BRIDGE OVER WEST BUFFALO CREEK, 11.5 MILES NORTH AND 0.6 MILES WEST OF ERICK					
	BRO -105D (067)	CO								
	BRIDGE & APPROACHES					0	175,000	0	75,000	250,000
PROPOSED BID OPENING YEAR: FY 2004										
PROPOSED BID OPENING DATE:										
COMMISSION PROGRAM DATE :										

20799(04)	BECKHAM	5	0.040	SH152 1	SH-152: EAST BUFFALO CREEK					
	BHFFY -105C (079)							SMC=80/20		
	BRIDGE REDECKING & REHAB					0	385,000	0	0	385,000
PROPOSED BID OPENING YEAR: FY 2004										
PROPOSED BID OPENING DATE: 05/2004										
COMMISSION PROGRAM DATE :										

20800(04)	BECKHAM	5	0.000	IS040B 1	I-40B THROUGH ELK CITY					
	STPY -105A (080)							SMC=80/20		
	RESURFACE					0	1,300,000	0	0	1,300,000
PROPOSED BID OPENING YEAR: FY 2004										
PROPOSED BID OPENING DATE: 04/2004										
COMMISSION PROGRAM DATE :										

5	PROJECTS				COUNTY 05 TOTALS	0	5,966,039	0	133,000	6,099,039

07/23/2003
10:41:18

OKLAHOMA DEPARTMENT OF TRANSPORTATION
CONSTRUCTION PROGRAM
FEDERAL FISCAL YEAR 2004

PAGE: 5
JBPOC007

STIP 2004,2005, 2006

JOB PIECE	COUNTY	CD	MILES	HWY	PC DESCRIPTION	ADV. FED	FEDERAL	STATE	OTHER	TOTAL
20232(06)*	CADDO	7	3.870	US277	1 US-277: FROM COMANCHE COUNTY LINE, EXTEND NORTH 3.87 MILES THRU CYRIL					
STPY	-108C (085)	UT			(RECONST TO SUPER 2) UT FOR 20232(04)			SMC=80/20		
UTILITIES						0	379,793	0	0	379,793
PROPOSED UTIL RELOC YEAR : FY 2005										
PROPOSED UTIL RELOC DATE : 10/2004										
COMMISSION PROGRAM DATE : 10/2002										
20259(05)*	CADDO	7	0.050	US062	1 US-62: OVER TONKAWA CREEK, 6.5 MILES WEST OF GRADY COUNTY LINE					
BRFY	-108B (087)	RW			(OLD LANES) RW FOR 20259(04)			SMC=80/20		
RIGHT OF WAY						0	106,090	0	0	106,090
PROPOSED R.W. ACQU. YEAR : FY 2004										
PROPOSED R.W. ACQU. DATE : 06/2004										
COMMISSION PROGRAM DATE : 10/2002										
20259(06)*	CADDO	7	0.050	US062	1 US-62: OVER TONKAWA CREEK, 6.5 MILES WEST OF GRADY COUNTY LINE					
BRFY	-108B (088)	UT			(OLD LANES) UT FOR 20259(04)			SMC=80/20		
UTILITIES						0	190,962	0	0	190,962
PROPOSED UTIL RELOC YEAR : FY 2004										
PROPOSED UTIL RELOC DATE : 08/2004										
COMMISSION PROGRAM DATE : 10/2002										
20567(04)	CADDO	7	0.030	COBRGE	3 COUNTY ROAD(EW-114) OVER LAKE CREEK APPROX. 3.2 MILE EAST & 5.0 MILE NORTH					
BRO	-108D (093)	CO			OF THE JUNCTION OF SH-58/SH-152.					
BRIDGE & APPROACHES						0	304,000	0	76,000	380,000
PROPOSED BID OPENING YEAR: FY 2004										
PROPOSED BID OPENING DATE:										
COMMISSION PROGRAM DATE :										
20850(04)	CADDO	7	0.050	SH019	1 SH-19 AT EAST CACHE CREEK, 1.0 MI WEST OF APACHE					
BH FY	-NBIP (314)				(PAINT)					
BRIDGE PAINTING						0	73,697	0	0	73,697
PROPOSED BID OPENING YEAR: FY 2004										
PROPOSED BID OPENING DATE: 06/2004										
COMMISSION PROGRAM DATE :										
20850(05)	CADDO	7	0.050	SH019	1 SH-19 AT EAST CACHE CREEK, 1.0 MI WEST OF APACHE					
BH FY	-108C (098)				(JOINT REPAIR)					
JOINT SEAL/REPAIR						0	73,696	0	0	73,696
PROPOSED BID OPENING YEAR: FY 2004										
PROPOSED BID OPENING DATE: 06/2004										
COMMISSION PROGRAM DATE :										
10 PROJECTS					COUNTY 08 TOTALS	0	6,844,300	0	76,000	6,920,300

07/23/2003
10:41:18

OKLAHOMA DEPARTMENT OF TRANSPORTATION
CONSTRUCTION PROGRAM
FEDERAL FISCAL YEAR 2004

PAGE: 6
JBPOC007

STIP 2004,2005, 2006

JOB PIECE	COUNTY	CD	MILES	HWY	PC DESCRIPTION	ADV. FED	FEDERAL	STATE	OTHER	TOTAL
20118(04)	CANADIAN	4	0.300	COBRGE 3	COUNTY BRIDGE & APPROACHES OVER A LOW-WATER CROSSING, 4.2 MILES NORTH & 0.2 MILES EAST OF GEARY					
STP	-109D (073)	CO								
	BRIDGE & APPROACHES					0	205,200	0	94,800	300,000
PROPOSED BID OPENING YEAR: FY 2004										
PROPOSED BID OPENING DATE:										
COMMISSION PROGRAM DATE :										
20244(04)*	CANADIAN	4	6.000	IS040	1 I-40: MORGAN ROAD TO PORTLAND (MILL & OVERLAY)					
IMY	-0040-4(390)	140					(C-3,4)(S-22,45)(H-43)SMC=90/10			
	RESURFACE					0	2,121,800	0	0	2,121,800
PROPOSED BID OPENING YEAR: FY 2005										
PROPOSED BID OPENING DATE: 10/2004										
COMMISSION PROGRAM DATE : 10/2002										
20853(05)	CANADIAN	4	0.110	US081	1 US-81 AT THE NORTH CANADIAN RIVER, 2.2 MI NORTH OF SH-66 (NORTHBOUND BRIDGE) (JOINT REPAIR)					
BH FY	-011N (063)									
	JOINT SEAL/REPAIR					0	75,000	0	0	75,000
PROPOSED BID OPENING YEAR: FY 2004										
PROPOSED BID OPENING DATE: 06/2004										
COMMISSION PROGRAM DATE :										
3 PROJECTS						COUNTY 09 TOTALS				
						0	2,402,000	0	94,800	2,496,800
13411(04)	CARTER	7	0.204	SH053	1 SH 53: BRIDGE OVER WALNUT CREEK					
BR FY	-010C (308)								SMC 80/20	
	BRIDGE & APPROACHES					0	1,323,548	0	0	1,323,548
PROPOSED BID OPENING YEAR: FY 2004										
PROPOSED BID OPENING DATE: 09/2004										
COMMISSION PROGRAM DATE : 08/1997										
20472(04)	CARTER	7	0.200	COBRGE 3	COUNTY BRIDGE OVER BULL CREEK, 6.0 MILES WEST OF I-35 AND 4.0 MILES SOUTH OF US-70					
BR F	-110C (117)	CO								
	BRIDGE & APPROACHES					0	200,000	0	50,000	250,000
PROPOSED BID OPENING YEAR: FY 2004										
PROPOSED BID OPENING DATE:										
COMMISSION PROGRAM DATE :										
2 PROJECTS						COUNTY 10 TOTALS				
						0	1,523,548	0	50,000	1,573,548

07/23/2003
10:41:18

OKLAHOMA DEPARTMENT OF TRANSPORTATION
CONSTRUCTION PROGRAM
FEDERAL FISCAL YEAR 2004

PAGE: 7
JBPOC007

STIP 2004,2005, 2006

JOB PIECE	COUNTY	CD	MILES	HWY	PC DESCRIPTION	ADV. FED	FEDERAL	STATE	OTHER	TOTAL
10010(05)*	CHEROKEE	1	5.000	SH082	1 SH 82 FR 4.9 MIS SOUTH OF US 62, SOUTH OF TAHLEQUAH,SOUTH TO SH 100					
	STPY	-011C (362)	RW		RW FOR 10010(04) PHASE 1				SMC 80/20	
						0	3,090,000	0	0	3,090,000
					PROPOSED R.W. ACQU. YEAR : FY 2004					
					PROPOSED R.W. ACQU. DATE : 11/2003					
					COMMISSION PROGRAM DATE : 12/1987					

1	PROJECTS				COUNTY 11 TOTALS	0	3,090,000	0	0	3,090,000

20006(04)	CHOCTAW	2	0.200	COBRGE	3 COUNTY BRIDGE & APPROACHES OVER BOKCHITO CREEK, APPROX 2.5 MILES NORTH					
	BRO	-112D (046)	CO		AND 2.0 MILES EAST OF SOPER					
					BRIDGE & APPROACHES	0	232,000	0	58,000	290,000
					PROPOSED BID OPENING YEAR: FY 2004					
					PROPOSED BID OPENING DATE:					
					COMMISSION PROGRAM DATE :					

20007(04)	CHOCTAW	2	0.200	COBRGE	3 COUNTY BRIDGE & APPROACHES OVER UNNAMED CREEK, APPROX 0.1 MILES SOUTH					
	BRO	-112D (047)	CO		AND 2.0 MILES WEST OF MESSER					
					BRIDGE & APPROACHES	0	248,000	0	62,000	310,000
					PROPOSED BID OPENING YEAR: FY 2004					
					PROPOSED BID OPENING DATE:					
					COMMISSION PROGRAM DATE :					

2	PROJECTS				COUNTY 12 TOTALS	0	480,000	0	120,000	600,000

13337(09)*	CIMARRON	6	6.300	US287	1 US-287: FROM BOISE CITY NORTH 6.3 MI					
	NHY	-017N (138)	RW		RW FOR 13337(04)				SMC=80/20	
					RIGHT OF WAY	0	675,305	0	0	675,305
					PROPOSED R.W. ACQU. YEAR : FY 2004					
					PROPOSED R.W. ACQU. DATE : 09/2004					
					COMMISSION PROGRAM DATE : 04/1993					

19840(04)	CIMARRON	6	0.200	COBRGE	3 BRIDGE & APPROACHES: ON EW 07 OVER AN UNNAMED CREEK, 7.0 MILES NORTH					
	BRO	-113D (024)	CO		AND 4.1 MILES WEST OF KEYES					
					BRIDGE & APPROACHES	0	160,000	0	40,000	200,000
					PROPOSED BID OPENING YEAR: FY 2004					
					PROPOSED BID OPENING DATE:					
					COMMISSION PROGRAM DATE :					

2	PROJECTS				COUNTY 13 TOTALS	0	835,305	0	40,000	875,305

07/23/2003
10:41:18

OKLAHOMA DEPARTMENT OF TRANSPORTATION
CONSTRUCTION PROGRAM
FEDERAL FISCAL YEAR 2004

PAGE: 8
JBPOC007

STIP 2004,2005, 2006

JOB PIECE	COUNTY	CD	MILES	HWY	PC DESCRIPTION	ADV. FED	FEDERAL	STATE	OTHER	TOTAL
06346(04)	CLEVELAND	3	0.680	SH009	1 SH 9 AT PECAN CREEK JUST W. OF THE CLEVELAND/POTT CO. LINE.					
	BRFY -014B (321)				NO RR INV				SMC 80/20	
	BRIDGE & APPROACHES					0	3,159,670	0	0	3,159,670
PROPOSED BID OPENING YEAR: FY 2004										
PROPOSED BID OPENING DATE: 04/2004										
COMMISSION PROGRAM DATE : 08/1991										

20266(04)	CLEVELAND	3	3.250	SH009	1 SH-9: FROM JUST EAST OF 24TH EAST TO 60TH STREET IN NORMAN					
	STPY -114A (099)				(S-16)(H-46)				SMC=80/20	
	GRADE, DRAIN & SURFACE					0	6,009,850	0	0	6,009,850
PROPOSED BID OPENING YEAR: FY 2004										
PROPOSED BID OPENING DATE: 09/2004										
COMMISSION PROGRAM DATE : 10/2002										

20266(05)*	CLEVELAND	3	3.250	SH009	1 SH-9: FROM JUST EAST OF 24TH EAST TO 60TH STREET IN NORMAN					
	STPY -114A (100)				RW FOR 20266(04)				SMC=80/20	
	RIGHT OF WAY					0	1,060,900	0	0	1,060,900
PROPOSED R.W. ACQU. YEAR : FY 2004										
PROPOSED R.W. ACQU. DATE : 09/2004										
COMMISSION PROGRAM DATE : 10/2002										

3 PROJECTS	COUNTY 14 TOTALS					0	10,230,420	0	0	10,230,420

19306(04)	COAL	3	0.280	COBRGE	3 CO BR: OVER ELM CREEK, 0.2 MI SOUTH & 0.2 MI EAST OF OLNEY					
	BRO -115D (020)				CO					
	BRIDGE & APPROACHES					0	224,000	0	56,000	280,000
PROPOSED BID OPENING YEAR: FY 2004										
PROPOSED BID OPENING DATE:										
COMMISSION PROGRAM DATE :										

1 PROJECTS	COUNTY 15 TOTALS					0	224,000	0	56,000	280,000

11769(19)	COMANCHE	7	0.000	PLAN	3 FFY05 (OCT 1, 2004-SEPT 30,2005) METRO PLANNING FUNDS FOR LAWTON URBANIZED					
	PL -0200 (035)				LL AREA					
	METRO PLANNING					0	115,053	0	23,011	138,064
PROPOSED BID OPENING YEAR: FY 2004										
PROPOSED BID OPENING DATE:										
COMMISSION PROGRAM DATE :										

07/23/2003
10:41:18

OKLAHOMA DEPARTMENT OF TRANSPORTATION
CONSTRUCTION PROGRAM
FEDERAL FISCAL YEAR 2004

PAGE: 9
JBPOC007

STIP 2004,2005, 2006

JOB PIECE	COUNTY	CD	MILES	HWY	PC	DESCRIPTION	ADV. FED	FEDERAL	STATE	OTHER	TOTAL	
13986(14)	COMANCHE	7	0.000	TRANS	3	FFY 2004 SECTION 5303/ 8 PLANNING FUNDS FOR LAWTON METROPOLITAN AREA						
TP	-FY04 (003)					PLANNING COMMISSION						
TRANSIT PROGRAMS							0	0	0	0	0	
PROPOSED BID OPENING YEAR: FY 2004												
PROPOSED BID OPENING DATE:												
COMMISSION PROGRAM DATE :												
19238(06)	COMANCHE	7	0.000	TRANS	3	FTA 5303 FY04 FOR LMPAC AREA						
FTA5303	-FY04 (003)											
TRANSIT PROGRAMS							0	0	0	0	0	
PROPOSED BID OPENING YEAR: FY 2004												
PROPOSED BID OPENING DATE:												
COMMISSION PROGRAM DATE :												
19544(04)	COMANCHE	7	0.000	COBRGE	3	BRIDGE & APPROACHES: OVER UNNAMED TRIBUTARY TO SANDY CREEK, APPROX 2.0						
BRO	-116D (071)			CO		WEST AND 6.2 MILES NORTH OF INDIAHOMA						
BRIDGE & APPROACHES							0	200,000	0	50,000	250,000	
PROPOSED BID OPENING YEAR: FY 2004												
PROPOSED BID OPENING DATE: 06/2004												
COMMISSION PROGRAM DATE :												
19980(04)	COMANCHE	7	0.200	COBRGE	3	CO BR:ON EW169 OVER AN UNNAMED TRIB TO BLUE BEAVER CREEK APPROX. 4.0 MI						
STP	-116D (079)			CO		SOUTH & 2.4 MI EAST OF CACHE						
BRIDGE & APPROACHES							0	248,000	0	62,000	310,000	
PROPOSED BID OPENING YEAR: FY 2004												
PROPOSED BID OPENING DATE:												
COMMISSION PROGRAM DATE :												
20008(04)	COMANCHE	7	0.200	COBRGE	3	COUNTY BRIDGE & APPROACHES ON EW 163 OVER SANDY CREEK, APPROX 2.0 MILES						
BRO	-116D (080)			CO		NORTH AND 2.4 MILES WEST OF INDIAHOMA						
BRIDGE & APPROACHES							0	240,000	0	60,000	300,000	
PROPOSED BID OPENING YEAR: FY 2004												
PROPOSED BID OPENING DATE:												
COMMISSION PROGRAM DATE :												
20786(04)	COMANCHE	7	0.200	COBRGE	3	COUNTY BRIDGE ON NS 273 OVER A TRIB TO BEAVER CREEK, 3.0 MILES EAST AND						
BRF	-116C (093)			CO		3.9 MILES SOUTH OF SH-17/SH-65 JCT						
BRIDGE & APPROACHES							0	232,000	0	58,000	290,000	
PROPOSED BID OPENING YEAR: FY 2004												
PROPOSED BID OPENING DATE:												
COMMISSION PROGRAM DATE :												

07/23/2003
10:41:18

OKLAHOMA DEPARTMENT OF TRANSPORTATION
CONSTRUCTION PROGRAM
FEDERAL FISCAL YEAR 2004

PAGE: 10
JBPOC007

STIP 2004,2005, 2006

JOB PIECE	COUNTY	CD	MILES	HWY	PC	DESCRIPTION	ADV. FED	FEDERAL	STATE	OTHER	TOTAL
20843(04)*	COMANCHE	7	4.300	US062	1	US-62 FROM SH-115 EAST 4.3 MI (OVERLAY & SAFETY IMPROVE)					
	NHY	-020N (019)									
	RESURFACE						0	1,633,571	0	0	1,633,571
	PROPOSED BID OPENING YEAR:										
	PROPOSED BID OPENING DATE:										
	COMMISSION PROGRAM DATE :										
20844(04)*	COMANCHE	7	4.300	US062	1	US-62 FROM 4.3 MI EAST OF SH-115 EAST 4.3 MI (OVERLAY & SAFETY IMPROVE)					
	NHY	-020N (020)									
	RESURFACE						0	1,633,571	0	0	1,633,571
	PROPOSED BID OPENING YEAR:										
	PROPOSED BID OPENING DATE:										
	COMMISSION PROGRAM DATE :										
21015(04)	COMANCHE	7	0.400	COBRGE	3	COUNTY BRIDGE OVER ARMSTRONG CREEK AND A TRIBUTARY, 3.0 MILES EAST AND 1.3					
	BRF	-116C (094)		CO		& 1.7 MILES NORTH OF JCT SH-7/SH-65					
	BRIDGE & APPROACHES						0	552,000	0	138,000	690,000
	PROPOSED BID OPENING YEAR:										
	PROPOSED BID OPENING DATE:										
	COMMISSION PROGRAM DATE :										
10 PROJECTS						COUNTY 16 TOTALS	0	4,854,195	0	391,011	5,245,206
20531(04)	COTTON	7	0.200	COBRGE	3	COUNTY BRIDGE ON E/W-194 OVER CACHE CREEK, 1.75 MILES EAST AND 2.0 MILES					
	BRO	-117D (028)		CO		NORTH OF US-70/SH-5B JCT					
	BRIDGE & APPROACHES						0	384,000	0	96,000	480,000
	PROPOSED BID OPENING YEAR:										
	PROPOSED BID OPENING DATE:										
	COMMISSION PROGRAM DATE :										
20532(04)	COTTON	7	0.200	COBRGE	3	COUNTY BRIDGE ON E/W-176 OVER GOODEN CREEK, 7.0 MILES NORTH AND 0.2 MILES					
	BRO	-117D (029)		CO		EAST OF SH-65/SH-53 JCT					
	BRIDGE & APPROACHES						0	296,000	0	74,000	370,000
	PROPOSED BID OPENING YEAR:										
	PROPOSED BID OPENING DATE:										
	COMMISSION PROGRAM DATE :										
2 PROJECTS						COUNTY 17 TOTALS	0	680,000	0	170,000	850,000

07/23/2003
10:41:18

OKLAHOMA DEPARTMENT OF TRANSPORTATION
CONSTRUCTION PROGRAM
FEDERAL FISCAL YEAR 2004

PAGE: 11
JBPOC007

STIP 2004,2005, 2006

JOB PIECE	COUNTY	CD	MILES	HWY	PC DESCRIPTION	ADV. FED	FEDERAL	STATE	OTHER	TOTAL
20650(04)	CRAIG	8	0.300	COBRGE 3	COUNTY BRIDGE OVER LOCUST CREEK, 3.3 MILES SOUTH AND 3.2 MILES EAST OF VINITA					
	BRO -118D (037)			CO						
	BRIDGE & APPROACHES					0	259,200	0	64,800	324,000
PROPOSED BID OPENING YEAR: FY 2004										
PROPOSED BID OPENING DATE:										
COMMISSION PROGRAM DATE :										
1 PROJECTS						COUNTY 18 TOTALS				
						0	259,200	0	64,800	324,000
02224(04)	CREEK	8	1.590	SH051	1 SH 51 FR EAST END OF OF SALT CREEK BRIDGE, EXT EAST TO 0.25 EAST OF TULSA COUNTY LINE (PARALLEL LANES & RESURFACE EXISTING)					
	STPY -019B (258)									
	GRADE, DRAIN & SURFACE					0	3,600,000	0	0	3,600,000
PROPOSED BID OPENING YEAR: FY 2004										
PROPOSED BID OPENING DATE: 08/2004										
COMMISSION PROGRAM DATE : 08/1985										
2 PROJECTS						COUNTY 19 TOTALS				
						0	3,615,000	0	5,000	3,620,000
19534(04)	CREEK	8	0.012	SH117	3 MISSION STREET: AT SH-117, 0.5 MILES EAST OF JCT SH-97					
	STP -119B (075)			UR						
	TRAFFIC SIGNALS					0	15,000	0	5,000	20,000
PROPOSED BID OPENING YEAR: FY 2004										
PROPOSED BID OPENING DATE:										
COMMISSION PROGRAM DATE :										
2 PROJECTS						COUNTY 19 TOTALS				
						0	3,615,000	0	5,000	3,620,000
19714(05)	CUSTER	5	0.000	US183	1 DIVISION #5: SILANE BRIDGE DECK TREATMENTS AT VARIOUS LOCATIONS					
	STPY -120H (092)									
	BRIDGE WATER PROOF SEAL					0	50,000	0	0	50,000
PROPOSED BID OPENING YEAR: FY 2004										
PROPOSED BID OPENING DATE: 04/2004										
COMMISSION PROGRAM DATE :										
20258(04)*	CUSTER	5	8.000	IS040	1 I-40: FROM MILE MARKER 69 TO 77, EAST OF CLINTON					
	IMY -0040-3(066) 069									
	RESURFACE					0	1,000,000	0	0	1,000,000
PROPOSED BID OPENING YEAR: FY 2004										
PROPOSED BID OPENING DATE: 04/2004										
COMMISSION PROGRAM DATE : 10/2002										

07/23/2003
10:41:18

OKLAHOMA DEPARTMENT OF TRANSPORTATION
CONSTRUCTION PROGRAM
FEDERAL FISCAL YEAR 2004

PAGE: 12
JBPOC007

STIP 2004,2005, 2006

JOB PIECE	COUNTY	CD	MILES	HWY	PC DESCRIPTION	ADV. FED	FEDERAL	STATE	OTHER	TOTAL
20381(04)	CUSTER	5	0.200	COBRGE 3	COUNTY BRIDGE OVER THE WASHITA RIVER, 1.8 MILES WEST AND 1.0 MILES NORTH OF					
	BRO -120D (079)			CO	STAFFORD					
	BRIDGE & APPROACHES					0	240,000	0	60,000	300,000
PROPOSED BID OPENING YEAR: FY 2004										
PROPOSED BID OPENING DATE:										
COMMISSION PROGRAM DATE :										

20801(04)	CUSTER	5	0.000	IS040 1	I-40: BRIDGE PAINTING AT VARIOUS LOCATIONS (5)					
	J2 -0801 (004)									
	BRIDGE PAINTING					0	790,000	0	0	790,000
PROPOSED BID OPENING YEAR: FY 2004										
PROPOSED BID OPENING DATE: 06/2004										
COMMISSION PROGRAM DATE :										

4 PROJECTS	COUNTY 20 TOTALS					0	2,080,000	0	60,000	2,140,000

15015(05)*	DELAWARE	8	4.000	US059 1	US-59: FROM SEC LINE EW-29 (NW OF LEISURE LN) EXT. N. 3.8 MI.					
	STPY -021B (274)			RW	(RECON TO 5 LANE CURB & GUTTER) R/W FOR 15015(04)				SMC 80/20	
	RIGHT OF WAY					0	15,000,000	0	0	15,000,000
PROPOSED R.W. ACQU. YEAR : FY 2005										
PROPOSED R.W. ACQU. DATE : 10/2004										
COMMISSION PROGRAM DATE : 12/1994										

15015(06)*	DELAWARE	8	4.000	US059 1	US-59: FROM SEC LINE EW-29 (NW OF LEISURE LN) EXT. N. 3.8 MI.					
	STPY -021B (275)			UT	(RECON TO 5 LANE CURB & GUTTER) UT FOR 15015(04) CORRIDOR RTE				SMC 80/20	
	UTILITIES					0	3,663,531	0	0	3,663,531
PROPOSED UTIL RELOC YEAR : FY 2005										
PROPOSED UTIL RELOC DATE : 10/2004										
COMMISSION PROGRAM DATE : 12/1994										

20667(04)	DELAWARE	8	0.200	COBRGE 3	CO BR: OVER WOODS SPRING CREEK APPROXIMATELY 0.5 MI SOUTH AND 1.7 MI					
	CB -121D (069)				WEST OF ZENA					
	BRIDGE & APPROACHES					0	0	0	405,200	405,200
PROPOSED BID OPENING YEAR: FY 2004										
PROPOSED BID OPENING DATE:										
COMMISSION PROGRAM DATE :										

3 PROJECTS	COUNTY 21 TOTALS					0	18,663,531	0	405,200	19,068,731

07/23/2003
10:41:18

OKLAHOMA DEPARTMENT OF TRANSPORTATION
CONSTRUCTION PROGRAM
FEDERAL FISCAL YEAR 2004

PAGE: 13
JBPOC007

STIP 2004,2005, 2006

JOB	PIECE	COUNTY	CD	MILES	HWY	PC	DESCRIPTION	ADV. FED	FEDERAL	STATE	OTHER	TOTAL
08095(05)*	ELLIS	6	0.019	SH015	1	SH 15 AT WILLOW CREEK LOCATED APPROX. 5.1 MI. NE OF THE US 283 JCT. IN SHAT						
BRFY	-019N (060)		RW			TUCK. (R/W FOR JP NO. 08095(04))					SMC 80/20	
RIGHT OF WAY							0	136,186	0	0	0	136,186
PROPOSED R.W. ACQU. YEAR :	FY 2004											
PROPOSED R.W. ACQU. DATE :	09/2004											
COMMISSION PROGRAM DATE :	08/1997											

20220(04)	ELLIS	6	0.200	COBRGE	3	COUNTY BRIDGE & APPROACHES OVER WEST RED BLUFF CREEK, APPROX 2.2 MILES						
BRO	-123D (028)		CO			SOUTH AND 5.3 MILES WEST OF ARNETT						
BRIDGE & APPROACHES							0	260,800	0	65,200	0	326,000
PROPOSED BID OPENING YEAR :	FY 2004											
PROPOSED BID OPENING DATE :	06/2004											
COMMISSION PROGRAM DATE :												

2	PROJECTS					COUNTY 23 TOTALS	0	396,986	0	65,200	0	462,186

12545(05)*	GARFIELD	4	0.550	US060	1	US-412 ENID:FROM JOHNSON STREET TO HARRISON STREET INCLUDING RECONSTRUCTION						
NHY	-019N (070)					OF JCT OF VANBUREN STREET (5 LANE)(CITY TO PROVIDE RW AND ENG) SMC 80/20						
GRADE, DRAIN & SURFACE							0	1,986,805	0	0	0	1,986,805
PROPOSED BID OPENING YEAR :	FY 2004											
PROPOSED BID OPENING DATE :	08/2004											
COMMISSION PROGRAM DATE :	08/1991											

17020(04)	GARFIELD	4	1.000	CT ST	3	ENID: CLEVELAND STREET FR RANDOLPH TO WILLOW ROAD						
STP	-124B (013)		UR									
RECONSTRUCT-NO ADDED LANES							0	670,500	0	223,500	0	894,000
PROPOSED BID OPENING YEAR :	FY 2004											
PROPOSED BID OPENING DATE :												
COMMISSION PROGRAM DATE :												

19023(04)	GARFIELD	4	0.000	COBRGE	3	BRIDGE AND APPROACHES OVER UNNAMED CREEK, 6.0 MI SOUTH AND 7.5 MI EAST						
BRO	-124D (032)		CO			OF THE US-60/ US-81 JCT.						
BRIDGE & APPROACHES							0	174,558	0	75,442	0	250,000
PROPOSED BID OPENING YEAR :	FY 2004											
PROPOSED BID OPENING DATE :												
COMMISSION PROGRAM DATE :												

19957(04)	GARFIELD	4	0.200	COBRGE	3	BRIDGE & APPROACHES OVER SAND CREEK, 3.0 MILES EAST AND 7.5 MILES						
BRO	-124D (039)		CO			NORTH OF JCT US-81/SH-45 IN ENID						
BRIDGE & APPROACHES							0	200,000	0	190,000	0	390,000
PROPOSED BID OPENING YEAR :	FY 2004											
PROPOSED BID OPENING DATE :												
COMMISSION PROGRAM DATE :												

07/23/2003
10:41:18

OKLAHOMA DEPARTMENT OF TRANSPORTATION
CONSTRUCTION PROGRAM
FEDERAL FISCAL YEAR 2004

PAGE: 15
JBPOC007

STIP 2004,2005, 2006

JOB PIECE	COUNTY	CD	MILES	HWY	PC	DESCRIPTION	ADV. FED	FEDERAL	STATE	OTHER	TOTAL
20227(06)*	GRADY	7	0.600	US081	1	US-81 OVER SOUTH CANADIAN RIVER NORTH OF MINCO					
BRFY	-011N (055)		UT			UT FOR 20227(04)			SMC=80/20		
UTILITIES							0	318,270	0	0	318,270
PROPOSED UTIL RELOC YEAR : FY 2004											
PROPOSED UTIL RELOC DATE : 09/2004											
COMMISSION PROGRAM DATE : 10/2002											
20586(04)	GRADY	7	0.200	COBRGE	3	COUNTY BRIDGE ON EW-118 OVER BUGGY CREEK. 0.5 MILES SOUTH AND 0.5 MILES					
BRO	-126D (073)		CO			EAST OF US-81/SH-37 JCT					
BRIDGE & APPROACHES							0	308,000	0	77,000	385,000
PROPOSED BID OPENING YEAR: FY 2004											
PROPOSED BID OPENING DATE:											
COMMISSION PROGRAM DATE :											
20845(04)	GRADY	7	0.180	US062	1	US-62 AT THE WASHITA RIVER, 0.5 MI EAST OF CHICKASHA					
BH FY	-NBIP (309)					(PAINT)					
BRIDGE PAINTING							0	241,450	0	0	241,450
PROPOSED BID OPENING YEAR: FY 2004											
PROPOSED BID OPENING DATE: 06/2004											
COMMISSION PROGRAM DATE :											
20845(05)	GRADY	7	0.180	US062	1	US-62 AT THE WASHITA RIVER, 0.5 MI EAST OF CHICKASHA					
BH FY	-126B (078)					(JOINT REPAIR)					
JOINT SEAL/REPAIR							0	241,450	0	0	241,450
PROPOSED BID OPENING YEAR: FY 2004											
PROPOSED BID OPENING DATE: 06/2004											
COMMISSION PROGRAM DATE :											
5 PROJECTS						COUNTY 26 TOTALS	0	1,232,770	0	77,000	1,309,770
11157(04)	GRANT	4	0.208	COBRGE	3	CO BR LOCATED 3.0 MILES NORTH OF GARFIELD C/L & 0.1 MI WEST OF SH74.					
BRF	-027C (200)		CO								
BRIDGE & APPROACHES							0	61,600	0	246,400	308,000
PROPOSED BID OPENING YEAR: FY 2004											
PROPOSED BID OPENING DATE:											
COMMISSION PROGRAM DATE :											
20124(04)	GRANT	4	0.200	COBRGE	3	COUNTY BRIDGE & APPROACHES OVER AN UNNAMED CREEK, 1.0 MILE SOUTH OF THE					
BRF	-127C (045)		CO			KANSAS STATE LINE & 0.8 MILES EAST OF SH-132					
BRIDGE & APPROACHES							0	108,000	0	162,000	270,000
PROPOSED BID OPENING YEAR: FY 2004											
PROPOSED BID OPENING DATE:											
COMMISSION PROGRAM DATE :											

07/23/2003
10:41:18

OKLAHOMA DEPARTMENT OF TRANSPORTATION
CONSTRUCTION PROGRAM
FEDERAL FISCAL YEAR 2004

PAGE: 16
JBPOC007

STIP 2004,2005, 2006

JOB PIECE	COUNTY	CD	MILES	HWY	PC DESCRIPTION	ADV. FED	FEDERAL	STATE	OTHER	TOTAL
20125(04)	GRANT	4	0.200	COBRGE 3	COUNTY BRIDGE & APPROACHES OVER WOLF CREEK, 12.0 MILES NORTH & 1.5 MILES WEST OF JCT US-81/SH-11 IN MEDFORD					
BRF	-127C (046)			CO						
BRIDGE & APPROACHES						0	202,000	0	50,500	252,500
PROPOSED BID OPENING YEAR: FY 2004										
PROPOSED BID OPENING DATE:										
COMMISSION PROGRAM DATE :										

20856(04)	GRANT	4	0.040	SH011	1 SH-11 AT SAND CREEK, 6.1 MI EAST OF THE ALFALFA COUNTY LINE (PAINT)					
BH FY	-NBIP (317)									
BRIDGE PAINTING						0	69,088	0	0	69,088
PROPOSED BID OPENING YEAR: FY 2004										
PROPOSED BID OPENING DATE: 08/2004										
COMMISSION PROGRAM DATE :										

20856(05)	GRANT	4	0.040	SH011	1 SH-11 AT SAND CREEK, 6.1 MI EAST OF THE ALFALFA COUNTY LINE (JOINT REPAIR)					
BH FY	-127C (051)									
JOINT SEAL/REPAIR						0	69,087	0	0	69,087
PROPOSED BID OPENING YEAR: FY 2004										
PROPOSED BID OPENING DATE: 08/2004										
COMMISSION PROGRAM DATE :										

5 PROJECTS					COUNTY 27 TOTALS	0	509,775	0	458,900	968,675

10101(05)*	GREER	5	4.000	SH006	1 SH 6 FR 4.0 MI NORTH OF SH 9 @ GRANITE NORTH 4.0 MI R/W FOR 10101(04) ECON CORRIDOR RTE (H-60) SMC 80/20					
STPY	-028B (119)			RW						
RIGHT OF WAY						0	400,000	0	0	400,000
PROPOSED R.W. ACQU. YEAR : FY 2004										
PROPOSED R.W. ACQU. DATE : 01/2004										
COMMISSION PROGRAM DATE : 01/1988										

10101(06)	GREER	5	4.000	SH006	1 SH 6 FR 4.0 MI NORTH OF SH 9 @ GRANITE NORTH 4.0 MI UT FOT 10101(04) ECON CORRIDOR RTE (H-60) SMC 80/20					
STPY	-028B (120)			UT						
UTILITIES						0	888,631	0	0	888,631
PROPOSED UTIL RELOC YEAR : FY 2004										
PROPOSED UTIL RELOC DATE : 04/2004										
COMMISSION PROGRAM DATE : 01/1988										

2 PROJECTS					COUNTY 28 TOTALS	0	1,288,631	0	0	1,288,631

07/23/2003
10:41:18

OKLAHOMA DEPARTMENT OF TRANSPORTATION
CONSTRUCTION PROGRAM
FEDERAL FISCAL YEAR 2004

PAGE: 17
JBPOC007

STIP 2004,2005, 2006

JOB PIECE	COUNTY	CD	MILES	HWY	PC	DESCRIPTION	ADV. FED	FEDERAL	STATE	OTHER	TOTAL	
19636(04)	HARMON	5	0.300	COBRGE 3	CO	BR: REHAB CONCRETE PIER COLUMNS ON RED RIVER BR, 2.6 MI WEST & 7.0 MI SOUTH OF US-62/SH-30 IN HOLLIS						
BHF	-129C (021)		CO				0	160,000	80/20	0	40,000	200,000
BRIDGE REPAIR												
PROPOSED BID OPENING YEAR: FY 2004												
PROPOSED BID OPENING DATE:												
COMMISSION PROGRAM DATE :												

20604(04)	HARMON	5	0.200	COBRGE 3	CO	BR: OVER TURKEY CREEK, 5.9 MILES NORTH AND 2.1 MILES EAST OF GOULD						
BRO	-129D (020)		CO				0	165,000	0	110,000		275,000
BRIDGE & APPROACHES												
PROPOSED BID OPENING YEAR: FY 2004												
PROPOSED BID OPENING DATE:												
COMMISSION PROGRAM DATE :												

2 PROJECTS	COUNTY 29 TOTALS						0	325,000	0	150,000		475,000

18868(05)*	HARPER	6	0.015	US064	1	US-64 14.4 MILES EAST OF BEAVER COUNTY LINE, OVER BUFFALO CREEK						
BRFY	-130B (058)		RW			RW FOR 18868(04)			80/20 SMC			
RIGHT OF WAY												
PROPOSED R.W. ACQU. YEAR : FY 2004												
PROPOSED R.W. ACQU. DATE : 07/2004												
COMMISSION PROGRAM DATE : 01/2001												

19655(05)	HARPER	6	0.000	US064	1	DIVISION 6: SILANE BRIDGE DECK TREATMENT AT VARIOUS LOCATIONS						
STPY	-130H (062)								SMC=80/20			
BRIDGE WATER PROOF SEAL												
PROPOSED BID OPENING YEAR: FY 2004												
PROPOSED BID OPENING DATE: 04/2004												
COMMISSION PROGRAM DATE :												

2 PROJECTS	COUNTY 30 TOTALS						0	262,180	0	0		262,180

15113(05)*	HASKELL	1	0.230	SH009	1	SH 9: BRIDGE OVER ENACHAYA CREEK 12.3 MILES EAST OF PITTSBURG COUNTY LINE						
BRFY	-131B (023)		RW			RW FOR 15113(04)			SMC 80/20			
RIGHT OF WAY												
PROPOSED R.W. ACQU. YEAR : FY 2004												
PROPOSED R.W. ACQU. DATE : 04/2004												
COMMISSION PROGRAM DATE : 08/1997												

07/23/2003
10:41:18

OKLAHOMA DEPARTMENT OF TRANSPORTATION
CONSTRUCTION PROGRAM
FEDERAL FISCAL YEAR 2004

PAGE: 18
JBPOC007

STIP 2004,2005, 2006

JOB PIECE	COUNTY	CD	MILES	HWY	PC DESCRIPTION	ADV. FED	FEDERAL	STATE	OTHER	TOTAL	
15113(06)* BRFY -131B (024) UTILITIES	HASKELL	1	0.230	SH009	1 SH 9: BRIDGE OVER ENACHAYA CREEK 12.3 MILES EAST OF PITTSBURG COUNTY LINE UT FOR 15113(04)	0	106,090	SMC 80/20 0	0	106,090	
PROPOSED UTIL RELOC YEAR : FY 2004 PROPOSED UTIL RELOC DATE : 06/2004 COMMISSION PROGRAM DATE : 08/1997											
19446(04) BRFY -NBIP (227) BRIDGE PAINTING	HASKELL	1	0.020	SH009	1 SH-9: OVER KING CREEK, 1.0 MILES EAST OF JCT SH-2	0	32,464	SMC=80/20 0	0	32,464	
PROPOSED BID OPENING YEAR: FY 2004 PROPOSED BID OPENING DATE: 02/2004 COMMISSION PROGRAM DATE : 03/2002											
19446(05) BRFY -131B (041) JOINT SEAL/REPAIR	HASKELL	1	0.020	SH009	1 SH-9: OVER KING CREEK, 1.0 MILES EAST OF JCT SH-2	0	26,803	SMC=80/20 0	0	26,803	
PROPOSED BID OPENING YEAR: FY 2004 PROPOSED BID OPENING DATE: 02/2004 COMMISSION PROGRAM DATE : 03/2002											
20830(04) BHFY -NBIP (300) BRIDGE PAINTING	HASKELL	1	0.040	SH031	1 SH-31 AT MOUNTAIN FORK CREEK, 6.6 MI EAST OF SH-2 (PAINT)	0	66,500	0	0	66,500	
PROPOSED BID OPENING YEAR: FY 2004 PROPOSED BID OPENING DATE: 02/2004 COMMISSION PROGRAM DATE :											
20830(05) BHFY -131C (050) JOINT SEAL/REPAIR	HASKELL	1	0.040	SH031	1 SH-31 AT MOUNTAIN FORK CREEK, 6.6 MI EAST OF SH-2 (JOINT REPAIR)	0	66,500	0	0	66,500	
PROPOSED BID OPENING YEAR: FY 2004 PROPOSED BID OPENING DATE: 02/2004 COMMISSION PROGRAM DATE :											
6 PROJECTS						COUNTY 31 TOTALS					401,357
						0	401,357	0	0	401,357	
12326(04) BRFY -032C (184) BRIDGE & APPROACHES	HUGHES	3	0.220	SH009	1 SH 9: LITTLE WEWOKA CREEK, 8.3 MILES EAST OF SEMINOLE COUNTY LINE.	0	2,758,340	SMC 80/20 0	0	2,758,340	
PROPOSED BID OPENING YEAR: FY 2004 PROPOSED BID OPENING DATE: 09/2004 COMMISSION PROGRAM DATE : 08/1991											

07/23/2003
10:41:18

OKLAHOMA DEPARTMENT OF TRANSPORTATION
CONSTRUCTION PROGRAM
FEDERAL FISCAL YEAR 2004

PAGE: 20
JBPOC007

STIP 2004,2005, 2006

JOB PIECE	COUNTY	CD	MILES	HWY	PC DESCRIPTION	ADV. FED	FEDERAL	STATE	OTHER	TOTAL
20361(04)	JEFFERSON	7	0.200	COBRGE 3	COUNTY BRIDGE OVER A BRANCH OF BEAVER CREEK, 0.6 MILES SOUTH AND 0.5					
	BRO -134D (041)		CO		MILES WEST OF JCT US-70/SH-8 IN WAURIKA					
	BRIDGE & APPROACHES					0	208,000	0	52,000	260,000
	PROPOSED BID OPENING YEAR:									
	PROPOSED BID OPENING DATE:									
	COMMISSION PROGRAM DATE :									
20392(04)	JEFFERSON	7	0.000	COBRGE 3	CO BR: ON EW-193 OVER FOX BRANCH CREEK APPROX 1.5 MILE EAST OF SH-89					
	BRO -134D (042)		CO		& 3.0 MILES NORTH OF US-70					
	BRIDGE & APPROACHES					0	200,000	0	50,000	250,000
	PROPOSED BID OPENING YEAR:									
	PROPOSED BID OPENING DATE:									
	COMMISSION PROGRAM DATE :									
20847(04)	JEFFERSON	7	0.020	SH032	1 SH-32 AT RED CREEK, 8.1 MI EAST OF RYAN					
	BHFY -NBIP (311)				(PAINT)					
	BRIDGE PAINTING					0	27,900	0	0	27,900
	PROPOSED BID OPENING YEAR:									
	PROPOSED BID OPENING DATE:									
	COMMISSION PROGRAM DATE :									
20847(05)	JEFFERSON	7	0.020	SH032	1 SH-32 AT RED CREEK, 8.1 MI EAST OF RYAN					
	BHFY -134C (045)				(JOINT REPAIR)					
	JOINT SEAL/REPAIR					0	27,900	0	0	27,900
	PROPOSED BID OPENING YEAR:									
	PROPOSED BID OPENING DATE:									
	COMMISSION PROGRAM DATE :									
5 PROJECTS					COUNTY 34 TOTALS	0	1,003,800	0	228,000	1,231,800
18450(04)	JOHNSTON	3	0.285	COBRGE 3	CO BR: OVER PENNINGTON CR., 2.5 MI. N. AND 2.0 MI. E. OF MILL CREEK					
	BRF -135C (029)		CO							
	BRIDGE & APPROACHES					0	228,000	0	57,000	285,000
	PROPOSED BID OPENING YEAR:									
	PROPOSED BID OPENING DATE:									
	COMMISSION PROGRAM DATE :									
20603(04)	JOHNSTON	3	0.250	COBRGE 3	CO BR: OVER HORSE CREEK, 3.3 MILES EAST AND 1.1 MILE NORTH OF NIDA					
	BRO -135D (048)		CO							
	BRIDGE & APPROACHES					0	240,000	0	60,000	300,000
	PROPOSED BID OPENING YEAR:									
	PROPOSED BID OPENING DATE:									
	COMMISSION PROGRAM DATE :									
2 PROJECTS					COUNTY 35 TOTALS	0	468,000	0	117,000	585,000

STIP 2004,2005, 2006

JOB	PIECE	COUNTY	CD	MILES	HWY	PC	DESCRIPTION	ADV. FED	FEDERAL	STATE	OTHER	TOTAL
15593(05)*	KAY		4	0.230	IS035	1	I-35: BRIDGE AT THE SH 11 JCT WEST OF BLACKWELL.					
	IMY	-0035-4(192)	222	RW			RW FOR 15593(04)			SMC=90/10		
								0	1,256,000	0	0	1,256,000
RIGHT OF WAY												
PROPOSED R.W. ACQU. YEAR : FY 2004												
PROPOSED R.W. ACQU. DATE : 11/2003												
COMMISSION PROGRAM DATE : 11/1995												

15593(06)*	KAY		4	0.230	IS035	1	I-35: BRIDGE AT THE SH 11 JCT WEST OF BLACKWELL.					
	IMY	-0035-4(193)	222	UT			UT FOR 15593(04)			SMC=90/10		
								0	947,600	0	0	947,600
UTILITIES												
PROPOSED UTIL RELOC YEAR : FY 2004												
PROPOSED UTIL RELOC DATE : 11/2003												
COMMISSION PROGRAM DATE : 11/1995												

19410(04)	KAY		4	3.500	CO RD	3	COUNTY ROAD EW 23: BEGIN 5.5 MI EAST OF TONKAWA AT NS 325, EXTEND 2.0 MI EAST & THEN FROM NS 329 EXTEND 1.5 MI EAST					
	STP	-136C (058)		CO								
								0	256,000	0	64,000	320,000
RESURFACE												
PROPOSED BID OPENING YEAR: FY 2004												
PROPOSED BID OPENING DATE:												
COMMISSION PROGRAM DATE :												

20252(05)*	KAY		4	1.200	US077	1	SH-77: FROM US-60, EXTEND NORTH TO OTOE AVENUE IN PONCA CITY					
	STPY	-136A (069)		RW			RW FOR 20252(04)			SMC=80/20		
								0	55,311	0	0	55,311
RIGHT OF WAY												
PROPOSED R.W. ACQU. YEAR : FY 2004												
PROPOSED R.W. ACQU. DATE : 06/2004												
COMMISSION PROGRAM DATE : 10/2002												

20252(06)*	KAY		4	1.200	US077	1	SH-77: FROM US-60, EXTEND NORTH TO OTOE AVENUE IN PONCA CITY					
	STPY	-136A (070)		UT			UT FOR 20252(04)			SMC=80/20		
								0	63,063	0	0	63,063
UTILITIES												
PROPOSED UTIL RELOC YEAR : FY 2004												
PROPOSED UTIL RELOC DATE : 08/2004												
COMMISSION PROGRAM DATE : 10/2002												

20589(04)	KAY		4	0.300	COBRGE	3	COUNTY BRIDGE OVER THE ARKANSAS RIVER, 1.2 MILES EAST AND 1.0 MILES NORTH OF THE US-60/US-77 JCT IN PONCA CITY					
	BRO	-136D (078)		CO						(S-10)		
								0	700,000	0	1,500,000	2,200,000
BRIDGE & APPROACHES												
PROPOSED BID OPENING YEAR: FY 2004												
PROPOSED BID OPENING DATE:												
COMMISSION PROGRAM DATE :												

07/23/2003
10:41:18

OKLAHOMA DEPARTMENT OF TRANSPORTATION
CONSTRUCTION PROGRAM
FEDERAL FISCAL YEAR 2004

PAGE: 22
JBPOC007

STIP 2004,2005, 2006

JOB PIECE	COUNTY	CD	MILES	HWY	PC DESCRIPTION	ADV. FED	FEDERAL	STATE	OTHER	TOTAL
20857(04)	KAY	4	0.030	US177	1 US-177 AT DRY CREEK, 3.0 MI NORTH OF SH-11					
	BRFY -NBIP (318)				(PAINT)					
	BRIDGE PAINTING					0	40,660	0	0	40,660
	PROPOSED BID OPENING YEAR:									
	PROPOSED BID OPENING DATE:									
	COMMISSION PROGRAM DATE :									

20857(05)	KAY	4	0.030	US177	1 US-177 AT DRY CREEK, 3.0 MI NORTH OF SH-11					
	BRFY -136C (082)				(JOINT REPAIR)					
	JOINT SEAL/REPAIR					0	40,661	0	0	40,661
	PROPOSED BID OPENING YEAR:									
	PROPOSED BID OPENING DATE:									
	COMMISSION PROGRAM DATE :									

8 PROJECTS					COUNTY 36 TOTALS	0	3,359,295	0	1,564,000	4,923,295

19414(04)	KINGFISHER	4	4.000	CO RD	3 CO RD: BEG 1.7 MI SOUTH & 9.2 MI EAST OF DOVER, EXT 4.0 MI EAST TO					
	STP -137C (027)			CO	KINGFISHER C/L					
	RESURFACE					0	384,000	0	96,000	480,000
	PROPOSED BID OPENING YEAR:									
	PROPOSED BID OPENING DATE:									
	COMMISSION PROGRAM DATE :									

20860(04)	KINGFISHER	4	0.190	US081	1 US-81 AT THE CIMARRON RIVER, 6.9 MI NORTH OF SH-33					
	BH FY -011N (065)				SOUTHBOUND BRIDGE, JOINT REPAIR, DECK SEAL, BEAM END REPAIR					
	JOINT SEAL/REPAIR					0	75,000	0	0	75,000
	PROPOSED BID OPENING YEAR:									
	PROPOSED BID OPENING DATE:									
	COMMISSION PROGRAM DATE :									

21014(04)	KINGFISHER	4	0.270	COBRGE	3 COUNTY BRIDGE OVER TURKEY CREEK, 2.5 MILES NORTH & 2.5 MILES WEST OF JCT					
	BRF -137C (032)			CO	SH-51/US-81					
	BRIDGE & APPROACHES					0	400,000	0	100,000	500,000
	PROPOSED BID OPENING YEAR:									
	PROPOSED BID OPENING DATE:									
	COMMISSION PROGRAM DATE :									

3 PROJECTS					COUNTY 37 TOTALS	0	859,000	0	196,000	1,055,000

07/23/2003
10:41:18

OKLAHOMA DEPARTMENT OF TRANSPORTATION
CONSTRUCTION PROGRAM
FEDERAL FISCAL YEAR 2004

PAGE: 23
JBPOC007

STIP 2004,2005, 2006

JOB PIECE	COUNTY	CD	MILES	HWY	PC DESCRIPTION	ADV. FED	FEDERAL	STATE	OTHER	TOTAL
20169(04)	KIOWA	5	0.200	COBRGE 3	COUNTY BRIDGE & APPROACHES OVER PECAN CREEK, 9.0 MILES SOUTH & 2.4 MILES EAST OF MOUNTAIN VIEW					
BRO	-138D (055)	CO								
	BRIDGE & APPROACHES					0	60,000	0	240,000	300,000
PROPOSED BID OPENING YEAR: FY 2004										
PROPOSED BID OPENING DATE:										
COMMISSION PROGRAM DATE :										
20274(05)*	KIOWA	5	0.050	SH044 1	SH-44: AT SOUTH ELK CREEK, 3.2 MILES NORTH OF JCT SH-9					
BRFY	-138C (058)	RW			RW FOR 20274(04)			SMC=80/20		
	RIGHT OF WAY					0	84,000	0	0	84,000
PROPOSED R.W. ACQU. YEAR : FY 2004										
PROPOSED R.W. ACQU. DATE : 04/2004										
COMMISSION PROGRAM DATE : 10/2002										
20274(06)*	KIOWA	5	0.050	SH044 1	SH-44: AT SOUTH ELK CREEK, 3.2 MILES NORTH OF JCT SH-9					
BRFY	-138C (059)	UT			UT FOR 20274(04)			SMC=80/20		
	UTILITIES					0	87,000	0	0	87,000
PROPOSED UTIL RELOC YEAR : FY 2004										
PROPOSED UTIL RELOC DATE : 06/2004										
COMMISSION PROGRAM DATE : 10/2002										
20421(04)	KIOWA	5	0.200	COBRGE 3	COUNTY BRIDGE OVER AN UNNAMED CREEK, 1.0 MILES WEST AND 1.3 MILES SOUTH OF COOPERTON					
BRO	-138D (060)	CO								
	BRIDGE & APPROACHES					0	125,000	0	125,000	250,000
PROPOSED BID OPENING YEAR: FY 2004										
PROPOSED BID OPENING DATE:										
COMMISSION PROGRAM DATE :										
4 PROJECTS					COUNTY 38 TOTALS	0	356,000	0	365,000	721,000
20643(04)	LATIMER	2	0.200	COBRGE 3	COUNTY BRIDGE OVER BRAZIL CREEK, 4.5 MILES NORTH AND 6.5 MILES EAST OF RED OAK					
BRO	-139D (045)	CO								
	BRIDGE & APPROACHES					0	247,200	0	61,800	309,000
PROPOSED BID OPENING YEAR: FY 2004										
PROPOSED BID OPENING DATE:										
COMMISSION PROGRAM DATE :										
1 PROJECTS					COUNTY 39 TOTALS	0	247,200	0	61,800	309,000

07/23/2003
10:41:18

OKLAHOMA DEPARTMENT OF TRANSPORTATION
CONSTRUCTION PROGRAM
FEDERAL FISCAL YEAR 2004

PAGE: 26
JBPOC007

STIP 2004,2005, 2006

JOB PIECE	COUNTY	CD	MILES	HWY	PC DESCRIPTION	ADV. FED	FEDERAL	STATE	OTHER	TOTAL	
18965(04)*	LINCOLN	3	2.700	SH099	1 SH-99: FROM 3.3 MI NORTH OF PRAGUE EXT 2.7 MI						
	NHY	-012N (086)						SMC=80/20			
		GRADE, DRAIN & SURFACE				0	5,602,500	0	0	5,602,500	
PROPOSED BID OPENING YEAR: FY 2004											
PROPOSED BID OPENING DATE: 11/2003											
COMMISSION PROGRAM DATE : 11/2000											
20242(04)	LINCOLN	3	0.040	SH018	1 SH-18 AT QUAPAW CREEK, 1.2 MILES NORTH OF JCT US-62						
	BRFY	-141C (101)			(PROJECT ADVANCED TO UTILIZE IRR/BIA FUNDS)			SMC=80/20			
		BRIDGE & APPROACHES				0	973,185	0	1,500,000	2,473,185	
PROPOSED BID OPENING YEAR: FY 2004											
PROPOSED BID OPENING DATE: 09/2004											
COMMISSION PROGRAM DATE : 10/2002											
20242(05)*	LINCOLN	3	0.040	SH018	1 SH-18 AT QUAPAW CREEK, 1.2 MILES NORTH OF JCT US-62						
	BRFY	-141C (102)		RW	RW FOR 20242(04)			SMC=80/20			
		RIGHT OF WAY				0	154,500	0	0	154,500	
PROPOSED R.W. ACQU. YEAR : FY 2004											
PROPOSED R.W. ACQU. DATE : 11/2003											
COMMISSION PROGRAM DATE : 10/2002											
20242(06)*	LINCOLN	3	0.040	SH018	1 SH-18 AT QUAPAW CREEK, 1.2 MILES NORTH OF JCT US-62						
	BRFY	-141C (103)		UT	UT FOR 20242(04)			SMC=80/20			
		UTILITIES				0	154,500	0	0	154,500	
PROPOSED UTIL RELOC YEAR : FY 2004											
PROPOSED UTIL RELOC DATE : 11/2003											
COMMISSION PROGRAM DATE : 10/2002											
14 PROJECTS						COUNTY 41 TOTALS					
						0	19,857,381	0	10,412,000	30,269,381	
12307(05)*	LOGAN	4	0.620	SH033	1 SH 33: 2 BRIDGES AT PAWNEE & COX CRKS, 4.1 & 4.5 MI EAST OF KINGFISHERC/L						
	BRFY	-042B (244)		RW	R/W FOR 12307(04)			(S-22) SMC 80/20			
		RIGHT OF WAY				0	185,989	0	0	185,989	
PROPOSED R.W. ACQU. YEAR : FY 2004											
PROPOSED R.W. ACQU. DATE : 03/2004											
COMMISSION PROGRAM DATE : 08/1991											
12307(06)*	LOGAN	4	0.620	SH033	1 SH 33: 2 BRS AT PAWNEE & COX CREEKS, 4.1 & 4.5 MILES EAST OF KINGFISHERC/L						
	BRFY	-042B (245)		UT	UT FOR 12307(04)			(S-22) SMC 80/20			
		UTILITIES				0	175,876	0	0	175,876	
PROPOSED UTIL RELOC YEAR : FY 2004											
PROPOSED UTIL RELOC DATE : 05/2004											
COMMISSION PROGRAM DATE : 08/1991											

07/23/2003
10:41:18

OKLAHOMA DEPARTMENT OF TRANSPORTATION
CONSTRUCTION PROGRAM
FEDERAL FISCAL YEAR 2004

PAGE: 27
JBPOC007

STIP 2004,2005, 2006

JOB PIECE	COUNTY	CD	MILES	HWY	PC DESCRIPTION	ADV. FED	FEDERAL	STATE	OTHER	TOTAL
18265(04)	LOGAN	4	0.500	COBRGE 3	CO BR OVER BEAVER CREEK 7.0 MI. S. AND 1.5 MI. E. OF THE SH51/US77 JCT.					
	BRO -142D (045)		CO							
	BRIDGE & APPROACHES					0	468,800	0	117,200	586,000
PROPOSED BID OPENING YEAR: FY 2004										
PROPOSED BID OPENING DATE:										
COMMISSION PROGRAM DATE :										
20073(04)	LOGAN	4	0.400	COBRGE 3	COUNTY BRIDGE OVER COTTONWOOD CREEK, 2.0 MILES WEST AND 4.0 MILES SOUTH OF JCT US-77/SH-33 IN GUTHRIE					
	BRO -142D (075)		CO							
	BRIDGE & APPROACHES					0	95,400	0	474,600	570,000
PROPOSED BID OPENING YEAR: FY 2004										
PROPOSED BID OPENING DATE:										
COMMISSION PROGRAM DATE :										
20270(04)*	LOGAN	4	2.140	IS035	1 I-35: FROM SEWARD ROAD, EXTEND NORTH TO ROLLER COASTER BRIDGE(CONCRETE BOND OVERLAY WITH DOWELS & BRIDGE REPLACE)					
	IMY -0035-4(197)	152								
	RESURFACE					0	5,150,000	0	0	5,150,000
PROPOSED BID OPENING YEAR: FY 2004										
PROPOSED BID OPENING DATE: 11/2003										
COMMISSION PROGRAM DATE : 10/2002										
20861(04)	LOGAN	4	0.020	SH074	1 SH-74 AT CROW CREEK, 11.0 MI NORTH OF SH-33 (PAINT)					
	BH FY -NBIP (319)									
	BRIDGE PAINTING					0	27,842	0	0	27,842
PROPOSED BID OPENING YEAR: FY 2004										
PROPOSED BID OPENING DATE: 03/2004										
COMMISSION PROGRAM DATE :										
20861(05)	LOGAN	4	0.020	SH074	1 SH-74 AT CROW CREEK, 11.0 MI NORTH OF SH-33 (JOINT REPAIR)					
	BH FY -142C (083)									
	JOINT SEAL/REPAIR					0	27,842	0	0	27,842
PROPOSED BID OPENING YEAR: FY 2004										
PROPOSED BID OPENING DATE: 03/2004										
COMMISSION PROGRAM DATE :										
7 PROJECTS						COUNTY 42 TOTALS				
						0	6,131,749	0	591,800	6,723,549
19462(04)	LOVE	7	0.056	US077	1 US-77: OVER HICKORY CREEK, 6.9 MILES NORTH OF JCT WEST SH-32					
	BR FY -NBIP (243)									
	BRIDGE PAINTING					0	235,153	0	0	235,153
PROPOSED BID OPENING YEAR: FY 2004										
PROPOSED BID OPENING DATE: 06/2004										
COMMISSION PROGRAM DATE : 03/2002										

07/23/2003
10:41:18

OKLAHOMA DEPARTMENT OF TRANSPORTATION
CONSTRUCTION PROGRAM
FEDERAL FISCAL YEAR 2004

PAGE: 28
JBPOC007

STIP 2004,2005, 2006

JOB PIECE	COUNTY	CD	MILES	HWY	PC DESCRIPTION	ADV. FED	FEDERAL	STATE	OTHER	TOTAL
19462(05)	LOVE	7	0.056	US077	1 US-77: OVER HICKORY CREEK, 6.9 MILES NORTH OF JCT WEST SH-32					
	BRFY	-143C (027)						SMC=80/20		
		JOINT SEAL/REPAIR				0	78,754	0	0	78,754
PROPOSED BID OPENING YEAR: FY 2004										
PROPOSED BID OPENING DATE: 06/2004										
COMMISSION PROGRAM DATE : 03/2002										
19576(04)*	LOVE	7	7.000	IS035	1 I-35: FROM TEXAS STATE LINE, EXTEND NORTH 7.0 MILES					
	IMY	-0035-1(125) 000						SMC=90/10		
		RESURFACE				0	10,506,000	0	0	10,506,000
PROPOSED BID OPENING YEAR: FY 2004										
PROPOSED BID OPENING DATE: 01/2004										
COMMISSION PROGRAM DATE : 11/2001										
19576(05)*	LOVE	7	0.200	IS035	1 I-35: BRIDGES OVER US-77 AND RAILROAD, 8.1 MILES NORTH OF TEXASSTATE					
	BRIY	-0035-1(129) 008			LINE (PARALLEL BRIDGES)			SMC=90/10		
		BRIDGE & APPROACHES				0	4,259,717	0	0	4,259,717
PROPOSED BID OPENING YEAR: FY 2004										
PROPOSED BID OPENING DATE: 09/2004										
COMMISSION PROGRAM DATE :										
4 PROJECTS						COUNTY 43 TOTALS				
						0	15,079,624	0	0	15,079,624
13574(05)*	MCCLAIN	3	1.040	US062	1 US-62 FROM 0.15 MILE WEST OF THE C/L NORTHEAST THROUGH BLANCHARD					
	STPY	-144B (049)		RW	R/W FOR 13574(04)			(H-42)	SMC 80/20	
		RIGHT OF WAY				0	530,450	0	0	530,450
PROPOSED R.W. ACQU. YEAR : FY 2004										
PROPOSED R.W. ACQU. DATE : 09/2004										
COMMISSION PROGRAM DATE : 09/1987										
17978(04)	MCCLAIN	3	0.020	IS035	1 I-35: OVER SH-74, N. OF PURCELL					
	BHIY	-NBIP-0(139) 000			PARALLEL BRIDGES			(S-16)	SMC 80/20	
		BRIDGE PAINTING				0	57,962	0	0	57,962
PROPOSED BID OPENING YEAR: FY 2004										
PROPOSED BID OPENING DATE: 04/2004										
COMMISSION PROGRAM DATE : 07/1999										
17978(05)	MCCLAIN	3	0.020	IS035	1 I-35: OVER SH-74, N. OF PURCELL					
	BHIY	-0035-2(249) 094			PARALLEL BRIDGES			(S-16)	SMC 80/20	
		JOINT SEAL/REPAIR				0	46,370	0	0	46,370
PROPOSED BID OPENING YEAR: FY 2004										
PROPOSED BID OPENING DATE: 04/2004										
COMMISSION PROGRAM DATE : 07/1999										

07/23/2003
10:41:18

OKLAHOMA DEPARTMENT OF TRANSPORTATION
CONSTRUCTION PROGRAM
FEDERAL FISCAL YEAR 2004

PAGE: 29
JBPOC007

STIP 2004,2005, 2006

JOB PIECE	COUNTY	CD	MILES	HWY	PC	DESCRIPTION	ADV. FED	FEDERAL	STATE	OTHER	TOTAL
17979(04)	MCCLAIN	3	0.040	IS035	1	I-35: SH-74 OVER I-35, S. OF PURCELL					
	IMY	-NBIP-0(141)	000			PARALLEL BRIDGES			(S-16)	SMC 90/10	
						BRIDGE PAINTING	0	64,918	0	0	64,918
						PROPOSED BID OPENING YEAR: FY 2004					
						PROPOSED BID OPENING DATE: 04/2004					
						COMMISSION PROGRAM DATE : 07/1999					
17979(05)	MCCLAIN	3	0.040	IS035	1	I-35: SH-74 OVER I-35, S. OF PURCELL					
	IMY	-0035-2(251)	104			PARALLEL BRIDGES			(S-16)	SMC 90/10	
						JOINT SEAL/REPAIR	0	88,102	0	0	88,102
						PROPOSED BID OPENING YEAR: FY 2004					
						PROPOSED BID OPENING DATE: 04/2004					
						COMMISSION PROGRAM DATE : 07/1999					
17980(04)	MCCLAIN	3	0.037	IS035	1	I-35: OVER SH-74G, N. OF PURCELL					
	BHIY	-NBIP-0(143)	000			BRIDGE PAINTING	0	28,981	(S-16)	SMC 80/20	
									0	0	28,981
						PROPOSED BID OPENING YEAR: FY 2004					
						PROPOSED BID OPENING DATE: 04/2004					
						COMMISSION PROGRAM DATE : 07/1999					
17980(05)	MCCLAIN	3	0.037	IS035	1	I-35: OVER SH-74G, N. OF PURCELL					
	BHIY	-0035-2(253)	096			JOINT SEAL/REPAIR	0	23,185	(S-16)	SMC 80/20	
									0	0	23,185
						PROPOSED BID OPENING YEAR: FY 2004					
						PROPOSED BID OPENING DATE: 04/2004					
						COMMISSION PROGRAM DATE : 07/1999					
17996(04)	MCCLAIN	3	0.020	IS035	1	I-35: OVER WALNUT CREEK OVERFLOW, .6 MI. N. OF JCT. SH-39					
	BHIY	-NBIP-0(191)	000			PARALLEL BRIDGES			(S-16)	SMC 80/20	
						BRIDGE PAINTING	0	59,702	0	0	59,702
						PROPOSED BID OPENING YEAR: FY 2004					
						PROPOSED BID OPENING DATE: 04/2004					
						COMMISSION PROGRAM DATE : 07/1999					
17996(05)	MCCLAIN	3	0.020	IS035	1	I-35: OVER WALNUT CREEK OVERFLOW, .6 MI. N. OF JCT. SH-39					
	BHIY	-0035-2(258)	092			PARALLEL BRIDGES			(S-16)	SMC 80/20	
						JOINT SEAL/REPAIR	0	47,762	0	0	47,762
						PROPOSED BID OPENING YEAR: FY 2004					
						PROPOSED BID OPENING DATE: 04/2004					
						COMMISSION PROGRAM DATE : 07/1999					

07/23/2003
10:41:18

OKLAHOMA DEPARTMENT OF TRANSPORTATION
CONSTRUCTION PROGRAM
FEDERAL FISCAL YEAR 2004

PAGE: 31
JBPOC007

STIP 2004,2005, 2006

JOB PIECE	COUNTY	CD	MILES	HWY	PC DESCRIPTION	ADV. FED	FEDERAL	STATE	OTHER	TOTAL	
19140(05)	MCCURTAIN	2	7.000	CO RD	3 COUNTY ROAD: BEGIN APPROXIMATELY 8.0 MILES NORTH AND 0.2 MILES EAST OF STP -145C (089) BETHEL AND EXTEND NORTH 7.0 MILES (PART IN LEFLORE CO) GRADE,DRAINING,BRIDGE & SURFACE	0	1,500,000	0	1,500,000	3,000,000	
PROPOSED BID OPENING YEAR: FY 2004											
PROPOSED BID OPENING DATE:											
COMMISSION PROGRAM DATE :											
19140(12)	MCCURTAIN	2	7.000	CO RD	3 COUNTY ROAD: BEGIN APPROX 8.0 MILES NORTH AND 0.2 MILES EAST OF BETHEL AND STP -145C (120) RW EXT NORTH 7.0 MILES (PART IN LEFLORE CO) RW FOR 19140(05) RIGHT OF WAY	0	20,000	0	5,000	25,000	
PROPOSED R.W. ACQU. YEAR : FY 2004											
PROPOSED R.W. ACQU. DATE :											
COMMISSION PROGRAM DATE :											
19140(13)	MCCURTAIN	2	7.000	CO RD	3 COUNTY ROAD: BEGIN APPROX 8.0 MILES NORTH AND 0.2 MILES EAST OF BETHEL AND STP -145C (121) UT EXT NORTH 7.0 MILES (PART IN LEFLORE CO) UT FOR 19140(05) UTILITIES	0	4,000	0	1,000	5,000	
PROPOSED UTIL RELOC YEAR : FY 2004											
PROPOSED UTIL RELOC DATE :											
COMMISSION PROGRAM DATE :											
20151(04)	MCCURTAIN	2	0.200	COBRGE	3 COUNTY BRIDGE & APPROACHES OVER WHEELLOCK CREEK,0.8 MILES NORTH OF MILLERTON BRO -145D (109) CO & 1.45 MILES EAST ON EW 208 BRIDGE & APPROACHES	0	176,000	0	44,000	220,000	
PROPOSED BID OPENING YEAR: FY 2004											
PROPOSED BID OPENING DATE:											
COMMISSION PROGRAM DATE :											
6 PROJECTS						COUNTY 45 TOTALS					
						0	2,141,243	0	1,550,000	3,691,243	
06308(04)*	MCINTOSH	1	4.240	IS040	1 I-40 FROM 1.0 MILE EAST OF SH-150 EAST TO WEST OF US-69. (MP 260 TO 264) IMY -0040-6(210) 259 SMC 90/10 RESURFACE	0	9,805,600	0	0	9,805,600	
PROPOSED BID OPENING YEAR: FY 2004											
PROPOSED BID OPENING DATE: 01/2004											
COMMISSION PROGRAM DATE : 12/1994											
20583(04)	MCINTOSH	1	0.125	COBRGE	3 COUNTY BRIDGE ON EW 105, 0.3 MILES WEST OF SHADY GROVE BRO -146D (053) CO BRIDGE & APPROACHES	0	128,000	0	32,000	160,000	
PROPOSED BID OPENING YEAR: FY 2004											
PROPOSED BID OPENING DATE:											
COMMISSION PROGRAM DATE :											
2 PROJECTS						COUNTY 46 TOTALS					
						0	9,933,600	0	32,000	9,965,600	

STIP 2004,2005, 2006

JOB PIECE	COUNTY	CD	MILES	HWY	PC	DESCRIPTION	ADV. FED	FEDERAL	STATE	OTHER	TOTAL
20442(04)	MARSHALL	2	0.200	COBRGE	3	COUNTY BRIDGE OVER ROCK CREEK, 3.8 MILES SOUTH AND 0.5 MILES WEST OF KINGSTON					
	BRO -148D (036)		CO								
	BRIDGE & APPROACHES										
	PROPOSED BID OPENING YEAR: FY 2004										
	PROPOSED BID OPENING DATE:										
	COMMISSION PROGRAM DATE :										
1	PROJECTS					COUNTY 48 TOTALS	0	150,000	0	256,200	406,200
16231(04)*	MURRAY	7	0.160	SH007	1	SH 7 WESTBOUND OVER WASHITA RIVER, .8 MILE WEST OF JCT US 77.					
	BHfy -021N (004)									SMC 80/20	
	BRIDGE & APPROACHES										
	PROPOSED BID OPENING YEAR: FY 2004										
	PROPOSED BID OPENING DATE: 03/2004										
	COMMISSION PROGRAM DATE : 08/1997										
0							0	3,802,541	0	0	3,802,541
19682(04)	MURRAY	7	0.200	COBRGE	3	BRIDGE & APPROACHES: ON EW 167 OVER AN UNNAMED TRIBUTARY TO CHIGLEY SANDY CREEK, APPROX 4.8 MILES EAST OF JOY					
	BRO -150D (031)		CO								
	BRIDGE & APPROACHES										
	PROPOSED BID OPENING YEAR: FY 2004										
	PROPOSED BID OPENING DATE:										
	COMMISSION PROGRAM DATE :										
2	PROJECTS					COUNTY 50 TOTALS	0	3,942,541	0	35,000	3,977,541
08125(04)*	MUSKOGEE	1	0.630	US069	1	US 69 @ REMOVE A RR OVERPASS IN MUSKOGEE APPROX. 0.4 MI. N. OF US 64.					
	BRfy -013N (023)									(H-14) SMC 80/20	
	GRADE, DRAIN & SURFACE										
	PROPOSED BID OPENING YEAR: FY 2004										
	PROPOSED BID OPENING DATE: 07/2004										
	COMMISSION PROGRAM DATE : 05/1987										
0							0	3,567,454	0	0	3,567,454
08125(09)*	MUSKOGEE	1	0.360	US069	1	US 69: US-64 TO COURT ST, AND MILITARY BLVD TO US-62 RDWY CONNECTIONS FOR 08125(04)					
	NHY -013N (076)									(H-14) SMC=80/20	
	GRADE, DRAIN & SURFACE										
	PROPOSED BID OPENING YEAR: FY 2004										
	PROPOSED BID OPENING DATE: 07/2004										
	COMMISSION PROGRAM DATE : 05/1987										
0							0	7,648,775	0	0	7,648,775

07/23/2003
10:41:18

OKLAHOMA DEPARTMENT OF TRANSPORTATION
CONSTRUCTION PROGRAM
FEDERAL FISCAL YEAR 2004

PAGE: 33
JBPOC007

STIP 2004,2005, 2006

JOB PIECE	COUNTY	CD	MILES	HWY	PC DESCRIPTION	ADV. FED	FEDERAL	STATE	OTHER	TOTAL
14994(11)	MUSKOGEE	1	0.150	US064	1 US-64: OVER UNNAMED CREEK 7.68 MI. SOUTH OF JCT. SH-165 (5 LANE BRIDGE) BRFY -151C (005) BRIDGE & APPROACHES					
					RDWY=14994(04) (DEL FR 08-03, ADD TO 11-03; PLAN REVISIONS) SMC 80/20	0	1,784,000	0	0	1,784,000
PROPOSED BID OPENING YEAR: FY 2004										
PROPOSED BID OPENING DATE: 11/2003										
COMMISSION PROGRAM DATE : 12/1994										
18473(04)	MUSKOGEE	1	0.317	COBRGE 3	CO BR: OVER CANE CREEK, 2 MI. N. AND 2.2 MI. W. OF BOYNTON BRO -151D (065) BRIDGE & APPROACHES					
						0	136,310	0	183,690	320,000
PROPOSED BID OPENING YEAR: FY 2004										
PROPOSED BID OPENING DATE:										
COMMISSION PROGRAM DATE :										
19703(05)	MUSKOGEE	1	0.000	US069	1 DIVISION #1 SILANE BRIDGE DECK TREATMENTS AT VARIOUS LOCATIONS STPY -151H (121) BRIDGE WATER PROOF SEAL					
						0	200,000	0	0	200,000
PROPOSED BID OPENING YEAR: FY 2004										
PROPOSED BID OPENING DATE: 04/2004										
COMMISSION PROGRAM DATE :										
20834(04)	MUSKOGEE	1	0.070	US062	1 US-62 AT THE MKT (UP) RAILROAD BRFY -NBIP (304) BRIDGE PAINTING					
					(PAINT)	0	118,192	0	0	118,192
PROPOSED BID OPENING YEAR: FY 2004										
PROPOSED BID OPENING DATE: 02/2004										
COMMISSION PROGRAM DATE :										
20834(05)	MUSKOGEE	1	0.070	US062	1 US-62 AT THE MKT (UP) RAILROAD BRFY -151A (120) JOINT SEAL/REPAIR					
					(JOINT REPAIR)	0	118,192	0	0	118,192
PROPOSED BID OPENING YEAR: FY 2004										
PROPOSED BID OPENING DATE: 02/2004										
COMMISSION PROGRAM DATE :										
7 PROJECTS										
COUNTY 51 TOTALS						0	13,572,923	0	183,690	13,756,613
19656(05)	NOBLE	4	0.000	US077	1 DIVISION 4: SILANE BRIDGE DECK TREATMENT AT VARIOUS LOCATIONS STPY -152H (052) BRIDGE WATER PROOF SEAL					
						0	100,000	0	0	100,000
PROPOSED BID OPENING YEAR: FY 2004										
PROPOSED BID OPENING DATE: 04/2004										
COMMISSION PROGRAM DATE :										

07/23/2003
10:41:18

OKLAHOMA DEPARTMENT OF TRANSPORTATION
CONSTRUCTION PROGRAM
FEDERAL FISCAL YEAR 2004

PAGE: 34
JBPOC007

STIP 2004,2005, 2006

JOB PIECE	COUNTY	CD	MILES	HWY	PC DESCRIPTION	ADV. FED	FEDERAL	STATE	OTHER	TOTAL
20119(04)	NOBLE	4	6.000	CO RD	3 COUNTY ROAD NS 237, FROM RED ROCK NORTH 6.0 MILES					
STP	-152C (049)	CO								
GRADE, DRAIN & SURFACE						0	1,093,600	0	273,400	1,367,000
PROPOSED BID OPENING YEAR:	FY 2004									
PROPOSED BID OPENING DATE:										
COMMISSION PROGRAM DATE :										
20273(04)*	NOBLE	4	6.000	IS035	1 I-35: FROM MILE MARKER 203 TO 209 (UNBONDED CONCETE PAVEMENT)					
IMY	-0035-4(198)	203						SMC=90/10		
RESURFACE						0	8,240,000	0	0	8,240,000
PROPOSED BID OPENING YEAR:	FY 2004									
PROPOSED BID OPENING DATE:	09/2004									
COMMISSION PROGRAM DATE :	10/2002									
20715(04)	NOBLE	4	0.200	COBRGE	3 COUNTY BRIDGE OVER BUNCH CREEK, 2.0 MILES SOUTH AND 6.7 MILES WEST OF					
BRO	-152D (051)	CO			JCT SH-15/US-77					
BRIDGE & APPROACHES						0	184,000	0	126,000	310,000
PROPOSED BID OPENING YEAR:	FY 2004									
PROPOSED BID OPENING DATE:										
COMMISSION PROGRAM DATE :	06/2003									
20864(04)	NOBLE	4	0.020	SH086	1 SH-86 AT COW CREEK, 8.7 MI NORTH OF PAYNE COUNTY LINE					
BH FY	-NBIP (322)				(PAINT)					
BRIDGE PAINTING						0	27,656	0	0	27,656
PROPOSED BID OPENING YEAR:	FY 2004									
PROPOSED BID OPENING DATE:	03/2004									
COMMISSION PROGRAM DATE :										
20864(05)	NOBLE	4	0.020	SH086	1 SH-86 AT COW CREEK, 8.7 MI NORTH OF PAYNE COUNTY LINE					
BH FY	-152C (053)				(JOINT REPAIR)					
JOINT SEAL/REPAIR						0	27,656	0	0	27,656
PROPOSED BID OPENING YEAR:	FY 2004									
PROPOSED BID OPENING DATE:	03/2004									
COMMISSION PROGRAM DATE :										
6 PROJECTS	COUNTY 52 TOTALS					0	9,672,912	0	399,400	10,072,312
10462(05)*	NOWATA	8	0.600	US060	1 US-60 AT SALT CR APPROX 0.6 MI E OF SH-28 JCT.					
NHY	-018N (026)	RW			RW FOR 12462(04)			SMC=80/20		
RIGHT OF WAY						0	164,800	0	0	164,800
PROPOSED R.W. ACQU. YEAR :	FY 2004									
PROPOSED R.W. ACQU. DATE :	03/2004									
COMMISSION PROGRAM DATE :	08/1991									

07/23/2003
10:41:18

OKLAHOMA DEPARTMENT OF TRANSPORTATION
CONSTRUCTION PROGRAM
FEDERAL FISCAL YEAR 2004

PAGE: 35
JBPOC007

STIP 2004,2005, 2006

JOB PIECE	COUNTY	CD	MILES	HWY	PC DESCRIPTION	ADV. FED	FEDERAL	STATE	OTHER	TOTAL
10462(06)*	NOWATA	8	0.600	US060	1 US-60 AT SALT CR APPROX 0.6 MI E OF SH-28 JCT.					
	NHY	-018N (027)	UT		UT FOR 12462(04)			SMC=80/20		
					UTILITIES	0	154,500	0	0	154,500
					PROPOSED UTIL RELOC YEAR : FY 2004					
					PROPOSED UTIL RELOC DATE : 03/2004					
					COMMISSION PROGRAM DATE : 08/1991					
2 PROJECTS							319,300	0	0	319,300
COUNTY 53 TOTALS						0	319,300	0	0	319,300
17975(04)	OKFUSKEE	3	0.040	IS040	1 I-40: SH-48 OVER I-40, 3.9 MI. E. OF SEMINOLE C/L					
	BHIY	-NBIP-0(151) 000						SMC 80/20		
					BRIDGE PAINTING	0	47,528	0	0	47,528
					PROPOSED BID OPENING YEAR: FY 2004					
					PROPOSED BID OPENING DATE: 04/2004					
					COMMISSION PROGRAM DATE : 07/1999					
17975(05)	OKFUSKEE	3	0.040	IS040	1 I-40: SH-48 OVER I-40, 3.9 MI. E. OF SEMINOLE C/L					
	BHIY	-0040-5(353) 217						SMC 80/20		
					JOINT SEAL/REPAIR	0	32,458	0	0	32,458
					PROPOSED BID OPENING YEAR: FY 2004					
					PROPOSED BID OPENING DATE: 04/2004					
					COMMISSION PROGRAM DATE : 07/1999					
19406(04)	OKFUSKEE	3	0.200	COBRGE 3	CO BR: OVER SIXSHOOTER CREEK, 2.5 MI SOUTH & 0.8 MI EAST OF OKFUSKEE					
	BRF	-154C (040)	CO							
					BRIDGE & APPROACHES	0	294,170	0	155,830	450,000
					PROPOSED BID OPENING YEAR: FY 2004					
					PROPOSED BID OPENING DATE:					
					COMMISSION PROGRAM DATE :					
20078(04)	OKFUSKEE	3	0.200	COBRGE 3	COUNTY BRIDGE & APPROACHES 1.6 MILES WEST OF MICAWBER (REPLACE LOW					
	STP	-154C (049)	CO		WATER XING)					
					BRIDGE & APPROACHES	0	292,300	0	157,700	450,000
					PROPOSED BID OPENING YEAR: FY 2004					
					PROPOSED BID OPENING DATE:					
					COMMISSION PROGRAM DATE :					
4 PROJECTS							666,456	0	313,530	979,986
COUNTY 54 TOTALS						0	666,456	0	313,530	979,986

07/23/2003
10:41:18

OKLAHOMA DEPARTMENT OF TRANSPORTATION
CONSTRUCTION PROGRAM
FEDERAL FISCAL YEAR 2004

PAGE: 36
JBPOC007

STIP 2004,2005, 2006

JOB PIECE	COUNTY	CD	MILES	HWY	PC DESCRIPTION	ADV. FED	FEDERAL	STATE	OTHER	TOTAL
06320(04)	OKLAHOMA	4	1.750	SH074	1 SH 74 (N. PORTLAND) FROM BLOODY RUSH CREEK, NORTH TO WATERLOO. (LONG APPROACHES)				SMC 80/20	
	BRFY	-055C (660)				0	4,944,000	0	0	4,944,000
GRADE,DRAINING,BRIDGE & SURFACE										
PROPOSED BID OPENING YEAR: FY 2004										
PROPOSED BID OPENING DATE: 04/2004										
COMMISSION PROGRAM DATE : 08/1997										
08400(04)*	OKLAHOMA	4	2.350	IS040	1 I-40 FR MACARTHUR RD, EXT EAST TO I-44 JCT (MEDIAN BARRIER, STORM SEWER) (S-46)(H-89)				SMC 90/10	
	IMY	-0040-4(332) 144				0	6,919,720	0	0	6,919,720
SAFETY IMPROVEMENT										
PROPOSED BID OPENING YEAR: FY 2004										
PROPOSED BID OPENING DATE: 11/2003										
COMMISSION PROGRAM DATE : 12/1987										
09032(09)*	OKLAHOMA	4	1.000	IS035	1 I-35 @ THE I-240 JCT. PHASE I,II,III & IV (RECONSTRUCT INTERCHANGE) ROW FOR JP 09032(05)(06)(07)&(08)				SMC 90/10	
	IMY	-0035-3(261) 121 RW				0	14,420,000	0	0	14,420,000
RIGHT OF WAY										
PROPOSED R.W. ACQU. YEAR : FY 2004										
PROPOSED R.W. ACQU. DATE : 04/2004										
COMMISSION PROGRAM DATE : 06/1987										
09033(07)*	OKLAHOMA	4	0.500	US077	1 US-77:FROM 63RD STREET EXTENDING NORTH RW FOR 09033(05) (SEGMENT 1)			(H-97)	SMC=80/20	
	NHY	-024N (009) RW				0	3,419,070	0	0	3,419,070
RIGHT OF WAY										
PROPOSED R.W. ACQU. YEAR : FY 2004										
PROPOSED R.W. ACQU. DATE : 11/2003										
COMMISSION PROGRAM DATE : 01/1988										
09033(08)*	OKLAHOMA	4	0.500	US077	1 US-77:FROM 63RD STREET EXTENDING NORTH UT FOR 09033(05) (SEGMENT 1)			(H-97)	SMC=80/20	
	NHY	-024N (010) UT				0	300,000	0	0	300,000
UTILITIES										
PROPOSED UTIL RELOC YEAR : FY 2004										
PROPOSED UTIL RELOC DATE : 11/2003										
COMMISSION PROGRAM DATE : 01/1988										
11767(19)	OKLAHOMA	4	0.000	PLAN	3 FFY 2005 (OCT 1, 2004 - SEPT 30, 2005) OKLAHOMA CITY URBANIZED AREA					
	PL	-0045 (029) AL				0	720,720	0	150,180	870,900
METRO PLANNING										
PROPOSED BID OPENING YEAR: FY 2004										
PROPOSED BID OPENING DATE:										
COMMISSION PROGRAM DATE :										

07/23/2003
10:41:18

OKLAHOMA DEPARTMENT OF TRANSPORTATION
CONSTRUCTION PROGRAM
FEDERAL FISCAL YEAR 2004

PAGE: 37
JBPOC007

STIP 2004,2005, 2006

JOB PIECE	COUNTY	CD	MILES	HWY	PC DESCRIPTION	ADV. FED	FEDERAL	STATE	OTHER	TOTAL
14964(05)*	OKLAHOMA	4	2.500	SH074	1 SH-74 NORTH OF MEMORIAL TO 178TH. STPY -055F (862) RW R/W FOR 14964(04) (RW PHASE I)			(4 LANE) (S-47)(H-82)SMC 80/20		
					RIGHT OF WAY	0	15,690,800	0	0	15,690,800
					PROPOSED R.W. ACQU. YEAR : FY 2004					
					PROPOSED R.W. ACQU. DATE : 09/2004					
					COMMISSION PROGRAM DATE : 04/1996					
19236(06)	OKLAHOMA	4	0.000	TRANS	3 FTA 5303 FY04 FOR ACOG AREA FTA5303 -FY04 (001) TRANSIT PROGRAMS	0	0	0	0	0
					PROPOSED BID OPENING YEAR: FY 2004					
					PROPOSED BID OPENING DATE:					
					COMMISSION PROGRAM DATE :					
19507(04)	OKLAHOMA	4	11.000	IS240	1 I-240 FROM I-40 WEST TO I-44 IN OKC (WILL SPLIT INTO PHASES LATER) IMY -0240-1(351) 000 (S42, H096,092) GRADE, DRAIN & SURFACE	0	7,200,000	0	0	7,200,000
					PROPOSED BID OPENING YEAR: FY 2004					
					PROPOSED BID OPENING DATE: 05/2004					
					COMMISSION PROGRAM DATE : 11/2000					
20275(04)*	OKLAHOMA	4	1.670	IS040	1 I-40: CROSSTOWN EXPRESSWAY BRIDGE REPAIR IMY -0040-4(393) 149 (H-89-99) BRIDGE REPAIR	0	1,030,000	SMC=90/10 0	0	1,030,000
					PROPOSED BID OPENING YEAR: FY 2004					
					PROPOSED BID OPENING DATE: 11/2003					
					COMMISSION PROGRAM DATE : 10/2002					
20867(04)	OKLAHOMA	4	0.120	IS035	1 I-35 AT THE DEEP FORK RIVER & RR BRIDGE, 4.6 MI NORTH OF I-40 BHIY -0035-3(277) 132 (NORTHBOUND ONLY, JOINT REPAIR)	0	150,000	0	0	150,000
					PROPOSED BID OPENING YEAR: FY 2004					
					PROPOSED BID OPENING DATE: 08/2004					
					COMMISSION PROGRAM DATE :					
20868(04)	OKLAHOMA	4	0.030	IS035	1 I-35 AT 63RD STREET, 5.0 MI NORTH OF I-40 BHIY -0035-3(278) 132 (JOINT REPAIR)	0	60,000	0	0	60,000
					PROPOSED BID OPENING YEAR: FY 2004					
					PROPOSED BID OPENING DATE: 03/2004					
					COMMISSION PROGRAM DATE :					

07/23/2003
10:41:18

OKLAHOMA DEPARTMENT OF TRANSPORTATION
CONSTRUCTION PROGRAM
FEDERAL FISCAL YEAR 2004

PAGE: 38
JBPOC007

STIP 2004,2005, 2006

JOB	PIECE	COUNTY	CD	MILES	HWY	PC	DESCRIPTION	ADV. FED	FEDERAL	STATE	OTHER	TOTAL
20985(04)		OKLAHOMA	4	0.000	TRANS	3	FTA RTAP FY 04 OKLAHOMA STATE UNIVERSITY, PLANNING AND DEVELOPMENT THROUGH					
		FTARTAP -0945 (007)					JUNE 2004					
		TRANSIT PROGRAMS						0	158,216	0	0	158,216
		PROPOSED BID OPENING YEAR:										
		PROPOSED BID OPENING DATE:										
		COMMISSION PROGRAM DATE :										

13	PROJECTS						COUNTY 55 TOTALS	0	55,012,526	0	150,180	55,162,706

17024(04)		OKMULGEE	1	0.000	CT ST	3	HENRYETTA: DEWAR AVENUE,EXTEND SOUTHERLY FROM FRISCO STREET					
		STP -156C (016)			UR							
		GRADE, DRAIN & SURFACE						0	225,000	0	75,000	300,000
		PROPOSED BID OPENING YEAR:										
		PROPOSED BID OPENING DATE:										
		COMMISSION PROGRAM DATE :										

18014(04)		OKMULGEE	1	0.020	US075	1	US-75: OVER OKMULGEE CREEK, 2.5 MI. N. OF JCT. US-62					
		BHfy -NBIP (183)					PARALLEL BRIDGES				SMC 80/20	
		BRIDGE PAINTING						0	57,962	0	0	57,962
		PROPOSED BID OPENING YEAR:										
		PROPOSED BID OPENING DATE:										
		COMMISSION PROGRAM DATE :										

18014(05)		OKMULGEE	1	0.020	US075	1	US-75: OVER OKMULGEE CREEK, 2.5 MI. N. OF JCT. US-62					
		BHfy -014N (025)					PARALLEL BRIDGES				SMC 80/20	
		JOINT SEAL/REPAIR						0	57,962	0	0	57,962
		PROPOSED BID OPENING YEAR:										
		PROPOSED BID OPENING DATE:										
		COMMISSION PROGRAM DATE :										

18945(04)		OKMULGEE	1	0.000	CT ST	3	HENRYETTA: THIRD STREET FROM MAIN STREET NORTH TO WARREN RD.					
		STP -156B (048)			UR							
		RESURFACE						0	225,000	0	75,000	300,000
		PROPOSED BID OPENING YEAR:										
		PROPOSED BID OPENING DATE:										
		COMMISSION PROGRAM DATE :										

20001(04)		OKMULGEE	1	0.200	COBRGE	3	COUNTY BRIDGE & APPROACHES ON NS 400 OVER LONG BRANCH CREEK,1.5 MILES					
		BRO -156D (068)			CO		NORTHWEST OF MORRIS					
		BRIDGE & APPROACHES						0	172,000	0	43,000	215,000
		PROPOSED BID OPENING YEAR:										
		PROPOSED BID OPENING DATE:										
		COMMISSION PROGRAM DATE :										

07/23/2003
10:41:18

OKLAHOMA DEPARTMENT OF TRANSPORTATION
CONSTRUCTION PROGRAM
FEDERAL FISCAL YEAR 2004

PAGE: 40
JBPOC007

STIP 2004,2005, 2006

JOB PIECE	COUNTY	CD	MILES	HWY	PC	DESCRIPTION	ADV. FED	FEDERAL	STATE	OTHER	TOTAL		
16230(06)*	OSAGE	8	0.105	US060	1	US 60 OVER BUCK CREEK, 5.1 MILES WEST OF WASHINGTON COUNTY LINE.							
	BRFY -018N (021)		UT			UT FOR 16230(04)			SMC 80/20				
	UTILITIES						0	159,135	0	0	159,135		
PROPOSED UTIL RELOC YEAR : FY 2004													
PROPOSED UTIL RELOC DATE : 03/2004													
COMMISSION PROGRAM DATE : 08/1997													
20155(04)	OSAGE	8	0.400	COBRGE	3	COUNTY BRIDGE & APPROACH OVER ROCK CREEK, 3.8 MILES SOUTH OF SKIATOOK & 0.8 MILES EAST OF THE TULSA COUNTY LINE							
	BRO -157D (045)		CO				0	288,000	0	72,000	360,000		
BRIDGE & APPROACHES													
PROPOSED BID OPENING YEAR: FY 2004													
PROPOSED BID OPENING DATE:													
COMMISSION PROGRAM DATE :													
20772(04)	OSAGE	8	0.400	COBRGE	3	COUNTY BRIDGE OVER UNNAMED CREEK, 1.0 MILES SOUTH AND 9.0 MILES WEST OF HOMINY							
	BRO -157D (054)		CO				0	200,000	0	50,000	250,000		
BRIDGE & APPROACHES													
PROPOSED BID OPENING YEAR: FY 2004													
PROPOSED BID OPENING DATE:													
COMMISSION PROGRAM DATE :													
8 PROJECTS							COUNTY 57 TOTALS		0	1,819,555	0	122,000	1,941,555
19958(04)	PAWNEE	8	0.200	COBRGE	3	BRIDGE & APPROACHES OVER BLACK BEAR CREEK, APPROX 3.1 MILES SOUTH AND 5.0 MILES WEST OF THE SH-15/SH-18 JUNCTION							
	BRO -159D (030)		CO				0	440,000	0	110,000	550,000		
BRIDGE & APPROACHES													
PROPOSED BID OPENING YEAR: FY 2004													
PROPOSED BID OPENING DATE:													
COMMISSION PROGRAM DATE :													
1 PROJECTS							COUNTY 59 TOTALS		0	440,000	0	110,000	550,000
17030(04)	PAYNE	4	1.000	CT ST	3	STILLWATER: LAKEVIEW ROAD FR WASHINGTON TO WESTERN							
	STP -160B (018)		UR			FAA CLEARANCE NEEDED							
RECONSTRUCT-NO ADDED LANES													
PROPOSED BID OPENING YEAR: FY 2004													
PROPOSED BID OPENING DATE:													
COMMISSION PROGRAM DATE :													

07/23/2003
10:41:18

OKLAHOMA DEPARTMENT OF TRANSPORTATION
CONSTRUCTION PROGRAM
FEDERAL FISCAL YEAR 2004

PAGE: 41
JBPOC007

STIP 2004,2005, 2006

JOB PIECE	COUNTY	CD	MILES	HWY	PC DESCRIPTION	ADV. FED	FEDERAL	STATE	OTHER	TOTAL
19953(04)	PAYNE	4	0.200	COBRGE 3	BRIDGE & APPROACHES OVER LONG BRANCH CREEK, 2.0 MILES WEST AND 8.6 MILES NORTH OF JCT SH-51/US-177 IN STILLWATER					
BRO	-160D (090)	CO								
BRIDGE & APPROACHES						0	44,992	0	260,008	305,000
PROPOSED BID OPENING YEAR:	FY 2004									
PROPOSED BID OPENING DATE:										
COMMISSION PROGRAM DATE :										
20250(04)	PAYNE	4	0.170	SH018	1 SH-18 OVER CIMMARON RIVER, 4.7 MILES NORTH OF JCT SH-33					
BRFY	-160C (096)									
BRIDGE & APPROACHES						0	1,545,000	SMC=80/20 0	700,000	2,245,000
PROPOSED BID OPENING YEAR:	FY 2004									
PROPOSED BID OPENING DATE:	05/2004									
COMMISSION PROGRAM DATE :	10/2002									
20870(04)	PAYNE	4	0.030	SH051	1 SH-51 AT AN UNNAMED CREEK, 5.6 MI EAST OF THE LOGAN COUNTY LINE (WESTBOUND JOINT SEAL & BEAM REPAIR)					
BH FY	-160B (105)									
JOINT SEAL/REPAIR						0	50,000	0	0	50,000
PROPOSED BID OPENING YEAR:	FY 2004									
PROPOSED BID OPENING DATE:	03/2004									
COMMISSION PROGRAM DATE :										
20871(04)	PAYNE	4	0.060	SH051	1 SH-51 AT STILLWATER CREEK, 14.6 MI EAST OF THE LOGAN COUNTY LINE (WESTBOUND JOINT REPAIR)					
BH FY	-160A (106)									
JOINT SEAL/REPAIR						0	40,000	0	0	40,000
PROPOSED BID OPENING YEAR:	FY 2004									
PROPOSED BID OPENING DATE:	03/2004									
COMMISSION PROGRAM DATE :										
20872(04)	PAYNE	4	0.020	SH051	1 SH-51 AT COW CREEK, 14.8 MI EAST OF THE LOGAN COUNTY LINE (WESTBOUND JOINT REPAIR)					
BH FY	-160A (107)									
JOINT SEAL/REPAIR						0	25,000	0	0	25,000
PROPOSED BID OPENING YEAR:	FY 2004									
PROPOSED BID OPENING DATE:	03/2004									
COMMISSION PROGRAM DATE :										
20873(04)	PAYNE	4	0.020	SH051	1 SH-51 AT AN UNNAMED CREEK, 5.6 MI EAST OF THE LOGAN COUNTY LINE (EASTBOUND PAINT)					
BH FY	-NBIP (324)									
BRIDGE PAINTING						0	27,650	0	0	27,650
PROPOSED BID OPENING YEAR:	FY 2004									
PROPOSED BID OPENING DATE:	03/2004									
COMMISSION PROGRAM DATE :										

07/23/2003
10:41:18

OKLAHOMA DEPARTMENT OF TRANSPORTATION
CONSTRUCTION PROGRAM
FEDERAL FISCAL YEAR 2004

PAGE: 43
JBPOC007

STIP 2004,2005, 2006

JOB PIECE	COUNTY	CD	MILES	HWY	PC DESCRIPTION	ADV. FED	FEDERAL	STATE	OTHER	TOTAL
05346(06)*	PONTOTOC	3	0.000	SH099	1 SH-99: AT MILL CREEK BRIDGE SOUTH OF FITTSTOWN					
BRFY	-162B (096)	UT			UT FOR 05346(04)		(H-22)	SMC=80/20		
UTILITIES						0	153,738	0	0	153,738
PROPOSED UTIL RELOC YEAR : FY 2004										
PROPOSED UTIL RELOC DATE : 09/2004										
COMMISSION PROGRAM DATE : 10/2002										
17992(04)	PONTOTOC	3	0.048	SH099	1 SH-99: OVER SH-3 & CREEK, 2.4 MI. S.E. OF SH-1					
BH FY	-NBIP (174)								SMC 80/20	
BRIDGE PAINTING						0	28,981	0	0	28,981
PROPOSED BID OPENING YEAR: FY 2004										
PROPOSED BID OPENING DATE: 04/2004										
COMMISSION PROGRAM DATE : 07/1999										
17992(05)	PONTOTOC	3	0.048	SH099	1 SH-99: OVER SH-3 & CREEK, 2.4 MI. S.E. OF SH-1					
BH FY	-017N (101)								SMC 80/20	
JOINT SEAL/REPAIR						0	28,981	0	0	28,981
PROPOSED BID OPENING YEAR: FY 2004										
PROPOSED BID OPENING DATE: 04/2004										
COMMISSION PROGRAM DATE : 07/1999										
18775(08)	PONTOTOC	3	0.090	SH003W	1 SH-3W: AT BIG CREEK (2 BRIDGES)					
BRFY	-162B (089)							SMC=80/20		
BRIDGE & APPROACHES						0	3,663,310	0	0	3,663,310
PROPOSED BID OPENING YEAR: FY 2004										
PROPOSED BID OPENING DATE: 08/2004										
COMMISSION PROGRAM DATE : 10/2002										
18775(12)	PONTOTOC	3	0.000	SH003W	1 SH-3W: FROM SOUTH OF ASHER EXTENDING SOUTH TO SH-59A					
STPY	-162B (106)	RW			PHASE II RW FOR 18775(04)					
RIGHT OF WAY						0	540,000	0	0	540,000
PROPOSED R.W. ACQU. YEAR : FY 2004										
PROPOSED R.W. ACQU. DATE : 07/2004										
COMMISSION PROGRAM DATE : 11/2000										
18775(13)	PONTOTOC	3	0.000	SH003W	1 SH-3W: FROM SOUTH OF ASHER EXTENDING SOUTH TO SH-59A					
STPY	-162B (107)	UT			PHASE II UT FOR 18775(04)					
UTILITIES						0	100,000	0	0	100,000
PROPOSED UTIL RELOC YEAR : FY 2004										
PROPOSED UTIL RELOC DATE : 07/2004										
COMMISSION PROGRAM DATE : 11/2000										

07/23/2003
10:41:18

OKLAHOMA DEPARTMENT OF TRANSPORTATION
CONSTRUCTION PROGRAM
FEDERAL FISCAL YEAR 2004

PAGE: 45
JBPOC007

STIP 2004,2005, 2006

JOB PIECE	COUNTY	CD	MILES	HWY	PC DESCRIPTION	ADV. FED	FEDERAL	STATE	OTHER	TOTAL
20878(04)	PONTOTOC	3	0.000		1 DIVISION 3: RESERVE BRIDGE JOINT REPAIR					
J2	-0878 (004)									
	JOINT SEAL/REPAIR					0	100,000	0	0	100,000
	PROPOSED BID OPENING YEAR: FY 2004									
	PROPOSED BID OPENING DATE: 04/2004									
	COMMISSION PROGRAM DATE :									

14 PROJECTS					COUNTY 62 TOTALS	0	5,549,544	0	414,500	5,964,044
16330(04)	POTTAWATOMIE	3	0.190	SH039	1 SH-39 EAST OF ASHER: 3 ROADWAY CULVERTS (SCOUR CORRECTION)				SMC 80/20	
STPY	-163C (005)									
	GRADE, DRAIN & SURFACE					0	1,146,737	0	0	1,146,737
	PROPOSED BID OPENING YEAR: FY 2004									
	PROPOSED BID OPENING DATE: 06/2004									
	COMMISSION PROGRAM DATE : 11/1996									

16330(08)*	POTTAWATOMIE	3	0.200	SH039	1 SH-39 EAST OF ASHER: 5 BRIDGE REINFORCED CONCRETE BOXES				ASHER	
STPY	-163C (122)			RW	RW FOR 16330(07)			SMC=80/20		
	RIGHT OF WAY					0	26,265	0	0	26,265
	PROPOSED R.W. ACQU. YEAR : FY 2004									
	PROPOSED R.W. ACQU. DATE : 02/2004									
	COMMISSION PROGRAM DATE : 11/1996									

16330(09)*	POTTAWATOMIE	3	0.200	SH039	1 SH-39 EAST OF ASHER: 5 BRIDGE REINFORCED CONCRETE BOXES				ASHER	
STPY	-163C (123)			UT	UT FOR 16330(07)			SMC=80/20		
	UTILITIES					0	28,016	0	0	28,016
	PROPOSED UTIL RELOC YEAR : FY 2004									
	PROPOSED UTIL RELOC DATE : 04/2004									
	COMMISSION PROGRAM DATE : 11/1996									

19548(04)	POTTAWATOMIE	3	0.200	COBRGE	3 CO BR: OVER POND CREEK, 3.0 MI SOUTH & 0.3 MI WEST OF EASON					
BRF	-163C (099)			CO						
	BRIDGE & APPROACHES					0	104,272	0	195,728	300,000
	PROPOSED BID OPENING YEAR: FY 2004									
	PROPOSED BID OPENING DATE:									
	COMMISSION PROGRAM DATE :									

20680(04)	POTTAWATOMIE	3	0.250	COBRGE	3 COUNTY BRIDGE OVER COUNCIL CREEK, 2.0 MILES WEST AND 0.9 MILES NORTH OF SH-102/SH-59B JUNCTION					
BRO	-163D (135)			CO						
	BRIDGE & APPROACHES					0	256,000	0	64,000	320,000
	PROPOSED BID OPENING YEAR: FY 2004									
	PROPOSED BID OPENING DATE:									
	COMMISSION PROGRAM DATE :									

5 PROJECTS					COUNTY 63 TOTALS	0	1,561,290	0	259,728	1,821,018

STIP 2004,2005, 2006

JOB	PIECE	COUNTY	CD	MILES	HWY	PC DESCRIPTION	ADV. FED	FEDERAL	STATE	OTHER	TOTAL
19651(05)		PUSHMATAHA	2	0.000	US271	1 DIVISION # 2 SILANE TREATMENT FOR BRIDGE DECKS AT VARIOUS LOCATIONS					
		STPY -164H (061)							SMC=80/20		
		BRIDGE WATER PROOF SEAL					0	75,000	0	0	75,000
PROPOSED BID OPENING YEAR: FY 2004											
PROPOSED BID OPENING DATE: 04/2004											
COMMISSION PROGRAM DATE :											
20249(05)		PUSHMATAHA	2	0.300	SH003	1 SH-3 AT TURNPIKE BRIDGE, 1.0 MILES WEST OF ANTLERS					
		NHY -017N (134)				(WIDEN TO 4 LANE)			SMC=80/20		
		BRIDGE IMPR.					0	2,235,100	0	0	2,235,100
PROPOSED BID OPENING YEAR: FY 2004											
PROPOSED BID OPENING DATE: 05/2004											
COMMISSION PROGRAM DATE : 10/2002											
20249(06)		PUSHMATAHA	2	0.100	SH003	1 SH-3: CONNECT OLD LANES TO BRIDGE OVER THE TURNPIKE NEAR ANTLERS					
		NHY -017N (135)							SMC=80/20		
		GRADE, DRAIN & SURFACE					0	360,500	0	0	360,500
PROPOSED BID OPENING YEAR: FY 2004											
PROPOSED BID OPENING DATE: 06/2004											
COMMISSION PROGRAM DATE : 10/2002											
20249(07)		PUSHMATAHA	2	0.020	SH003	1 SH-3 OVER COFFEE CREEK (EXISTING LANES)					
		NHY -017N (136)							SMC=80/20		
		BRIDGE & APPROACHES					0	2,987,000	0	0	2,987,000
PROPOSED BID OPENING YEAR: FY 2004											
PROPOSED BID OPENING DATE: 07/2004											
COMMISSION PROGRAM DATE : 10/2002											
20375(04)		PUSHMATAHA	2	0.200	COBRGE	3 COUNTY BRIDGE OVER LITTLE RIVER, 1.0 MILES NORTH AND 4.9 MILES EAST OF					
		BRO -164D (050)			CO	NASHOBA					
		BRIDGE & APPROACHES					0	520,000	0	130,000	650,000
PROPOSED BID OPENING YEAR: FY 2004											
PROPOSED BID OPENING DATE:											
COMMISSION PROGRAM DATE :											
20678(04)		PUSHMATAHA	2	0.400	COBRGE	3 CO BR: OVER BUZZARD CREEK, APPROX 0.7 MI SOUTH AND 4.0 MI WEST OF NASHOBA					
		BRO -164D (052)			CO						
		BRIDGE & APPROACHES					0	360,000	0	90,000	450,000
PROPOSED BID OPENING YEAR: FY 2004											
PROPOSED BID OPENING DATE:											
COMMISSION PROGRAM DATE :											

07/23/2003
10:41:18

OKLAHOMA DEPARTMENT OF TRANSPORTATION
CONSTRUCTION PROGRAM
FEDERAL FISCAL YEAR 2004

PAGE: 47
JBPOC007

STIP 2004,2005, 2006

JOB PIECE	COUNTY	CD	MILES	HWY	PC DESCRIPTION	ADV. FED	FEDERAL	STATE	OTHER	TOTAL
20823(04)	PUSHMATAHA	2	0.060	US271	1 US-271 AT BLACK SULFUR CANYON, 9.3 MI SOUTH & 3.0 MI EAST OF CLAYTON					
BRFY	-NBIP (293)				(PAINT)					
BRIDGE PAINTING						0	115,359	0	0	115,359
PROPOSED BID OPENING YEAR:	FY 2004									
PROPOSED BID OPENING DATE:	01/2004									
COMMISSION PROGRAM DATE	:									
20823(05)	PUSHMATAHA	2	0.060	US271	1 US-271 AT BLACK SULFUR CANYON, 9.3 MI SOUTH & 3.0 MI EAST OF CLAYTON					
BRFY	-164B (054)				(JOINT REPAIR)					
JOINT SEAL/REPAIR						0	115,359	0	0	115,359
PROPOSED BID OPENING YEAR:	FY 2004									
PROPOSED BID OPENING DATE:	01/2004									
COMMISSION PROGRAM DATE	:									
20824(04)	PUSHMATAHA	2	0.020	SH003	1 SH-3 AT MILL CREEK, 9.3 MI EAST OF ANTLERS					
BH FY	-NBIP (294)				(PAINT)					
BRIDGE PAINTING						0	36,620	0	0	36,620
PROPOSED BID OPENING YEAR:	FY 2004									
PROPOSED BID OPENING DATE:	01/2004									
COMMISSION PROGRAM DATE	:									
20824(05)	PUSHMATAHA	2	0.020	SH003	1 SH-3 AT MILL CREEK, 9.3 MI EAST OF ANTLERS					
BH FY	-164A (055)				(JOINT REPAIR)					
JOINT SEAL/REPAIR						0	36,620	0	0	36,620
PROPOSED BID OPENING YEAR:	FY 2004									
PROPOSED BID OPENING DATE:	01/2004									
COMMISSION PROGRAM DATE	:									
10 PROJECTS	COUNTY 64 TOTALS					0	6,841,558	0	220,000	7,061,558
09485(11)	ROGERS	8	1.800	SH020	1 SH 20 FR APPROX 2.6 MI EAST OF SH 66 IN CLAREMORE EAST 1.8 MI					
STPY	-166B (001)				(5 LANE)					
GRADE, DRAIN & SURFACE						0	8,414,140	0	SMC 80/20	8,414,140
PROPOSED BID OPENING YEAR:	FY 2004									
PROPOSED BID OPENING DATE:	03/2004									
COMMISSION PROGRAM DATE	: 12/1987									
20279(04)	ROGERS	8	0.070	SH266	1 SH-266 OVER SH-66 SOUTH OF CLAREMORE					
STPY	-166C (115)				(BRIDGE DECK REHAB & CONC OVERLAY)					
BRIDGE REPAIR						0	300,000	0	SMC=80/20	300,000
PROPOSED BID OPENING YEAR:	FY 2004									
PROPOSED BID OPENING DATE:	03/2004									
COMMISSION PROGRAM DATE	: 10/2002									

07/23/2003
10:41:18

OKLAHOMA DEPARTMENT OF TRANSPORTATION
CONSTRUCTION PROGRAM
FEDERAL FISCAL YEAR 2004

PAGE: 49
JBPOC007

STIP 2004,2005, 2006

JOB PIECE	COUNTY	CD	MILES	HWY	PC DESCRIPTION	ADV. FED	FEDERAL	STATE	OTHER	TOTAL
20080(04)	SEMINOLE	3	0.200	COBRGE	3 COUNTY BRIDGE & APPROACHES 2.3 MILES SOUTH & 2.2 MILES EAST OF BOWLEGS					
	BRO -167D (076)		CO							
	BRIDGE & APPROACHES					0	205,216	0	454,784	660,000
PROPOSED BID OPENING YEAR: FY 2004										
PROPOSED BID OPENING DATE:										
COMMISSION PROGRAM DATE :										

20770(04)	SEMINOLE	3	0.257	COBRGE	3 COUNTY BRIDGE OVER CUDJO CREEK, 9.0 MILES SOUTH AND 4.5 MILES WEST					
	BRO -167D (086)		CO		OF WEWOKA					
	BRIDGE & APPROACHES					0	224,000	0	56,000	280,000
PROPOSED BID OPENING YEAR: FY 2004										
PROPOSED BID OPENING DATE:										
COMMISSION PROGRAM DATE :										

7 PROJECTS	COUNTY 67 TOTALS					0	1,785,196	0	580,784	2,365,980

11770(18)	SEQUOYAH	1	0.000	PLAN	3 SFY 2004 (JULY 1, 2004 - JUNE 30, 2005) FORT SMITH URBANIZED AREA					
	PL -0202 (081)		FL		SUB 6--2000					
	METRO PLANNING					0	7,363	0	1,840	9,203
PROPOSED BID OPENING YEAR: FY 2004										
PROPOSED BID OPENING DATE:										
COMMISSION PROGRAM DATE :										

12310(04)	SEQUOYAH	1	0.040	SH101	1 SH 101: LITTLE LEE CREEK, 9.8 MILES N OF SEQUOYAH'S HOME					
	BRFY -068C (236)								SMC 80/20	
	BRIDGE & APPROACHES					0	1,985,397	0	0	1,985,397
PROPOSED BID OPENING YEAR: FY 2004										
PROPOSED BID OPENING DATE: 11/2003										
COMMISSION PROGRAM DATE : 08/1991										

19448(04)	SEQUOYAH	1	0.050	SH010	1 SH-10: OVER DEEP BRANCH CREEK, 2.2 MILES EAST OF MUSKOGEE COUNTY LINE					
	BRFY -NBIP (229)								SMC=80/20	
	BRIDGE PAINTING					0	107,225	0	0	107,225
PROPOSED BID OPENING YEAR: FY 2004										
PROPOSED BID OPENING DATE: 02/2004										
COMMISSION PROGRAM DATE : 03/2002										

19455(04)	SEQUOYAH	1	0.030	US064	1 US-64: OVER VIAN CREEK, 8.0 MILES EAST OF MUSKOGEE COUNTY LINE					
	STPY -NBIP (236)								SMC=80/20	
	BRIDGE PAINTING					0	60,917	0	0	60,917
PROPOSED BID OPENING YEAR: FY 2004										
PROPOSED BID OPENING DATE: 02/2004										
COMMISSION PROGRAM DATE : 03/2002										

07/23/2003
10:41:18

OKLAHOMA DEPARTMENT OF TRANSPORTATION
CONSTRUCTION PROGRAM
FEDERAL FISCAL YEAR 2004

PAGE: 51
JBPOC007

STIP 2004,2005, 2006

JOB PIECE	COUNTY	CD	MILES	HWY	PC DESCRIPTION	ADV. FED	FEDERAL	STATE	OTHER	TOTAL
20743(04)	SEQUOYAH	1	0.125	COBRGE 3	COUNTY BRIDGE, 2.0 MILES EAST & 0.5 MILES NORTH OF LIBERTY					
BRO	-168D (116)	CO								
BRIDGE & APPROACHES						0	168,000	0	42,000	210,000
PROPOSED BID OPENING YEAR: FY 2004										
PROPOSED BID OPENING DATE:										
COMMISSION PROGRAM DATE :										

11 PROJECTS					COUNTY 68 TOTALS	0	6,277,390	0	243,840	6,521,230

13408(04)	STEPHENS	7	0.195	SH053	1 SH 53: BRIDGE OVER SPRING BRANCH CREEK					
BRFY	-069B (235)								SMC 80/20	
BRIDGE & APPROACHES						0	1,229,239	0	0	1,229,239
PROPOSED BID OPENING YEAR: FY 2004										
PROPOSED BID OPENING DATE: 09/2004										
COMMISSION PROGRAM DATE : 08/1997										

19715(05)	STEPHENS	7	0.000	US081	1 DIVISION #7: SILANE BRIDGE DECK TREATMENTS AT VARIOUS LOCATIONS					
STPY	-169H (087)									
BRIDGE WATER PROOF SEAL						0	175,000	0	0	175,000
PROPOSED BID OPENING YEAR: FY 2004										
PROPOSED BID OPENING DATE: 04/2004										
COMMISSION PROGRAM DATE :										

20316(05)*	STEPHENS	7	0.500	US081	1 US-81: SOUTH CONNECTION BYPASS, NORTHWESTERLY TO RELOCATED SH-7 AT 27TH					
NHY	-011N (058)	RW			STREET (RW FOR 20316(04))				SMC=80/20	
RIGHT OF WAY						0	900,000	0	0	900,000
PROPOSED R.W. ACQU. YEAR : FY 2004										
PROPOSED R.W. ACQU. DATE : 05/2004										
COMMISSION PROGRAM DATE : 10/2002										

20316(06)*	STEPHENS	7	0.500	US081	1 US-81: SOUTH CONNECTION BYPASS, NORTHWESTERLY TO RELOCATED SH-7 AT 27TH					
NHY	-011N (059)	UT			STREET UT FOR 20316(04)				S C=80/20	
UTILITIES						0	1,000,000	0	0	1,000,000
PROPOSED UTIL RELOC YEAR : FY 2004										
PROPOSED UTIL RELOC DATE : 09/2004										
COMMISSION PROGRAM DATE : 10/2002										

20521(04)	STEPHENS	7	0.250	COBRGE 3	COUNTY BRIDGE ON NS-302 OVER BLACK BEAR CREEK, 3.0 MILES WEST AND 3.0 MILES					
BRO	-169D (083)	CO			NORTH OF SH-7 & CARTER COUNTY LINE					
BRIDGE & APPROACHES						0	197,600	0	50,400	248,000
PROPOSED BID OPENING YEAR: FY 2004										
PROPOSED BID OPENING DATE:										
COMMISSION PROGRAM DATE :										

5 PROJECTS					COUNTY 69 TOTALS	0	3,501,839	0	50,400	3,552,239

07/23/2003
10:41:18

OKLAHOMA DEPARTMENT OF TRANSPORTATION
CONSTRUCTION PROGRAM
FEDERAL FISCAL YEAR 2004

PAGE: 52
JBPOC007

STIP 2004,2005, 2006

JOB	PIECE	COUNTY	CD	MILES	HWY	PC	DESCRIPTION	ADV. FED	FEDERAL	STATE	OTHER	TOTAL
20840(04)		TEXAS	6	0.040	SH136	1	SH-136 AT FRISCO CREEK (PAINT)					
		BHfy										
		-NBIP (307)										
		BRIDGE PAINTING						0	67,408	0	0	67,408
PROPOSED BID OPENING YEAR: FY 2004												
PROPOSED BID OPENING DATE: 03/2004												
COMMISSION PROGRAM DATE :												
20840(05)		TEXAS	6	0.040	SH136	1	SH-136 AT FRISCO CREEK (JOINT REPAIR)					
		BHfy										
		-170C (095)										
		JOINT SEAL/REPAIR						0	44,938	0	0	44,938
PROPOSED BID OPENING YEAR: FY 2004												
PROPOSED BID OPENING DATE: 03/2004												
COMMISSION PROGRAM DATE :												
20841(05)*		TEXAS	6	0.600	US054	1	US-54 FROM THE KANSAS STATE LINE SOUTH 0.6 MI RW FOR 20841(04)					
		NHY										
		-008N (054)										
		RIGHT OF WAY						0	105,000	0	0	105,000
PROPOSED R.W. ACQU. YEAR : FY 2004												
PROPOSED R.W. ACQU. DATE : 06/2004												
COMMISSION PROGRAM DATE :												
20841(06)*		TEXAS	6	0.600	US054	1	US-54 FROM THE KANSAS STATE LINE SOUTH 0.6 MI UT FOR 20841(04)					
		NHY										
		-008N (055)										
		UTILITIES						0	105,000	0	0	105,000
PROPOSED UTIL RELOC YEAR : FY 2004												
PROPOSED UTIL RELOC DATE : 06/2004												
COMMISSION PROGRAM DATE :												
4	PROJECTS						COUNTY 70 TOTALS	0	322,346	0	0	322,346
19786(04)		TILLMAN	5	0.200	COBRGE	3	BRIDGE & APPROACHES OVER LITTLE DEEP RED CREEK, 1.9 MILES NORTH AND 2.3 MILES WEST OF LOVELAND					
		BRO										
		-171D (065)										
		BRIDGE & APPROACHES						0	200,000	0	75,000	275,000
PROPOSED BID OPENING YEAR: FY 2004												
PROPOSED BID OPENING DATE:												
COMMISSION PROGRAM DATE :												
20676(04)		TILLMAN	5	0.200	COBRGE	3	COUNTY BRIDGE OVER LITTLE DEEP CREEK, 0.2 MILES EAST AND 1.2 MILES SOUTH OF LOVELAND					
		BRO										
		-171D (075)										
		BRIDGE & APPROACHES						0	240,000	0	60,000	300,000
PROPOSED BID OPENING YEAR: FY 2004												
PROPOSED BID OPENING DATE:												
COMMISSION PROGRAM DATE :												

07/23/2003
10:41:18

OKLAHOMA DEPARTMENT OF TRANSPORTATION
CONSTRUCTION PROGRAM
FEDERAL FISCAL YEAR 2004

PAGE: 53
JBPOC007

STIP 2004,2005, 2006

JOB PIECE	COUNTY	CD	MILES	HWY	PC DESCRIPTION	ADV. FED	FEDERAL	STATE	OTHER	TOTAL
20677(04)	TILLMAN	5	0.200	COBRGE 3	COUNTY BRIDGE OVER HORSE CREEK, 4.0 MILES SOUTH AND 9.5 MILES EAST OF					
BRF	-171C (076)			CO	MANITOU					
BRIDGE & APPROACHES						0	240,000	0	60,000	300,000
PROPOSED BID OPENING YEAR: FY 2004										
PROPOSED BID OPENING DATE:										
COMMISSION PROGRAM DATE :										

3 PROJECTS										
COUNTY 71 TOTALS						0	680,000	0	195,000	875,000

09482(05)*	TULSA	8	4.000	SH020	1 SH-20 FROM US-169 IN TULSA CO. EAST 4.0 MILES TO EAST OF 209TH E AVE.					
STPY	-072B (451)			RW	(RW FOR 09482(04) (4 LANE)				SMC=80/20	
RIGHT OF WAY						0	6,310,440	0	0	6,310,440
PROPOSED R.W. ACQU. YEAR : FY 2004										
PROPOSED R.W. ACQU. DATE : 03/2004										
COMMISSION PROGRAM DATE : 01/1988										

09482(06)*	TULSA	8	4.000	SH020	1 SH-20 FROM US-169 IN TULSA CO. EAST 4.0 MILES TO EAST OF 209TH E AVE.					
STPY	-072B (452)			UT	(UT FOR 09482(04) (4 LANE)				SMC=80/20	
UTILITIES						0	2,375,911	0	0	2,375,911
PROPOSED UTIL RELOC YEAR : FY 2004										
PROPOSED UTIL RELOC DATE : 03/2004										
COMMISSION PROGRAM DATE : 01/1988										

11031(09)*	TULSA	8	1.340	US169	1 US 169 FROM I-44 NORTH TO I-244; 4TH PLACE BRIDGE AND APPROACH ROADWAY					
NHY	-030N (034)				(S-18)(H-78) (SMC=80/20)					
GRADE,DRAINING,BRIDGE & SURFACE						0	8,771,000	0	0	8,771,000
PROPOSED BID OPENING YEAR: FY 2004										
PROPOSED BID OPENING DATE: 09/2004										
COMMISSION PROGRAM DATE : 10/1988										

11768(19)	TULSA	8	0.000	PLAN	3 FFY 05 (OCT 1, 2004 - SEPT 30, 2005) METRO PLANNING FOR TULSA URBANIZED					
PL	-0060 (029)			IL	AREA					
METRO PLANNING						0	511,849	0	127,962	639,811
PROPOSED BID OPENING YEAR: FY 2004										
PROPOSED BID OPENING DATE:										
COMMISSION PROGRAM DATE :										

12938(04)*	TULSA	8	0.500	US075	1 US-75 AT 71ST IN TULSA					
NHY	-0009 (001)								SMC 80/20	
INTERCHANGE						0	19,506,356	0	0	19,506,356
PROPOSED BID OPENING YEAR: FY 2004										
PROPOSED BID OPENING DATE: 09/2004										
COMMISSION PROGRAM DATE : 03/1992										

07/23/2003
10:41:18

OKLAHOMA DEPARTMENT OF TRANSPORTATION
CONSTRUCTION PROGRAM
FEDERAL FISCAL YEAR 2004

PAGE: 54
JBPOC007

STIP 2004,2005, 2006

JOB PIECE	COUNTY	CD	MILES	HWY	PC DESCRIPTION	ADV. FED	FEDERAL	STATE	OTHER	TOTAL
17022(04)	TULSA	8	2.000	CT ST	3 GLENPOOL: ELWOOD AVENUE FROM 151ST TO 131ST					
STP	-172B (034)			UR						
GRADE, DRAIN & SURFACE						0	426,000	0	142,000	568,000
PROPOSED BID OPENING YEAR: FY 2004										
PROPOSED BID OPENING DATE:										
COMMISSION PROGRAM DATE :										
19237(06)	TULSA	8	0.000	TRANS	3 FTA 5303 FY04 FOR INCOG AREA					
FTA5303	-FY04 (002)									
TRANSIT PROGRAMS						0	0	0	0	0
PROPOSED BID OPENING YEAR: FY 2004										
PROPOSED BID OPENING DATE:										
COMMISSION PROGRAM DATE :										
19451(04)	TULSA	8	0.040	US064	1 US-64: OVER SNAKE CREEK, 10.4 MILES SOUTH OF TURNPIKE					
BRFY	-NBIP (232)							SMC=80/20		
BRIDGE PAINTING						0	86,410	0	0	86,410
PROPOSED BID OPENING YEAR: FY 2004										
PROPOSED BID OPENING DATE: 05/2004										
COMMISSION PROGRAM DATE : 03/2002										
19451(05)	TULSA	8	0.040	US064	1 US-64: OVER SNAKE CREEK, 10.4 MILES SOUTH OF TURNPIKE					
BRFY	-172C (205)							SMC=80/20		
JOINT SEAL/REPAIR						0	55,432	0	0	55,432
PROPOSED BID OPENING YEAR: FY 2004										
PROPOSED BID OPENING DATE: 05/2004										
COMMISSION PROGRAM DATE : 03/2002										
19704(05)	TULSA	8	0.000	US169	1 DIVISION #8 SILANE BRIDGE DECK TREATMENTS AT VARIOUS LOCATIONS					
STPY	-172H (241)							SMC=80/20		
BRIDGE WATER PROOF SEAL						0	100,000	0	0	100,000
PROPOSED BID OPENING YEAR: FY 2004										
PROPOSED BID OPENING DATE: 04/2004										
COMMISSION PROGRAM DATE :										
20152(04)	TULSA	8	0.200	COBRGE	3 COUNTY BRIDGE & APPROACHES OVER BIRD CREEK OVERFLOW, ON 56TH STREET NORTH					
BRF	-172C (232)			CO	& 0.7 MILES EAST OF US-169					
BRIDGE & APPROACHES						0	326,571	0	573,429	900,000
PROPOSED BID OPENING YEAR: FY 2004										
PROPOSED BID OPENING DATE:										
COMMISSION PROGRAM DATE :										

07/23/2003
10:41:18

OKLAHOMA DEPARTMENT OF TRANSPORTATION
CONSTRUCTION PROGRAM
FEDERAL FISCAL YEAR 2004

PAGE: 55
JBPOC007

STIP 2004,2005, 2006

JOB PIECE	COUNTY	CD	MILES	HWY	PC DESCRIPTION	ADV. FED	FEDERAL	STATE	OTHER	TOTAL	
20280(04)	TULSA	8	0.160	SH151	1 SH-151 OVER KEYSTONE DAM						
	BH FY	-172C (234)			(JOINT SEAL & DECK REHAB)				SMC=80/20		
					BRIDGE REPAIR	0	300,000	0	0	300,000	
					PROPOSED BID OPENING YEAR: FY 2004						
					PROPOSED BID OPENING DATE: 04/2004						
					COMMISSION PROGRAM DATE : 10/2002						
12 PROJECTS						COUNTY 72 TOTALS	0	38,769,969	0	843,391	39,613,360
20003(04)	WAGONER	1	0.200	COBRGE 3	COUNTY BRIDGE & APPROACHES ON NS 433 OVER VERDIGRIS RIVER TRIB (AT EW 82.7)						
	BRF	-173C (074)	CO								
					BRIDGE & APPROACHES	0	108,000	0	27,000	135,000	
					PROPOSED BID OPENING YEAR: FY 2004						
					PROPOSED BID OPENING DATE:						
					COMMISSION PROGRAM DATE :						
20037(04)	WAGONER	1	0.012	COBRGE 3	COUNTY BRIDGE: OVER GAR CREEK ON EW 77, 2.0 MILES NORTH & 2.25 MILES EAST						
	BRF	-173C (077)	CO		OF JCT SH-51B/SH-104 (NE OF REDBIRD)						
					BRIDGE & APPROACHES	0	148,000	0	37,000	185,000	
					PROPOSED BID OPENING YEAR: FY 2004						
					PROPOSED BID OPENING DATE:						
					COMMISSION PROGRAM DATE :						
2 PROJECTS						COUNTY 73 TOTALS	0	256,000	0	64,000	320,000
18013(04)	WASHINGTON	8	0.029	US060	1 US-60: OVER US-75, 3.7 MI. E. OF OSAGE C/L						
	NHY	-NBIP (182)							SMC 80/20		
					BRIDGE PAINTING	0	29,851	0	0	29,851	
					PROPOSED BID OPENING YEAR: FY 2004						
					PROPOSED BID OPENING DATE: 05/2004						
					COMMISSION PROGRAM DATE : 07/1999						
18013(05)	WASHINGTON	8	0.029	US060	1 US-60: OVER US-75, 3.7 MI. E. OF OSAGE C/L						
	NHY	-018N (024)							SMC 80/20		
					JOINT SEAL/REPAIR	0	29,851	0	0	29,851	
					PROPOSED BID OPENING YEAR: FY 2004						
					PROPOSED BID OPENING DATE: 05/2004						
					COMMISSION PROGRAM DATE : 07/1999						

07/23/2003
10:41:18

OKLAHOMA DEPARTMENT OF TRANSPORTATION
CONSTRUCTION PROGRAM
FEDERAL FISCAL YEAR 2004

PAGE: 56
JBPOC007

STIP 2004,2005, 2006

JOB PIECE	COUNTY	CD	MILES	HWY	PC DESCRIPTION	ADV. FED	FEDERAL	STATE	OTHER	TOTAL
19996(04)	WASHINGTON	8	2.600	CO RD	3 COUNTY ROAD: BEGIN APPROX 1.1 MI NORTH AND 3.0 MI WEST OF DEWEY, EXTEND					
	STP	-174C (022)	CO		NORTH 1.0 MI ON NS 3945 & EAST 1.5 MI ON EW 13					
					GRADE, DRAIN & SURFACE	0	1,120,000	0	280,000	1,400,000
PROPOSED BID OPENING YEAR: FY 2004										
PROPOSED BID OPENING DATE:										
COMMISSION PROGRAM DATE :										
20193(04)*	WASHINGTON	8	0.500	US075	1 US-75: INTERCHANGE AT OCHELETA ROAD (EW 30), SOUTH OF BARTLESVILLE					
	NHY	-014N (030)								
					INTERCHANGE	0	4,490,000	0	0	4,490,000
PROPOSED BID OPENING YEAR: FY 2004										
PROPOSED BID OPENING DATE: 05/2004										
COMMISSION PROGRAM DATE : 09/2002										
20741(04)	WASHINGTON	8	0.400	COBRGE	3 COUNTY BRIDGE OVER BRUSH CREEK, 1.4 MILES SOUTH AND 0.1 MILES WEST OF					
	BRO	-174D (027)	CO		COPAN					
					BRIDGE & APPROACHES	0	240,000	0	60,000	300,000
PROPOSED BID OPENING YEAR: FY 2004										
PROPOSED BID OPENING DATE:										
COMMISSION PROGRAM DATE :										
5 PROJECTS						COUNTY 74 TOTALS				
						0	5,909,702	0	340,000	6,249,702
19574(04)*	WASHITA	5	8.000	IS040	1 I-40: WEST OF CLINTON, FROM MILEPOST 45 TO 53					
	IMY	-0040-2(127) 045			(MILL & OVERLAY)					
					RESURFACE	0	6,728,000	0	0	6,728,000
PROPOSED BID OPENING YEAR: FY 2004										
PROPOSED BID OPENING DATE: 02/2004										
COMMISSION PROGRAM DATE : 11/2001										
20387(04)	WASHITA	5	0.200	COBRGE	3 CO BR: OVER COBB CREEK, 2.0 MILES NORTH & 0.5 MILE WEST OF COLONY					
	BRO	-175D (049)	CO							
					BRIDGE & APPROACHES	0	150,000	0	150,000	300,000
PROPOSED BID OPENING YEAR: FY 2004										
PROPOSED BID OPENING DATE:										
COMMISSION PROGRAM DATE :										
20815(04)	WASHITA	5	0.030	IS040	1 I-40 AT A COUNTY ROAD UNDERPASS, 5.0 MI EAST OF THE BECKHAM COUNTY LINE					
	BHIY	-0040-2(132) 060								
					JOINT SEAL/REPAIR	0	25,000	0	0	25,000
PROPOSED BID OPENING YEAR: FY 2004										
PROPOSED BID OPENING DATE: 06/2004										
COMMISSION PROGRAM DATE :										
3 PROJECTS						COUNTY 75 TOTALS				
						0	6,903,000	0	150,000	7,053,000

07/23/2003
10:41:18

OKLAHOMA DEPARTMENT OF TRANSPORTATION
CONSTRUCTION PROGRAM
FEDERAL FISCAL YEAR 2004

PAGE: 57
JBPOC007

STIP 2004,2005, 2006

JOB	PIECE	COUNTY	CD	MILES	HWY	PC	DESCRIPTION	ADV. FED	FEDERAL	STATE	OTHER	TOTAL
17458(04)	WOODS	6	5.900	US281	1	US 281: FROM ALVA, EXT. S. 5.9 MI. TO HOPETON						
	STPY	-176B (022)									SMC 80/20	
	GRADE, DRAIN & SURFACE						0	4,220,279	0	0	0	4,220,279
PROPOSED BID OPENING YEAR: FY 2004												
PROPOSED BID OPENING DATE: 05/2004												
COMMISSION PROGRAM DATE : 08/1998												
17458(11)*	WOODS	6	6.400	US281	1	US 281: FROM HOPETOWN, EXT. SOUTH 6.4 MILES TO JCT SH 45.						
	STPY	-176B (029)		RW		R/W FOR JP 17458(10)					SMC 80/20	
	RIGHT OF WAY						0	1,446,378	0	0	0	1,446,378
PROPOSED R.W. ACQU. YEAR : FY 2004												
PROPOSED R.W. ACQU. DATE : 02/2004												
COMMISSION PROGRAM DATE : 08/1998												
18988(04)	WOODS	6	2.500	CO RD	3	RESURFACE COUNTY ROAD (EW 22-MC 76 22C) BEGINNING APPROX. 4.0 MI WEST OF						
	STP	-176C (045)		CO		AVARD AND EXTEND EAST 2.5 MI						
	RESURFACE						0	264,000	0	66,000		330,000
PROPOSED BID OPENING YEAR: FY 2004												
PROPOSED BID OPENING DATE:												
COMMISSION PROGRAM DATE :												
18990(04)	WOODS	6	0.000	COBRGE	3	BRIDGE AND APPROACHES ON COUNTY ROAD (EW018-MC76-18C) OVER REDHORSE CREEK						
	BRF	-176C (047)		CO		APPROXIMATELY 1.0 MI SOUTH & 2.3 MI EAST OF FREEDOM						
	BRIDGE & APPROACHES						0	160,200	0	284,800		445,000
PROPOSED BID OPENING YEAR: FY 2004												
PROPOSED BID OPENING DATE:												
COMMISSION PROGRAM DATE :												
19490(04)	WOODS	6	0.030	SH014	1	SH-14: OVER EAGLE CHIEF CREEK, 5.0 MILES SOUTH OF JCT US-64						
	BHfy	-NBIP (271)									SMC=80/20	
	BRIDGE PAINTING						0	42,949	0	0	0	42,949
PROPOSED BID OPENING YEAR: FY 2004												
PROPOSED BID OPENING DATE: 03/2004												
COMMISSION PROGRAM DATE : 03/2002												
19490(05)	WOODS	6	0.030	SH014	1	SH-14: OVER EAGLE CHIEF CREEK, 5.0 MILES SOUTH OF JCT US-64						
	BHfy	-176C (054)									SMC=80/20	
	JOINT SEAL/REPAIR						0	45,328	0	0	0	45,328
PROPOSED BID OPENING YEAR: FY 2004												
PROPOSED BID OPENING DATE: 03/2004												
COMMISSION PROGRAM DATE : 03/2002												
6	PROJECTS					COUNTY 76 TOTALS	0	6,179,134	0	350,800		6,529,934

07/23/2003
10:41:18

OKLAHOMA DEPARTMENT OF TRANSPORTATION
CONSTRUCTION PROGRAM
FEDERAL FISCAL YEAR 2004
ADV. FED

PAGE: 58
JBPOC007

	ADV. FED	FEDERAL	STATE	OTHER	TOTAL
324 PROJECTS	TOTALS	0 347,665,038	0	26,869,236	374,534,274

07/23/2003
10:41:18

OKLAHOMA DEPARTMENT OF TRANSPORTATION
CONSTRUCTION PROGRAM
FEDERAL FISCAL YEAR 2004 STATEWIDE PROJECTS

PAGE: 59
JBPOC007

STIP 2004,2005, 2006

JOB PIECE	COUNTY	CD	MILES	HWY	PC DESCRIPTION	ADV. FED	FEDERAL	STATE	OTHER	TOTAL
01946(43)	STATEWIDE	4	0.000	PLAN	3 STATEWIDE PLANNING PROGRAM		FFY 2005 (10-1-2004 THRU 9-30-2005)			
	SPRY -0010 (037)			PL					SMC=80/20	
	PLANNING					0	6,400,000	0	0	6,400,000
PROPOSED BID OPENING YEAR: FY 2004										
PROPOSED BID OPENING DATE:										
COMMISSION PROGRAM DATE :										
01946(44)	STATEWIDE	4	0.000	PLAN	3 STATEWIDE RESEARCH PROGRAM		FFY 2005 (10-1-2004 THRU 9-30-2005)			
	SPRY -0010 (038)			RS					SMC=80/20	
	RESEARCH & DEVELOPMENT					0	1,800,000	0	0	1,800,000
PROPOSED BID OPENING YEAR: FY 2004										
PROPOSED BID OPENING DATE:										
COMMISSION PROGRAM DATE :										
05415(26)	STATEWIDE	4	0.000	PLAN	3 FEDERAL FISCAL YEAR 2005 OSU'S CENTER FOR LOCAL GOVERNMENT TECHNOLOGY.					
	TTY -LTAP (919)			TT	SMC 50/50					
	RESEARCH & DEVELOPMENT					0	250,000	0	0	250,000
PROPOSED BID OPENING YEAR: FY 2004										
PROPOSED BID OPENING DATE: 08/2004										
COMMISSION PROGRAM DATE :										
09030(32)	STATEWIDE	4	0.000		3 FFY 2004: OKLAHOMAA'S PARTICIPATION IN NCHRP PROGRAM					
	SPR -TPF5 (404)			RS					SMC=80/20	
	RESEARCH & DEVELOPMENT					0	425,000	0	0	425,000
PROPOSED BID OPENING YEAR: FY 2004										
PROPOSED BID OPENING DATE:										
COMMISSION PROGRAM DATE :										
12996(10)	STATEWIDE	4	0.000	COBRGE	3 STATEWIDE: ROUTINE BRIDGE MAINTENANCE INSPECTION (FFY 2004 & 2005)					
	BR -NBIS (040)			CO						
	BRIDGE INSPECTION					0	2,000,000	0	500,000	2,500,000
PROPOSED BID OPENING YEAR: FY 2004										
PROPOSED BID OPENING DATE:										
COMMISSION PROGRAM DATE : 02/1996										
15609(11)	STATEWIDE	4	0.000	TRANS	3 FFY 2004 - FTA SECTION 5311 PROGRAM					
	J1 -5609 (011)									
	TRANSIT PROGRAMS					0	5,500,000	0	0	5,500,000
PROPOSED BID OPENING YEAR: FY 2004										
PROPOSED BID OPENING DATE:										
COMMISSION PROGRAM DATE :										

07/23/2003
10:41:18

OKLAHOMA DEPARTMENT OF TRANSPORTATION
CONSTRUCTION PROGRAM
FEDERAL FISCAL YEAR 2004 STATEWIDE PROJECTS

PAGE: 60
JBPOC007

STIP 2004,2005, 2006

JOB PIECE	COUNTY	CD	MILES	HWY	PC	DESCRIPTION	ADV. FED	FEDERAL	STATE	OTHER	TOTAL
15611(11)	STATEWIDE	4	0.000	TRANS	3	FFY 2004 - FTA SECTION 5310					
J1	-5611	(011)				ADMINISTERED BY DEPARTMENT OF HUMAN SERVICES					
	TRANSIT PROGRAMS						0	1,286,713	0	0	1,286,713
PROPOSED BID OPENING YEAR: FY 2004											
PROPOSED BID OPENING DATE:											
COMMISSION PROGRAM DATE :											
15612(11)	STATEWIDE	4	0.000	TRANS	3	FFY 2004 - FTA SECTION 5303					
J1	-5612	(011)									
	TRANSIT PROGRAMS						0	381,200	0	0	381,200
PROPOSED BID OPENING YEAR: FY 2004											
PROPOSED BID OPENING DATE:											
COMMISSION PROGRAM DATE :											
17049(10)	STATEWIDE	4	0.000	R R	3	FFY 2004: STATEWIDE RAIL CROSSING PROJECTS= PROTECTION DEVICES, CROSSING					
J1	-7049	(010)				SURFACES, ADVANCE WARNING SIGNS, STRIPING, CLOSURES, ETC					
	SAFETY IMPROVEMENT						0	8,000,000	0	0	8,000,000
PROPOSED BID OPENING YEAR: FY 2004											
PROPOSED BID OPENING DATE:											
COMMISSION PROGRAM DATE :											
17050(10)	STATEWIDE	4	0.000		3	FFY 2004: STATEWIDE-SMALL SCALE BRIDGE IMPROVEMENT PROJECTS--PAINTING, S,					
J1	-7050	(010)				MINOR REPAIRS, SEAL COAT/WATERPROOFING, SILANE TREATMENT, ETC					
	BRIDGE IMPR.						0	1,000,000	0	0	1,000,000
PROPOSED BID OPENING YEAR: FY 2004											
PROPOSED BID OPENING DATE:											
COMMISSION PROGRAM DATE :											
17051(10)	STATEWIDE	4	0.000		3	FFY 2004: STATEWIDE: SMALL SCALE TRAFFIC/SAFETY IMP: TRAFFIC SIG, INT MOD,					
J1	-7051	(010)				LIGHTING, INTERCONNECT SYSTEMS, GUARDRAIL, DELINEATION, ETC					
	SAFETY IMPROVEMENT						0	12,000,000	0	0	12,000,000
PROPOSED BID OPENING YEAR: FY 2004											
PROPOSED BID OPENING DATE:											
COMMISSION PROGRAM DATE :											
17663(10)	STATEWIDE	4	0.000	ENHAN	3	FFY 2004: STATEWIDE ENHANCEMENT: BICYCLE & PEDESTRIAN PATHWAYS, SCENIC OR					
J1	-7663	(010)				HISTORIC HIGHWAY PROGRAMS, LANDSCAPING, HISTORIC PRESERVATION, ETC					
	ENHANCEMENT						0	12,000,000	0	0	12,000,000
PROPOSED BID OPENING YEAR: FY 2004											
PROPOSED BID OPENING DATE:											
COMMISSION PROGRAM DATE :											

07/23/2003
10:41:18

OKLAHOMA DEPARTMENT OF TRANSPORTATION
CONSTRUCTION PROGRAM
FEDERAL FISCAL YEAR 2004 STATEWIDE PROJECTS

PAGE: 61
JBPOC007

STIP 2004,2005, 2006

JOB PIECE	COUNTY	CD	MILES	HWY	PC DESCRIPTION	ADV. FED	FEDERAL	STATE	OTHER	TOTAL
18085(08)	STATEWIDE	4	0.000		3 SUPPORTIVE SERVICES - STATEWIDE					
DBE	-0Q48 (005)	MB			FFY 2005					
MONEY ONLY						0	116,699	0	0	116,699
PROPOSED BID OPENING YEAR: FY 2004										
PROPOSED BID OPENING DATE:										
COMMISSION PROGRAM DATE :										
18262(07)	STATEWIDE	4	0.000	ENHAN	3 FFY 2004: STATEWIDE LINE ITEM: RECREATIONAL TRAILS					
J1	-8260 (007)									
MONEY ONLY						0	1,187,500	0	0	1,187,500
PROPOSED BID OPENING YEAR: FY 2004										
PROPOSED BID OPENING DATE:										
COMMISSION PROGRAM DATE :										
18356(11)	STATEWIDE	4	0.000	TRANS	3 FFY 2004- FTA SECTION 5313 (B)					
J1	-8356 (011)									
TRANSIT PROGRAMS						0	99,500	0	0	99,500
PROPOSED BID OPENING YEAR: FY 2004										
PROPOSED BID OPENING DATE:										
COMMISSION PROGRAM DATE :										
18357(11)	STATEWIDE	4	0.000	TRANS	3 FFY 2004 - FTA SECTION 5311 (B)					
J1	-8357 (011)									
TRANSIT PROGRAMS						0	110,000	0	0	110,000
PROPOSED BID OPENING YEAR: FY 2004										
PROPOSED BID OPENING DATE:										
COMMISSION PROGRAM DATE :										
19718(04)	STATEWIDE	4	0.000	TRANS	3 FTA SFY 04 SECTION 5309 CAPITAL GRANT PROGRAM FOR BUSES,BUS FACILITIES, AND RELATED EQUIPMENT					
FTA5309	-FY04 (001)									
TRANSIT PROGRAMS						0	6,200,000	0	0	6,200,000
PROPOSED BID OPENING YEAR: FY 2004										
PROPOSED BID OPENING DATE:										
COMMISSION PROGRAM DATE :										
19720(05)	STATEWIDE	4	0.000		3 R/W CLEARANCE:SFY 04 DEMOLITION,REMOVAL& DISPOSAL OF OBSTRUCTIONS ON PUBLIC R/W THAT REQUIRE REMOVAL PRIOR TO UTILITY RELOCATION OR PROJECT STARTUP					
J1	-9720 (005)									
RIGHT OF WAY CLEARANCE						0	400,000	0	0	400,000
PROPOSED BID OPENING YEAR: FY 2004										
PROPOSED BID OPENING DATE:										
COMMISSION PROGRAM DATE :										

07/23/2003
10:41:18

OKLAHOMA DEPARTMENT OF TRANSPORTATION
CONSTRUCTION PROGRAM
FEDERAL FISCAL YEAR 2004 STATEWIDE PROJECTS

PAGE: 62
JBPOC007

STIP 2004,2005, 2006

JOB PIECE	COUNTY	CD	MILES	HWY	PC DESCRIPTION	ADV. FED	FEDERAL	STATE	OTHER	TOTAL
20780(04)	STATEWIDE	4	0.000		3 FY 2004 FEDERAL AID 3R(ROADWAY) IN CONJUNCTION WITH FHWA-SIMPLE PAVEMENT PRESERVE AND RESTORE (ASPHALT CONCRETE OVERLY, STRIPE, SIGNING & GUARDRAIL)	0	15,000,000	0	0	15,000,000
J2	-0780 (004)				RESURFACE					
PROPOSED BID OPENING YEAR: FY 2004										
PROPOSED BID OPENING DATE:										
COMMISSION PROGRAM DATE :										
20781(04)	STATEWIDE	4	0.000		3 FY 2004 FEDERAL AID 3B(BRIDGE) IN CONJUNCTION WITH FHWA-PREVENTIVE MAINTENANCE INCLUDING PAINT, JOINTS, BEARINGS & DECK REPAIR	0	5,000,000	0	0	5,000,000
J2	-0781 (004)				BRIDGE REPAIR					
PROPOSED BID OPENING YEAR: FY 2004										
PROPOSED BID OPENING DATE:										
COMMISSION PROGRAM DATE :										
20882(04)	STATEWIDE	4	0.000	TRANS	3 FY 04 FTA SECTION 5308 GRANT:JOB ACCESS & REVERSE COMMUTE PROGRAM, ADMINISTERED BY KIBOIS COMMUNITY ACTION FOUNDATION, STIGLER,OK	0	6,000,000	0	0	6,000,000
J2	-0882 (004)				TRANSIT PROGRAMS					
PROPOSED BID OPENING YEAR: FY 2004										
PROPOSED BID OPENING DATE:										
COMMISSION PROGRAM DATE :										
21016(04)	STATEWIDE	4	0.000		3 FY 04 PRELIMINARY ENGINEERING (RESERVED TO BE USED AS NEEDED)	0	15,000,000	0	0	15,000,000
J2	-1016 (004)				PRELIMINARY ENGINEERING					
ENGINEERING CONTRACT YEAR: FY 2004										
ENGINEERING CONTRACT DATE:										
COMMISSION PROGRAM DATE :										
22 PROJECTS	STATEWIDE TOTALS					0	100,156,612	0	500,000	100,656,612
346 PROJECTS	GRAND TOTALS					0	447,821,650	0	27,369,236	475,190,886

07/23/2003
10:41:23

OKLAHOMA DEPARTMENT OF TRANSPORTATION
CONSTRUCTION PROGRAM
FEDERAL FISCAL YEAR 2005

PAGE: 1
JBPOC007

STIP 2004,2005, 2006

JOB PIECE	COUNTY	CD	MILES	HWY	PC	DESCRIPTION	ADV. FED	FEDERAL	STATE	OTHER	TOTAL
16710(04)	ADAIR	1	2.000	US059	1	US 59 FROM WATTS NORTH 2.0 MILES STPY -101A (012) GRADE, DRAIN & SURFACE (4 LANES) (BR=16631(04))				SMC 80/20	
							0	7,192,902	0	0	7,192,902
PROPOSED BID OPENING YEAR: FY 2005 PROPOSED BID OPENING DATE: 05/2005 COMMISSION PROGRAM DATE : 07/1997											
18258(06)*	ADAIR	1	1.910	US059	1	US-59 FROM 1.91 MILES SOUTH OF US-412, NORTH TO US-412 IN DELAWARE CO. STPY -101A (041) UTILITIES UT FOR 18258(04))				SMC 80/20	
							0	864,326	0	0	864,326
PROPOSED UTIL RELOC YEAR : FY 2005 PROPOSED UTIL RELOC DATE : 01/2005 COMMISSION PROGRAM DATE : 07/1997											
20459(04)	ADAIR	1	0.250	COBRGE	3	COUNTY BRIDGE: 0.3 MILES SOUTH AND 0.7 MILES WEST OF SOUTH JCT SH-51/SH-59 BRO -101D (055) BRIDGE & APPROACHES CO					
							0	168,000	0	42,000	210,000
PROPOSED BID OPENING YEAR: FY 2005 PROPOSED BID OPENING DATE: COMMISSION PROGRAM DATE :											
3 PROJECTS						COUNTY 01 TOTALS	0	8,225,228	0	42,000	8,267,228
18712(04)	ALFALFA	6	0.200	COBRGE	3	BRIDGE & APPROACHES OVER TRIBUTARY TO EAST CLAY CREEK, 5.3 MI. N. & BRO -102D (037) BRIDGE & APPROACHES CO 2.6 MI. W. OF HELENA					
							0	115,000	0	145,000	260,000
PROPOSED BID OPENING YEAR: FY 2005 PROPOSED BID OPENING DATE: COMMISSION PROGRAM DATE :											
20836(04)	ALFALFA	6	0.170	SH008	1	SH-8 AT THE SALT FORK OF THE ARKANSAS RIVER BHFY -NBIP (305) BRIDGE PAINTING (PAINT)					
							0	412,823	0	0	412,823
PROPOSED BID OPENING YEAR: FY 2005 PROPOSED BID OPENING DATE: 03/2005 COMMISSION PROGRAM DATE :											
20836(05)	ALFALFA	6	0.170	SH008	1	SH-8 AT THE SALT FORK OF THE ARKANSAS RIVER BHFY -102C (068) JOINT SEAL/REPAIR (JOINT REPAIR)					
							0	275,216	0	0	275,216
PROPOSED BID OPENING YEAR: FY 2005 PROPOSED BID OPENING DATE: 03/2005 COMMISSION PROGRAM DATE :											

07/23/2003
10:41:23

OKLAHOMA DEPARTMENT OF TRANSPORTATION
CONSTRUCTION PROGRAM
FEDERAL FISCAL YEAR 2005

PAGE: 2
JBPOC007

STIP 2004,2005, 2006

JOB PIECE	COUNTY	CD	MILES	HWY	PC DESCRIPTION	ADV. FED	FEDERAL	STATE	OTHER	TOTAL
20837(05)*	ALFALFA	6	0.010	US064	1 US-64 OVER AN UNNAMED CREEK, 2.7 MI EAST OF THE WOODS COUNTY LINE					
BRFY	-102B (070)		RW		RW FOR 20837(04)					
	RIGHT OF WAY					0	136,186	0	0	136,186
	PROPOSED R.W. ACQU. YEAR :									
	PROPOSED R.W. ACQU. DATE :									
	COMMISSION PROGRAM DATE :									
4 PROJECTS							939,225	0	145,000	1,084,225
COUNTY 02 TOTALS						0	939,225	0	145,000	1,084,225
20665(04)	ATOKA	2	0.300	COBRGE 3	CO BR: OVER RABBIT CREEK APPROXIMATELY 0.7 MILE NORTH OF WARDVILLE					
BRF	-103C (056)		CO							
	BRIDGE & APPROACHES					0	216,000	0	54,000	270,000
	PROPOSED BID OPENING YEAR:									
	PROPOSED BID OPENING DATE:									
	COMMISSION PROGRAM DATE :									
1 PROJECTS							216,000	0	54,000	270,000
COUNTY 03 TOTALS						0	216,000	0	54,000	270,000
14972(04)	BEAVER	6	6.760	US083	1 US-83/270 FR THE NORTH US-64 JCT NORTH TO THE KANSAS S/L					
STPY	-004B (170)								SMC 80/20	
	GRADE, DRAIN & SURFACE					0	7,203,646	0	0	7,203,646
	PROPOSED BID OPENING YEAR:									
	PROPOSED BID OPENING DATE:									
	COMMISSION PROGRAM DATE :									
20533(04)	BEAVER	6	0.250	COBRGE 3	COUNTY BRIDGE ON E/W-15 OVER HOME CREEK, 1.5 MILES SOUTH AND 1.6 MILES WEST OF BEAVER					
BRO	-104D (028)		CO							
	BRIDGE & APPROACHES					0	264,000	0	66,000	330,000
	PROPOSED BID OPENING YEAR:									
	PROPOSED BID OPENING DATE:									
	COMMISSION PROGRAM DATE :									
20534(04)	BEAVER	6	0.200	COBRGE 3	COUNTY BRIDGE ON E/W-21 OVER JACKSON CREEK, 6.0 MILES NORTH AND 0.7 MILES EAST OF US-83/SH-3 JCT					
BRO	-104D (029)		CO							
	BRIDGE & APPROACHES					0	216,000	0	54,000	270,000
	PROPOSED BID OPENING YEAR:									
	PROPOSED BID OPENING DATE:									
	COMMISSION PROGRAM DATE :									
3 PROJECTS							7,683,646	0	120,000	7,803,646
COUNTY 04 TOTALS						0	7,683,646	0	120,000	7,803,646

07/23/2003
10:41:23

OKLAHOMA DEPARTMENT OF TRANSPORTATION
CONSTRUCTION PROGRAM
FEDERAL FISCAL YEAR 2005

PAGE: 3
JBPOC007

STIP 2004,2005, 2006

JOB PIECE	COUNTY	CD	MILES	HWY	PC DESCRIPTION	ADV. FED	FEDERAL	STATE	OTHER	TOTAL
14969(19)	BECKHAM	5	6.200	SH006	1 SH-6 FR SH 55E EXTEND NORTH 6.2 MILES. (APPROX 4.7 MILES ON NEW ALIGNMENT)					
	STPY -105B (010)				(SURFACE FOR 14969(08) ECON CORRIDOR ROUTE SMC 80/20)					
	SURFACE					0	5,750,000	0	0	5,750,000
PROPOSED BID OPENING YEAR: FY 2005										
PROPOSED BID OPENING DATE: 03/2005										
COMMISSION PROGRAM DATE : 12/1994										

20339(04)	BECKHAM	5	0.200	COBRGE	3 COUNTY BRIDGE OVER A TRIBUTARY OF STARVATION CREEK, 6.8 MILES WEST AND 2.0					
	BRO -105D (068)			CO	MILES NORTH OF SAYRE					
	BRIDGE & APPROACHES					0	192,000	0	58,000	250,000
PROPOSED BID OPENING YEAR: FY 2005										
PROPOSED BID OPENING DATE:										
COMMISSION PROGRAM DATE :										

2	PROJECTS				COUNTY 05 TOTALS	0	5,942,000	0	58,000	6,000,000

19550(04)	BLAINE	5	0.200	COBRGE	3 BRIDGE & APPROACHES: OVER SPRING CREEK, 2.0 MILES EAST AND 0.9 MILES					
	CB -106D (040)				SOUTH OF OKEENE					
	BRIDGE & APPROACHES					0	0	0	250,000	250,000
PROPOSED BID OPENING YEAR: FY 2005										
PROPOSED BID OPENING DATE:										
COMMISSION PROGRAM DATE :										

1	PROJECTS				COUNTY 06 TOTALS	0	0	0	250,000	250,000

20487(04)	BRYAN	2	0.200	COBRGE	3 COUNTY BRIDGE OVER LITTLE BLUE CREEK, 0.7 MILES SOUTH AND 2.0 MILES EAST					
	BRO -107D (075)			CO	OF BROWN					
	BRIDGE & APPROACHES					0	232,500	0	77,500	310,000
PROPOSED BID OPENING YEAR: FY 2005										
PROPOSED BID OPENING DATE:										
COMMISSION PROGRAM DATE :										

1	PROJECTS				COUNTY 07 TOTALS	0	232,500	0	77,500	310,000

20259(04)	CADDO	7	0.050	US062	1 US-62: OVER TONKAWA CREEK, 6.5 MIS WEST OF THE GRADY C/L & DELAWARE CR, 4.8					
	BRFY -108B (086)				MI WEST OF THE GRADY C/L (OLD LANES) SMC=80/20					
	BRIDGE & APPROACHES					0	4,807,880	0	0	4,807,880
PROPOSED BID OPENING YEAR: FY 2005										
PROPOSED BID OPENING DATE: 08/2005										
COMMISSION PROGRAM DATE : 10/2002										

1	PROJECTS				COUNTY 08 TOTALS	0	4,807,880	0	0	4,807,880

07/23/2003
10:41:23

OKLAHOMA DEPARTMENT OF TRANSPORTATION
CONSTRUCTION PROGRAM
FEDERAL FISCAL YEAR 2005

PAGE: 4
JBPOC007

STIP 2004,2005, 2006

JOB PIECE	COUNTY	CD	MILES	HWY	PC DESCRIPTION	ADV. FED	FEDERAL	STATE	OTHER	TOTAL
15110(05)*	CANADIAN	4	0.020	SH066	1 SH 66 BRIDGE OVER SIX MILE CREEK, 1.2 MILES EAST OF THE JCT OF US 81.					
	BRFY -109B (037)			RW	R/W FOR 15110(04)				SMC 80/20	
	RIGHT OF WAY					0	235,834	0	0	235,834
PROPOSED R.W. ACQU. YEAR : FY 2005										
PROPOSED R.W. ACQU. DATE : 11/2004										
COMMISSION PROGRAM DATE : 08/1997										
15110(06)*	CANADIAN	4	0.020	SH066	1 SH 66 BRIDGE OVER SIX MILE CREEK, 1.2 MILES EAST OF THE JCT OF US 81.					
	BRFY -109B (038)			UT	UT FOR 15110(04)				SMC 80/20	
	UTILITIES					0	484,066	0	0	484,066
PROPOSED UTIL RELOC YEAR : FY 2005										
PROPOSED UTIL RELOC DATE : 06/2005										
COMMISSION PROGRAM DATE : 08/1997										
19286(04)	CANADIAN	4	2.000	CO RD	3 CO RD: EW-100 (BRITTON RD) FROM NS-288 (MANNING RD) EAST 2.0 MI TO NS-290					
	STP -109C (055)			CO	(GREGORY RD)					
	SURFACE					0	240,000	0	60,000	300,000
PROPOSED BID OPENING YEAR: FY 2005										
PROPOSED BID OPENING DATE:										
COMMISSION PROGRAM DATE :										
19303(04)	CANADIAN	4	0.200	COBRGE	3 CO BR: OVER TRIB OF DEER CREEK, 0.3 MI SOUTH & 2.5 MI WEST OF PIEDMONT					
	BRF -109C (058)			CO	(H-28) MATCH 74/26					
	BRIDGE & APPROACHES					0	206,436	0	73,564	280,000
PROPOSED BID OPENING YEAR: FY 2005										
PROPOSED BID OPENING DATE:										
COMMISSION PROGRAM DATE :										
4 PROJECTS						COUNTY 09 TOTALS				
						0	1,166,336	0	133,564	1,299,900
09247(06)*	CARTER	7	5.000	US070	1 US 70 FR THE JEFFERSON C/L EAST TO THE SH-76 NORTH JCT (2 LN RECONSTRUCT)					
	STPY -010B (312)			RW	R/W FOR 09247(04)					
	RIGHT OF WAY					0	1,092,700	0	0	1,092,700
PROPOSED R.W. ACQU. YEAR : FY 2005										
PROPOSED R.W. ACQU. DATE : 09/2005										
COMMISSION PROGRAM DATE : 08/1991										
17016(04)	CARTER	7	1.000	CT ST	3 ARDMORE: ROCKFORD ROAD FR 12TH AVE NW TO SH 142					
	STP -110C (038)			UR						
	RECONSTRUCT-NO ADDED LANES					0	577,500	0	192,500	770,000
PROPOSED BID OPENING YEAR: FY 2005										
PROPOSED BID OPENING DATE:										
COMMISSION PROGRAM DATE :										

07/23/2003
10:41:23

OKLAHOMA DEPARTMENT OF TRANSPORTATION
CONSTRUCTION PROGRAM
FEDERAL FISCAL YEAR 2005

PAGE: 5
JBPOC007

STIP 2004,2005, 2006

JOB PIECE	COUNTY	CD	MILES	HWY	PC DESCRIPTION	ADV. FED	FEDERAL	STATE	OTHER	TOTAL
20231(05)*	CARTER	7	4.470	SH199	1 SH-199: BEGIN AT END OF 4 LANE EAST OF ARDMORE, EXTEND EAST 4.47 MILES					
STPY	-110B (109)			RW	TO JCT US-177 RW FOR 20231(04)			SMC=80/20		
RIGHT OF WAY						0	2,251,018	0	0	2,251,018
PROPOSED R.W. ACQU. YEAR :	FY 2005									
PROPOSED R.W. ACQU. DATE :	05/2005									
COMMISSION PROGRAM DATE :	10/2002									
20231(06)*	CARTER	7	4.470	SH199	1 SH-199: BEGIN AT END OF 4 LANE EAST OF ARDMORE, EXTEND EAST 4.47 MILES					
STPY	-110B (110)			UT	TO JCT SH-177 UT FOR 20231(04)			SMC=80/20		
UTILITIES						0	1,545,154	0	0	1,545,154
PROPOSED UTIL RELOC YEAR :	FY 2005									
PROPOSED UTIL RELOC DATE :	07/2005									
COMMISSION PROGRAM DATE :	10/2002									
20276(04)*	CARTER	7	6.420	IS035	1 I-35: FROM LOVE COUNTY LINE, EXTEND NORTH 6.42 MILES					
IMY	-0035-1(127) 024							SMC=90/10		
RESURFACE						0	21,854,540	0	0	21,854,540
PROPOSED BID OPENING YEAR :	FY 2005									
PROPOSED BID OPENING DATE :	02/2005									
COMMISSION PROGRAM DATE :	10/2002									
5 PROJECTS	COUNTY 10 TOTALS					0	27,320,912	0	192,500	27,513,412
10010(08)*	CHEROKEE	1	5.000	SH082	1 SH 82 FR 4.9 MIS SOUTH OF US 62, SOUTH OF TAHLEQUAH,SOUTH TO SH 100					
STPY	-111C (056)			RW	RW FOR 10010(04) PHASE 2 RW					
RIGHT OF WAY						0	3,713,150	0	0	3,713,150
PROPOSED R.W. ACQU. YEAR :	FY 2005									
PROPOSED R.W. ACQU. DATE :	11/2004									
COMMISSION PROGRAM DATE :	12/1987									
1 PROJECTS	COUNTY 11 TOTALS					0	3,713,150	0	0	3,713,150
20570(04)	CHOCTAW	2	0.200	COBRGE 3	COUNTY BRIDGE OVER UNNAMED CREEK, 2.0 MILES NORTH AND 0.4 MILES WEST OF					
BRO	-112D (050)			CO	NORTH JCT OF US-70/US-271					
BRIDGE & APPROACHES						0	248,000	0	62,000	310,000
PROPOSED BID OPENING YEAR :	FY 2005									
PROPOSED BID OPENING DATE :										
COMMISSION PROGRAM DATE :										

07/23/2003
10:41:23

OKLAHOMA DEPARTMENT OF TRANSPORTATION
CONSTRUCTION PROGRAM
FEDERAL FISCAL YEAR 2005

PAGE: 6
JBPOC007

STIP 2004,2005, 2006

JOB PIECE	COUNTY	CD	MILES	HWY	PC DESCRIPTION	ADV. FED	FEDERAL	STATE	OTHER	TOTAL
20690(04)	CHOCTAW	2	0.400	COBRGE 3	COUNTY BRIDGE OVER HORSE CREEK, 1.0 MILES NORTH AND 1.8 MILES EAST OF					
	BRO -112D (052)		CO		GRANT					
	BRIDGE & APPROACHES					0	224,000	0	56,000	280,000
PROPOSED BID OPENING YEAR: FY 2005										
PROPOSED BID OPENING DATE:										
COMMISSION PROGRAM DATE :										

2	PROJECTS				COUNTY 12 TOTALS	0	472,000	0	118,000	590,000

00292(17)*	CLEVELAND	3	1.500	IS035	1 I-35 FR N 12TH ST IN MOORE,NORTH TO .5 MI NORTH OF N 27TH (OKC=SE 104TH ST)					
	IM-NHIY -0035-3(108) 119				(6 LNS, FRNT RDS) SHIELDS INTER. CORR.RTE (NHI=39%-80/20,IM=61%-90/10)SMC					
	GRADE, DRAIN & SURFACE					0	19,870,004	0	0	19,870,004
PROPOSED BID OPENING YEAR: FY 2005										
PROPOSED BID OPENING DATE: 11/2004										
COMMISSION PROGRAM DATE : 11/1983										

00292(18)*	CLEVELAND	3	0.400	IS035	1 I-35 @ STRUCTURES "F" & "F-1" (SHIELDS INTERCHG) BETWEEN N 12TH ST IN MOORE					
	IM-NHIY -0035-3(240) 119				& .5 MI N OF N 27TH (OKC=104TH ST) **NEED FUNDING SPLIT**					
	BRIDGE & APPROACHES					0	5,179,514	0	0	5,179,514
PROPOSED BID OPENING YEAR: FY 2005										
PROPOSED BID OPENING DATE: 11/2004										
COMMISSION PROGRAM DATE : 11/1983										

20266(06)*	CLEVELAND	3	3.250	SH009	1 SH-9: FROM JUST EAST OF 24TH EAST TO 60TH STREET IN NORMAN					
	STPY -114A (101)		UT		UT FOR 20266(04) (S-16)(H-46) SMC=80/20					
	UTILITIES					0	530,450	0	0	530,450
PROPOSED UTIL RELOC YEAR : FY 2005										
PROPOSED UTIL RELOC DATE : 02/2005										
COMMISSION PROGRAM DATE : 10/2002										

3	PROJECTS				COUNTY 14 TOTALS	0	25,579,968	0	0	25,579,968

18019(04)	COAL	3	0.020	US075	1 US-75: OVER COAL CREEK, 2.2 MI. N. ATOKA C/L					
	NHY -NBIP (190)								SMC 80/20	
	BRIDGE PAINTING					0	34,029	0	0	34,029
PROPOSED BID OPENING YEAR: FY 2005										
PROPOSED BID OPENING DATE: 04/2005										
COMMISSION PROGRAM DATE : 07/1999										

07/23/2003
10:41:23

OKLAHOMA DEPARTMENT OF TRANSPORTATION
CONSTRUCTION PROGRAM
FEDERAL FISCAL YEAR 2005

PAGE: 7
JBPOC007

STIP 2004,2005, 2006

JOB PIECE	COUNTY	CD	MILES	HWY	PC DESCRIPTION	ADV. FED	FEDERAL	STATE	OTHER	TOTAL
18019(05)	COAL	3	0.020	US075	1 US-75: OVER COAL CREEK, 2.2 MI. N. ATOKA C/L					
	NHY -017N (106)								SMC 80/20	
	JOINT SEAL/REPAIR					0	23,881	0	0	23,881
	PROPOSED BID OPENING YEAR: FY 2005									
	PROPOSED BID OPENING DATE: 04/2005									
	COMMISSION PROGRAM DATE : 07/1999									

2 PROJECTS					COUNTY 15 TOTALS	0	57,910	0	0	57,910

11769(20)	COMANCHE	7	0.000	PLAN	3 FFY06 (OCT 1, 2005-SEPT 30,2006) METRO PLANNING FUNDS FOR LAWTON URBANIZED					
	PL -0200 (036)		LL		AREA					
	METRO PLANNING					0	115,053	0	23,011	138,064
	PROPOSED BID OPENING YEAR: FY 2005									
	PROPOSED BID OPENING DATE:									
	COMMISSION PROGRAM DATE :									

18489(04)	COMANCHE	7	2.000	CT ST	3 FLOWER MOUND RD FROM GORE BLVD. TO ROGERS LANE IN LAWTON (ENG,ROW,UT=CITY)					
	STPY -116B (046)								SMC=80/20	
	RESURFACE					0	6,000,000	0	0	6,000,000
	PROPOSED BID OPENING YEAR: FY 2005									
	PROPOSED BID OPENING DATE: 11/2004									
	COMMISSION PROGRAM DATE : 06/2000									

20235(05)*	COMANCHE	7	6.430	US277	1 US-277: FROM ELGIN TO CADDO COUNTY LINE (WIDEN & RESURFACE)					
	STPY -116C (082)		RW		RW FOR 20235(04)				SMC=80/20	
	RIGHT OF WAY					0	459,174	0	0	459,174
	PROPOSED R.W. ACQU. YEAR : FY 2005									
	PROPOSED R.W. ACQU. DATE : 11/2004									
	COMMISSION PROGRAM DATE : 10/2002									

20235(06)*	COMANCHE	7	6.430	US277	1 US-277: FROM ELGIN TO CADDO COUNTY LINE (WIDEN & RESURFACE)					
	STPY -116C (083)		UT		UT FOR 20235(04)				SMC=80/20	
	UTILITIES					0	822,884	0	0	822,884
	PROPOSED UTIL RELOC YEAR : FY 2005									
	PROPOSED UTIL RELOC DATE : 02/2005									
	COMMISSION PROGRAM DATE : 10/2002									

4 PROJECTS					COUNTY 16 TOTALS	0	7,397,111	0	23,011	7,420,122

07/23/2003
10:41:23

OKLAHOMA DEPARTMENT OF TRANSPORTATION
CONSTRUCTION PROGRAM
FEDERAL FISCAL YEAR 2005

PAGE: 8
JBPOC007

STIP 2004,2005, 2006

JOB PIECE	COUNTY	CD	MILES	HWY	PC DESCRIPTION	ADV. FED	FEDERAL	STATE	OTHER	TOTAL	
19460(04)	COTTON	7	0.035	US277	1 US-277: OVER DEEP RED CREEK OVERFLOW, 3.5 MILES NORTH OF JCT US-70						
	STPY	-NBIP (241)							SMC=80/20		
		BRIDGE PAINTING				0	98,264	0	0	98,264	
PROPOSED BID OPENING YEAR: FY 2005											
PROPOSED BID OPENING DATE: 06/2005											
COMMISSION PROGRAM DATE : 03/2002											
19460(05)	COTTON	7	0.035	US277	1 US-277: OVER DEEP RED CREEK OVERFLOW, 3.5 MILES NORTH OF JCT US-70						
	STPY	-117C (018)							SMC=80/20		
		JOINT SEAL/REPAIR				0	49,744	0	0	49,744	
PROPOSED BID OPENING YEAR: FY 2005											
PROPOSED BID OPENING DATE: 06/2005											
COMMISSION PROGRAM DATE : 03/2002											
2 PROJECTS						COUNTY 17 TOTALS					
						0	148,008	0	0	148,008	
10157(05)*	CREEK	8	2.200	SH066	1 SH 66 FROM JCT SH 117 ON THE W. EDGE OF SAPULPA, EAST						
	STP	-019A (300)		RW	(CONST. 4 LN C&G SECTION) (R/W FOR 10157(04))						
		RIGHT OF WAY				0	1,233,370	308,343	0	1,541,713	
PROPOSED R.W. ACQU. YEAR : FY 2006											
PROPOSED R.W. ACQU. DATE : 10/2005											
COMMISSION PROGRAM DATE : 01/1988											
10157(06)*	CREEK	8	2.200	SH066	1 SH 66 FROM JCT SH 117 ON THE W. EDGE OF SAPULPA, EAST						
	STP	-019A (301)		UT	(CONST 4 LN C&G SECTION)UTILITY FOR 10157(04)						
		UTILITIES				0	229,467	57,367	0	286,834	
PROPOSED UTIL RELOC YEAR : FY 2006											
PROPOSED UTIL RELOC DATE : 10/2005											
COMMISSION PROGRAM DATE : 01/1988											
19491(04)	CREEK	8	0.020	SH016	1 SH-16: OVER SKULL CREEK, 5.7 MILES EAST OF JCT SH-48						
	BRFY	-NBIP (272)							SMC=80/20		
		BRIDGE PAINTING				0	30,585	0	0	30,585	
PROPOSED BID OPENING YEAR: FY 2005											
PROPOSED BID OPENING DATE: 05/2005											
COMMISSION PROGRAM DATE : 03/2002											
19491(05)	CREEK	8	0.020	SH016	1 SH-16: OVER SKULL CREEK, 5.7 MILES EAST OF JCT SH-48						
	BRFY	-119C (074)							SMC=80/20		
		JOINT SEAL/REPAIR				0	28,950	0	0	28,950	
PROPOSED BID OPENING YEAR: FY 2005											
PROPOSED BID OPENING DATE: 05/2005											
COMMISSION PROGRAM DATE : 03/2002											
4 PROJECTS						COUNTY 19 TOTALS					
						0	1,522,372	365,710	0	1,888,082	

STIP 2004,2005, 2006

JOB PIECE	COUNTY	CD	MILES	HWY	PC DESCRIPTION	ADV. FED	FEDERAL	STATE	OTHER	TOTAL

20241(04)*	CUSTER	5	0.100	IS040	1 I-40: BRIDGE DECK REPLACEMENT AT MILE POST 82 IN WEATHERFORD					
IMY	-0040-3(067)	082							SMC=90/10	
	BRIDGE REDECKING & REHAB					0	2,397,384	0	0	2,397,384
PROPOSED BID OPENING YEAR: FY 2005										
PROPOSED BID OPENING DATE: 03/2005										
COMMISSION PROGRAM DATE : 10/2002										

20802(04)	CUSTER	5	0.000	IS040	1 I-40: BRIDGE PAINTING AT VARIOUS LOCATION (3)					
J2	-0802	(004)								
	BRIDGE PAINTING					0	750,000	0	0	750,000
PROPOSED BID OPENING YEAR: FY 2005										
PROPOSED BID OPENING DATE: 06/2005										
COMMISSION PROGRAM DATE :										

20802(05)	CUSTER	5	0.000	IS040	1 I-40: JOINT SEAL & REPAIR AT VARIOUS LOCATION (3)					
J2	-0802	(005)								
	JOINT SEAL/REPAIR					0	250,000	0	0	250,000
PROPOSED BID OPENING YEAR: FY 2005										
PROPOSED BID OPENING DATE: 06/2005										
COMMISSION PROGRAM DATE :										

3 PROJECTS	COUNTY 20 TOTALS					0	3,397,384	0	0	3,397,384

08095(06)*	ELLIS	6	0.019	SH015	1 SH 15 AT WILLOW CREEK LOCATED APPROX. 5.1 MI. NE OF THE US 283 JCT. IN SHAT					
BRFY	-019N	(061)	UT		TUCK. (UTIL FOR JP NO. 08095(04))				SMC 80/20	
	UTILITIES					0	127,182	0	0	127,182
PROPOSED UTIL RELOC YEAR : FY 2005										
PROPOSED UTIL RELOC DATE : 09/2005										
COMMISSION PROGRAM DATE : 08/1997										

1 PROJECTS	COUNTY 23 TOTALS					0	127,182	0	0	127,182

10809(04)	GARFIELD	4	0.208	COBRGE	3 CO BR @ SAND CREEK; 3 MIS S & 6.4 MIS W OF THE JCT US-412/US-81.					
BRO	-024D	(173)	CO							
	BRIDGE & APPROACHES					0	74,558	0	295,412	369,970
PROPOSED BID OPENING YEAR: FY 2005										
PROPOSED BID OPENING DATE:										
COMMISSION PROGRAM DATE : 09/1994										

07/23/2003
10:41:23

OKLAHOMA DEPARTMENT OF TRANSPORTATION
CONSTRUCTION PROGRAM
FEDERAL FISCAL YEAR 2005

PAGE: 11
JBPOC007

STIP 2004,2005, 2006

JOB PIECE	COUNTY	CD	MILES	HWY	PC DESCRIPTION	ADV. FED	FEDERAL	STATE	OTHER	TOTAL
19765(04)	GARVIN	3	7.000	CO RD	3 CO RD: BEGIN 2.0 MILES NORTH AND 2.5 MILES EAST OF ELMORE CITY, EXTEND					
	STP	-125C (085)		CO	NORTHEAST		(S-14)(H-42)			
					GRADE, DRAIN & SURFACE	0	1,040,000	0	260,000	1,300,000
PROPOSED BID OPENING YEAR: FY 2005										
PROPOSED BID OPENING DATE:										
COMMISSION PROGRAM DATE :										
20748(04)	GARVIN	3	0.257	COBRGE	3 COUNTY BRIDGE OVER SPRING BROOK CREEK, 3.0 MILES WEST AND 2.9 MILES					
	BRO	-125D (103)		CO	NORTH OF JCT US-177/SH-19 IN STRATFORD.					
					BRIDGE & APPROACHES	0	130,560	0	32,640	163,200
PROPOSED BID OPENING YEAR: FY 2005										
PROPOSED BID OPENING DATE:										
COMMISSION PROGRAM DATE :										
20749(04)	GARVIN	3	0.257	COBRGE	3 COUNTY BRIDGE OVER WASHINGTON CREEK, 4.0 MILES NORTH AND 0.6 MILES					
	BRO	-125D (104)		CO	EAST OF PAULS VALLEY					
					BRIDGE & APPROACHES	0	182,400	0	45,600	228,000
PROPOSED BID OPENING YEAR: FY 2005										
PROPOSED BID OPENING DATE:										
COMMISSION PROGRAM DATE :										
5 PROJECTS						COUNTY 25 TOTALS				
						0	1,808,649	0	338,240	2,146,889
20233(05)*	GRADY	7	4.000	SH039	1 SH-39: FROM JCT US-62/US-277, EXTEND EAST 4.0 MILES PAST ALEX JCT					
	STPY	-126B (058)		RW	(WIDEN & RESURFACE) RW FOR 20233(04)		(S-24)(H-65)	SMC=80/20		
					RIGHT OF WAY	0	391,632	0	0	391,632
PROPOSED R.W. ACQU. YEAR : FY 2005										
PROPOSED R.W. ACQU. DATE : 06/2005										
COMMISSION PROGRAM DATE : 10/2002										
20233(06)*	GRADY	7	4.000	SH039	1 SH-39: FROM JCT US-62/US-277, EXTEND EAST 4.0 MILES PAST ALEX JCT					
	STPY	-126B (059)		UT	(WIDEN & RESURFACE) UT FOR 20233(04)		(S-24)(H-65)	SMC=80/20		
					UTILITIES	0	718,419	0	0	718,419
PROPOSED UTIL RELOC YEAR : FY 2005										
PROPOSED UTIL RELOC DATE : 08/2005										
COMMISSION PROGRAM DATE : 10/2002										
20234(05)*	GRADY	7	4.800	SH037	1 SH-37: BEGIN AT JCT SH-92 IN TUTTLE, EXTEND WEST 4.8 MILES					
	STPY	-126C (061)		RW	RW FOR 20234(04)		(H-56)	SMC=80/20		
					RIGHT OF WAY	0	218,540	0	0	218,540
PROPOSED R.W. ACQU. YEAR : FY 2005										
PROPOSED R.W. ACQU. DATE : 07/2005										
COMMISSION PROGRAM DATE : 10/2002										

07/23/2003
10:41:23

OKLAHOMA DEPARTMENT OF TRANSPORTATION
CONSTRUCTION PROGRAM
FEDERAL FISCAL YEAR 2005

PAGE: 12
JBPOC007

STIP 2004,2005, 2006

JOB PIECE	COUNTY	CD	MILES	HWY	PC DESCRIPTION	ADV. FED	FEDERAL	STATE	OTHER	TOTAL
20234(06)*	GRADY	7	4.800	SH037	1 SH-37: BEGIN AT JCT SH-92 IN TUTTLE, EXTEND WEST 4.8 MILES					
	STPY -126C (062)			UT	UT FOR 20234(04)		(H-56)	SMC=80/20		
	UTILITIES					0	218,540	0	0	218,540
PROPOSED UTIL RELOC YEAR : FY 2005										
PROPOSED UTIL RELOC DATE : 09/2005										
COMMISSION PROGRAM DATE : 10/2002										

20846(04)	GRADY	7	0.800	US081	1 US-81 AT THE LITTLE WASHITA RIVER, 1.0 MI SOUTH OF SH-19					
	BH FY -NBIP (310)				(PAINT)					
	BRIDGE PAINTING					0	136,325	0	0	136,325
PROPOSED BID OPENING YEAR: FY 2005										
PROPOSED BID OPENING DATE: 06/2005										
COMMISSION PROGRAM DATE :										

20846(05)	GRADY	7	0.800	US081	1 US-81 AT THE LITTLE WASHITA RIVER, 1.0 MI SOUTH OF SH-19					
	BH FY -011N (062)				(JOINT REPAIR)					
	JOINT SEAL/REPAIR					0	136,325	0	0	136,325
PROPOSED BID OPENING YEAR: FY 2005										
PROPOSED BID OPENING DATE: 06/2005										
COMMISSION PROGRAM DATE :										

6 PROJECTS					COUNTY 26 TOTALS	0	1,819,781	0	0	1,819,781

20128(04)	GRANT	4	6.000	CO RD	3 COUNTY ROAD NS 296,BEGINNING AT SH-11 IN MEDFORD AND EXTENDING SOUTH					
	STP -127C (047)			CO	6.0 MILES TO EW 20					
	RESURFACE					0	1,000,000	0	250,000	1,250,000
PROPOSED BID OPENING YEAR: FY 2005										
PROPOSED BID OPENING DATE:										
COMMISSION PROGRAM DATE :										

20376(04)	GRANT	4	0.200	COBRGE	3 COUNTY BRIDGE OVER AN UNNAMED CREEK, 1.0 MILES SOUTH AND 5.6 MILES EAST OF					
	BRF -127C (049)			CO	THE US-60/US-81 JCT IN POND CREEK					
	BRIDGE & APPROACHES					0	172,500	0	172,500	345,000
PROPOSED BID OPENING YEAR: FY 2005										
PROPOSED BID OPENING DATE:										
COMMISSION PROGRAM DATE :										

2 PROJECTS					COUNTY 27 TOTALS	0	1,172,500	0	422,500	1,595,000

07/23/2003
10:41:23

OKLAHOMA DEPARTMENT OF TRANSPORTATION
CONSTRUCTION PROGRAM
FEDERAL FISCAL YEAR 2005

PAGE: 13
JBPOC007

STIP 2004,2005, 2006

JOB PIECE	COUNTY	CD	MILES	HWY	PC DESCRIPTION	ADV. FED	FEDERAL	STATE	OTHER	TOTAL					
15023(08)	GREER	5	3.000	SH006	1 SH-6 FR 3.0 MILES NORTH OF THE US 283 N JCT, EXTEND NORTH APPROX 3.0 MILES. STPY -128B (009) GRADE, DRAIN & SURFACE PROPOSED BID OPENING YEAR: FY 2005 PROPOSED BID OPENING DATE: 01/2005 COMMISSION PROGRAM DATE : 12/1994	0	3,026,899	0	0	3,026,899					
15589(04)	GREER	5	0.173	SH006	1 SH 6 AT THE NORTH FORK OF THE RED RIVER (4 LN BR, NEW ALIGN) STPY -028B (147) BRIDGE & APPROACHES PROPOSED BID OPENING YEAR: FY 2005 PROPOSED BID OPENING DATE: 11/2004 COMMISSION PROGRAM DATE : 12/1994	0	4,050,000	0	0	4,050,000					
19348(04)	GREER	5	3.000	CO RD	3 COUNTY ROAD: E147, BEGIN 5.0 MILES SOUTH AND 1.5 MILES EAST OF SH-6/SH-9 STP -128C (049) RESURFACE PROPOSED BID OPENING YEAR: FY 2005 PROPOSED BID OPENING DATE: COMMISSION PROGRAM DATE :	0	720,000	0	180,000	900,000					
3 PROJECTS						COUNTY 28 TOTALS					0	7,796,899	0	180,000	7,976,899
18868(06)*	HARPER	6	0.015	US064	1 US-64 14.4 MILES EAST OF BEAVER COUNTY LINE, OVER BUFFALO CREEK BRFY -130B (059) UTILITIES PROPOSED UTIL RELOC YEAR : FY 2005 PROPOSED UTIL RELOC DATE : 05/2005 COMMISSION PROGRAM DATE : 01/2001	0	212,180	0	0	212,180					
1 PROJECTS						COUNTY 30 TOTALS					0	212,180	0	0	212,180
15113(04)	HASKELL	1	0.230	SH009	1 SH 9: BRIDGE OVER EMACHAYA CREEK 12.3 MILES EAST OF PITTSBURG COUNTY LINE BRFY -031B (219) BRIDGE & APPROACHES PROPOSED BID OPENING YEAR: FY 2005 PROPOSED BID OPENING DATE: 07/2005 COMMISSION PROGRAM DATE : 08/1997	0	2,420,182	0	0	2,420,182					
1 PROJECTS						COUNTY 31 TOTALS					0	2,420,182	0	0	2,420,182

07/23/2003
10:41:23

OKLAHOMA DEPARTMENT OF TRANSPORTATION
CONSTRUCTION PROGRAM
FEDERAL FISCAL YEAR 2005

PAGE: 14
JBPOC007

STIP 2004,2005, 2006

JOB PIECE	COUNTY	CD	MILES	HWY	PC DESCRIPTION	ADV. FED	FEDERAL	STATE	OTHER	TOTAL
19340(04)	HUGHES	3	0.000	COBRGE 3	BRIDGE & APPROACHES OVER UNNAMED CREEK, 1.0 MILE NORTH OF CALVIN					
	BRO -132D (050)			CO						
	BRIDGE & APPROACHES									
	PROPOSED BID OPENING YEAR: FY 2005									
	PROPOSED BID OPENING DATE:									
	COMMISSION PROGRAM DATE :									
19341(04)	HUGHES	3	5.300	CO RD 3	RESURFACE N391 BEGINNING 5.8 MILES SOUTH AND 1.2 MILES WEST OF DUSTIN, EXTEND NORTH 5.3 MILES TO SH-9					
	STP -132C (051)			CO						
	RESURFACE									
	PROPOSED BID OPENING YEAR: FY 2005									
	PROPOSED BID OPENING DATE:									
	COMMISSION PROGRAM DATE :									
20265(05)*	HUGHES	3	0.030	US270 1	US-270: OVER SALT CREEK, 2.2 MILES EAST OF JCT US-75					
	BRFY -132B (058)			RW	RW FOR 20265(04)			SMC-80/20		
	RIGHT OF WAY									
	PROPOSED R.W. ACQU. YEAR : FY 2005									
	PROPOSED R.W. ACQU. DATE : 01/2005									
	COMMISSION PROGRAM DATE : 10/2002									
20265(06)*	HUGHES	3	0.030	US270 1	US-270: OVER SALT CREEK, 2.2 MILES EAST OF JCT US-75					
	BRFY -132B (059)			UT	UT FOR 20265(04)			SMC-80/20		
	UTILITIES									
	PROPOSED UTIL RELOC YEAR : FY 2005									
	PROPOSED UTIL RELOC DATE : 03/2005									
	COMMISSION PROGRAM DATE : 10/2002									
20776(04)	HUGHES	3	0.257	COBRGE 3	COUNTY BRIDGE OVER RANCH CREEK, 8.3 MILES SOUTH AND 0.3 MILES EAST OF STUART					
	BRO -132D (067)			CO						
	BRIDGE & APPROACHES									
	PROPOSED BID OPENING YEAR: FY 2005									
	PROPOSED BID OPENING DATE:									
	COMMISSION PROGRAM DATE :									
5 PROJECTS	COUNTY 32 TOTALS					0	1,181,680	0	260,500	1,442,180
20481(04)	JACKSON	5	0.200	COBRGE 3	COUNTY BRIDGE OVER AN UNNAMED CREEK, 9.0 MILES EAST AND 3.5 MILES SOUTH OF US-283/SH-19 JCT IN BLAIR					
	BRO -133D (050)			CO						
	BRIDGE & APPROACHES									
	PROPOSED BID OPENING YEAR: FY 2005									
	PROPOSED BID OPENING DATE:									
	COMMISSION PROGRAM DATE :									
1 PROJECTS	COUNTY 33 TOTALS					0	208,000	0	52,000	260,000

STIP 2004,2005, 2006

JOB PIECE	COUNTY	CD	MILES	HWY	PC DESCRIPTION	ADV. FED	FEDERAL	STATE	OTHER	TOTAL
20261(05)*	JEFFERSON	7	0.200	SH079	1 SH-79: OVER RED RIVER OVERLOW, AT TEXAS/OKLAHOMA STATE LINE					
BRFY	-134B (038)		RW		RW FOR 20261(04)			SMC=80/20		
	RIGHT OF WAY					0	59,000	0	0	59,000
PROPOSED R.W. ACQU. YEAR : FY 2005										
PROPOSED R.W. ACQU. DATE : 08/2005										
COMMISSION PROGRAM DATE : 10/2002										
1 PROJECTS						COUNTY 34 TOTALS				
						0	59,000	0	0	59,000
20252(04)	KAY	4	1.200	US077	1 SH-77: FROM US-60, EXTEND NORTH TO OTOE AVENUE IN PONCA CITY					
STPY	-136A (068)							SMC=80/20		
	GRADE, DRAIN & SURFACE					0	2,731,750	0	0	2,731,750
PROPOSED BID OPENING YEAR: FY 2005										
PROPOSED BID OPENING DATE: 08/2005										
COMMISSION PROGRAM DATE : 10/2002										
20858(04)	KAY	4	0.200	SH011	1 SH-11 AT THE CHIKASKIA RIVER & 6 OTHER BRIDGES, 0.3 MI EAST OF US-177					
BHfy	-136B (083)				(JOINT REPAIR)					
	JOINT SEAL/REPAIR					0	250,000	0	0	250,000
PROPOSED BID OPENING YEAR: FY 2005										
PROPOSED BID OPENING DATE: 03/2005										
COMMISSION PROGRAM DATE :										
20859(04)	KAY	4	0.260	SH011	1 SH-11 AT THE ARKANSAS RIVER/KAW LAKE BRIDGE, 14.1 MI EAST OF US-77					
BHfy	-136C (084)				(JOINT REPAIR)					
	JOINT SEAL/REPAIR					0	40,000	0	0	40,000
PROPOSED BID OPENING YEAR: FY 2005										
PROPOSED BID OPENING DATE: 03/2005										
COMMISSION PROGRAM DATE :										
3 PROJECTS						COUNTY 36 TOTALS				
						0	3,021,750	0	0	3,021,750
20939(04)	KINGFISHER	4	0.020	SH033	1 SH-33 OVER CAMBELL CREEK, 12.0 MILES EAST OF US-81 JCT					
BRFY	-NBIP (326)				BRIDGE PAINT			SMC=80/20		
	BRIDGE PAINTING					0	24,692	0	0	24,692
PROPOSED BID OPENING YEAR: FY 2005										
PROPOSED BID OPENING DATE: 03/2005										
COMMISSION PROGRAM DATE :										

07/23/2003
10:41:23

OKLAHOMA DEPARTMENT OF TRANSPORTATION
CONSTRUCTION PROGRAM
FEDERAL FISCAL YEAR 2005

PAGE: 16
JBPOC007

STIP 2004,2005, 2006

JOB PIECE	COUNTY	CD	MILES	HWY	PC DESCRIPTION	ADV. FED	FEDERAL	STATE	OTHER	TOTAL	
20939(05)	KINGFISHER	4	0.020	SH033	1 SH-33 OVER CAMBELL CREEK, 12.0 MILES EAST OF US-81 JCT						
	BRFY -137B (031)				JOINT SEAL			SMC=80/20			
					JOINT SEAL/REPAIR	0	24,692	0	0	24,692	
					PROPOSED BID OPENING YEAR: FY 2005						
					PROPOSED BID OPENING DATE: 03/2005						
					COMMISSION PROGRAM DATE :						
2 PROJECTS						COUNTY 37 TOTALS	0	49,384	0	0	49,384
20274(04)	KIOWA	5	0.050	SH044	1 SH-44: OVER SOUTH ELK CREEK, 3.2 MILES NORTH OF JCT SH-9						
	BRFY -138C (057)				BRIDGE & APPROACHES			SMC=80/20			
					BRIDGE & APPROACHES	0	1,195,634	0	0	1,195,634	
					PROPOSED BID OPENING YEAR: FY 2005						
					PROPOSED BID OPENING DATE: 06/2005						
					COMMISSION PROGRAM DATE : 10/2002						
1 PROJECTS						COUNTY 38 TOTALS	0	1,195,634	0	0	1,195,634
21013(04)	LATIMER	2	0.400	COBRGE 3	COUNTY BRIDGE OVER JEFFERSON CREEK, 2.0 MILES NORTH AND 3.5 MILES EAST						
	BRO -139D (048)			CO	OF LODI						
					BRIDGE & APPROACHES	0	125,000	0	125,000	250,000	
					PROPOSED BID OPENING YEAR: FY 2005						
					PROPOSED BID OPENING DATE:						
					COMMISSION PROGRAM DATE :						
1 PROJECTS						COUNTY 39 TOTALS	0	125,000	0	125,000	250,000
11395(04)	LEFLORE	2	4.610	US271	1 US-271 FR SH-112 WEST TO SH-9A (4 LN DIVIDED)						
	STPY -040A (417)				(BR=11395(07)) (NEW LANES)			CORRIDOR RTE SMC 80/20			
					GRADE & DRAIN	0	1,491,120	0	0	1,491,120	
					PROPOSED BID OPENING YEAR: FY 2005						
					PROPOSED BID OPENING DATE: 09/2005						
					COMMISSION PROGRAM DATE : 11/1989						
11395(05)*	LEFLORE	2	4.610	US271	1 FROM SH112(S) WEST TO SH9A (4-LN DIVIDED)						
	STPY -040A (418)			RW	R/W FOR 11395(04)			CORRIDOR RTE SMC 80/20			
					RIGHT OF WAY	0	557,948	0	0	557,948	
					PROPOSED R.W. ACQU. YEAR : FY 2005						
					PROPOSED R.W. ACQU. DATE : 11/2004						
					COMMISSION PROGRAM DATE : 11/1989						

07/23/2003
10:41:23

OKLAHOMA DEPARTMENT OF TRANSPORTATION
CONSTRUCTION PROGRAM
FEDERAL FISCAL YEAR 2005

PAGE: 17
JBPOC007

STIP 2004,2005, 2006

JOB PIECE	COUNTY	CD	MILES	HWY	PC DESCRIPTION	ADV. FED	FEDERAL	STATE	OTHER	TOTAL
11395(06)*	LEFLORE	2	4.610	US271	1 FROM SH112(S) WEST SH9A (4-LN DIVIDED)					
STPY	-040A (419)		UT		UT FOR 11395(04)			CORRIDOR RTE	SMC 80/20	
UTILITIES						0	822,803	0	0	822,803
PROPOSED UTIL RELOC YEAR : FY 2005										
PROPOSED UTIL RELOC DATE : 11/2004										
COMMISSION PROGRAM DATE : 11/1989										
11395(07)	LEFLORE	2	0.210	US271	1 US-271 FR SH-112 WEST TO SH-9A (4 DIVIDED)					
BRFY	-140A (010)				POTEAU RIVER BRIDGE NEW LANE (RDWY=11395(04))			CORRIDOR RTE	SMC 80/20	
BRIDGE & APPROACHES						0	3,990,310	0	0	3,990,310
PROPOSED BID OPENING YEAR: FY 2005										
PROPOSED BID OPENING DATE: 09/2005										
COMMISSION PROGRAM DATE : 11/1989										
19437(04)	LEFLORE	2	0.035	SH063	1 SH-63: OVER BIG CEDAR CREEK, 0.3 MILES WEST OF JCT US-259					
BRFY	-NBIP (218)							SMC=80/20		
BRIDGE PAINTING						0	58,590	0	0	58,590
PROPOSED BID OPENING YEAR: FY 2005										
PROPOSED BID OPENING DATE: 01/2005										
COMMISSION PROGRAM DATE : 03/2002										
19437(05)	LEFLORE	2	0.035	SH063	1 SH-63: OVER BIG CEDAR CREEK, 0.3 MILES WEST OF JCT US-259					
BRFY	-140C (086)							SMC=80/20		
JOINT SEAL/REPAIR						0	45,278	0	0	45,278
PROPOSED BID OPENING YEAR: FY 2005										
PROPOSED BID OPENING DATE: 01/2005										
COMMISSION PROGRAM DATE : 03/2002										
20348(04)	LEFLORE	2	0.500	COBRGE 3	COUNTY BRIDGE OVER FOURCHE MALINE CREEK, 1.5 MILES NORTH AND 2.3 MILES EAST OF LEFLORE					
BRO	-140D (106)		CO							
BRIDGE & APPROACHES						0	680,000	0	170,000	850,000
PROPOSED BID OPENING YEAR: FY 2005										
PROPOSED BID OPENING DATE:										
COMMISSION PROGRAM DATE :										
20820(04)	LEFLORE	2	0.020	SH031	1 SH-31 AT WOLF CREEK, 4.0 MI EAST OF THE HASKELL COUNTY LINE					
BH FY	-NBIP (290)				(PAINT)					
BRIDGE PAINTING						0	26,627	0	0	26,627
PROPOSED BID OPENING YEAR: FY 2005										
PROPOSED BID OPENING DATE: 01/2005										
COMMISSION PROGRAM DATE :										

07/23/2003
10:41:23

OKLAHOMA DEPARTMENT OF TRANSPORTATION
CONSTRUCTION PROGRAM
FEDERAL FISCAL YEAR 2005

PAGE: 18
JBPOC007

STIP 2004,2005, 2006

JOB PIECE	COUNTY	CD	MILES	HWY	PC DESCRIPTION	ADV. FED	FEDERAL	STATE	OTHER	TOTAL
20820(05)	LEFLORE	2	0.020	SH031	1 SH-31 AT WOLF CREEK, 4.0 MI EAST OF THE HASKELL COUNTY LINE					
	BH FY -140C (111)				(JOINT REPAIR)					
	JOINT SEAL/REPAIR					0	26,627	0	0	26,627
	PROPOSED BID OPENING YEAR:									
	PROPOSED BID OPENING DATE:									
	COMMISSION PROGRAM DATE :									
9 PROJECTS										
COUNTY 40 TOTALS						0	7,699,303	0	170,000	7,869,303
13402(05)*	LINCOLN	3	0.220	SH102	1 SH 102: BRIDGE OVER THE TURNER TURNPIKE					
	BR FY -141C (058)			RW	R/W FOR 13402(04)			SMC 80/20		
	RIGHT OF WAY					0	149,262	0	0	149,262
	PROPOSED R.W. ACQU. YEAR :									
	PROPOSED R.W. ACQU. DATE :									
	COMMISSION PROGRAM DATE :									
13402(06)*	LINCOLN	3	0.220	SH102	1 SH 102: BRIDGE OVER THE TURNER TURNPIKE					
	BR FY -141C (059)			UT	UT FOR 13402(04)			SMC 80/20		
	UTILITIES					0	156,522	0	0	156,522
	PROPOSED UTIL RELOC YEAR :									
	PROPOSED UTIL RELOC DATE :									
	COMMISSION PROGRAM DATE :									
19807(04)	LINCOLN	3	0.200	COBRGE	3 BRIDGE & APPROACHES OVER BELLCOW CREEK, 2.0 MILES SOUTH & 0.1 MILES WEST OF					
	BR -141D (096)			CO	JCT SH-66/SH-18 IN CHANDLER					
	BRIDGE & APPROACHES					0	256,000	0	64,000	320,000
	PROPOSED BID OPENING YEAR:									
	PROPOSED BID OPENING DATE:									
	COMMISSION PROGRAM DATE :									
20731(04)	LINCOLN	3	0.272	COBRGE	3 COUNTY BRIDGE OVER WILDHORSE CREEK, 1.0 MILES NORTH AND 3.4 MILES					
	BRF -141C (118)			CO	WEST OF ELBA					
	BRIDGE & APPROACHES					0	288,000	0	70,800	358,800
	PROPOSED BID OPENING YEAR:									
	PROPOSED BID OPENING DATE:									
	COMMISSION PROGRAM DATE :									
20732(04)	LINCOLN	3	0.257	COBRGE	3 COUNTY BRIDGE OVER EUCHEE CREEK, 4.0 MILES NORTH AND 2.9 MILES					
	BR -141D (119)			CO	WEST OF US-177/SH-105 JCT					
	BRIDGE & APPROACHES					0	288,000	0	72,000	360,000
	PROPOSED BID OPENING YEAR:									
	PROPOSED BID OPENING DATE:									
	COMMISSION PROGRAM DATE :									
5 PROJECTS										
COUNTY 41 TOTALS						0	1,137,784	0	206,800	1,344,584

STIP 2004,2005, 2006

JOB PIECE	COUNTY	CD	MILES	HWY	PC DESCRIPTION	ADV. FED	FEDERAL	STATE	OTHER	TOTAL
12307(04)	LOGAN	4	0.620	SH033	1 SH 33: 2 BRS AT PAWNEE & COX CREEKS, 4.1 & 4.5 MILES EAST OF KINGFISHERC/L					
	BRFY	-042B (238)			(S-22)				SMC 80/20	
		BRIDGE & APPROACHES				0	2,435,993	0	0	2,435,993
PROPOSED BID OPENING YEAR: FY 2005										
PROPOSED BID OPENING DATE: 06/2005										
COMMISSION PROGRAM DATE : 08/1991										
20862(04)	LOGAN	4	0.020	SH033	1 SH-33 AT GAR CREEK, 2.8 MI EAST OF SH-74					
	BHfy	-NBIP (320)			(PAINT)					
		BRIDGE PAINTING				0	35,354	0	0	35,354
PROPOSED BID OPENING YEAR: FY 2005										
PROPOSED BID OPENING DATE: 03/2005										
COMMISSION PROGRAM DATE :										
20862(05)	LOGAN	4	0.020	SH033	1 SH-33 AT GAR CREEK, 2.8 MI EAST OF SH-74					
	BHfy	-142B (084)			(JOINT REPAIR)					
		JOINT SEAL/REPAIR				0	35,353	0	0	35,353
PROPOSED BID OPENING YEAR: FY 2005										
PROPOSED BID OPENING DATE: 03/2005										
COMMISSION PROGRAM DATE :										
20863(04)	LOGAN	4	0.040	SH074	1 SH-74 AT COTTONWOOD CREEK, 3.4 MI NORTH OF THE OKLAHOMA COUNTY LINE					
	BHfy	-NBIP (321)			(PAINT)					
		BRIDGE PAINTING				0	71,248	0	0	71,248
PROPOSED BID OPENING YEAR: FY 2005										
PROPOSED BID OPENING DATE: 03/2005										
COMMISSION PROGRAM DATE :										
20863(05)	LOGAN	4	0.040	SH074	1 SH-74 AT COTTONWOOD CREEK, 3.4 MI NORTH OF THE OKLAHOMA COUNTY LINE					
	BHfy	-142C (085)			(JOINT REPAIR)					
		JOINT SEAL/REPAIR				0	71,248	0	0	71,248
PROPOSED BID OPENING YEAR: FY 2005										
PROPOSED BID OPENING DATE: 03/2005										
COMMISSION PROGRAM DATE :										
5 PROJECTS					COUNTY 42 TOTALS	0	2,649,196	0	0	2,649,196
20264(05)*	LOVE	7	0.500	SH032	1 SH-32: WALNUT BAYOU BRIDGES, 14.7 MILES EAST OF JEFFERSON COUNTY LINE					
	BRFY	-143C (047)		RW	RW FOR 20264(04)				SMC=80/20	
		RIGHT OF WAY				0	92,000	0	0	92,000
PROPOSED R.W. ACQU. YEAR : FY 2005										
PROPOSED R.W. ACQU. DATE : 09/2005										
COMMISSION PROGRAM DATE : 10/2002										

07/23/2003
10:41:23

OKLAHOMA DEPARTMENT OF TRANSPORTATION
CONSTRUCTION PROGRAM
FEDERAL FISCAL YEAR 2005

PAGE: 20
JBPOC007

STIP 2004,2005, 2006

JOB PIECE	COUNTY	CD	MILES	HWY	PC	DESCRIPTION	ADV. FED	FEDERAL	STATE	OTHER	TOTAL
20264(06)*	LOVE	7	0.500	SH032	1	SH-32: WALNUT BAYOU BRIDGES, 14.7 MILES EAST OF JEFFERSON COUNTY LINE					
BRFY	-143C (048)	UT				UT FOR 20264(04)			SMC=80/20		
UTILITIES							0	29,000	0	0	29,000
PROPOSED UTIL RELOC YEAR : FY 2005											
PROPOSED UTIL RELOC DATE : 09/2005											
COMMISSION PROGRAM DATE : 10/2002											

20789(04)	LOVE	7	4.000	CO RD	3	COUNTY ROAD 4.0 MILES EAST OF JCT SH-76/SH-32 AND EXTENDING SOUTH 4.0 MILES					
STP	-143C (056)	CO									
GRADE, DRAIN & SURFACE							0	754,400	0	188,600	943,000
PROPOSED BID OPENING YEAR: FY 2005											
PROPOSED BID OPENING DATE:											
COMMISSION PROGRAM DATE :											

3 PROJECTS						COUNTY 43 TOTALS	0	875,400	0	188,600	1,064,000

13574(06)*	MCCLAIN	3	1.040	US062	1	US-62 FROM 0.15 MILE WEST OF THE C/L NORTHEAST THROUGH BLANCHARD					
STPY	-144B (050)	UT				UT FOR 13574(04)			(H-42) SMC 80/20		
UTILITIES							0	546,350	0	0	546,350
PROPOSED UTIL RELOC YEAR : FY 2005											
PROPOSED UTIL RELOC DATE : 11/2004											
COMMISSION PROGRAM DATE : 09/1987											

19869(04)	MCCLAIN	3	0.200	COBRGE	3	BRIDGE & APPROACHES OVER A BRANCH OF FINN CREEK, 2.0 MILES SOUTH AND					
BRO	-144D (048)	CO				1.2 MILES WEST OF JCT SH-24/SH-39					
BRIDGE & APPROACHES							0	164,000	0	41,000	205,000
PROPOSED BID OPENING YEAR: FY 2005											
PROPOSED BID OPENING DATE:											
COMMISSION PROGRAM DATE :											

2 PROJECTS						COUNTY 44 TOTALS	0	710,350	0	41,000	751,350

10454(04)	MCCURTAIN	2	1.020	SH087	1	SH87 AT NORWOOD CR APPROX 5.9 MI E OF US259 JCT.					
BRFY	-045C (287)					(NEW ALIGNMENT)				SMC 80/20	
BRIDGE & APPROACHES							0	1,653,477	0	0	1,653,477
PROPOSED BID OPENING YEAR: FY 2005											
PROPOSED BID OPENING DATE: 02/2005											
COMMISSION PROGRAM DATE : 08/1991											

07/23/2003
10:41:23

OKLAHOMA DEPARTMENT OF TRANSPORTATION
CONSTRUCTION PROGRAM
FEDERAL FISCAL YEAR 2005

PAGE: 21
JBPOC007

STIP 2004,2005, 2006

JOB PIECE	COUNTY	CD	MILES	HWY	PC DESCRIPTION	ADV. FED	FEDERAL	STATE	OTHER	TOTAL
20449(04)	MCCURTAIN	2	0.500	COBRGE 3	COUNTY BRIDGE OVER AN UNNAMED CREEK, 4.0 MILES SOUTH AND 2.5 MILES WEST OF VALLIANT					
	BRO -145D (112)			CO						
	BRIDGE & APPROACHES					0	304,000	0	76,000	380,000
PROPOSED BID OPENING YEAR: FY 2005										
PROPOSED BID OPENING DATE:										
COMMISSION PROGRAM DATE :										
20821(04)	MCCURTAIN	2	0.050	US259	1 US-259 AT EAGLE FORK CREEK, 4.3 MI SOUTH OF THE LEFLORE COUNTY LINE (PAINT)					
	BRFY -NBIP (291)									
	BRIDGE PAINTING					0	97,776	0	0	97,776
PROPOSED BID OPENING YEAR: FY 2005										
PROPOSED BID OPENING DATE: 01/2005										
COMMISSION PROGRAM DATE :										
20821(05)	MCCURTAIN	2	0.050	US259	1 US-259 AT EAGLE FORK CREEK, 4.3 MI SOUTH OF THE LEFLORE COUNTY LINE (JOINT REPAIR)					
	BRFY -145B (122)									
	JOINT SEAL/REPAIR					0	97,776	0	0	97,776
PROPOSED BID OPENING YEAR: FY 2005										
PROPOSED BID OPENING DATE: 01/2005										
COMMISSION PROGRAM DATE :										
4 PROJECTS						COUNTY 45 TOTALS				
						0	2,153,029	0	76,000	2,229,029
20584(04)	MCINTOSH	1	0.125	COBRGE 3	COUNTY BRIDGE ON NS 398 OVER MILL CREEK, SOUTH OF VERNON					
	BRF -146C (054)			CO						
	BRIDGE & APPROACHES					0	220,000	0	55,000	275,000
PROPOSED BID OPENING YEAR: FY 2005										
PROPOSED BID OPENING DATE:										
COMMISSION PROGRAM DATE :										
1 PROJECTS						COUNTY 46 TOTALS				
						0	220,000	0	55,000	275,000
17358(12)*	MAJOR	6	3.860	US412	1 US-412 FROM 0.44 MILES EAST OF JCT US-281, EXTEND EAST APPROX 3.676 MILES UT FOR 17358(10)					
	NHY -017N (162)			UT						
	UTILITIES					0	800,000	0	0	800,000
PROPOSED UTIL RELOC YEAR : FY 2005										
PROPOSED UTIL RELOC DATE : 01/2005										
COMMISSION PROGRAM DATE : 08/1997										

07/23/2003
10:41:23

OKLAHOMA DEPARTMENT OF TRANSPORTATION
CONSTRUCTION PROGRAM
FEDERAL FISCAL YEAR 2005

PAGE: 22
JBPOC007

STIP 2004,2005, 2006

JOB PIECE	COUNTY	CD	MILES	HWY	PC DESCRIPTION	ADV. FED	FEDERAL	STATE	OTHER	TOTAL
17360(19)* MAJOR NHY -017N (163) UTILITIES		6	6.550	US412	1 US-412: FROM 8.89 MILES EAST OF US-281 JCT, EXTEND EAST APPROX. 6.55 MILES UT FOR 17360(04)(18) PHASE II	0	250,000	0	0	250,000
PROPOSED UTIL RELOC YEAR : FY 2005 PROPOSED UTIL RELOC DATE : 08/2005 COMMISSION PROGRAM DATE : 08/1997										
19808(04) MAJOR STP -147C (081) RESURFACE		6	2.500	CO RD	3 COUNTY ROAD: BEGIN AT JCT OF EW 53/NS 270.5 IN AMES, EXTEND NORTH AND EAST CO	0	280,000	0	70,000	350,000
PROPOSED BID OPENING YEAR: FY 2005 PROPOSED BID OPENING DATE: COMMISSION PROGRAM DATE :										
20838(04) MAJOR BHFY -NBIP (306) BRIDGE PAINTING		6	0.180	US060	1 US-60 AT THE NORTH CANADIAN RIVER (PAINT)	0	323,053	0	0	323,053
PROPOSED BID OPENING YEAR: FY 2005 PROPOSED BID OPENING DATE: 03/2005 COMMISSION PROGRAM DATE :										
20838(05) MAJOR BHFY -147B (085) JOINT SEAL/REPAIR		6	0.180	US060	1 US-60 AT THE NORTH CANADIAN RIVER (JOINT REPAIR)	0	215,369	0	0	215,369
PROPOSED BID OPENING YEAR: FY 2005 PROPOSED BID OPENING DATE: 03/2005 COMMISSION PROGRAM DATE :										
5 PROJECTS						COUNTY 47 TOTALS				
						0	1,868,422	0	70,000	1,938,422
18141(04) MAYES BRF -149C (038) BRIDGE & APPROACHES		8	0.010	COBRGE	3 BRIDGE & APPROACHES OVER LAKE HUDSON, 1 MILE WEST OF STRANG. (S-18)(H-06)	0	1,650,000	0	400,000	2,050,000
PROPOSED BID OPENING YEAR: FY 2005 PROPOSED BID OPENING DATE: COMMISSION PROGRAM DATE :										
19014(04) MAYES STP -149B (053) GRADE, DRAIN & SURFACE		8	0.651	CT ST	3 S. ELLIOTT STREET: FROM RIDGEWOOD DRIVE EXTENDING NORTH TO SE 10TH STREET IN PRYOR	0	840,000	0	560,000	1,400,000
PROPOSED BID OPENING YEAR: FY 2005 PROPOSED BID OPENING DATE: COMMISSION PROGRAM DATE :										
2 PROJECTS						COUNTY 49 TOTALS				
						0	2,490,000	0	960,000	3,450,000

STIP 2004,2005, 2006

JOB	PIECE	COUNTY	CD	MILES	HWY	PC	DESCRIPTION	ADV. FED	FEDERAL	STATE	OTHER	TOTAL
08919(05)*		MURRAY	7	0.204	SH077D	1	SH 77D AT HONEY CREEK, NEAR I-35, NORTH OF TURNER FALLS					
	BRFY	-050C (148)		RW			R/W FOR 08919(04)			SMC 80/20		
		RIGHT OF WAY						0	173,327	0	0	173,327
PROPOSED R.W. ACQU. YEAR : FY 2005												
PROPOSED R.W. ACQU. DATE : 09/2005												
COMMISSION PROGRAM DATE : 08/1991												
08919(06)*		MURRAY	7	0.204	SH077D	1	SH 77D AT HONEY CREEK, NEAR I-35, NORTH OF TURNER FALLS					
	BRFY	-050C (149)		UT			UT FOR 08919(04)			SMC 80/20		
		UTILITIES						0	160,947	0	0	160,947
PROPOSED UTIL RELOC YEAR : FY 2006												
PROPOSED UTIL RELOC DATE : 10/2005												
COMMISSION PROGRAM DATE : 08/1991												
20262(05)*		MURRAY	7	5.200	US177	1	US-177: FROM THE CARTER COUNTY LINE, EXTEND NORTH 5.2 MLES TO MILL CREEK RD RW FOR 20262(04)					
	STPY	-150B (043)		RW						SMC=80/20		
		RIGHT OF WAY						0	367,339	0	0	367,339
PROPOSED R.W. ACQU. YEAR : FY 2005												
PROPOSED R.W. ACQU. DATE : 01/2005												
COMMISSION PROGRAM DATE : 10/2002												
20262(06)*		MURRAY	7	5.200	US177	1	US-177: FROM THE CARTER COUNTY LINE, EXTEND NORTH 5.2 MLES TO MILL CREEK RD UT FOR 20262(04)					
	STPY	-150B (044)		UT						SMC=80/20		
		UTILITIES						0	658,308	0	0	658,308
PROPOSED UTIL RELOC YEAR : FY 2005												
PROPOSED UTIL RELOC DATE : 04/2005												
COMMISSION PROGRAM DATE : 10/2002												
20634(04)		MURRAY	7	0.200	MAINT	3	COUNTY BRIDGE ON NS 329 OVER KICKAPOO SANDY CREEK, 1.5 MILES NORTH OF JOY (REPLACE LOW WATER KING)					
	STP	-150D (051)		CO								
		BRIDGE & APPROACHES						0	200,000	0	50,000	250,000
PROPOSED BID OPENING YEAR: FY 2005												
PROPOSED BID OPENING DATE:												
COMMISSION PROGRAM DATE :												
20848(04)		MURRAY	7	0.030	US077	1	US-77 AT KICKAPOO SANDY CREEK, 8.0 MI NORTH OF DAVIS (PAINT)					
	BHfy	-NBIP (312)										
		BRIDGE PAINTING						0	43,306	0	0	43,306
PROPOSED BID OPENING YEAR: FY 2005												
PROPOSED BID OPENING DATE: 06/2005												
COMMISSION PROGRAM DATE :												

07/23/2003
10:41:23

OKLAHOMA DEPARTMENT OF TRANSPORTATION
CONSTRUCTION PROGRAM
FEDERAL FISCAL YEAR 2005

PAGE: 24
JBPOC007

STIP 2004,2005, 2006

JOB	PIECE	COUNTY	CD	MILES	HWY	PC DESCRIPTION	ADV. FED	FEDERAL	STATE	OTHER	TOTAL	
20848(05)		MURRAY	7	0.030	US077	1 US-77 AT KICKAPOO SANDY CREEK, 8.0 MI NORTH OF DAVIS						
	BHfy	-150C	(052)			(JOINT REPAIR)						
						JOINT SEAL/REPAIR	0	43,307	0	0	43,307	
						PROPOSED BID OPENING YEAR: FY 2005						
						PROPOSED BID OPENING DATE: 06/2005						
						COMMISSION PROGRAM DATE :						
7 PROJECTS							COUNTY 50 TOTALS	0	1,646,534	0	50,000	1,696,534
14994(13)*		MUSKOGEE	1	1.800	US064	1 US-64 FR 11.3 MILE SOUTH OF JCT SH-165, EXT SOUTH 1.8 MILE (5-LANE)						
	STPY	-151C	(007)	RW		(INCLUDES DIRTY CR & O'FLOW) R/W FOR 14994(10)				SMC 80/20		
						RIGHT OF WAY	0	429,431	0	0	429,431	
						PROPOSED R.W. ACQU. YEAR : FY 2005						
						PROPOSED R.W. ACQU. DATE : 11/2004						
						COMMISSION PROGRAM DATE : 12/1994						
14994(14)*		MUSKOGEE	1	1.800	US064	1 US-64 FR 11.3 MILE SOUTH OF JCT SH-165, EXT SOUTH 1.8 MILE (5 LANE)						
	STPY	-151C	(008)	UT		(INCLUDES DIRTY CR & O'FLOW) UT FOR 14994(10)				SMC 80/20		
						UTILITIES	0	97,360	0	0	97,360	
						PROPOSED UTIL RELOC YEAR : FY 2005						
						PROPOSED UTIL RELOC DATE : 01/2005						
						COMMISSION PROGRAM DATE : 12/1994						
20142(05)*		MUSKOGEE	1	0.040	US064	1 US-64 OVER ASH CREEK, SOUTH OF HASKELL						
	BRFY	-151C	(106)	RW		R/W FOR 20142(04)				SMC=80/20		
						RIGHT OF WAY	0	164,440	0	0	164,440	
						PROPOSED R.W. ACQU. YEAR : FY 2005						
						PROPOSED R.W. ACQU. DATE : 12/2004						
						COMMISSION PROGRAM DATE : 08/2002						
20142(06)*		MUSKOGEE	1	0.040	US064	1 US-64 OVER ASH CREEK, SOUTH OF HASKELL						
	BRFY	-151C	(107)	UT		UT FOR 20142(04)				SMC=80/20		
						UTILITIES	0	152,770	0	0	152,770	
						PROPOSED UTIL RELOC YEAR : FY 2005						
						PROPOSED UTIL RELOC DATE : 02/2005						
						COMMISSION PROGRAM DATE : 08/2002						
20304(04)		MUSKOGEE	1	0.280	US062	1 US-62: OVER ARKANSAS RIVER NAVIGATION CHANNEL						
	BHfy	-NBIP	(284)							SMC=80/20		
						BRIDGE PAINTING	0	1,482,762	0	0	1,482,762	
						PROPOSED BID OPENING YEAR: FY 2005						
						PROPOSED BID OPENING DATE: 02/2005						
						COMMISSION PROGRAM DATE : 10/2002						

07/23/2003
10:41:23

OKLAHOMA DEPARTMENT OF TRANSPORTATION
CONSTRUCTION PROGRAM
FEDERAL FISCAL YEAR 2005

PAGE: 25
JBPOC007

STIP 2004,2005, 2006

JOB PIECE	COUNTY	CD	MILES	HWY	PC DESCRIPTION	ADV. FED	FEDERAL	STATE	OTHER	TOTAL		
20505(04)	MUSKOGEE	1	0.125	COBRGE 3	COUNTY BRIDGE ON EW-111 OVER STARVILLA CREEK, 3.5 MILES NORTH & 2.7 EAST							
	BRO -151D (113)			CO	OF PORUM							
	BRIDGE & APPROACHES					0	220,000	0	55,000	275,000		
PROPOSED BID OPENING YEAR: FY 2005												
PROPOSED BID OPENING DATE:												
COMMISSION PROGRAM DATE :												
6 PROJECTS						COUNTY 51 TOTALS		0	2,546,763	0	55,000	2,601,763
20866(04)	NOBLE	4	0.050	US064	1 US-64 AT LONG BRANCH CREEK, 4.1 MI EAST OF US-177							
	BHfy -NBIP (323)				(PAINT)							
	BRIDGE PAINTING					0	44,440	0	0	44,440		
PROPOSED BID OPENING YEAR: FY 2005												
PROPOSED BID OPENING DATE: 06/2005												
COMMISSION PROGRAM DATE :												
20866(05)	NOBLE	4	0.050	US064	1 US-64 AT LONG BRANCH CREEK, 4.1 MI EAST OF US-177							
	BHfy -152C (057)				(JOINT REPAIR)							
	JOINT SEAL/REPAIR					0	44,440	0	0	44,440		
PROPOSED BID OPENING YEAR: FY 2005												
PROPOSED BID OPENING DATE: 06/2005												
COMMISSION PROGRAM DATE :												
2 PROJECTS						COUNTY 52 TOTALS		0	88,880	0	0	88,880
10462(04)	NOWATA	8	0.600	US060	1 US-60 AT SALT CR APPROX 0.6 MI E OF SH28 JCT.							
	NHY -018N (006)											
	BRIDGE & APPROACHES					0	1,599,946	0	0	1,599,946		
PROPOSED BID OPENING YEAR: FY 2005												
PROPOSED BID OPENING DATE: 09/2005												
COMMISSION PROGRAM DATE : 08/1991												
1 PROJECTS						COUNTY 53 TOTALS		0	1,599,946	0	0	1,599,946
08416(04)	OKFUSKEE	3	0.000	COBRGE 3	CO BR & APPROCHES @ PETTIQUAH CREEK, 5.0 MI NORTH & 2.7 MI WEST OF PADEN.							
	BRO -0054 (114)			CO								
	BRIDGE & APPROACHES					0	292,500	0	97,500	390,000		
PROPOSED BID OPENING YEAR: FY 2005												
PROPOSED BID OPENING DATE:												
COMMISSION PROGRAM DATE :												

07/23/2003
10:41:23

OKLAHOMA DEPARTMENT OF TRANSPORTATION
CONSTRUCTION PROGRAM
FEDERAL FISCAL YEAR 2005

PAGE: 27
JBPOC007

STIP 2004,2005, 2006

JOB PIECE	COUNTY	CD	MILES	HWY	PC DESCRIPTION	ADV. FED	FEDERAL	STATE	OTHER	TOTAL
14964(06)*	OKLAHOMA	4	4.750	SH074	1 SH-74 NORTH OF MEMORIAL TO 206TH(COVELL ROAD)			(4 LANE)		
	STPY -055F (863)			UT	UT FOR 14964(04)			(S-47)(H-82)	SMC 80/20	
	UTILITIES					0	1,200,000	0	0	1,200,000
PROPOSED UTIL RELOC YEAR : FY 2005										
PROPOSED UTIL RELOC DATE : 01/2005										
COMMISSION PROGRAM DATE : 04/1996										
14964(07)*	OKLAHOMA	4	4.750	SH074	1 SH-74 NORTH OF MEMORIAL TO 206TH(COVELL ROAD)			(4 LANE)		
	STPY -155C (372)			RW	R/W FOR 14964(04) (RW PHASE II)			(S-47)(H-82)	SMC 80/20	
	RIGHT OF WAY					0	18,000,000	0	0	18,000,000
PROPOSED R.W. ACQU. YEAR : FY 2005										
PROPOSED R.W. ACQU. DATE : 11/2004										
COMMISSION PROGRAM DATE : 04/1996										
20455(04)	OKLAHOMA	4	0.200	COBRGE	3 COUNTY BRIDGE OVER OPOSSUM CREEK, 0.3 MILES EAST OF LUTHER ROAD ON WATERLOO					
	BRO -155D (384)			CO	ROAD					
	BRIDGE & APPROACHES					0	188,000	0	47,000	235,000
PROPOSED BID OPENING YEAR: FY 2005										
PROPOSED BID OPENING DATE:										
COMMISSION PROGRAM DATE :										
20869(04)	OKLAHOMA	4	0.150	IS035	1 I-35 AT THE NORTH CANADIAN RIVER 0.2 MI SOUTH OF I-40					
	BHIY -0035-3(279) 126				(JOINT REPAIR)					
	JOINT SEAL/REPAIR					0	200,000	0	0	200,000
PROPOSED BID OPENING YEAR: FY 2005										
PROPOSED BID OPENING DATE: 03/2005										
COMMISSION PROGRAM DATE :										
8 PROJECTS					COUNTY 55 TOTALS	0	43,677,320	0	227,180	43,904,500
20735(04)	OKMULGEE	1	0.125	COBRGE	3 COUNTY BRIDGE ON EW 87 OVER CHECKERBOARD CREEK, 3.1 MILES WEST & 1.0					
	BRO -156D (076)			CO	MILES NORTH OF JCT SH-16/US-75ALT IN BEGGS					
	BRIDGE & APPROACHES					0	232,000	0	58,000	290,000
PROPOSED BID OPENING YEAR: FY 2005										
PROPOSED BID OPENING DATE:										
COMMISSION PROGRAM DATE :										
20737(04)	OKMULGEE	1	0.125	COBRGE	3 COUNTY BRIDGE ON EW 111, 1.8 MILES WEST & 1.7 MILES SOUTH OF JCT					
	BRO -156D (077)			CO	I-40/INDIAN NATIONS TURNPIKE					
	BRIDGE & APPROACHES					0	184,000	0	46,000	230,000
PROPOSED BID OPENING YEAR: FY 2005										
PROPOSED BID OPENING DATE:										
COMMISSION PROGRAM DATE :										
2 PROJECTS					COUNTY 56 TOTALS	0	416,000	0	104,000	520,000

STIP 2004,2005, 2006

JOB	PIECE	COUNTY	CD	MILES	HWY	PC DESCRIPTION	ADV. FED	FEDERAL	STATE	OTHER	TOTAL
13399(04)	OSAGE	8	0.208	SH097	1	SH 97: BRIDGE OVER DELAWARE CREEK AND O'FLOW					
	BRFY	-057C (308)								SMC 80/20	
		BRIDGE & APPROACHES					0	1,734,017	0	0	1,734,017
PROPOSED BID OPENING YEAR: FY 2005											
PROPOSED BID OPENING DATE: 01/2005											
COMMISSION PROGRAM DATE : 08/1997											
16227(04)	OSAGE	8	0.168	US060	1	US 60 OVER TURKEY CREEK & WEST BRANCH OF TURKEY CREEK, 3.9 MILES WEST OF WASHINGTON COUNTY LINE.					
	BRFY	-018N (008)								SMC 80/20	
		BRIDGE & APPROACHES					0	1,803,530	0	0	1,803,530
PROPOSED BID OPENING YEAR: FY 2005											
PROPOSED BID OPENING DATE: 07/2005											
COMMISSION PROGRAM DATE : 08/1997											
16230(04)	OSAGE	8	0.105	US060	1	US 60 OVER BUCK CREEK, 5.1 MILES WEST OF WASHINGTON COUNTY LINE.					
	BRFY	-018N (010)								SMC 80/20	
		BRIDGE & APPROACHES					0	2,015,710	0	0	2,015,710
PROPOSED BID OPENING YEAR: FY 2005											
PROPOSED BID OPENING DATE: 07/2005											
COMMISSION PROGRAM DATE : 08/1997											
20709(04)	OSAGE	8	0.400	COBRGE	3	COUNTY BRIDGE OVER CANDY CREEK, 0.2 MILES SOUTH AND 1.3 MILES EAST OF WOLCO					
	BRF	-157C (053)		CO							
		BRIDGE & APPROACHES					0	428,000	0	107,000	535,000
PROPOSED BID OPENING YEAR: FY 2005											
PROPOSED BID OPENING DATE:											
COMMISSION PROGRAM DATE :											
4 PROJECTS								5,981,257	0	107,000	6,088,257
COUNTY 57 TOTALS											
19453(04)	OTTAWA	8	0.205	US060	1	US-60: OVER SPRING RIVER, 11.3 & NEOSHO RV 11.1 MI EAST OF US-69 (PAINT)					
	BRFY	-NBIP (234)								SMC=80/20	
		BRIDGE PAINTING					0	775,475	0	0	775,475
PROPOSED BID OPENING YEAR: FY 2005											
PROPOSED BID OPENING DATE: 05/2005											
COMMISSION PROGRAM DATE : 03/2002											
19453(05)	OTTAWA	8	0.205	US060	1	US-60: OVER SPRING RIVER, 11.3 & OVER NEOSHO RV 11.1 MI EAST OF US-69 (JOINT)					
	BRFY	-158B (044)								SMC=80/20	
		JOINT SEAL/REPAIR					0	301,899	0	0	301,899
PROPOSED BID OPENING YEAR: FY 2005											
PROPOSED BID OPENING DATE: 05/2005											
COMMISSION PROGRAM DATE : 03/2002											

07/23/2003
10:41:23

OKLAHOMA DEPARTMENT OF TRANSPORTATION
CONSTRUCTION PROGRAM
FEDERAL FISCAL YEAR 2005

PAGE: 30
JBPOC007

STIP 2004,2005, 2006

JOB PIECE	COUNTY	CD	MILES	HWY	PC DESCRIPTION	ADV. FED	FEDERAL	STATE	OTHER	TOTAL	
20875(05)*	PAYNE	4	0.300	SH051	1 SH-51 AT STILLWATER & AN UNNAMED CREEK, 0.5 MI WEST OF STILLWATER						
BRFY	-160A (111)		RW		RW FOR 20875(04)						
RIGHT OF WAY						0	150,000	0	0	150,000	
PROPOSED R.W. ACQU. YEAR :	FY 2005										
PROPOSED R.W. ACQU. DATE :	07/2005										
COMMISSION PROGRAM DATE :											
6 PROJECTS						COUNTY 60 TOTALS	0	3,937,692	0	1,250,008	5,187,700
20778(04)	PITTSBURG	2	0.400	COBRGE	3 COUNTY BRIDGE OVER AN UNNAMED CREEK, 2.0 MILES NORTH AND 1.5 MILES WEST						
BRF	-161C (117)		CO		OF KREBS						
BRIDGE & APPROACHES						0	120,000	0	120,000	240,000	
PROPOSED BID OPENING YEAR :	FY 2005										
PROPOSED BID OPENING DATE :											
COMMISSION PROGRAM DATE :											
20779(04)	PITTSBURG	2	0.400	COBRGE	3 COUNTY BRIDGE OVER MCALESTER LAKE SPILLWAY, 5.6 MILES NORTH AND 2.0 MILES						
BRF	-161C (118)		CO		WEST OF MCALESTER						
BRIDGE & APPROACHES						0	135,000	0	315,000	450,000	
PROPOSED BID OPENING YEAR :	FY 2005										
PROPOSED BID OPENING DATE :											
COMMISSION PROGRAM DATE :											
20822(04)	PITTSBURG	2	0.040	SH002	1 SH-2 AT THE NORTH FORK OF THE SAN BOIS RIVER, 1.9 MI SOUTH OF SH-31						
BH FY	-NBIP (292)				(PAINT)						
BRIDGE PAINTING						0	66,445	0	0	66,445	
PROPOSED BID OPENING YEAR :	FY 2005										
PROPOSED BID OPENING DATE :	01/2005										
COMMISSION PROGRAM DATE :											
20822(05)	PITTSBURG	2	0.040	SH002	1 SH-2 AT THE NORTH FORK OF THE SAN BOIS RIVER, 1.9 MI SOUTH OF SH-31						
BH FY	-161B (119)				(JOINT REPAIR)						
JOINT SEAL/REPAIR						0	66,445	0	0	66,445	
PROPOSED BID OPENING YEAR :	FY 2005										
PROPOSED BID OPENING DATE :	01/2005										
COMMISSION PROGRAM DATE :											
4 PROJECTS						COUNTY 61 TOTALS	0	387,890	0	435,000	822,890

07/23/2003
10:41:23

OKLAHOMA DEPARTMENT OF TRANSPORTATION
CONSTRUCTION PROGRAM
FEDERAL FISCAL YEAR 2005

PAGE: 31
JBPOC007

STIP 2004,2005, 2006

JOB PIECE	COUNTY	CD	MILES	HWY	PC DESCRIPTION	ADV. FED	FEDERAL	STATE	OTHER	TOTAL
05346(04)	PONTOTOC	3	0.000	SH099	1 SH 99: MILL CREEK BRIDGE SOUTH OF FITTSTOWN			(H-22)		
	BRF	-062B (231)								
					BRIDGE REPAIR	0	300,000	0	1,200,000	1,500,000
					PROPOSED BID OPENING YEAR: FY 2005					
					PROPOSED BID OPENING DATE: 08/2005					
					COMMISSION PROGRAM DATE : 10/2002					
13316(04)	PONTOTOC	3	0.000	COBRGE 3	CO. BR. ON CO. RD. (EW 167) 1.5 MIS. SOUTH & 4.2 MIS. WEST OF FITTSTOWN			(H-25)		
	BRO	-062D (225)			CO AT BLUE RIVER					
					BRIDGE & APPROACHES	0	234,400	0	58,600	293,000
					PROPOSED BID OPENING YEAR: FY 2005					
					PROPOSED BID OPENING DATE:					
					COMMISSION PROGRAM DATE :					
18008(04)	PONTOTOC	3	0.040	SH001	1 SH-1: OVER SH-19, 1 MI. W. OF ADA				SMC 80/20	
	BHfy	-NBIP (175)			PARALLEL BRIDGES					
					BRIDGE PAINTING	0	130,150	0	0	130,150
					PROPOSED BID OPENING YEAR: FY 2005					
					PROPOSED BID OPENING DATE: 04/2005					
					COMMISSION PROGRAM DATE : 07/1999					
18008(05)	PONTOTOC	3	0.040	SH001	1 SH-1: OVER SH-19, 1 MI. W. OF ADA				SMC 80/20	
	BHfy	-021N (022)			PARALLEL BRIDGES					
					JOINT SEAL/REPAIR	0	61,612	0	0	61,612
					PROPOSED BID OPENING YEAR: FY 2005					
					PROPOSED BID OPENING DATE: 04/2005					
					COMMISSION PROGRAM DATE : 07/1999					
4 PROJECTS					COUNTY 62 TOTALS	0	726,162	0	1,258,600	1,984,762
16330(07)	POTTAWATOMIE	3	0.200	SH039	1 SH-39 EAST OF ASHER: 5 BRIDGE REINFORCED CONCRETE BOXES				SMC=80/20	
	BHfy	-163C (121)								
					BRIDGE REPAIR	0	1,898,730	0	0	1,898,730
					PROPOSED BID OPENING YEAR: FY 2005					
					PROPOSED BID OPENING DATE: 06/2005					
					COMMISSION PROGRAM DATE : 11/1996					
19610(04)	POTTAWATOMIE	3	0.200	COBRGE 3	BRIDGE & APPROACHES OVER LITTLE RIVER, 1.0 MILES NORTH OF MACOMB					
	BRF	-163C (102)			CO					
					BRIDGE & APPROACHES	0	119,000	0	581,000	700,000
					PROPOSED BID OPENING YEAR: FY 2005					
					PROPOSED BID OPENING DATE:					
					COMMISSION PROGRAM DATE :					

07/23/2003
10:41:23

OKLAHOMA DEPARTMENT OF TRANSPORTATION
CONSTRUCTION PROGRAM
FEDERAL FISCAL YEAR 2005

PAGE: 32
JBPOC007

STIP 2004,2005, 2006

JOB PIECE	COUNTY	CD	MILES	HWY	PC DESCRIPTION	ADV. FED	FEDERAL	STATE	OTHER	TOTAL
20093(04)	POTTAWATOMIE	3	0.200	COBRGE 3	COUNTY BRIDGE & APPROACHES AT LITTLE RIVER, 2.0 MI EAST OF US-177 (NS 343)					
	BRO	-163D (120)	CO		& 4.7 MI SOUTH OF SH-9/US-270					
					BRIDGE & APPROACHES	0	115,442	0	349,918	465,360
					PROPOSED BID OPENING YEAR: FY 2005					
					PROPOSED BID OPENING DATE:					
					COMMISSION PROGRAM DATE :					
20283(04)*	POTTAWATOMIE	3	5.000	IS040	1 I-40: FROM US-177 TO SH-18					
	IMY	-0040-5(372) 181					(S-17)	SMC=90/10		
					RESURFACE	0	2,513,210	0	0	2,513,210
					PROPOSED BID OPENING YEAR: FY 2005					
					PROPOSED BID OPENING DATE: 11/2004					
					COMMISSION PROGRAM DATE : 10/2002					
20297(04)*	POTTAWATOMIE	3	8.000	IS040	1 I-40: FROM OKLAHOMA COUNTY LINE, EXTEND EAST 8.0 MILES TO US-177					
	IMY	-0040-5(375) 173			(INC BR WIDENING FOR WEST BOUND RAMP) (S-22-46)(H-88-89)			SMC=90/10		
					RESURFACE	0	5,121,025	0	0	5,121,025
					PROPOSED BID OPENING YEAR: FY 2005					
					PROPOSED BID OPENING DATE: 11/2004					
					COMMISSION PROGRAM DATE : 10/2002					
20651(04)	POTTAWATOMIE	3	0.250	COBRGE 3	CO BR: OVER BRUNO CREEK, 3.0 MILES NORTH AND 1.0 MILE EAST OF SACRED HEART					
	BRO	-163D (131)	CO							
					BRIDGE & APPROACHES	0	354,000	0	70,800	424,800
					PROPOSED BID OPENING YEAR: FY 2005					
					PROPOSED BID OPENING DATE:					
					COMMISSION PROGRAM DATE :					
20652(04)	POTTAWATOMIE	3	0.250	COBRGE 3	CO BR: OVER SHAN CREEK, 2.0 MILES SOUTH AND 0.2 MILE EAST OF CENTERVIEW					
	BRO	-163D (132)	CO							
					BRIDGE & APPROACHES	0	290,400	0	72,600	363,000
					PROPOSED BID OPENING YEAR: FY 2005					
					PROPOSED BID OPENING DATE:					
					COMMISSION PROGRAM DATE :					
20653(04)	POTTAWATOMIE	3	0.250	COBRGE 3	CO BR: OVER DANCE CREEK, 1.3 MILES NORTH AND 0.7 MILE WEST OF BROOKSVILLE					
	BRF	-163C (133)	CO							
					BRIDGE & APPROACHES	0	385,500	0	77,100	462,600
					PROPOSED BID OPENING YEAR: FY 2005					
					PROPOSED BID OPENING DATE:					
					COMMISSION PROGRAM DATE :					

07/23/2003
10:41:23

OKLAHOMA DEPARTMENT OF TRANSPORTATION
CONSTRUCTION PROGRAM
FEDERAL FISCAL YEAR 2005

PAGE: 33
JBPOC007

STIP 2004,2005, 2006

JOB PIECE	COUNTY	CD	MILES	HWY	PC	DESCRIPTION	ADV. FED	FEDERAL	STATE	OTHER	TOTAL	
20654(04)	POTTAWATOMIE	3	0.250	COBRGE	3	CO BR: OVER TRIBUTARY TO LITTLE RIVER, 1.4 MILE EAST AND 1.8 MILE SOUTH OF HARJO						
BRO	-163D	(134)	CO									
BRIDGE & APPROACHES							0	150,000	0	37,500	187,500	
PROPOSED BID OPENING YEAR: FY 2005												
PROPOSED BID OPENING DATE:												
COMMISSION PROGRAM DATE :												

9 PROJECTS	COUNTY 63 TOTALS						0	10,947,307	0	1,188,918	12,136,225	

20395(04)	PUSHMATAHA	2	0.500	COBRGE	3	COUNTY BRIDGE OVER CLOUDY CREEK, APPROX. 0.7 MILE NORTH & 0.4 MILE EAST OF CLOUDY						
BRO	-164C	(051)	CO									
BRIDGE & APPROACHES							0	460,000	0	115,000	575,000	
PROPOSED BID OPENING YEAR: FY 2005												
PROPOSED BID OPENING DATE:												
COMMISSION PROGRAM DATE :												

20825(04)	PUSHMATAHA	2	0.010	US271	1	US-271 AT A CREEK, 2.2 MI SOUTHWEST OF THE LEFLORE COUNTY LINE (PAINT)						
BHFY	-NBIP	(295)										
BRIDGE PAINTING							0	17,270	0	0	17,270	
PROPOSED BID OPENING YEAR: FY 2005												
PROPOSED BID OPENING DATE: 01/2005												
COMMISSION PROGRAM DATE :												

20825(05)	PUSHMATAHA	2	0.010	US271	1	US-271 AT A CREEK, 2.2 MI SOUTHWEST OF THE LEFLORE COUNTY LINE (JOINT REPAIR)						
BHFY	-164C	(056)										
JOINT SEAL/REPAIR							0	17,270	0	0	17,270	
PROPOSED BID OPENING YEAR: FY 2005												
PROPOSED BID OPENING DATE: 01/2005												
COMMISSION PROGRAM DATE :												

20826(04)	PUSHMATAHA	2	0.040	US271	1	US-271 AT WALNUT CREEK, 4.6 MI SOUTHWEST OF THE LEFLORE COUNTY LINE (PAINT)						
BHFY	-NBIP	(296)										
BRIDGE PAINTING							0	41,806	0	0	41,806	
PROPOSED BID OPENING YEAR: FY 2005												
PROPOSED BID OPENING DATE: 01/2005												
COMMISSION PROGRAM DATE :												

20826(05)	PUSHMATAHA	2	0.040	US271	1	US-271 AT WALNUT CREEK, 4.6 MI SOUTHWEST OF THE LEFLORE COUNTY LINE (JOINT REPAIR)						
BHFY	-164C	(057)										
JOINT SEAL/REPAIR							0	41,806	0	0	41,806	
PROPOSED BID OPENING YEAR: FY 2005												
PROPOSED BID OPENING DATE: 01/2005												
COMMISSION PROGRAM DATE :												

07/23/2003
10:41:23

OKLAHOMA DEPARTMENT OF TRANSPORTATION
CONSTRUCTION PROGRAM
FEDERAL FISCAL YEAR 2005

PAGE: 34
JBPOC007

STIP 2004,2005, 2006

JOB PIECE	COUNTY	CD	MILES	HWY	PC DESCRIPTION	ADV. FED	FEDERAL	STATE	OTHER	TOTAL
20827(04)	PUSHMATAHA	2	0.030	SH003	1 SH-3 AT DUMPLING CREEK, 2.2 MI EAST & 0.6 MI SOUTH OF ANTLERS					
	BH FY	-NBIP (297)			(PAINT)					
					BRIDGE PAINTING	0	73,939	0	0	73,939
PROPOSED BID OPENING YEAR: FY 2005										
PROPOSED BID OPENING DATE: 01/2005										
COMMISSION PROGRAM DATE :										
20827(05)	PUSHMATAHA	2	0.030	SH003	1 SH-3 AT DUMPLING CREEK, 2.2 MI EAST & 0.6 MI SOUTH OF ANTLERS					
	BH FY	-164A (058)			(JOINT REPAIR)					
					JOINT SEAL/REPAIR	0	73,939	0	0	73,939
PROPOSED BID OPENING YEAR: FY 2005										
PROPOSED BID OPENING DATE: 01/2005										
COMMISSION PROGRAM DATE :										
20828(04)	PUSHMATAHA	2	0.010	US271	1 US-271 AT A CREEK 2.8 MI SOUTHWEST OF THE LEFLORE COUNTY LINE					
	BR FY	-NBIP (298)			(PAINT)					
					BRIDGE PAINTING	0	17,270	0	0	17,270
PROPOSED BID OPENING YEAR: FY 2005										
PROPOSED BID OPENING DATE: 01/2005										
COMMISSION PROGRAM DATE :										
20828(05)	PUSHMATAHA	2	0.010	US271	1 US-271 AT A CREEK 2.8 MI SOUTHWEST OF THE LEFLORE COUNTY LINE					
	BR FY	-164C (059)			(JOINT REPAIR)					
					JOINT SEAL/REPAIR	0	17,270	0	0	17,270
PROPOSED BID OPENING YEAR: FY 2005										
PROPOSED BID OPENING DATE: 01/2005										
COMMISSION PROGRAM DATE :										
20829(04)	PUSHMATAHA	2	0.010	US271	1 US-271 AT HARDY CREEK, 7.6 MI SOUTH OF CLAYTON					
	BH FY	-NBIP (299)			(PAINT)					
					BRIDGE PAINTING	0	18,215	0	0	18,215
PROPOSED BID OPENING YEAR: FY 2005										
PROPOSED BID OPENING DATE: 01/2005										
COMMISSION PROGRAM DATE :										
20829(05)	PUSHMATAHA	2	0.010	US271	1 US-271 AT HARDY CREEK, 7.6 MI SOUTH OF CLAYTON					
	BH FY	-164B (060)			(JOINT REPAIR)					
					JOINT SEAL/REPAIR	0	18,215	0	0	18,215
PROPOSED BID OPENING YEAR: FY 2005										
PROPOSED BID OPENING DATE: 01/2005										
COMMISSION PROGRAM DATE :										
11 PROJECTS	COUNTY 64 TOTALS					0	797,000	0	115,000	912,000

07/23/2003
10:41:23

OKLAHOMA DEPARTMENT OF TRANSPORTATION
CONSTRUCTION PROGRAM
FEDERAL FISCAL YEAR 2005

PAGE: 35
JBPOC007

STIP 2004,2005, 2006

JOB	PIECE	COUNTY	CD	MILES	HWY	PC DESCRIPTION	ADV. FED	FEDERAL	STATE	OTHER	TOTAL
09488(05)*	ROGERS	8	5.000	US169	1	US 169 FROM TALALA, NORTH TO NOWATA C/L			(C-2)(H-9)		
	NHY	-030N (012)	RW			R/W FOR 09488(04)			CORRIDOR RTE	SMC 80/20	
	RIGHT OF WAY						0	1,758,242	0	0	1,758,242
PROPOSED R.W. ACQU. YEAR : FY 2006											
PROPOSED R.W. ACQU. DATE : 10/2005											
COMMISSION PROGRAM DATE : 12/1987											
09488(06)*	ROGERS	8	5.000	US169	1	US 169 FROM TALALA, NORTH TO NOWATA C/L			(C-2)(H-9)		
	NHY	-030N (013)	UT			UT FOR 09488(04)			CORRIDOR RTE	SMC 80/20	
	UTILITIES						0	1,728,651	0	0	1,728,651
PROPOSED UTIL RELOC YEAR : FY 2006											
PROPOSED UTIL RELOC DATE : 10/2005											
COMMISSION PROGRAM DATE : 12/1987											
20229(04)	ROGERS	8	0.160	SH066	1	SH-66: OVER VERDIGRIS RIVER, 3.8 MILES NORTH OF JCT I-44 (BOTH BRIDGES)					
	STPY	-NBIP (283)				(S-34)(H-74)			SMC=80/20		
	BRIDGE PAINTING						0	844,600	0	0	844,600
PROPOSED BID OPENING YEAR: FY 2005											
PROPOSED BID OPENING DATE: 05/2005											
COMMISSION PROGRAM DATE : 10/2002											
20229(05)	ROGERS	8	0.160	SH066	1	SH-66: OVER VERDIGRIS RIVER, 3.8 MILES NORTH OF JCT I-44 (BOTH BRIDGES)					
	STPY	-166C (112)				(JOINT SEAL/REPAIR)			(S-34)(H-74)	SMC=80/20	
	BRIDGE REPAIR						0	438,780	0	0	438,780
PROPOSED BID OPENING YEAR: FY 2005											
PROPOSED BID OPENING DATE: 05/2005											
COMMISSION PROGRAM DATE : 10/2002											
20642(04)	ROGERS	8	0.200	COBRGE	3	COUNTY BRIDGE OVER SPUNKY CREEK, 1.8 MILES NORTH AND 0.7 MILES EAST OF					
	BRO	-166D (123)	CO			JCT SH-66/I-44					
	BRIDGE & APPROACHES						0	283,200	0	70,800	354,000
PROPOSED BID OPENING YEAR: FY 2005											
PROPOSED BID OPENING DATE:											
COMMISSION PROGRAM DATE :											
5 PROJECTS											
COUNTY 66 TOTALS							0	5,053,473	0	70,800	5,124,273
13020(06)*	SEMINOLE	3	6.000	SH099	1	SH 99: FROM JUST NORTH OF I-40 NORTH APPROX 6 MILES TO PRAGUE. (SEMINOLE,					
	NHY	-012N (021)	UT			POTTAWATOMIE & LINCOLN)(UTIL FOR 13020(04))			CORRIDOR RTE	SMC 80/20	
	UTILITIES						0	1,748,320	0	0	1,748,320
PROPOSED UTIL RELOC YEAR : FY 2005											
PROPOSED UTIL RELOC DATE : 11/2004											
COMMISSION PROGRAM DATE : 04/1991											

07/23/2003
10:41:23

OKLAHOMA DEPARTMENT OF TRANSPORTATION
CONSTRUCTION PROGRAM
FEDERAL FISCAL YEAR 2005

PAGE: 36
JBPOC007

STIP 2004,2005, 2006

JOB PIECE	COUNTY	CD	MILES	HWY	PC DESCRIPTION	ADV. FED	FEDERAL	STATE	OTHER	TOTAL
13020(07)*	SEMINOLE	3	0.550	SH099	1 SH 99:FOUR BRIDGES NORTH OF I-40(N.CANADIAN & O'FLOW+SHAN CREEK IN POTTCO)					
	NHY	-012N (077)			(N.CANADIAN & O'FLOW IN SEMINOLE CO)				SMC=80/20	
		BRIDGE & APPROACHES				0	4,895,807	0	0	4,895,807
PROPOSED BID OPENING YEAR: FY 2005										
PROPOSED BID OPENING DATE: 09/2005										
COMMISSION PROGRAM DATE : 04/1991										
19342(04)	SEMINOLE	3	2.000	CO RD	3 RESURFACE N366 BEGINNING 5.0 MILES SOUTH AND 2.0 MILES WEST OF WEWOKA,					
	STP	-167C (060)		CO	EXTEND EAST 2.0 MILES TO US-56					
		GRADE, DRAIN & SURFACE				0	480,000	0	120,000	600,000
PROPOSED BID OPENING YEAR: FY 2005										
PROPOSED BID OPENING DATE:										
COMMISSION PROGRAM DATE :										
19351(04)	SEMINOLE	3	0.200	COBRGE	3 CO BR: OVER GAR CREEK, 2.5 MI SOUTH & 6.1 MI WEST OF CROMWELL					
	BRF	-167C (064)		CO						
		BRIDGE & APPROACHES				0	205,216	0	134,784	340,000
PROPOSED BID OPENING YEAR: FY 2005										
PROPOSED BID OPENING DATE:										
COMMISSION PROGRAM DATE :										
19474(04)	SEMINOLE	3	0.030	US270	1 US-270: CRI & P UNDER, 6.6 MILES SOUTHEAST OF JCT SH-3					
	STPY	-NBIP (255)							SMC=80/20	
		BRIDGE PAINTING				0	54,902	0	0	54,902
PROPOSED BID OPENING YEAR: FY 2005										
PROPOSED BID OPENING DATE: 04/2005										
COMMISSION PROGRAM DATE : 03/2002										
19474(05)	SEMINOLE	3	0.030	US270	1 US-270: CRI & P UNDER, 6.6 MILES SOUTHEAST OF JCT SH-3					
	STPY	-167B (065)							SMC=80/20	
		JOINT SEAL/REPAIR				0	37,871	0	0	37,871
PROPOSED BID OPENING YEAR: FY 2005										
PROPOSED BID OPENING DATE: 04/2005										
COMMISSION PROGRAM DATE : 03/2002										
20771(04)	SEMINOLE	3	0.257	COBRGE	3 COUNTY BRIDGE OVER TURKEY CREEK, 5.5 MILES NORTH AND 4.9 MILES WEST					
	BRO	-167D (087)		CO	OF SEMINOLE					
		BRIDGE & APPROACHES				0	208,000	0	52,000	260,000
PROPOSED BID OPENING YEAR: FY 2005										
PROPOSED BID OPENING DATE:										
COMMISSION PROGRAM DATE :										
7 PROJECTS										
COUNTY 67 TOTALS						0	7,630,116	0	306,784	7,936,900

07/23/2003
10:41:23

OKLAHOMA DEPARTMENT OF TRANSPORTATION
CONSTRUCTION PROGRAM
FEDERAL FISCAL YEAR 2005

PAGE: 37
JBPOC007

STIP 2004,2005, 2006

JOB PIECE	COUNTY	CD	MILES	HWY	PC DESCRIPTION	ADV. FED	FEDERAL	STATE	OTHER	TOTAL
11770(19)	SEQUOYAH	1	0.000	PLAN	3 FFY 2005 (OCT 1, 2005 - SEPT 30, 2006)		FORT SMITH URBANIZED AREA			
	PL -0202 (082)		FL			0	7,363	0	1,840	9,203
METRO PLANNING										
PROPOSED BID OPENING YEAR: FY 2005										
PROPOSED BID OPENING DATE:										
COMMISSION PROGRAM DATE :										
20282(04)	SEQUOYAH	1	7.250	SH100	1 SH-100: FROM GORE, EXTEND NORTH 6.25 MILES THEN EAST 1.0 MILES		(S-7)	SMC=80/20		
	STPY -168C (110)					0	600,985	0	0	600,985
RESURFACE										
PROPOSED BID OPENING YEAR: FY 2005										
PROPOSED BID OPENING DATE: 04/2005										
COMMISSION PROGRAM DATE : 10/2002										
20738(04)	SEQUOYAH	1	0.125	COBRGE	3 COUNTY BRIDGE OVER BIG SKIN BAYOU, 4.2 MILES WEST & 1.2 MILES NORTH					
	BRO -168D (114)		CO		OF MULDROW	0	360,000	0	90,000	450,000
BRIDGE & APPROACHES										
PROPOSED BID OPENING YEAR: FY 2005										
PROPOSED BID OPENING DATE:										
COMMISSION PROGRAM DATE :										
20833(04)	SEQUOYAH	1	0.380	IS040	1 I-40 AT THE ARKANSAS RIVER, MUSKOGEE/SEQUOYAH COUNTY LINE					
	BHIY -0040-6(341) 290					0	800,000	0	0	800,000
FEDERAL 4R										
PROPOSED BID OPENING YEAR: FY 2005										
PROPOSED BID OPENING DATE: 02/2005										
COMMISSION PROGRAM DATE :										
4 PROJECTS						COUNTY 68 TOTALS				
						0	1,768,348	0	91,840	1,860,188
13409(05)*	STEPHENS	7	0.200	SH053A	1 SH 53A: BRIDGE OVER COMANCHE LAKE SPILLWAY			SMC 80/20		
	BRFY -169C (027)		RW		R/W FOR 13409(04))	0	189,000	0	0	189,000
RIGHT OF WAY										
PROPOSED R.W. ACQU. YEAR : FY 2005										
PROPOSED R.W. ACQU. DATE : 02/2005										
COMMISSION PROGRAM DATE : 08/1997										
13409(06)*	STEPHENS	7	0.200	SH053A	1 SH 53A: BRIDGE OVER COMANCHE LAKE SPILLWAY			SMC 80/20		
	BRFY -169C (028)		UT		UT FOR 13409(04))	0	103,000	0	0	103,000
UTILITIES										
PROPOSED UTIL RELOC YEAR : FY 2005										
PROPOSED UTIL RELOC DATE : 04/2005										
COMMISSION PROGRAM DATE : 08/1997										

07/23/2003
10:41:23

OKLAHOMA DEPARTMENT OF TRANSPORTATION
CONSTRUCTION PROGRAM
FEDERAL FISCAL YEAR 2005

PAGE: 38
JBPOC007

STIP 2004,2005, 2006

JOB PIECE	COUNTY	CD	MILES	HWY	PC DESCRIPTION	ADV. FED	FEDERAL	STATE	OTHER	TOTAL
19457(04)	STEPHENS	7	0.015	SH053	1 SH-53: MUD CREEK OVERFLOW, 11.3 MILES EAST OF JCT US-81					
BRFY	-NBIP (238)							SMC=80/20		
BRIDGE PAINTING						0	38,140	0	0	38,140
PROPOSED BID OPENING YEAR: FY 2005										
PROPOSED BID OPENING DATE: 06/2005										
COMMISSION PROGRAM DATE : 03/2002										
19457(05)	STEPHENS	7	0.015	SH053	1 SH-53: MUD CREEK OVERFLOW, 11.3 MILES EAST OF JCT US-81					
BRFY	-169C (075)							SMC=80/20		
JOINT SEAL/REPAIR						0	27,318	0	0	27,318
PROPOSED BID OPENING YEAR: FY 2005										
PROPOSED BID OPENING DATE: 06/2005										
COMMISSION PROGRAM DATE : 03/2002										
19458(04)	STEPHENS	7	0.007	SH053	1 SH-53: OVER DEER CREEK, 7.0 MILES EAST OF JCT US-81					
BRFY	-NBIP (239)							SMC=80/20		
BRIDGE PAINTING						0	32,470	0	0	32,470
PROPOSED BID OPENING YEAR: FY 2005										
PROPOSED BID OPENING DATE: 06/2005										
COMMISSION PROGRAM DATE : 03/2002										
19458(05)	STEPHENS	7	0.007	SH053	1 SH-53: OVER DEER CREEK, 7.0 MILES EAST OF JCT US-81					
BRFY	-169C (076)							SMC=80/20		
JOINT SEAL/REPAIR						0	27,318	0	0	27,318
PROPOSED BID OPENING YEAR: FY 2005										
PROPOSED BID OPENING DATE: 06/2005										
COMMISSION PROGRAM DATE : 03/2002										
20520(04)	STEPHENS	7	0.250	COBRGE 3	COUNTY BRIDGE ON EW-117 OVER STAGESTAND CREEK, 6.0 MILES SOUTH AND					
BRO	-169D (082)			CO	6.8 MILES WEST OF JCT US-81/SH-7					
BRIDGE & APPROACHES						0	309,600	0	77,400	387,000
PROPOSED BID OPENING YEAR: FY 2005										
PROPOSED BID OPENING DATE:										
COMMISSION PROGRAM DATE :										
20849(04)	STEPHENS	7	0.040	SH053	1 SH-53 AT NEGRO CREEK, NORTHWEST OF LOCO					
BRFY	-NBIP (313)				(PAINT)					
BRIDGE PAINTING						0	47,416	0	0	47,416
PROPOSED BID OPENING YEAR: FY 2005										
PROPOSED BID OPENING DATE: 06/2005										
COMMISSION PROGRAM DATE :										

07/23/2003
10:41:23

OKLAHOMA DEPARTMENT OF TRANSPORTATION
CONSTRUCTION PROGRAM
FEDERAL FISCAL YEAR 2005

PAGE: 39
JBPOC007

STIP 2004,2005, 2006

JOB PIECE	COUNTY	CD	MILES	HWY	PC DESCRIPTION	ADV. FED	FEDERAL	STATE	OTHER	TOTAL
20849(05)	STEPHENS	7	0.040	SH053	1 SH-53 AT NEGRO CREEK, NORTHWEST OF LOCO (JOINT REPAIR)					
BRFY	-169C (086)					0	47,417	0	0	47,417
JOINT SEAL/REPAIR										
PROPOSED BID OPENING YEAR: FY 2005										
PROPOSED BID OPENING DATE: 06/2005										
COMMISSION PROGRAM DATE :										

9 PROJECTS					COUNTY 69 TOTALS	0	821,679	0	77,400	899,079

14971(08)*	TEXAS	6	4.750	US054	1 US-54 FR APPROX 5.0 MI NORTH OF OPTIMA EXT NORTH TO 1.25 MI SOUTH OF US-64 IN HOOKER (4 LANE) R/W FOR 14971(05) CORRIDOR RTE SMC 80/20					
NHY	-008N (010)		RW			0	800,000	0	0	800,000
RIGHT OF WAY										
PROPOSED R.W. ACQU. YEAR : FY 2005										
PROPOSED R.W. ACQU. DATE : 04/2005										
COMMISSION PROGRAM DATE : 12/1994										

19288(04)	TEXAS	6	2.000	CO RD	3 CO RD: BEG AT NS79 EXT EAST 1.0 MI, SOUTH 1.0 MILE TO EW 08 PART 1 CO					
STP	-170C (088)					0	174,222	0	43,556	217,778
RESURFACE										
PROPOSED BID OPENING YEAR: FY 2005										
PROPOSED BID OPENING DATE:										
COMMISSION PROGRAM DATE :										

19288(07)	TEXAS	6	7.000	CO RD	3 CO RD: BEG AT JCT NS 80/EW 08, EXTEND SOUTH 2.0 MI, THEN EAST AGAIN 5.0 MI TO SH-136					
STP	-170C (088)					0	609,777	0	148,239	758,016
RESURFACE										
PROPOSED BID OPENING YEAR: FY 2005										
PROPOSED BID OPENING DATE:										
COMMISSION PROGRAM DATE :										

20312(05)*	TEXAS	6	4.300	US054	1 US-54 FROM 0.5 MILE NORTH OF US-64 EXTENDING NORTH 4.3 MILE(PARALLEL LANES) RW FOR 20312(04) SMC=80/20					
NHY	-008N (048)		RW			0	1,100,000	0	0	1,100,000
RIGHT OF WAY										
PROPOSED R.W. ACQU. YEAR : FY 2005										
PROPOSED R.W. ACQU. DATE : 08/2005										
COMMISSION PROGRAM DATE : 10/2002										

20839(05)*	TEXAS	6	1.750	US054	1 US-54 FROM 1.25 MI SOUTH OF US-64 IN HOOKER, NORTH 1.75 MI RW FOR 20839(04)					
NHY	-008N (051)		RW			0	304,678	0	0	304,678
RIGHT OF WAY										
PROPOSED R.W. ACQU. YEAR : FY 2005										
PROPOSED R.W. ACQU. DATE : 08/2005										
COMMISSION PROGRAM DATE :										

5 PROJECTS					COUNTY 70 TOTALS	0	2,988,677	0	191,795	3,180,472

STIP 2004,2005, 2006

JOB PIECE	COUNTY	CD	MILES	HWY	PC	DESCRIPTION	ADV. FED	FEDERAL	STATE	OTHER	TOTAL
18562(04)	TILLMAN	5	0.200	COBRGE	3	CO BR: OVER CREEK LOCATED APPROX. 4.0 MI. E. & 1.5 MI. S. OF US-70/US-183					
	BRO -171D (049)		CO			JUNCT. AT DAVIDSON					
	BRIDGE & APPROACHES						0	200,000	0	50,000	250,000
PROPOSED BID OPENING YEAR: FY 2005											
PROPOSED BID OPENING DATE:											
COMMISSION PROGRAM DATE :											

1	PROJECTS					COUNTY 71 TOTALS	0	200,000	0	50,000	250,000
09482(04)	TULSA	8	4.000	SH020	1	SH-20 FROM US-169 IN TULSA CO. EAST 4.0 MILES TO EAST OF 209TH E AVE.					
	STPY -072B (421)					(5 LANE)				SMC=80/20	
	GRADE, DRAIN & SURFACE						0	11,431,834	0	0	11,431,834
PROPOSED BID OPENING YEAR: FY 2005											
PROPOSED BID OPENING DATE: 09/2005											
COMMISSION PROGRAM DATE : 01/1988											

11768(20)	TULSA	8	0.000	PLAN	3	FFY 06 (OCT 1, 2005 - SEPT 30, 2006) METRO PLANNING FOR TULSA URBANIZED					
	PL -0060 (030)			IL		AREA					
	METRO PLANNING						0	511,849	0	127,962	639,811
PROPOSED BID OPENING YEAR: FY 2005											
PROPOSED BID OPENING DATE:											
COMMISSION PROGRAM DATE :											

17082(10)*	TULSA	8	1.170	SH051	1	SH-51 FROM SHERIDAN TO MEMORIAL					
	NHY -015N (028)					(SOUND WALLS FOR 17082(04)				(H-23,75)	
	RECONSTRUCT-ADDED LANES						0	2,138,467	0	0	2,138,467
PROPOSED BID OPENING YEAR: FY 2005											
PROPOSED BID OPENING DATE: 02/2005											
COMMISSION PROGRAM DATE : 08/1997											

17387(05)*	TULSA	8	0.750	US075	1	INTERCHANGE AT US 75 & 111TH STREET SOUTH IN JENKS.					
	NHY -014N (033)			RW		RW FOR 17387(04)				S-35 SMC=80/20	
	RIGHT OF WAY						0	13,618,429	0	0	13,618,429
PROPOSED R.W. ACQU. YEAR : FY 2006											
PROPOSED R.W. ACQU. DATE : 10/2005											
COMMISSION PROGRAM DATE : 06/1998											

17387(06)*	TULSA	8	0.750	US075	1	INTERCHANGE AT US 75 & 111TH STREET SOUTH IN JENKS.					
	NHY -014N (034)			UT		UT FOR 17387(04)				S-35 SMC=80/20	
	UTILITIES						0	701,251	0	0	701,251
PROPOSED UTIL RELOC YEAR : FY 2006											
PROPOSED UTIL RELOC DATE : 10/2005											
COMMISSION PROGRAM DATE : 06/1998											

07/23/2003
10:41:23

OKLAHOMA DEPARTMENT OF TRANSPORTATION
CONSTRUCTION PROGRAM
FEDERAL FISCAL YEAR 2005

PAGE: 41
JBPOC007

STIP 2004,2005, 2006

JOB PIECE	COUNTY	CD	MILES	HWY	PC DESCRIPTION	ADV. FED	FEDERAL	STATE	OTHER	TOTAL
17759(04)	TULSA	8	0.056	CT ST	3 EAST 86TH STREET NORTH AT NORTH 145TH EAST AVE. IN OWASSO.					
	STP	-172B (107)		UR						
					INTERSECTION MOD. & TRAF. SIGNALS	0	1,120,000	0	280,000	1,400,000
					PROPOSED BID OPENING YEAR: FY 2005					
					PROPOSED BID OPENING DATE:					
					COMMISSION PROGRAM DATE :					
17760(04)	TULSA	8	0.056	CT ST	3 EAST 86TH STREET NORTH AT MINGO ROAD IN OWASSO.					
	STP	-172B (108)		UR						
					INTERSECTION MOD. & TRAF. SIGNALS	0	800,000	0	200,000	1,000,000
					PROPOSED BID OPENING YEAR: FY 2005					
					PROPOSED BID OPENING DATE:					
					COMMISSION PROGRAM DATE :					
7 PROJECTS							30,321,830	0	607,962	30,929,792
COUNTY 72 TOTALS						0	30,321,830	0	607,962	30,929,792
20004(04)	WAGONER	1	0.200	COBRGE	3 COUNTY BRIDGE & APPROACHES ON NS 414 1.2 MILES NORTH OF 71ST STREET					
	BRF	-173C (075)		CO						
					BRIDGE & APPROACHES	0	160,000	0	40,000	200,000
					PROPOSED BID OPENING YEAR: FY 2005					
					PROPOSED BID OPENING DATE:					
					COMMISSION PROGRAM DATE :					
20582(04)	WAGONER	1	0.125	COBRGE	3 COUNTY BRIDGE ON NS408 OVER CONCHARTE CREEK, 1.0 MILES SOUTH & 0.75 MILES WEST OF STONE BLUFF					
	BRO	-173D (079)		CO						
					BRIDGE & APPROACHES	0	188,000	0	47,000	235,000
					PROPOSED BID OPENING YEAR: FY 2005					
					PROPOSED BID OPENING DATE:					
					COMMISSION PROGRAM DATE :					
2 PROJECTS							348,000	0	87,000	435,000
COUNTY 73 TOTALS						0	348,000	0	87,000	435,000
19400(04)	WASHINGTON	8	0.250	COBRGE	3 CO BR: OVER POST OAK CREEK, APPROX 3.7 MI SOUTH & 0.1 MI WEST OF US-75/SH-10 EAST JCT					
	BRO	-174D (019)		CO						
					BRIDGE & APPROACHES	0	216,000	0	54,000	270,000
					PROPOSED BID OPENING YEAR: FY 2005					
					PROPOSED BID OPENING DATE:					
					COMMISSION PROGRAM DATE :					

07/23/2003
10:41:23

OKLAHOMA DEPARTMENT OF TRANSPORTATION
CONSTRUCTION PROGRAM
FEDERAL FISCAL YEAR 2005

PAGE: 42
JBPOC007

STIP 2004,2005, 2006

JOB PIECE	COUNTY	CD	MILES	HWY	PC	DESCRIPTION	ADV. FED	FEDERAL	STATE	OTHER	TOTAL	
19998(04)	WASHINGTON	8	0.200	COBRGE	3	COUNTY BRIDGE OVER UNNAMED CREEK APPROX 1.5 MILES NORTH AND 1.0 MILES EAST OF JCT US-75/SH-10						
BRO	-174D (024)	CO										
BRIDGE & APPROACHES							0	200,000	0	50,000	250,000	
PROPOSED BID OPENING YEAR: FY 2005												
PROPOSED BID OPENING DATE:												
COMMISSION PROGRAM DATE :												

2 PROJECTS												
COUNTY 74 TOTALS							0	416,000	0	104,000	520,000	

17126(06)*	WASHITA	5	6.000	US183	1	US 183 FROM EW-122, NORTH TO EW-117 R/W FOR 17126(04) (RECON TO 4-LN DIVIDED)						
NHY	-009N (064)	RW										
RIGHT OF WAY							0	864,082	0	SMC 80/20	864,082	
PROPOSED R.W. ACQU. YEAR : FY 2005												
PROPOSED R.W. ACQU. DATE : 01/2005												
COMMISSION PROGRAM DATE : 01/1998												

17126(07)*	WASHITA	5	6.000	US183	1	US 183 FROM EW-122, NORTH TO EW-117 UT FOR 17126(04) (RECON TO 4-LN DIVIDED)						
NHY	-009N (065)	UT										
UTILITIES							0	494,088	0	SMC 80/20	494,088	
PROPOSED UTIL RELOC YEAR : FY 2005												
PROPOSED UTIL RELOC DATE : 01/2005												
COMMISSION PROGRAM DATE : 01/1998												

19575(04)*	WASHITA	5	8.000	IS040	1	I-40: WEST OF CLINTON, FROM MILEPOST 53 TO 61 (MILL & OVERLAY) PART IN CUSTER CO						
IMY	-0040-2(128) 053											
RESURFACE							0	6,751,531	0	SMC=90/10	6,751,531	
PROPOSED BID OPENING YEAR: FY 2005												
PROPOSED BID OPENING DATE: 11/2004												
COMMISSION PROGRAM DATE : 11/2001												

3 PROJECTS												
COUNTY 75 TOTALS							0	8,109,701	0	0	8,109,701	

17458(12)*	WOODS	6	6.400	US281	1	US 281: FROM HOPETOWN, EXT. SOUTH 6.4 MILES TO JCT SH 45. UT FOR 17458(10)						
STPY	-176B (030)	UT										
UTILITIES							0	1,962,665	0	SMC 80/20	1,962,665	
PROPOSED UTIL RELOC YEAR : FY 2005												
PROPOSED UTIL RELOC DATE : 01/2005												
COMMISSION PROGRAM DATE : 08/1998												

07/23/2003
10:41:23

OKLAHOMA DEPARTMENT OF TRANSPORTATION
CONSTRUCTION PROGRAM
FEDERAL FISCAL YEAR 2005

PAGE: 44
JBPOC007

STIP 2004,2005, 2006

JOB PIECE	COUNTY	CD	MILES	HWY	PC DESCRIPTION	ADV. FED	FEDERAL	STATE	OTHER	TOTAL	
10061(09)*	WOODWARD	6	4.100	US412	1 US-412 FR APPROX 10.0 MI EAST OF MOORELAND EAST 4.1 MILES. (RECONST + ADD SHLDRS)						
	NHY -019N (015)		UT				UT FOR 10061(07)	CORRIDOR RTE	SMC 80/20		
	UTILITIES					0	668,696	0	0	668,696	
PROPOSED UTIL RELOC YEAR : FY 2005 PROPOSED UTIL RELOC DATE : 03/2005 COMMISSION PROGRAM DATE : 01/1988											
13410(05)*	WOODWARD	6	0.210	SH050B	1 SH 50B: BRIDGE OVER BULL CREEK R/W FOR 13410(04))						
	BRFY -177C (027)		RW					SMC 80/20			
	RIGHT OF WAY					0	48,400	0	0	48,400	
PROPOSED R.W. ACQU. YEAR : FY 2005 PROPOSED R.W. ACQU. DATE : 07/2005 COMMISSION PROGRAM DATE : 08/1997											
3 PROJECTS						COUNTY 77 TOTALS					
						0	1,244,433	0	0	1,244,433	
244 PROJECTS						TOTALS					
						0	276,667,558	365,710	11,589,494	288,622,762	

07/23/2003
10:41:23

OKLAHOMA DEPARTMENT OF TRANSPORTATION
CONSTRUCTION PROGRAM
FEDERAL FISCAL YEAR 2005 STATEWIDE PROJECTS

PAGE: 45
JBPOC007

STIP 2004,2005, 2006

JOB PIECE	COUNTY	CD	MILES	HWY	PC DESCRIPTION	ADV. FED	FEDERAL	STATE	OTHER	TOTAL
01946(45)	STATEWIDE	4	0.000	PLAN	3 STATEWIDE PLANNING PROGRAM		FFY 2006 (10-1-2005 THRU 9-30-2006)			
SPRY	-0010 (039)		PL			0	6,400,000	0	0	6,400,000
PLANNING										
PROPOSED BID OPENING YEAR: FY 2005										
PROPOSED BID OPENING DATE:										
COMMISSION PROGRAM DATE :										
01946(46)	STATEWIDE	4	0.000	PLAN	3 STATEWIDE RESEARCH PROGRAM		FFY 2006 (10-1-2005 THRU 9-30-2006)			
SPRY	-0010 (040)		RS			0	1,800,000	0	0	1,800,000
RESEARCH & DEVELOPMENT										
PROPOSED BID OPENING YEAR: FY 2005										
PROPOSED BID OPENING DATE:										
COMMISSION PROGRAM DATE :										
05415(27)	STATEWIDE	4	0.000	PLAN	3 FFY 06 FUNDS FOR OSU'S CENTER FOR LOCAL GOVERNMENT TECHNOLOGY.					
TTY	-LTAP (920)		TT		SMC 50/50	0	250,000	0	0	250,000
RESEARCH & DEVELOPMENT										
PROPOSED BID OPENING YEAR: FY 2005										
PROPOSED BID OPENING DATE: 08/2005										
COMMISSION PROGRAM DATE :										
09030(33)	STATEWIDE	4	0.000		3 FFY 2005: OKLAHOMAA'S PARTICIPATION IN NCHRP PROGRAM					
SPRY	-0004 (205)		RS			0	425,000	0	SMC=80/20 0	425,000
RESEARCH & DEVELOPMENT										
PROPOSED BID OPENING YEAR: FY 2005										
PROPOSED BID OPENING DATE:										
COMMISSION PROGRAM DATE :										
15609(12)	STATEWIDE	4	0.000	TRANS	3 FFY 2005 - FTA SECTION 5311 PROGRAM					
J1	-5609 (012)					0	5,000,000	0	0	5,000,000
TRANSIT PROGRAMS										
PROPOSED BID OPENING YEAR: FY 2005										
PROPOSED BID OPENING DATE:										
COMMISSION PROGRAM DATE :										
15611(12)	STATEWIDE	4	0.000	TRANS	3 FFY 2005 - FTA SECTION 5310					
J1	-5611 (012)				ADMINISTERED BY DEPARTMENT OF HUMAN SERVICES	0	1,400,000	0	0	1,400,000
TRANSIT PROGRAMS										
PROPOSED BID OPENING YEAR: FY 2005										
PROPOSED BID OPENING DATE:										
COMMISSION PROGRAM DATE :										

07/23/2003
10:41:23

OKLAHOMA DEPARTMENT OF TRANSPORTATION
CONSTRUCTION PROGRAM
FEDERAL FISCAL YEAR 2005 STATEWIDE PROJECTS

PAGE: 46
JBPOC007

STIP 2004,2005, 2006

JOB PIECE	COUNTY	CD	MILES	HWY	PC DESCRIPTION	ADV. FED	FEDERAL	STATE	OTHER	TOTAL
15612(12)	STATEWIDE	4	0.000	TRANS	3 FFY 2005 - FTA SECTION 5303					
J1	-5612	(012)								
TRANSIT PROGRAMS						0	450,000	0	0	450,000
PROPOSED BID OPENING YEAR: FY 2005										
PROPOSED BID OPENING DATE:										
COMMISSION PROGRAM DATE :										
17049(11)	STATEWIDE	4	0.000	R R	3 FFY 2005: STATEWIDE RAIL CROSSING PROJECTS= PROTECTION DEVICES, CROSSING SURFACES, ADVANCE WARNING SIGNS, STRIPING, CLOSURES, ETC					
J1	-7049	(011)								
SAFETY IMPROVEMENT						0	8,000,000	0	0	8,000,000
PROPOSED BID OPENING YEAR: FY 2005										
PROPOSED BID OPENING DATE:										
COMMISSION PROGRAM DATE :										
17050(11)	STATEWIDE	4	0.000		3 FFY 2005: STATEWIDE-SMALL SCALE BRIDGE IMPROVEMENT PROJECTS--PAINTING, MINOR REPAIRS, SEAL COAT/WATERPROOFING, SILANE TREATMENT, ETC					
J1	-7050	(011)								
BRIDGE IMPR.						0	1,000,000	0	0	1,000,000
PROPOSED BID OPENING YEAR: FY 2005										
PROPOSED BID OPENING DATE:										
COMMISSION PROGRAM DATE :										
17051(11)	STATEWIDE	4	0.000		3 FFY 2005: STATEWIDE: SMALL SCALE TRAFFIC/SAFETY IMP: TRAFFIC SIG, INT MOD, LIGHTING, INTERCONNECT SYSTEMS, GUARDRAIL, DELINEATION, ETC					
J1	-7051	(011)								
SAFETY IMPROVEMENT						0	12,000,000	0	0	12,000,000
PROPOSED BID OPENING YEAR: FY 2005										
PROPOSED BID OPENING DATE:										
COMMISSION PROGRAM DATE :										
17663(11)	STATEWIDE	4	0.000	ENHAN	3 FFY 2005: STATEWIDE ENHANCEMENT: BICYCLE & PEDESTRIAN PATHWAYS, SCENIC OR HISTORIC HIGHWAY PROGRAMS, LANDSCAPING, HISTORIC PRESERVATION, ETC					
J1	-7663	(011)								
ENHANCEMENT						0	12,000,000	0	0	12,000,000
PROPOSED BID OPENING YEAR: FY 2005										
PROPOSED BID OPENING DATE:										
COMMISSION PROGRAM DATE :										
18085(09)	STATEWIDE	4	0.000		3 SUPPORTIVE SERVICES - STATEWIDE					
DBE	-0Q48	(006)		MB	FFY 2006					
MONEY ONLY						0	110,000	0	0	110,000
PROPOSED BID OPENING YEAR: FY 2005										
PROPOSED BID OPENING DATE:										
COMMISSION PROGRAM DATE :										

07/23/2003
10:41:23

OKLAHOMA DEPARTMENT OF TRANSPORTATION
CONSTRUCTION PROGRAM
FEDERAL FISCAL YEAR 2005 STATEWIDE PROJECTS

PAGE: 47
JBPOC007

STIP 2004,2005, 2006

JOB PIECE	COUNTY	CD	MILES	HWY	PC DESCRIPTION	ADV. FED	FEDERAL	STATE	OTHER	TOTAL
18262(08)	STATEWIDE	4	0.000	ENHAN	3 FFY 2005: STATEWIDE LINE ITEM: RECREATIONAL TRAILS					
J1	-8262 (008)									
ENHANCEMENT						0	1,787,500	0	0	1,787,500
PROPOSED BID OPENING YEAR: FY 2005										
PROPOSED BID OPENING DATE:										
COMMISSION PROGRAM DATE :										
18356(12)	STATEWIDE	4	0.000	TRANS	3 FFY 2005- FTA SECTION 5313 (B)					
J1	-8356 (012)									
TRANSIT PROGRAMS						0	1,200,000	0	0	1,200,000
PROPOSED BID OPENING YEAR: FY 2005										
PROPOSED BID OPENING DATE:										
COMMISSION PROGRAM DATE :										
18357(12)	STATEWIDE	4	0.000	TRANS	3 FFY 2005 - FTA SECTION 5311 (B)					
J1	-8357 (012)									
TRANSIT PROGRAMS						0	150,000	0	0	150,000
PROPOSED BID OPENING YEAR: FY 2005										
PROPOSED BID OPENING DATE:										
COMMISSION PROGRAM DATE :										
19719(04)	STATEWIDE	4	0.000	TRANS	3 FTA SFY 05 SECTION 5309 CAPITAL GRANT PROGRAM FOR BUSES,BUS FACILITIES, AND RELATED EQUIPMENT					
FTA5309	-FY05 (001)									
TRANSIT PROGRAMS						0	4,000,000	0	0	4,000,000
PROPOSED BID OPENING YEAR: FY 2005										
PROPOSED BID OPENING DATE:										
COMMISSION PROGRAM DATE :										
19720(06)	STATEWIDE	4	0.000		3 R/W CLEARANCE:SFY 05 DEMOLITION,REMOVAL& DISPOSAL OF OBSTRUCTIONS ON PUBLIC R/W THAT REQUIRE REMOVAL PRIOR TO UTILITY RELOCATION OR PROJECT STARTUP					
J1	-9720 (006)									
RIGHT OF WAY CLEARANCE						0	400,000	0	0	400,000
PROPOSED BID OPENING YEAR: FY 2005										
PROPOSED BID OPENING DATE:										
COMMISSION PROGRAM DATE :										
20780(05)	STATEWIDE	4	0.000		3 FY 2005 FEDERAL AID 3R(ROADWAY) IN CONJUNCTION WITH FHWA-SIMPLE PAVEMENT PRESERVE AND RESTORE (ASPHALT CONCRETE OVERLY, STRIPE, SIGNING & GUARDRAIL)					
J2	-0780 (005)									
WORK CODE NOT AVAILABLE						0	15,000,000	0	0	15,000,000
PROPOSED BID OPENING YEAR: FY 2005										
PROPOSED BID OPENING DATE:										
COMMISSION PROGRAM DATE :										

07/23/2003
10:41:23

OKLAHOMA DEPARTMENT OF TRANSPORTATION
CONSTRUCTION PROGRAM
FEDERAL FISCAL YEAR 2005 STATEWIDE PROJECTS

PAGE: 48
JBPOC007

STIP 2004,2005, 2006

JOB PIECE	COUNTY	CD	MILES	HWY	PC DESCRIPTION	ADV. FED	FEDERAL	STATE	OTHER	TOTAL
20781(05) J2 BRIDGE REPAIR	STATEWIDE -0781 (005)	4	0.000		3 FY 2005 FEDERAL AID 3B(BRIDGE) IN CONJUNCTION WITH FHWA-PREVENTIVE MAINTENANCE INCLUDING PAINT, JOINTS, BEARINGS & DECK REPAIR	0	5,000,000	0	0	5,000,000
PROPOSED BID OPENING YEAR: FY 2005										
PROPOSED BID OPENING DATE:										
COMMISSION PROGRAM DATE :										
20882(05) J2 TRANSIT PROGRAMS	STATEWIDE -0882 (005)	4	0.000	TRANS	3 FY 05 FTA SECTION 5308 GRANT:JOB ACCESS & REVERSE COMMUTE PROGRAM, ADMINISTERED BY KIBOIS COMMUNITY ACTION FOUNDATION, STIGLER,OK	0	6,000,000	0	0	6,000,000
PROPOSED BID OPENING YEAR: FY 2005										
PROPOSED BID OPENING DATE:										
COMMISSION PROGRAM DATE :										
21016(05) J2 PRELIMINARY ENGINEERING	STATEWIDE -1016 (005)	4	0.000		3 FY 05 PRELIMINARY ENGINEERING (RESERVED TO BE USED AS NEEDED)	0	15,000,000	0	0	15,000,000
ENGINEERING CONTRACT YEAR: FY 2005										
ENGINEERING CONTRACT DATE:										
COMMISSION PROGRAM DATE :										
21 PROJECTS	STATEWIDE TOTALS					0	97,372,500	0	0	97,372,500
265 PROJECTS	GRAND TOTALS					0	374,040,058	365,710	11,589,494	385,995,262

OKLAHOMA DEPARTMENT OF TRANSPORTATION
CONSTRUCTION PROGRAM
FEDERAL FISCAL YEAR 2006

STIP 2004,2005, 2006

JOB PIECE	COUNTY	CD	MILES	HWY	PC DESCRIPTION	ADV. FED	FEDERAL	STATE	OTHER	TOTAL
08089(04)	ADAIR	1	0.027	US062	1 US 62 AT TYNER CREEK APPROX 1.6 MI. EAST OF THE CHEROKEE CO. LINE. BRFY -001B (153) BRIDGE & APPROACHES			80/20 SMC		
						0	1,300,000	0	0	1,300,000
PROPOSED BID OPENING YEAR: FY 2006 PROPOSED BID OPENING DATE: 09/2006 COMMISSION PROGRAM DATE : 08/1991										
08089(05)*	ADAIR	1	0.027	US062	1 US 62 AT TYNER CREEK APPROX 1.6 MI. EAST OF THE CHEROKEE CO. LINE. BRFY -001B (166) RIGHT OF WAY			80/20 SMC		
					RW RW FOR 08089(04)	0	210,000	0	0	210,000
PROPOSED R.W. ACQU. YEAR : FY 2006 PROPOSED R.W. ACQU. DATE : 01/2006 COMMISSION PROGRAM DATE : 08/1991										
08089(06)*	ADAIR	1	0.027	US062	1 US 62 AT TYNER CREEK APPROX 1.6 MI. EAST OF THE CHEROKEE CO. LINE. BRFY -001B (167) UTILITIES			80/20 SMC		
					UT UT FOR 08089(04)	0	120,000	0	0	120,000
PROPOSED UTIL RELOC YEAR : FY 2006 PROPOSED UTIL RELOC DATE : 02/2006 COMMISSION PROGRAM DATE : 08/1991										
16631(04)	ADAIR	1	0.100	US059	1 US 59 BRIDGE OVER THE ILLINOIS RIVER NORTH OF WATTS. BRFY -101A (010) BRIDGE & APPROACHES			SMC 80/20		
					(RDY=16710(04))	0	6,045,274	0	0	6,045,274
PROPOSED BID OPENING YEAR: FY 2006 PROPOSED BID OPENING DATE: 04/2006 COMMISSION PROGRAM DATE : 05/1997										
16928(10)	ADAIR	1	4.951	US059	1 US-59 FROM 2 MILES NORTH OF WESTVILLE AND EXTEND NORTH 4.951 MILES. STPY -101A (025) RIGHT OF WAY					
					RW ROW FOR JP# 16928(09)	0	2,700,000	0	0	2,700,000
PROPOSED R.W. ACQU. YEAR : FY 2006 PROPOSED R.W. ACQU. DATE : 02/2006 COMMISSION PROGRAM DATE : 08/1997										
16928(18)*	ADAIR	1	3.480	US059	1 US-59: FROM 6.95 MILES NORTH OF WESTVILLE, EXTEND NORTH 3.48 MILES THRU STPY -101A (053) RIGHT OF WAY			SMC=80/20		
					WATTS RW FOR 16928(17)	0	672,011	0	0	672,011
PROPOSED R.W. ACQU. YEAR : FY 2006 PROPOSED R.W. ACQU. DATE : 02/2006 COMMISSION PROGRAM DATE : 10/2002										
6 PROJECTS	COUNTY 01 TOTALS					0	11,047,285	0	0	11,047,285

07/23/2003
10:41:28

OKLAHOMA DEPARTMENT OF TRANSPORTATION
CONSTRUCTION PROGRAM
FEDERAL FISCAL YEAR 2006

PAGE: 2
JBPOC007

STIP 2004,2005, 2006

JOB PIECE	COUNTY	CD	MILES	HWY	PC DESCRIPTION	ADV. FED	FEDERAL	STATE	OTHER	TOTAL
15479(04)	ALFALFA	6	2.500	CO RD	3 CO. RD. BEG. 6 MILES NORTH OF CARMEN AND 4 MILES EAST OF WOODS COUNTY					
	STP -002C (064)			CO	LINE, EXTENDING NORTH 1.0 MILE, THENCE EAST 1.5 MILES					
	RESURFACE					0	368,000	0	92,000	460,000
PROPOSED BID OPENING YEAR: FY 2006										
PROPOSED BID OPENING DATE:										
COMMISSION PROGRAM DATE :										
17668(05)	ALFALFA	6	8.000	SH008	2 SH 8 FROM MAJOR COUNTY LINE EXTEND NORTH 8 MILES.					
	STPY -102B (017)			RW	ROW FOR JP# 17668(04)				SMC 80/20	
	RIGHT OF WAY					0	598,766	0	0	598,766
PROPOSED R.W. ACQU. YEAR : FY 2006										
PROPOSED R.W. ACQU. DATE :										
COMMISSION PROGRAM DATE : 08/1998										
18710(04)	ALFALFA	6	0.200	COBRGE	3 BRIDGE & APPROACHES OVER TRIBUTARY TO TWIN SPRING CREEK, 2 MI. S. &					
	BRO -102D (035)			CO	1.9 MI. W. OF JET					
	BRIDGE & APPROACHES					0	58,563	0	171,437	230,000
PROPOSED BID OPENING YEAR: FY 2006										
PROPOSED BID OPENING DATE:										
COMMISSION PROGRAM DATE :										
18711(04)	ALFALFA	6	0.300	COBRGE	3 BRIDGES & APPROACHES OVER DRIFTWOOD CREEK, 0.5 MI. W. & 0.7 MI. S					
	BRO -102D (036)			CO	OF BURLINGTON.					
	BRIDGE & APPROACHES					0	115,000	0	225,000	340,000
PROPOSED BID OPENING YEAR: FY 2006										
PROPOSED BID OPENING DATE:										
COMMISSION PROGRAM DATE :										
4 PROJECTS						COUNTY 02 TOTALS				
						0	1,140,329	0	488,437	1,628,766
10209(05)*	ATOKA	2	0.070	SH003	1 SH 3 @ MUDDY BOGGY CREEK, WEST OF FARRIS					
	BRFY -017N (130)			RW	RW FOR 10209(04)				SMC=80/20	
	RIGHT OF WAY					0	470,459	0	0	470,459
PROPOSED R.W. ACQU. YEAR : FY 2006										
PROPOSED R.W. ACQU. DATE : 01/2006										
COMMISSION PROGRAM DATE : 10/2002										
13412(05)*	ATOKA	2	0.195	SH131	1 SH 131: BRIDGE OVER UNNAMED CREEK S.W. OF WARDVILLE					
	BRFY -103C (024)			RW	R/W FOR 13412(04)				SMC 80/20	
	RIGHT OF WAY					0	92,245	0	0	92,245
PROPOSED R.W. ACQU. YEAR : FY 2006										
PROPOSED R.W. ACQU. DATE : 01/2006										
COMMISSION PROGRAM DATE : 08/1997										

07/23/2003
10:41:28

OKLAHOMA DEPARTMENT OF TRANSPORTATION
CONSTRUCTION PROGRAM
FEDERAL FISCAL YEAR 2006

PAGE: 3
JBPOC007

STIP 2004,2005, 2006

JOB PIECE	COUNTY	CD	MILES	HWY	PC DESCRIPTION	ADV. FED	FEDERAL	STATE	OTHER	TOTAL	
13412(06)*	ATOKA	2	0.195	SH131	1 SH 131: BRIDGE OVER UNNAMED CREEK S.W. OF WARDVILLE						
BRFY	-103C (025)		UT		UT FOR 13412(04)				SMC 80/20		
UTILITIES						0	93,417	0	0	93,417	
PROPOSED UTIL RELOC YEAR : FY 2006											
PROPOSED UTIL RELOC DATE : 01/2006											
COMMISSION PROGRAM DATE : 08/1997											
20306(05)*	ATOKA	2	5.440	SH003	1 SH-3: FROM PUSHMATAHA COUNTY LINE, EXTEND WEST 5.44 MILES						
NHY	-017N (146)		RW		RW FOR 20306(04)				SMC=80/20		
RIGHT OF WAY						0	89,558	0	0	89,558	
PROPOSED R.W. ACQU. YEAR : FY 2006											
PROPOSED R.W. ACQU. DATE : 01/2006											
COMMISSION PROGRAM DATE : 10/2002											
20306(06)*	ATOKA	2	5.440	SH003	1 SH-3: FROM PUSHMATAHA COUNTY LINE, EXTEND WEST 5.44 MILES						
NHY	-017N (147)		UT		UT FOR 20306(04)				SMC=80/20		
UTILITIES						0	298,525	0	0	298,525	
PROPOSED UTIL RELOC YEAR : FY 2006											
PROPOSED UTIL RELOC DATE : 01/2006											
COMMISSION PROGRAM DATE : 10/2002											
5 PROJECTS						COUNTY 03 TOTALS					
						0	1,044,204	0	0	1,044,204	
20296(04)*	BECKHAM	5	0.050	IS040	1 I-40: BRIDGE DECK REPLACEMENT AT MILE POST 25						
IMY	-0040-1(074) 025								SMC=90/10		
BRIDGE REDECKING & REHAB						0	1,112,884	0	0	1,112,884	
PROPOSED BID OPENING YEAR: FY 2006											
PROPOSED BID OPENING DATE: 02/2006											
COMMISSION PROGRAM DATE : 10/2002											
20513(04)	BECKHAM	5	0.200	COBRGE	3 COUNTY BRIDGE ON EW-111 OVER WEST BUFFALO CREEK, 13.5 MILES NORTH AND						
BRO	-105D (078)		CO		1.3 MILES WEST OF ERICK						
BRIDGE & APPROACHES						0	200,000	0	50,000	250,000	
PROPOSED BID OPENING YEAR: FY 2006											
PROPOSED BID OPENING DATE:											
COMMISSION PROGRAM DATE :											
2 PROJECTS						COUNTY 05 TOTALS					
						0	1,312,884	0	50,000	1,362,884	

07/23/2003
10:41:28

OKLAHOMA DEPARTMENT OF TRANSPORTATION
CONSTRUCTION PROGRAM
FEDERAL FISCAL YEAR 2006

PAGE: 5
JBPOC007

STIP 2004,2005, 2006

JOB PIECE	COUNTY	CD	MILES	HWY	PC DESCRIPTION	ADV. FED	FEDERAL	STATE	OTHER	TOTAL
20257(04)*	CADDO	7	6.000	IS040	2 I-40: FROM MILE MARKER 92 TO 98					
IMY	-0040-4(391)	092						SMC=90/10		
RESURFACE						0	4,589,340	0	0	4,589,340
PROPOSED BID OPENING YEAR: FY 2006										
PROPOSED BID OPENING DATE:										
COMMISSION PROGRAM DATE : 10/2002										

4 PROJECTS					COUNTY 08 TOTALS	0	18,044,849	0	0	18,044,849

18257(05)*	CANADIAN	4	3.500	US281	1 US-281 FR. NEW 281 SPUR EX. N. APPROX. 3.5 MI. TO GEARY					
NHY	-010N (023)		RW		(PARALLEL LANES)(RW FOR 18257(04))			(H 55)	SMC=80/20	
RIGHT OF WAY						0	456,996	0	0	456,996
PROPOSED R.W. ACQU. YEAR : FY 2006										
PROPOSED R.W. ACQU. DATE : 01/2006										
COMMISSION PROGRAM DATE : 02/1998										

18257(06)*	CANADIAN	4	3.500	US281	1 US-281 FR. NEW 281 SPUR EX. N. APPROX. 3.5 MI. TO GEARY					
NHY	-010N (024)		UT		(PARALLEL LANES)(UTIL. FOR 18257(04))			(H 55)	SMC=80/20	
UTILITIES						0	849,674	0	0	849,674
PROPOSED UTIL RELOC YEAR : FY 2006										
PROPOSED UTIL RELOC DATE : 01/2006										
COMMISSION PROGRAM DATE : 02/1998										

19464(04)	CANADIAN	4	0.023	SH066	1 SH-66: OVER PURCELL CREEK, 5.0 MILES EAST OF JCT US-81					
BHFY	-NBIP (245)								SMC=80/20	
BRIDGE PAINTING						0	90,254	0	0	90,254
PROPOSED BID OPENING YEAR: FY 2006										
PROPOSED BID OPENING DATE: 03/2006										
COMMISSION PROGRAM DATE : 03/2002										

19464(05)	CANADIAN	4	0.023	SH066	1 SH-66: OVER PURCELL CREEK, 5.0 MILES EAST OF JCT US-81					
BHFY	-109C (061)								SMC=80/20	
JOINT SEAL/REPAIR						0	34,066	0	0	34,066
PROPOSED BID OPENING YEAR: FY 2006										
PROPOSED BID OPENING DATE: 03/2006										
COMMISSION PROGRAM DATE : 03/2002										

20851(04)	CANADIAN	4	1.770	SH004	1 SH-4 FROM I-40 NORTH TO VANDERMONT					
STPY	-109B (077)				(RECONSTRUCT TO 4 LANE)(CITY TO PROVIDE PE, RW, UT)					
GRADE, DRAIN & SURFACE						0	300,000	0	0	300,000
PROPOSED BID OPENING YEAR: FY 2006										
PROPOSED BID OPENING DATE: 02/2006										
COMMISSION PROGRAM DATE :										

5 PROJECTS					COUNTY 09 TOTALS	0	1,730,990	0	0	1,730,990

OKLAHOMA DEPARTMENT OF TRANSPORTATION
CONSTRUCTION PROGRAM
FEDERAL FISCAL YEAR 2006

STIP 2004,2005, 2006

JOB PIECE	COUNTY	CD	MILES	HWY	PC DESCRIPTION	ADV. FED	FEDERAL	STATE	OTHER	TOTAL
09247(05)* STPY UTILITIES PROPOSED UTIL RELOC YEAR : PROPOSED UTIL RELOC DATE : COMMISSION PROGRAM DATE :	CARTER -010B (317)	7 UT	5.000	US070	1 US 70 FR. THE JEFFERSON CO. LINE E. 5 MIS. TO THE SH 76 NORTH JCT. (2 LANE RECONSTRUCTION) BR=09247(10)) (UT FOR 09247(04)) (H-49)	0	546,350	0	0	546,350
1 PROJECTS					COUNTY 10 TOTALS	0	546,350	0	0	546,350
10010(04) STPY GRADE, DRAIN & SURFACE PROPOSED BID OPENING YEAR : PROPOSED BID OPENING DATE : COMMISSION PROGRAM DATE :	CHEROKEE -011C (341)	1	5.000	SH082	1 SH 82 FR 5.25 MIS SOUTH OF US 62 SOUTH OF TAHLEQUAH,SOUTH TO SH 100 (RECONST & ADD SHLDRS) (DEL FR 06-03, ADD TO 02-05) NO RR INV SMC 80/20	0	5,369,114	0	0	5,369,114
10010(06)* STPY UTILITIES PROPOSED UTIL RELOC YEAR : PROPOSED UTIL RELOC DATE : COMMISSION PROGRAM DATE :	CHEROKEE -011C (363)	1 UT	5.000	SH082	1 SH 82 FR 4.9 MIS SOUTH OF US 62, SOUTH OF TAHLEQUAH,SOUTH TO SH 100 UT FOR 10010(04)	0	1,527,304	0	0	1,527,304
20585(04) STP GRADE, DRAIN & SURFACE PROPOSED BID OPENING YEAR : PROPOSED BID OPENING DATE : COMMISSION PROGRAM DATE :	CHEROKEE -111C (060)	1 CO	4.000	CO RD	3 COUNTY ROAD (INDIAN ROAD) FROM SEQUOYAH COUNTY LINE, EXTENDING NORTHEAST	0	400,000	0	100,000	500,000
3 PROJECTS					COUNTY 11 TOTALS	0	7,296,418	0	100,000	7,396,418
13337(10)* NHY UTILITIES PROPOSED UTIL RELOC YEAR : PROPOSED UTIL RELOC DATE : COMMISSION PROGRAM DATE :	CIMARRON -017N (139)	6 UT	6.300	US287	1 US-287: FROM BOISE CITY NORTH 6.3 MI UT FOR 13337(04)	0	382,445	0	0	382,445
1 PROJECTS					COUNTY 13 TOTALS	0	382,445	0	0	382,445

07/23/2003
10:41:28

OKLAHOMA DEPARTMENT OF TRANSPORTATION
CONSTRUCTION PROGRAM
FEDERAL FISCAL YEAR 2006

PAGE: 7
JBPOC007

STIP 2004,2005, 2006

JOB PIECE	COUNTY	CD	MILES	HWY	PC DESCRIPTION	ADV. FED	FEDERAL	STATE	OTHER	TOTAL	
11769(21) PL METRO PLANNING	COMANCHE -0200 (037)	7 LL	0.000	PLAN	3 FFY07 (OCT 1, 2006-SEPT 30,2007) METRO PLANNING FUNDS FOR LAWTON URBANIZED AREA	0	115,053	0	23,011	138,064	
PROPOSED BID OPENING YEAR: FY 2006 PROPOSED BID OPENING DATE: COMMISSION PROGRAM DATE :											
20235(04) STPY GRADE, DRAIN & SURFACE	COMANCHE -116C (081)	7	6.430	US277	1 US-277: FROM ELGIN TO CADDO COUNTY LINE (WIDEN & RESURFACE)	0	3,278,100	0	SMC=80/20 0	3,278,100	
PROPOSED BID OPENING YEAR: FY 2006 PROPOSED BID OPENING DATE: 05/2006 COMMISSION PROGRAM DATE : 10/2002											
20298(05)* NHY RIGHT OF WAY	COMANCHE -021N (030)	7 RW	6.210	SH007	1 SH-7: FROM PUMPKIN CENTER, EXTEND WEST 6.21 MILES RW FOR 20298(04)	0	845,675	0	SMC=80/20 0	845,675	
PROPOSED R.W. ACQU. YEAR : FY 2006 PROPOSED R.W. ACQU. DATE : 06/2006 COMMISSION PROGRAM DATE :											
20298(06)* NHY UTILITIES	COMANCHE -021N (031)	7 UT	6.210	SH007	1 SH-7: FROM PUMPKIN CENTER, EXTEND WEST 6.21 MILES UT FOR 20298(04)	0	690,463	0	SMC=80/20 0	690,463	
PROPOSED UTIL RELOC YEAR : FY 2006 PROPOSED UTIL RELOC DATE : 08/2006 COMMISSION PROGRAM DATE :											
4 PROJECTS						COUNTY 16 TOTALS					4,952,302
19469(04) STPY BRIDGE PAINTING	COTTON -NBIP (250)	7	0.038	US277	1 US-277: DEEP RED CREEK OVERFLOW, 2.9 MILES NORTH OF JCT US-70	0	114,901	0	SMC=80/20 0	114,901	
PROPOSED BID OPENING YEAR: FY 2006 PROPOSED BID OPENING DATE: 06/2006 COMMISSION PROGRAM DATE : 03/2002											
19469(05) STPY JOINT SEAL/REPAIR	COTTON -117C (019)	7	0.038	US277	1 US-277: DEEP RED CREEK OVERFLOW, 2.9 MILES NORTH OF JCT US-70	0	56,591	0	SMC=80/20 0	56,591	
PROPOSED BID OPENING YEAR: FY 2006 PROPOSED BID OPENING DATE: 06/2006 COMMISSION PROGRAM DATE : 03/2002											
2 PROJECTS						COUNTY 17 TOTALS					171,492

OKLAHOMA DEPARTMENT OF TRANSPORTATION
CONSTRUCTION PROGRAM
FEDERAL FISCAL YEAR 2006

STIP 2004,2005, 2006

JOB PIECE	COUNTY	CD	MILES	HWY	PC	DESCRIPTION	ADV. FED	FEDERAL	STATE	OTHER	TOTAL	
16229(05)*	CRAIG	8	0.094	US060	1	US 60 OVER BULL CREEK, .5 MILE EAST OF JCT SH 2.						
BRFY	-018N	(028)	RW			RW FOR 16229(04)			SMC=80/20			
	RIGHT OF WAY						0	174,832	0	0	174,832	
PROPOSED R.W. ACQU. YEAR : FY 2006												
PROPOSED R.W. ACQU. DATE : 02/2006												
COMMISSION PROGRAM DATE : 08/1997												
16229(06)*	CRAIG	8	0.094	US060	1	US 60 OVER BULL CREEK, .5 MILE EAST OF JCT SH 2.						
BRFY	-018N	(029)	UT			UT FOR 16229(04)			SMC=80/20			
	UTILITIES						0	163,905	0	0	163,905	
PROPOSED UTIL RELOC YEAR : FY 2006												
PROPOSED UTIL RELOC DATE : 02/2006												
COMMISSION PROGRAM DATE : 08/1997												
2 PROJECTS							COUNTY 18 TOTALS		0	338,737	0	338,737
20286(05)*	CREEK	8	0.020	SH048	1	SH-48:OVER WEST FORK OF SAND CREEK, 6.6 MILES NORTH OF OKFUSKEE COUNTY LINE						
BRFY	-119C	(084)	RW			RW FOR 20286(04)			SMC=80/20			
	RIGHT OF WAY						0	163,905	0	0	163,905	
PROPOSED R.W. ACQU. YEAR : FY 2006												
PROPOSED R.W. ACQU. DATE : 03/2006												
COMMISSION PROGRAM DATE : 10/2002												
20286(06)*	CREEK	8	0.020	SH048	1	SH-48:OVER WEST FORK OF SAND CREEK, 6.6 MILES NORTH OF OKFUSKEE COUNTY LINE						
BRFY	-119C	(085)	UT			UT FOR 20286(04)			SMC=80/20			
	UTILITIES						0	163,905	0	0	163,905	
PROPOSED UTIL RELOC YEAR : FY 2006												
PROPOSED UTIL RELOC DATE : 03/2006												
COMMISSION PROGRAM DATE : 10/2002												
2 PROJECTS							COUNTY 19 TOTALS		0	327,810	0	327,810
02077(04)*	CUSTER	5	0.910	US183	1	US 183 FR. I-40 NORTH TO I-40B IN CLINTON.						
NHY	-009N	(008)				(RECONST TO 52' C&G) (BR=02077(05))			SMC 80/20			
	GRADE, DRAIN & SURFACE						0	3,270,062	0	0	3,270,062	
PROPOSED BID OPENING YEAR: FY 2006												
PROPOSED BID OPENING DATE: 09/2006												
COMMISSION PROGRAM DATE : 09/1987												

07/23/2003
10:41:28

OKLAHOMA DEPARTMENT OF TRANSPORTATION
CONSTRUCTION PROGRAM
FEDERAL FISCAL YEAR 2006

PAGE: 10
JBPOC007

STIP 2004,2005, 2006

JOB PIECE	COUNTY	CD	MILES	HWY	PC DESCRIPTION	ADV. FED	FEDERAL	STATE	OTHER	TOTAL
20805(05)	CUSTER	5	0.030	SH054	1 SH-54 AT HORSE CREEK, 6.8 MILES NORTH OF I-40 JCT					
BRFY	-120C (090)		RW		RW FOR 20805(04)		SMC=80/20			
RIGHT OF WAY						0	50,000	0	0	50,000
PROPOSED R.W. ACQU. YEAR :	FY 2006									
PROPOSED R.W. ACQU. DATE :	04/2006									
COMMISSION PROGRAM DATE :										

20805(06)	CUSTER	5	0.030	SH054	1 SH-54 AT HORSE CREEK, 6.8 MILES NORTH OF I-40 JCT					
BRFY	-120C (091)		UT		UT FOR 20805(04)		SMC=80/20			
UTILITIES						0	50,000	0	0	50,000
PROPOSED UTIL RELOC YEAR :	FY 2006									
PROPOSED UTIL RELOC DATE :	04/2006									
COMMISSION PROGRAM DATE :										

9 PROJECTS	COUNTY 20 TOTALS					0	11,269,608	0	0	11,269,608

15015(04)	DELAWARE	8	3.800	US059	1 US-59: FROM SEC LINE EW-29 (NW OF LEISURE LN) EXT. N. 3.8 MI.					
STPY	-021B (273)				(RECON TO 5 LANE CURB & GUTTER)(ROW & UTILITIES) CORRIDOR RTE		SMC 80/20			
GRADE, DRAIN & SURFACE						0	11,570,223	0	0	11,570,223
PROPOSED BID OPENING YEAR :	FY 2006									
PROPOSED BID OPENING DATE :	08/2006									
COMMISSION PROGRAM DATE :	12/1994									

1 PROJECTS	COUNTY 21 TOTALS					0	11,570,223	0	0	11,570,223

20814(04)	DEWEY	5	0.550	SH034	1 SH-34 AT THE SOUTH CANADIAN RIVER, 13.5 MI NORTH OF THE CUSTER COUNTY LINE					
BRFY	-NBIP (287)				(PAINT)					
BRIDGE PAINTING						0	1,400,000	0	0	1,400,000
PROPOSED BID OPENING YEAR :	FY 2006									
PROPOSED BID OPENING DATE :	06/2006									
COMMISSION PROGRAM DATE :										

20814(05)	DEWEY	5	0.550	SH034	1 SH-34 AT THE SOUTH CANADIAN RIVER, 13.5 MI NORTH OF THE CUSTER COUNTY LINE					
BRFY	-122B (035)				(JOINT REPAIR)					
JOINT SEAL/REPAIR						0	600,000	0	0	600,000
PROPOSED BID OPENING YEAR :	FY 2006									
PROPOSED BID OPENING DATE :	06/2006									
COMMISSION PROGRAM DATE :										

2 PROJECTS	COUNTY 22 TOTALS					0	2,000,000	0	0	2,000,000

07/23/2003
10:41:28

OKLAHOMA DEPARTMENT OF TRANSPORTATION
CONSTRUCTION PROGRAM
FEDERAL FISCAL YEAR 2006

PAGE: 11
JBPOC007

STIP 2004,2005, 2006

JOB PIECE	COUNTY	CD	MILES	HWY	PC DESCRIPTION	ADV. FED	FEDERAL	STATE	OTHER	TOTAL
08095(04)	ELLIS	6	0.019	SH015	1 SH 15 AT WILLOW CREEK, APPROX. 5.1 MI. NE OF THE US 283 JCT. IN SHATTUCK					
BRFY	-019N (004)								SMC 80/20	
BRIDGE & APPROACHES						0	1,314,763	0	0	1,314,763
PROPOSED BID OPENING YEAR: FY 2006										
PROPOSED BID OPENING DATE: 09/2006										
COMMISSION PROGRAM DATE : 08/1997										

20221(04)	ELLIS	6	7.000	CO RD	3 COUNTY ROAD EW 37 BEGINNING AT SH-46, APPROX 7.0 MILES NORTH AND 7.0 MILES					
STP	-123C (029)	CO			WEST OF FARGO & EXTENDING EAST 7.0 MILES					
RESURFACE						0	800,000	0	200,000	1,000,000
PROPOSED BID OPENING YEAR: FY 2006										
PROPOSED BID OPENING DATE: 02/2006										
COMMISSION PROGRAM DATE :										

2	PROJECTS				COUNTY 23 TOTALS	0	2,114,763	0	200,000	2,314,763

17981(04)	GARVIN	3	0.048	IS035	1 I-35: OVER SH-19, 17 MI. N. OF MURRAY C/L					
IMY	-NBIP-0(145) 000				PARALLEL BRIDGES				SMC 90/10	
BRIDGE PAINTING						0	179,099	0	0	179,099
PROPOSED BID OPENING YEAR: FY 2006										
PROPOSED BID OPENING DATE: 04/2006										
COMMISSION PROGRAM DATE : 07/1999										

17981(05)	GARVIN	3	0.048	IS035	1 I-35: OVER SH-19, 17 MI. N. OF MURRAY C/L					
IMY	-0035-2(256) 072				PARALLEL BRIDGES				SMC 90/10	
JOINT SEAL/REPAIR						0	54,446	0	0	54,446
PROPOSED BID OPENING YEAR: FY 2006										
PROPOSED BID OPENING DATE: 04/2006										
COMMISSION PROGRAM DATE : 07/1999										

17982(04)	GARVIN	3	0.030	IS035	1 I-35: OVER SHORT CREEK, 8.6 MI. N. OF JCT. SH-19					
BHIY	-NBIP-0(147) 000				PARALLEL BRIDGES				SMC 80/20	
BRIDGE PAINTING						0	74,027	0	0	74,027
PROPOSED BID OPENING YEAR: FY 2006										
PROPOSED BID OPENING DATE: 04/2006										
COMMISSION PROGRAM DATE : 07/1999										

17982(05)	GARVIN	3	0.030	IS035	1 I-35: OVER SHORT CREEK, 8.6 MI. N. OF JCT. SH-19					
IMY	-0035-2(254) 081				PARALLEL BRIDGES				SMC 80/20	
JOINT SEAL/REPAIR						0	72,595	0	0	72,595
PROPOSED BID OPENING YEAR: FY 2006										
PROPOSED BID OPENING DATE: 04/2006										
COMMISSION PROGRAM DATE : 07/1999										

07/23/2003
10:41:28

OKLAHOMA DEPARTMENT OF TRANSPORTATION
CONSTRUCTION PROGRAM
FEDERAL FISCAL YEAR 2006

PAGE: 12
JBPOC007

STIP 2004,2005, 2006

JOB PIECE	COUNTY	CD	MILES	HWY	PC DESCRIPTION	ADV. FED	FEDERAL	STATE	OTHER	TOTAL
18000(04)	GARVIN	3	0.060	IS035	1 I-35: COUNTY ROAD OVER I-35, 4.8 MI. N. OF MURRAY C/L					
IMY	-NBIP-0(198)	000							SMC 90/10	
BRIDGE PAINTING						0	41,322	0	0	41,322
PROPOSED BID OPENING YEAR: FY 2006										
PROPOSED BID OPENING DATE: 04/2006										
COMMISSION PROGRAM DATE : 07/1999										

18000(05)	GARVIN	3	0.060	IS035	1 I-35: COUNTY ROAD OVER I-35, 4.8 MI. N. OF MURRAY C/L					
IMY	-0035-2(261)	067							SMC 90/10	
JOINT SEAL/REPAIR						0	59,032	0	0	59,032
PROPOSED BID OPENING YEAR: FY 2006										
PROPOSED BID OPENING DATE: 04/2006										
COMMISSION PROGRAM DATE : 07/1999										

18002(05)	GARVIN	3	0.041	IS035	2 I-35: COUNTY ROAD OVER I-35, 21.6 MI. N. OF MURRAY C/L					
BHIY	-0035-2(264)	077							SMC 80/20	
JOINT SEAL/REPAIR						0	25,335	0	0	25,335
PROPOSED BID OPENING YEAR: FY 2006										
PROPOSED BID OPENING DATE:										
COMMISSION PROGRAM DATE : 07/1999										

7 PROJECTS	COUNTY 25 TOTALS					0	505,856	0	0	505,856

20227(04)	GRADY	7	0.600	US081	1 US-81 OVER SOUTH CANADIAN RIVER NORTH OF MINCO					
BRFY	-011N (053)								SMC=80/20	
BRIDGE & APPROACHES						0	6,446,930	0	0	6,446,930
PROPOSED BID OPENING YEAR: FY 2006										
PROPOSED BID OPENING DATE: 02/2006										
COMMISSION PROGRAM DATE : 10/2002										

1 PROJECTS	COUNTY 26 TOTALS					0	6,446,930	0	0	6,446,930

13413(08)*	GRANT	4	1.000	US060	1 US 81: FROM 3.8 MI EAST OF US-64(FOUR CORNERS AREA) APPROX 1.0 MI EAST &					
STPY	-127B (041)			RW	NORTH THROUGH POND CREEK TO EW-23 RW FOR (04)(07) SMC=80/20					
RIGHT OF WAY						0	3,994,737	0	0	3,994,737
PROPOSED R.W. ACQU. YEAR : FY 2006										
PROPOSED R.W. ACQU. DATE : 01/2006										
COMMISSION PROGRAM DATE : 08/1997										

07/23/2003
10:41:28

OKLAHOMA DEPARTMENT OF TRANSPORTATION
CONSTRUCTION PROGRAM
FEDERAL FISCAL YEAR 2006

PAGE: 13
JBPOC007

STIP 2004,2005, 2006

JOB PIECE	COUNTY	CD	MILES	HWY	PC DESCRIPTION	ADV. FED	FEDERAL	STATE	OTHER	TOTAL	
13413(09)* STPY -127B (042) UTILITIES	GRANT	4	1.000	US060	1 US 81: FROM 3.8 MI EAST OF US-64(FOUR CORNERS AREA) APPROX 1.0 MI EAST & NORTH THROUGH POND CREEK TO EW-23 UT FOR (04)(07) SMC=80/20	0	272,498	0	0	272,498	
PROPOSED UTIL RELOC YEAR : FY 2006 PROPOSED UTIL RELOC DATE : 01/2006 COMMISSION PROGRAM DATE : 08/1976											
2 PROJECTS						COUNTY 27 TOTALS					4,267,235
10101(04) STPY -028B (115) GRADE & DRAIN	GREER	5	4.500	SH006	1 SH 6 FR EW 137 EXTEND NORTH 4.5 MILES TO EW 133. (APPROX 3.5 MILES ON NEW ALIGNMENT) 10101(07)=SURFACE ECON CORRIDOR ROUTE (H-60) SMC 80/20	0	2,340,716	0	0	2,340,716	
PROPOSED BID OPENING YEAR: FY 2006 PROPOSED BID OPENING DATE: 02/2006 COMMISSION PROGRAM DATE : 01/1988											
2 PROJECTS						COUNTY 28 TOTALS					2,664,016
15023(10)* STPY -128B (054) UTILITIES	GREER	5	1.500	SH006	1 SH-6: FROM 6.0 MILES NORTH OF US-283. EXTEND NORTH 1.5 MILES UT FOR 15023(07)	0	323,300	0	SMC=80/20 0	323,300	
PROPOSED UTIL RELOC YEAR : FY 2006 PROPOSED UTIL RELOC DATE : 01/2006 COMMISSION PROGRAM DATE : 12/1994											
2 PROJECTS						COUNTY 28 TOTALS					2,664,016
18868(04) BRFY -130B (042) BRIDGE & APPROACHES	HARPER	6	0.015	US064	2 US-64 14.4 MILES EAST OF BEAVER COUNTY LINE, OVER BUFFALO CREEK 80/20 SMC	0	1,166,420	0	0	1,166,420	
PROPOSED BID OPENING YEAR: FY 2006 PROPOSED BID OPENING DATE: COMMISSION PROGRAM DATE : 01/2001											
20835(04) J2 -0835 (004) BRIDGE REPAIR	HARPER	6	0.000		1 DIVISION SIX: RESERVED FOR BRIDGE MAINTENANCE	0	150,000	0	0	150,000	
PROPOSED BID OPENING YEAR: FY 2006 PROPOSED BID OPENING DATE: COMMISSION PROGRAM DATE :											
2 PROJECTS						COUNTY 30 TOTALS					1,316,420

07/23/2003
10:41:28

OKLAHOMA DEPARTMENT OF TRANSPORTATION
CONSTRUCTION PROGRAM
FEDERAL FISCAL YEAR 2006

PAGE: 14
JBPOC007

STIP 2004,2005, 2006

JOB PIECE	COUNTY	CD	MILES	HWY	PC DESCRIPTION	ADV. FED	FEDERAL	STATE	OTHER	TOTAL
19473(04)	HASKELL	1	0.017	SH009	1 SH-9: OVER SNAKE RIVER, 5.5 MILES EAST OF JCT SH-2					
BRFY	-NBIP (254)							SMC=80/20		
BRIDGE PAINTING						0	28,059	0	0	28,059
PROPOSED BID OPENING YEAR:	FY 2006									
PROPOSED BID OPENING DATE:	02/2006									
COMMISSION PROGRAM DATE	: 03/2002									

19473(05)	HASKELL	1	0.017	SH009	1 SH-9: OVER SNAKE RIVER, 5.5 MILES EAST OF JCT SH-2					
BRFY	-131B (042)							SMC=80/20		
JOINT SEAL/REPAIR						0	28,138	0	0	28,138
PROPOSED BID OPENING YEAR:	FY 2006									
PROPOSED BID OPENING DATE:	02/2006									
COMMISSION PROGRAM DATE	: 03/2002									

2 PROJECTS	COUNTY 31 TOTALS					0	56,197	0	0	56,197

06505(05)*	HUGHES	3	0.284	SH048	1 SH 48: AT WEWOKA CR AND O'FLOW, NORTH OF HOLDENVILLE					
BH FY	-132C (027)			RW	R/W FOR 06505(04)				SMC 80/20	
RIGHT OF WAY						0	98,657	0	0	98,657
PROPOSED R.W. ACQU. YEAR :	FY 2006									
PROPOSED R.W. ACQU. DATE :	04/2006									
COMMISSION PROGRAM DATE	: 08/1991									

06505(06)*	HUGHES	3	0.284	SH048	1 SH 48: AT WEWOKA CREEK AND O'FLOW, NORTH OF HOLDENVILLE					
BH FY	-132C (028)			UT	UTILITIES FOR 06505(04)			SMC 80/20		
UTILITIES						0	126,574	0	0	126,574
PROPOSED UTIL RELOC YEAR :	FY 2006									
PROPOSED UTIL RELOC DATE :	06/2006									
COMMISSION PROGRAM DATE	: 08/1991									

19339(04)	HUGHES	3	0.000	COBRGE	3 BRIDGE & APPROACHES OVER UNNAMED CREEK, 3.0 MILES SOUTH AND 2.0 MILES EAST					
BRO	-132D (049)			CO	OF DUSTIN					
BRIDGE & APPROACHES						0	184,000	0	46,000	230,000
PROPOSED BID OPENING YEAR:	FY 2006									
PROPOSED BID OPENING DATE:										
COMMISSION PROGRAM DATE	:									

20265(04)	HUGHES	3	0.030	US270	1 US-270: OVER SALT CREEK, 2.2 MILES EAST OF JCT US-75					
BRFY	-132B (057)							SMC-80/20		
BRIDGE & APPROACHES						0	1,990,354	0	0	1,990,354
PROPOSED BID OPENING YEAR:	FY 2006									
PROPOSED BID OPENING DATE:	03/2006									
COMMISSION PROGRAM DATE	: 10/2002									

07/23/2003
10:41:28

OKLAHOMA DEPARTMENT OF TRANSPORTATION
CONSTRUCTION PROGRAM
FEDERAL FISCAL YEAR 2006

PAGE: 15
JBPOC007

STIP 2004,2005, 2006

JOB PIECE	COUNTY	CD	MILES	HWY	PC	DESCRIPTION	ADV. FED	FEDERAL	STATE	OTHER	TOTAL		
20775(04)	HUGHES	3	0.257	COBRGE	3	COUNTY BRIDGE OVER BIG SANDY CREEK, 1.8 MILES SOUTH AND 4.0 MILES WEST							
	BRO -132D (066)			CO		OF GERTY							
	BRIDGE & APPROACHES						0	256,000	0	64,000	320,000		
PROPOSED BID OPENING YEAR: FY 2006													
PROPOSED BID OPENING DATE:													
COMMISSION PROGRAM DATE :													
5 PROJECTS							COUNTY 32 TOTALS		0	2,655,585	0	110,000	2,765,585
20261(06)*	JEFFERSON	7	0.200	SH079	2	SH-79: OVER RED RIVER OVERLOW, AT TEXAS/OKLAHOMA STATE LINE							
	BRFY -134B (039)			UT		UT FOR 20261(04)			SMC=80/20				
	UTILITIES						0	217,808	0	0	217,808		
PROPOSED UTIL RELOC YEAR : FY 2006													
PROPOSED UTIL RELOC DATE :													
COMMISSION PROGRAM DATE : 10/2002													
1 PROJECTS							COUNTY 34 TOTALS		0	217,808	0	0	217,808
08931(05)*	JOHNSTON	3	0.205	SH078	1	SH 78 AT BRUSHY CREEK, SOUTH OF MILBURN							
	BRFY -035C (196)			RW		R/W FOR 08931(04)			SMC 80/20				
	RIGHT OF WAY						0	101,620	0	0	101,620		
PROPOSED R.W. ACQU. YEAR : FY 2006													
PROPOSED R.W. ACQU. DATE : 07/2006													
COMMISSION PROGRAM DATE : 08/1991													
08931(06)*	JOHNSTON	3	0.205	SH078	1	SH 78 AT BRUSHY CREEK, SOUTH OF MILBURN							
	BRFY -035C (197)			UT		UTILITY FOR 08931(04))			SMC 50/50				
	UTILITIES						0	27,822	0	0	27,822		
PROPOSED UTIL RELOC YEAR : FY 2006													
PROPOSED UTIL RELOC DATE : 09/2006													
COMMISSION PROGRAM DATE : 08/1991													
2 PROJECTS							COUNTY 35 TOTALS		0	129,442	0	0	129,442
15593(04)*	KAY	4	0.232	IS035	1	I-35: BRIDGE AT THE SH 11 JCT WEST OF BLACKWELL.							
	IMY -0035-4(168) 222								HI PRIORITY CORRIDOR RTE				
	BRIDGE & APPROACHES						0	5,536,860	0	0	5,536,860		
PROPOSED BID OPENING YEAR: FY 2006													
PROPOSED BID OPENING DATE: 01/2006													
COMMISSION PROGRAM DATE : 11/1995													

07/23/2003
10:41:28

OKLAHOMA DEPARTMENT OF TRANSPORTATION
CONSTRUCTION PROGRAM
FEDERAL FISCAL YEAR 2006

PAGE: 16
JBPOC007

STIP 2004,2005, 2006

JOB PIECE	COUNTY	CD	MILES	HWY	PC DESCRIPTION	ADV. FED	FEDERAL	STATE	OTHER	TOTAL
20248(04)	KAY	4	0.010	SH011	1 SH-11 OVER TURKEY CREEK, 1.1 MILE EAST OF JCT US-77					
BRFY	-136C (067)							SMC=80/20		
BRIDGE & APPROACHES						0	1,639,050	0	0	1,639,050
PROPOSED BID OPENING YEAR: FY 2006										
PROPOSED BID OPENING DATE: 03/2006										
COMMISSION PROGRAM DATE : 10/2002										

2	PROJECTS				COUNTY 36 TOTALS	0	7,175,910	0	0	7,175,910

20806(05)	KIOWA	5	0.040	SH009	1 SH-9 AT BIG ELK CREEK, 12.0 MILES EAST OF GREER COUNTY LINE					
BRFY	-138B (063)		RW		RW FOR 20806(04)			SMC=80/20		
RIGHT OF WAY						0	50,000	0	0	50,000
PROPOSED R.W. ACQU. YEAR : FY 2006										
PROPOSED R.W. ACQU. DATE : 05/2006										
COMMISSION PROGRAM DATE :										

20806(06)	KIOWA	5	0.040	SH009	1 SH-9 AT BIG ELK CREEK, 12.0 MILES EAST OF GREER COUNTY LINE					
BRFY	-038B (064)		UT		UT FOR 20806(04)			SMC=80/20		
UTILITIES						0	50,000	0	0	50,000
PROPOSED UTIL RELOC YEAR : FY 2006										
PROPOSED UTIL RELOC DATE : 05/2006										
COMMISSION PROGRAM DATE :										

20807(05)	KIOWA	5	0.060	SH009	1 SH-9 AT BIG ELK CREEK OVERFLOW, 12.4 MILES EAST OF GREER COUNTY LINE					
BRFY	-138C (066)		RW		RW FOR 20807(04)			SMC=80/20		
RIGHT OF WAY						0	50,000	0	0	50,000
PROPOSED R.W. ACQU. YEAR : FY 2006										
PROPOSED R.W. ACQU. DATE : 05/2006										
COMMISSION PROGRAM DATE :										

20807(06)	KIOWA	5	0.060	SH009	1 SH-9 AT BIG ELK CREEK OVERFLOW, 12.4 MILES EAST OF GREER COUNTY LINE					
BRFY	-138B (067)		UT		UT FOR 20807(04)			SMC=80/20		
UTILITIES						0	50,000	0	0	50,000
PROPOSED UTIL RELOC YEAR : FY 2006										
PROPOSED UTIL RELOC DATE : 05/2006										
COMMISSION PROGRAM DATE :										

20808(05)*	KIOWA	5	0.040	SH009	1 SH-9: LITTLE ELK CREEK, 12.7 MI EAST OF THE GREER COUNTY LINE					
BRFY	-138C (069)		RW		(RW FOR 20808(04))					
RIGHT OF WAY						0	50,000	0	0	50,000
PROPOSED R.W. ACQU. YEAR : FY 2006										
PROPOSED R.W. ACQU. DATE : 05/2006										
COMMISSION PROGRAM DATE :										

07/23/2003
10:41:28

OKLAHOMA DEPARTMENT OF TRANSPORTATION
CONSTRUCTION PROGRAM
FEDERAL FISCAL YEAR 2006

PAGE: 17
JBPOC007

STIP 2004,2005, 2006

JOB PIECE	COUNTY	CD	MILES	HWY	PC DESCRIPTION	ADV. FED	FEDERAL	STATE	OTHER	TOTAL
20808(06)*	KIOWA	5	0.040	SH009	1 SH-9: LITTLE ELK CREEK, 12.7 MI EAST OF THE GREER COUNTY LINE					
	BRFY -138C (070)		UT		UT FOR 20808(04)					
	UTILITIES					0	50,000	0	0	50,000
	PROPOSED UTIL RELOC YEAR :									
	PROPOSED UTIL RELOC DATE :									
	COMMISSION PROGRAM DATE :									
6 PROJECTS							300,000	0	0	300,000
COUNTY 38 TOTALS						0	300,000	0	0	300,000
21012(04)	LATIMER	2	0.400	COBRGE 3	COUNTY BRIDGE OVER BOILING SPRINGS CREEK, 0.2 MILES WEST OF CHILLI					
	BRF -139C (047)		CO							
	BRIDGE & APPROACHES					0	135,000	0	135,000	270,000
	PROPOSED BID OPENING YEAR :									
	PROPOSED BID OPENING DATE :									
	COMMISSION PROGRAM DATE :									
1 PROJECTS							135,000	0	135,000	270,000
COUNTY 39 TOTALS						0	135,000	0	135,000	270,000
08916(04)	LEFLORE	2	1.940	SH128	1 SH 128 AT SUGAR CREEK & 1 COUNTY ROAD BRIDGE, SE OF HEAVNER, SCOPING					
	BRFY -040C (356)				BY 12639(04) TO RETAIN ELIG.				SMC 80/20	
	BRIDGE & APPROACHES					0	3,543,121	0	0	3,543,121
	PROPOSED BID OPENING YEAR :									
	PROPOSED BID OPENING DATE :									
	COMMISSION PROGRAM DATE :									
1 PROJECTS							3,543,121	0	0	3,543,121
COUNTY 40 TOTALS						0	3,543,121	0	0	3,543,121
05859(08)*	LINCOLN	3	2.820	SH018	1 SH 18 BEG AT THE POTT. CO. LINE & EXT NORTH TO US 62 IN MEEKER					
	STPY -063C (386)		RW		RW FOR 05859(11)				SMC 80/20	
	RIGHT OF WAY					0	546,898	0	0	546,898
	PROPOSED R.W. ACQU. YEAR :									
	PROPOSED R.W. ACQU. DATE :									
	COMMISSION PROGRAM DATE :									
1 PROJECTS							546,898	0	0	546,898
COUNTY 40 TOTALS						0	546,898	0	0	546,898
05859(12)*	LINCOLN	3	2.820	SH018	1 SH 18 BEG POTT C/L, EXT NORTH TO US 62 IN MEEKER					
	STPY -041C (268)		UT		UTIL FOR (11)				SMC 80/20	
	UTILITIES					0	884,828	0	0	884,828
	PROPOSED UTIL RELOC YEAR :									
	PROPOSED UTIL RELOC DATE :									
	COMMISSION PROGRAM DATE :									
1 PROJECTS							884,828	0	0	884,828
COUNTY 40 TOTALS						0	884,828	0	0	884,828

07/23/2003
10:41:28

OKLAHOMA DEPARTMENT OF TRANSPORTATION
CONSTRUCTION PROGRAM
FEDERAL FISCAL YEAR 2006

PAGE: 18
JBPOC007

STIP 2004,2005, 2006

JOB PIECE	COUNTY	CD	MILES	HWY	PC DESCRIPTION	ADV. FED	FEDERAL	STATE	OTHER	TOTAL
13402(04)*	LINCOLN	3	0.216	SH102	1 SH 102: BRIDGE OVER THE TURNER TURNPIKE					
BRFY	-041C (239)								SMC 80/20	
BRIDGE & APPROACHES						0	1,590,212	0	0	1,590,212
PROPOSED BID OPENING YEAR: FY 2006										
PROPOSED BID OPENING DATE: 06/2006										
COMMISSION PROGRAM DATE : 08/1997										

20117(04)	LINCOLN	3	3.000	CO RD	3 COUNTY ROAD: BEGIN 7.0 MILES SOUTH OF JCT US-66/SH-18 IN CHANDLER, EXTEND WEST 3.0 MILES (EW 98)					
STP	-141C (100)			CO						
RESURFACE						0	400,000	0	100,000	500,000
PROPOSED BID OPENING YEAR: FY 2006										
PROPOSED BID OPENING DATE:										
COMMISSION PROGRAM DATE :										

4 PROJECTS	COUNTY 41 TOTALS					0	3,421,938	0	100,000	3,521,938

19471(04)	LOGAN	4	0.067	SH074	1 SH-74: OVER SKELETON CREEK, 13.5 MILES NORTH OF JCT SH-33					
BRFY	-NBIP (252)								SMC=80/20	
BRIDGE PAINTING						0	183,445	0	0	183,445
PROPOSED BID OPENING YEAR: FY 2006										
PROPOSED BID OPENING DATE: 03/2006										
COMMISSION PROGRAM DATE : 03/2002										

19471(05)	LOGAN	4	0.067	SH074	1 SH-74:OVER SKELETON CREEK, 13.5 MILES NORTH OF JCT SH-33					
BRFY	-142C (068)								SMC=80/20	
JOINT SEAL/REPAIR						0	99,612	0	0	99,612
PROPOSED BID OPENING YEAR: FY 2006										
PROPOSED BID OPENING DATE: 03/2006										
COMMISSION PROGRAM DATE : 03/2002										

20503(04)	LOGAN	4	4.800	CO RD	3 COUNTY ROAD: SOONER ROAD (NS-313) BEGIN AT OKLAHOMA COUNTY LINE, EXTEND NORTH 4.8 MILES					
STP	-142D (082)			CO						
RESURFACE						0	360,000	0	90,000	450,000
PROPOSED BID OPENING YEAR: FY 2006										
PROPOSED BID OPENING DATE:										
COMMISSION PROGRAM DATE :										

3 PROJECTS	COUNTY 42 TOTALS					0	643,057	0	90,000	733,057

07/23/2003
10:41:28

OKLAHOMA DEPARTMENT OF TRANSPORTATION
CONSTRUCTION PROGRAM
FEDERAL FISCAL YEAR 2006

PAGE: 19
JBPOC007

STIP 2004,2005, 2006

JOB PIECE	COUNTY	CD	MILES	HWY	PC DESCRIPTION	ADV. FED	FEDERAL	STATE	OTHER	TOTAL	
13574(04)	MCCLAIN	3	1.040	US062	1 US 62: FROM 0.15 MI WEST OF THE C/L NORTHEAST THROUGH BLANCHARD STPY -044B (319) GRADE, DRAIN & SURFACE (RECONST. ADDED CAPACITY)	0	7,653,400	(H-42) 0	SMC 80/20 0	7,653,400	
PROPOSED BID OPENING YEAR: FY 2006											
PROPOSED BID OPENING DATE: 11/2005											
COMMISSION PROGRAM DATE : 09/1987											
19482(04)	MCCLAIN	3	0.080	US077	1 US-77: OVER WALNUT CREEK, AT NORTH SIDE OF JCT SH-39 BRFY -NBIP (263) BRIDGE PAINTING (S-16)(H-42)	0	159,358	0	SMC=80/20 0	159,358	
PROPOSED BID OPENING YEAR: FY 2006											
PROPOSED BID OPENING DATE: 04/2006											
COMMISSION PROGRAM DATE : 03/2002											
19482(05)	MCCLAIN	3	0.080	US077	1 US-77: OVER WALNUT CREEK, AT NORTH SIDE OF JCT SH-39 BRFY -144C (044) JOINT SEAL/REPAIR (S-16)(H-42)	0	106,600	0	SMC=80/20 0	106,600	
PROPOSED BID OPENING YEAR: FY 2006											
PROPOSED BID OPENING DATE: 04/2006											
COMMISSION PROGRAM DATE : 03/2002											
3 PROJECTS						COUNTY 44 TOTALS					7,919,358
19454(04)	MCCURTAIN	2	0.153	SH003	1 SH-3: OVER LITTLE RIVER, 2.5 MILES EAST OF PUSHMATAHA COUNTY LINE STPY -NBIP (235) BRIDGE PAINTING	0	293,756	0	SMC=80/20 0	293,756	
PROPOSED BID OPENING YEAR: FY 2006											
PROPOSED BID OPENING DATE: 01/2006											
COMMISSION PROGRAM DATE : 03/2002											
19454(05)	MCCURTAIN	2	0.153	SH003	1 SH-3: OVER LITTLE RIVER, 2.5 MILES EAST OF PUSHMATAHA COUNTY LINE STPY -145A (100) JOINT SEAL/REPAIR	0	226,274	0	SMC=80/20 0	226,274	
PROPOSED BID OPENING YEAR: FY 2006											
PROPOSED BID OPENING DATE: 01/2006											
COMMISSION PROGRAM DATE : 03/2002											
2 PROJECTS						COUNTY 45 TOTALS					520,030

07/23/2003
10:41:28

OKLAHOMA DEPARTMENT OF TRANSPORTATION
CONSTRUCTION PROGRAM
FEDERAL FISCAL YEAR 2006

PAGE: 21
JBPOC007

STIP 2004,2005, 2006

JOB PIECE	COUNTY	CD	MILES	HWY	PC DESCRIPTION	ADV. FED	FEDERAL	STATE	OTHER	TOTAL
12569(06)* MAJOR STPY -047B (119) UTILITIES		6	5.300	SH008	2 SH 8: FROM US 412 NORTH TO ALFALFA C/L UT FOR 12569(04)				SMC 80/20	
						0	350,097	0	0	350,097
PROPOSED UTIL RELOC YEAR : FY 2006 PROPOSED UTIL RELOC DATE : COMMISSION PROGRAM DATE : 08/1998										
17358(10)* MAJOR NHY -017N (161) GRADE, DRAIN & SURFACE		6	3.860	US412	1 US-412 FROM 0.44 MILES EAST OF JCT US-281, EXTEND EAST APPROX 3.676 MILES 2P6A2B					
						0	4,500,000	0	0	4,500,000
PROPOSED BID OPENING YEAR: FY 2006 PROPOSED BID OPENING DATE: 07/2006 COMMISSION PROGRAM DATE : 08/1997										
19465(04) MAJOR BRFY -NBIP (246) BRIDGE PAINTING		6	0.230	SH058	1 SH-58: OVER CIMARRON RIVER, 0.4 MILES NORTH OF JCT SH-8				SMC=80/20	
						0	440,127	0	0	440,127
PROPOSED BID OPENING YEAR: FY 2006 PROPOSED BID OPENING DATE: 03/2006 COMMISSION PROGRAM DATE : 03/2002										
19465(05) MAJOR BRFY -147C (076) JOINT SEAL/REPAIR		6	0.230	SH058	1 SH-58: OVER CIMARRON RIVER, 0.4 MILES NORTH OF JCT SH-8				SMC=80/20	
						0	67,529	0	0	67,529
PROPOSED BID OPENING YEAR: FY 2006 PROPOSED BID OPENING DATE: 03/2006 COMMISSION PROGRAM DATE : 03/2002										
5 PROJECTS					COUNTY 47 TOTALS	0	9,297,003	0	0	9,297,003
20262(04) MURRAY STPY -150B (042) GRADE, DRAIN & SURFACE		7	5.200	US177	1 US-177: FROM THE CARTER COUNTY LINE, EXTEND NORTH 5.2 MLES TO MILL CREEK RD				SMC=80/20	
						0	2,841,020	0	0	2,841,020
PROPOSED BID OPENING YEAR: FY 2006 PROPOSED BID OPENING DATE: 05/2006 COMMISSION PROGRAM DATE : 10/2002										
1 PROJECTS					COUNTY 50 TOTALS	0	2,841,020	0	0	2,841,020

07/23/2003
10:41:28

OKLAHOMA DEPARTMENT OF TRANSPORTATION
CONSTRUCTION PROGRAM
FEDERAL FISCAL YEAR 2006

PAGE: 22
JBPOC007

STIP 2004,2005, 2006

JOB PIECE	COUNTY	CD	MILES	HWY	PC DESCRIPTION	ADV. FED	FEDERAL	STATE	OTHER	TOTAL
20504(04)	MUSKOGEE	1	0.125	COBRGE 3	COUNTY BRIDGE ON NS-441 OVER MANARD BAYOU, 0.2 MILES SOUTH OF SH-10/US-62					
	BRO -151D (112)		CO							
	BRIDGE & APPROACHES					0	260,000	0	65,000	325,000
PROPOSED BID OPENING YEAR: FY 2006										
PROPOSED BID OPENING DATE:										
COMMISSION PROGRAM DATE :										
20506(04)	MUSKOGEE	1	0.200	COBRGE 3	COUNTY BRIDGE ON EW-95 OVER CLOUD CREEK, 0.7 MILES SOUTH AND 0.7 MILES EAST OF BOYNTON					
	BRO -151D (111)		CO							
	BRIDGE & APPROACHES					0	220,000	0	55,000	275,000
PROPOSED BID OPENING YEAR: FY 2006										
PROPOSED BID OPENING DATE:										
COMMISSION PROGRAM DATE :										
2 PROJECTS						COUNTY 51 TOTALS				
						0	480,000	0	120,000	600,000
20284(04)*	NOBLE	4	6.000	IS035 2	I-35: FROM MILE MARKER 197 TO 203 (9" DOWEL JOINT CONCRETE PAVEMENT)					
	IMY -0035-4(199)		197					SMC=90/10		
	RESURFACE					0	8,960,140	0	0	8,960,140
PROPOSED BID OPENING YEAR: FY 2006										
PROPOSED BID OPENING DATE:										
COMMISSION PROGRAM DATE : 10/2002										
20852(04)	NOBLE	4	0.000		1 DIVISION 4: RESERVE FOR BRIDGE PAINT AND JOINT REPAIR					
	J2 -0852 (004)									
	BRIDGE PAINTING					0	1,000,000	0	0	1,000,000
PROPOSED BID OPENING YEAR: FY 2006										
PROPOSED BID OPENING DATE: 03/2006										
COMMISSION PROGRAM DATE :										
20865(05)*	NOBLE	4	0.300	US177 1	US-177 AT BLACK BEAR CREEK & O'FLOW, 2.1 & 2.3 MI NORTH OF US-64					
	BRFY -152B (055)		RW		RW FOR 20865(04)					
	RIGHT OF WAY					0	200,000	0	0	200,000
PROPOSED R.W. ACQU. YEAR : FY 2006										
PROPOSED R.W. ACQU. DATE : 01/2006										
COMMISSION PROGRAM DATE :										
20865(06)*	NOBLE	4	0.300	US177 1	US-177 AT BLACK BEAR CREEK & O'FLOW, 2.1 & 2.3 MI NORTH OF US-64					
	BRFY -152B (056)		UT		UT FOR 20865(04)					
	UTILITIES					0	200,000	0	0	200,000
PROPOSED UTIL RELOC YEAR : FY 2006										
PROPOSED UTIL RELOC DATE : 01/2006										
COMMISSION PROGRAM DATE :										
4 PROJECTS						COUNTY 52 TOTALS				
						0	10,360,140	0	0	10,360,140

OKLAHOMA DEPARTMENT OF TRANSPORTATION
CONSTRUCTION PROGRAM
FEDERAL FISCAL YEAR 2006

STIP 2004,2005, 2006

JOB	PIECE	COUNTY	CD	MILES	HWY	PC	DESCRIPTION	ADV. FED	FEDERAL	STATE	OTHER	TOTAL
19408(04)	BRF	OKFUSKEE	3	0.400	COBRGE	3	BRIDGE & APPROACHES OVER THE NORTH CANADIAN RIVER, 2.7 MILES WEST OF WELEETKA					
								0	144,000	0	0	144,000
PROPOSED BID OPENING YEAR: FY 2006 PROPOSED BID OPENING DATE: COMMISSION PROGRAM DATE :												
19409(04)	BRO	OKFUSKEE	3	0.200	COBRGE	3	BRIDGE & APPROACHES OVER FLAT ROCK CREEK, 2.8 MILES SOUTH AND 2.4 MILES EAST OF OKEMAH					
								0	145,780	0	248,220	394,000
PROPOSED BID OPENING YEAR: FY 2006 PROPOSED BID OPENING DATE: COMMISSION PROGRAM DATE :												
20076(04)	STP	OKFUSKEE	3	1.800	CO RD	3	COUNTY ROAD: ON NS 362 BEGIN AT EW 97.8 (6.4 MILES NORTH OF PADEN) EXTEND 1.8 MILES NORTH					
								0	500,000	0	125,000	625,000
PROPOSED BID OPENING YEAR: FY 2006 PROPOSED BID OPENING DATE: COMMISSION PROGRAM DATE :												
20602(04)	BRO	OKFUSKEE	3	0.250	COBRGE	3	CO BR: OVER STIDHAM CREEK, 3.8 MILES EAST AND 2.4 MILES SOUTH OF WELEETKA					
								0	232,000	0	58,000	290,000
PROPOSED BID OPENING YEAR: FY 2006 PROPOSED BID OPENING DATE: COMMISSION PROGRAM DATE :												
4 PROJECTS									1,021,780	0	431,220	1,453,000
COUNTY 54 TOTALS												
01981(04)	BRFY	OKLAHOMA	4	2.000	SH074	1	SH 74 (N. PORTLAND) AT DEER CREEK & UNNAMED CREEK. (LONG APPROACHES)				SMC 80/20	
								0	12,000,000	0	0	12,000,000
PROPOSED BID OPENING YEAR: FY 2006 PROPOSED BID OPENING DATE: 02/2006 COMMISSION PROGRAM DATE : 08/1991												
11767(21)	PL	OKLAHOMA	4	0.000	PLAN	3	FFY 2007 (OCT 1, 2006 - SEPT 30, 2007) OKLAHOMA CITY URBANIZED AREA					
								0	720,720	0	180,180	900,900
PROPOSED BID OPENING YEAR: FY 2006 PROPOSED BID OPENING DATE: COMMISSION PROGRAM DATE :												

07/23/2003
10:41:28

OKLAHOMA DEPARTMENT OF TRANSPORTATION
CONSTRUCTION PROGRAM
FEDERAL FISCAL YEAR 2006

PAGE: 24
JBPOC007

STIP 2004,2005, 2006

JOB PIECE	COUNTY	CD	MILES	HWY	PC DESCRIPTION	ADV. FED	FEDERAL	STATE	OTHER	TOTAL
16999(10)*	OKLAHOMA	4	2.100	SH074	2 SH-74:FROM 178TH/EDMOND ROAD NORTH TO COVELL ROAD.					
	STPY -155C (368)			RW	RW FOR 16999(09)				SMC 80/20	
	RIGHT OF WAY					0	6,256,650	0	0	6,256,650
PROPOSED R.W. ACQU. YEAR : FY 2006										
PROPOSED R.W. ACQU. DATE :										
COMMISSION PROGRAM DATE : 08/1997										
16999(11)*	OKLAHOMA	4	2.100	SH074	2 SH-74:FROM 178TH/EDMOND ROAD NORTH TO COVELL ROAD.					
	STPY -155C (369)			UT	UT FOR 16999(09)				SMC 80/20	
	UTILITIES					0	1,275,100	0	0	1,275,100
PROPOSED UTIL RELOC YEAR : FY 2006										
PROPOSED UTIL RELOC DATE :										
COMMISSION PROGRAM DATE : 08/1997										
19468(04)	OKLAHOMA	4	0.144	US062	1 US-62: OVER CHOCTAW ROAD & CRIP, 11.5 MILES EAST OF JCT I-35					
	STPY -NBIP (249)								SMC=80/20	
	BRIDGE PAINTING					0	256,783	0	0	256,783
PROPOSED BID OPENING YEAR: FY 2006										
PROPOSED BID OPENING DATE: 03/2006										
COMMISSION PROGRAM DATE : 03/2002										
19468(05)	OKLAHOMA	4	0.144	US062	1 US-62: OVER CHOCTAW ROAD & CRIP, 11.5 MILES EAST OF JCT I-35					
	STPY -155A (293)								SMC=80/20	
	JOINT SEAL/REPAIR					0	212,730	0	0	212,730
PROPOSED BID OPENING YEAR: FY 2006										
PROPOSED BID OPENING DATE: 03/2006										
COMMISSION PROGRAM DATE : 03/2002										
6 PROJECTS						COUNTY 55 TOTALS				
						0	20,721,983	0	180,180	20,902,163
20875(04)	PAYNE	4	0.300	SH051	1 SH-51 AT STILLWATER & AN UNNAMED CREEK, 0.5 MI WEST OF STILLWATER					
	BRFY -160A (110)									
	BRIDGE & APPROACHES					0	5,500,000	0	0	5,500,000
PROPOSED BID OPENING YEAR: FY 2006										
PROPOSED BID OPENING DATE: 09/2006										
COMMISSION PROGRAM DATE :										
20875(06)*	PAYNE	4	0.300	SH051	1 SH-51 AT STILLWATER & AN UNNAMED CREEK, 0.5 MI WEST OF STILLWATER					
	BRFY -160A (112)			UT	UT FOR 20875(04)					
	UTILITIES					0	50,000	0	0	50,000
PROPOSED UTIL RELOC YEAR : FY 2006										
PROPOSED UTIL RELOC DATE : 01/2006										
COMMISSION PROGRAM DATE :										

07/23/2003
10:41:28

OKLAHOMA DEPARTMENT OF TRANSPORTATION
CONSTRUCTION PROGRAM
FEDERAL FISCAL YEAR 2006

PAGE: 25
JBPOC007

STIP 2004,2005, 2006

JOB PIECE	COUNTY	CD	MILES	HWY	PC DESCRIPTION	ADV. FED	FEDERAL	STATE	OTHER	TOTAL
20876(04)*	PAYNE	4	0.030	IS035	1 I-35 AT SH-51 (REDECK & REHAB)					
	BHIY	-0035-4(202) 174								
		BRIDGE REDECKING & REHAB				0	1,800,000	0	0	1,800,000
		PROPOSED BID OPENING YEAR: FY 2006								
		PROPOSED BID OPENING DATE: 01/2006								
		COMMISSION PROGRAM DATE :								
3 PROJECTS										
COUNTY 60 TOTALS						0	7,350,000	0	0	7,350,000
15112(05)	PONTOTOC	3	0.012	SH019	1 SH 19: BRIDGE OVER COON CREEK 3.7 MILES EAST OF GARVIN COUNTY LINE					
	BRFY	-162B (047)		RW	ROW FOR JP# 15112(04)				SMC 80/20	
		RIGHT OF WAY				0	102,018	0	0	102,018
		PROPOSED R.W. ACQU. YEAR : FY 2006								
		PROPOSED R.W. ACQU. DATE : 01/2006								
		COMMISSION PROGRAM DATE : 08/1997								
15112(06)	PONTOTOC	3	0.012	SH019	1 SH 19: BRIDGE OVER COON CREEK 3.7 MILES EAST OF GARVIN COUNTY LINE					
	BRFY	-162B (048)		UT	UTIL FOR JP# 15112(04)				SMC 80/20	
		UTILITIES				0	96,222	0	0	96,222
		PROPOSED UTIL RELOC YEAR : FY 2006								
		PROPOSED UTIL RELOC DATE : 03/2006								
		COMMISSION PROGRAM DATE : 08/1997								
18775(04)	PONTOTOC	3	4.520	SH003W	1 SH-3W: FROM SOUTH OF ASHER EXTENDING SOUTH TO SH-59A					
	STPY	-162B (062)			BR=18775(08)					
		GRADE, DRAIN & SURFACE				0	4,039,227	0	0	4,039,227
		PROPOSED BID OPENING YEAR: FY 2006								
		PROPOSED BID OPENING DATE: 11/2005								
		COMMISSION PROGRAM DATE : 11/2000								
20106(04)	PONTOTOC	3	0.250	COBRGE	3 COUNTY BRIDGE & APPROACHES: 1.1 MILES SOUTH & 1.9 MILES WEST OF CENTER					
	BRO	-162D (087)		CO						
		BRIDGE & APPROACHES				0	248,000	0	62,000	310,000
		PROPOSED BID OPENING YEAR: FY 2006								
		PROPOSED BID OPENING DATE:								
		COMMISSION PROGRAM DATE :								
4 PROJECTS										
COUNTY 62 TOTALS						0	4,485,467	0	62,000	4,547,467

07/23/2003
10:41:28

OKLAHOMA DEPARTMENT OF TRANSPORTATION
CONSTRUCTION PROGRAM
FEDERAL FISCAL YEAR 2006

PAGE: 26
JBPOC007

STIP 2004,2005, 2006

JOB PIECE	COUNTY	CD	MILES	HWY	PC DESCRIPTION	ADV. FED	FEDERAL	STATE	OTHER	TOTAL
05859(10)	POTTAWATOMIE	3	2.610	SH018	1 SH 18 FR THE SHAWNEE URBAN BNDRY, APPROX 3 MIS N OF I-40 & EXT. N. TO STPY -063C (372) GRADE, DRAINING, BRIDGE & SURFACE					
					LINCOLN C/L (4 LANES) FOR POSSIBLE RR INVOLVEMENT SEE PC 13 (H-28)	0	3,500,000	0	0	3,500,000
PROPOSED BID OPENING YEAR: FY 2006 PROPOSED BID OPENING DATE: 12/2005 COMMISSION PROGRAM DATE : 05/1984										
17998(04)	POTTAWATOMIE	3	0.034	IS040	1 I-40: OVER US-270, 8.1 MI. E. OF OKLAHOMA C/L IMY -NBIP-0(194) 000 BRIDGE PAINTING					
					PARALLEL BRIDGES (S-28)	0	103,552	0	SMC 90/10 0	103,552
PROPOSED BID OPENING YEAR: FY 2006 PROPOSED BID OPENING DATE: 04/2006 COMMISSION PROGRAM DATE : 07/1999										
17998(05)	POTTAWATOMIE	3	0.034	IS040	1 I-40: OVER US-270, 8.1 MI. E. OF OKLAHOMA C/L IMY -0040-5(355) 181 JOINT SEAL/REPAIR					
					PARALLEL BRIDGES (S-28)	0	111,914	0	SMC 90/10 0	111,914
PROPOSED BID OPENING YEAR: FY 2006 PROPOSED BID OPENING DATE: 04/2006 COMMISSION PROGRAM DATE : 07/1999										
17999(04)	POTTAWATOMIE	3	0.026	IS040	1 I-40: OVER AT & SF RAILROAD, 12.9 MI. E. OF OKLAHOMA C/L IMY -NBIP-0(196) 000 BRIDGE PAINTING					
					PARALLEL BRIDGES (S-28)	0	61,492	0	SMC 90/10 0	61,492
PROPOSED BID OPENING YEAR: FY 2006 PROPOSED BID OPENING DATE: 04/2006 COMMISSION PROGRAM DATE : 07/1999										
17999(05)	POTTAWATOMIE	3	0.026	IS040	1 I-40: OVER AT & SF RAILROAD, 12.9 MI. E. OF OKLAHOMA C/L IMY -0040-5(357) 186 JOINT SEAL/REPAIR					
					PARALLEL BRIDGES (S-28)	0	49,193	0	SMC 90/10 0	49,193
PROPOSED BID OPENING YEAR: FY 2006 PROPOSED BID OPENING DATE: 04/2006 COMMISSION PROGRAM DATE : 07/1999										
20880(05)*	POTTAWATOMIE	3	0.020	IS040	1 I-40 UNDER SH-102, 5.0 MI EAST OF THE OKLAHOMA COUNTY LINE BRIY -0040-5(384) 178 RW RIGHT OF WAY					
					RW FOR 20880(04)	0	233,000	0	0	233,000
PROPOSED R.W. ACQU. YEAR : FY 2006 PROPOSED R.W. ACQU. DATE : 01/2006 COMMISSION PROGRAM DATE :										

07/23/2003
10:41:28

OKLAHOMA DEPARTMENT OF TRANSPORTATION
CONSTRUCTION PROGRAM
FEDERAL FISCAL YEAR 2006

PAGE: 28
JBPOC007

STIP 2004,2005, 2006

JOB PIECE	COUNTY	CD	MILES	HWY	PC	DESCRIPTION	ADV. FED	FEDERAL	STATE	OTHER	TOTAL
20810(05)*	ROGER MILLS	5	0.030	SH033	1	SH-33 AT THE WASHITA RIVER, 3.1 MI WEST OF SH-34					
BRFY	-165C (039)		RW			RW FOR 20810(04)					
RIGHT OF WAY							0	50,000	0	0	50,000
PROPOSED R.W. ACQU. YEAR :	FY 2006										
PROPOSED R.W. ACQU. DATE :	06/2006										
COMMISSION PROGRAM DATE :											
20810(06)*	ROGER MILLS	5	0.030	SH033	1	SH-33 AT THE WASHITA RIVER, 3.1 MI WEST OF SH-34					
BRFY	-165C (040)		UT			UT FOR 20810(04)					
UTILITIES							0	50,000	0	0	50,000
PROPOSED UTIL RELOC YEAR :	FY 2006										
PROPOSED UTIL RELOC DATE :	06/2006										
COMMISSION PROGRAM DATE :											
20811(05)*	ROGER MILLS	5	0.070	SH033	1	SH-33 AT THE WASHITA RIVER O'FLOW, 3.2 MI WEST OF SH-34					
BRFY	-165C (042)		RW			RW FOR 20811(04)					
RIGHT OF WAY							0	50,000	0	0	50,000
PROPOSED R.W. ACQU. YEAR :	FY 2006										
PROPOSED R.W. ACQU. DATE :	06/2006										
COMMISSION PROGRAM DATE :											
20811(06)*	ROGER MILLS	5	0.070	SH033	1	SH-33 AT THE WASHITA RIVER O'FLOW, 3.2 MI WEST OF SH-34					
BRFY	-165C (043)		UT			UT FOR 20811(04)					
UTILITIES							0	50,000	0	0	50,000
PROPOSED UTIL RELOC YEAR :	FY 2006										
PROPOSED UTIL RELOC DATE :	06/2006										
COMMISSION PROGRAM DATE :											
20812(05)*	ROGER MILLS	5	0.090	SH033	1	SH-33 AT THE WASHITA RIVER, 5.4 MI EAST OF US-283					
BRFY	-165C (045)		RW			RW FOR 20812(04)					
RIGHT OF WAY							0	50,000	0	0	50,000
PROPOSED R.W. ACQU. YEAR :	FY 2006										
PROPOSED R.W. ACQU. DATE :	07/2006										
COMMISSION PROGRAM DATE :											
20812(06)*	ROGER MILLS	5	0.090	SH033	1	SH-33 AT THE WASHITA RIVER, 5.4 MI EAST OF US-283					
BRFY	-165C (046)		UT			UT FOR 20812(04)					
UTILITIES							0	50,000	0	0	50,000
PROPOSED UTIL RELOC YEAR :	FY 2006										
PROPOSED UTIL RELOC DATE :	07/2006										
COMMISSION PROGRAM DATE :											

07/23/2003
10:41:28

OKLAHOMA DEPARTMENT OF TRANSPORTATION
CONSTRUCTION PROGRAM
FEDERAL FISCAL YEAR 2006

PAGE: 29
JBPOC007

STIP 2004,2005, 2006

JOB PIECE	COUNTY	CD	MILES	HWY	PC DESCRIPTION	ADV. FED	FEDERAL	STATE	OTHER	TOTAL
20813(05)*	ROGER MILLS	5	0.030	SH033	1 SH-33 AT CAFFEY CREEK, 5.8 MI EAST OF US-283					
BRFY	-165C (048)		RW		RW FOR 20813(04)					
RIGHT OF WAY						0	50,000	0	0	50,000
PROPOSED R.W. ACQU. YEAR :	FY 2006									
PROPOSED R.W. ACQU. DATE :	07/2006									
COMMISSION PROGRAM DATE :										

20813(06)*	ROGER MILLS	5	0.030	SH033	1 SH-33 AT CAFFEY CREEK, 5.8 MI EAST OF US-283					
BRFY	-165C (049)		UT		UT FOR 20813(04)					
UTILITIES						0	50,000	0	0	50,000
PROPOSED UTIL RELOC YEAR :	FY 2006									
PROPOSED UTIL RELOC DATE :	07/2006									
COMMISSION PROGRAM DATE :										

10 PROJECTS	COUNTY 65 TOTALS					0	500,000	0	0	500,000

13400(05)*	ROGERS	8	0.331	SH066	1 SH 66: BRIDGE AT MOSSEY CREEK AND UNNAMED CREEK S.W. OF CLAREMORE					
BRFY	-166C (036)		RW		R/W FOR 13400(04)					
RIGHT OF WAY						0	152,911	0	0	152,911
PROPOSED R.W. ACQU. YEAR :	FY 2006									
PROPOSED R.W. ACQU. DATE :	12/2005									
COMMISSION PROGRAM DATE :	08/1997									

13400(06)*	ROGERS	8	0.331	SH066	1 SH 66: BRIDGE AT MOSSEY CREEK AND UNNAMED CREEK S.W. OF CLAREMORE					
BRFY	-166C (037)		UT		UTILITIES FOR 13400(04)				SMC 80/20	
UTILITIES						0	312,512	0	0	312,512
PROPOSED UTIL RELOC YEAR :	FY 2006									
PROPOSED UTIL RELOC DATE :	12/2005									
COMMISSION PROGRAM DATE :	08/1997									

19470(04)	ROGERS	8	0.118	SH020	1 SH-20: OVER VERDIGRIS RIVER, 6.9 MILES EAST OF THE TULSA COUNTY LINE					
BRFY	-NBIP (251)				(S-34)				SMC=80/20	
BRIDGE PAINTING						0	443,672	0	0	443,672
PROPOSED BID OPENING YEAR:	FY 2006									
PROPOSED BID OPENING DATE:	05/2006									
COMMISSION PROGRAM DATE :	03/2002									

19470(05)	ROGERS	8	0.118	SH020	1 SH-20: OVER VERDIGRIS RIVER, 6.9 MILES EAST OF THE TULSA COUNTY LINE					
BRFY	-166B (086)				(H-34)				SMC=80/20	
JOINT SEAL/REPAIR						0	175,037	0	0	175,037
PROPOSED BID OPENING YEAR:	FY 2006									
PROPOSED BID OPENING DATE:	05/2006									
COMMISSION PROGRAM DATE :	03/2002									

4 PROJECTS	COUNTY 66 TOTALS					0	1,084,132	0	0	1,084,132

07/23/2003
10:41:28

OKLAHOMA DEPARTMENT OF TRANSPORTATION
CONSTRUCTION PROGRAM
FEDERAL FISCAL YEAR 2006

PAGE: 31
JBPOC007

STIP 2004,2005, 2006

JOB PIECE	COUNTY	CD	MILES	HWY	PC DESCRIPTION	ADV. FED	FEDERAL	STATE	OTHER	TOTAL
20316(04)	STEPHENS	7	0.500	US081	1 US-81: SOUTH CONNECTION BYPASS, NORTHWESTERLY TO RELOCATED SH-7 AT 27TH STREET					
	NHY	-011N (057)						SMC=80/20		
		GRADE, DRAIN & SURFACE				0	5,463,500	0	0	5,463,500
PROPOSED BID OPENING YEAR: FY 2006										
PROPOSED BID OPENING DATE: 11/2005										
COMMISSION PROGRAM DATE : 10/2002										
20881(04)	STEPHENS	7	0.000		1 DIVISION 7 BRIDGE REPAIR (SITES TO BE SELECTED LATER)					
	J2	-0881 (004)								
		BRIDGE REPAIR				0	828,508	0	0	828,508
PROPOSED BID OPENING YEAR: FY 2006										
PROPOSED BID OPENING DATE: 04/2006										
COMMISSION PROGRAM DATE :										
3 PROJECTS						COUNTY 69 TOTALS				
						0	7,273,558	0	0	7,273,558
20841(04)*	TEXAS	6	0.600	US054	1 US-54 FROM THE KANSAS STATE LINE SOUTH 0.6 MI					
	NHY	-008N (053)								
		GRADE, DRAIN & SURFACE				0	1,750,000	0	0	1,750,000
PROPOSED BID OPENING YEAR: FY 2006										
PROPOSED BID OPENING DATE: 12/2005										
COMMISSION PROGRAM DATE :										
1 PROJECTS						COUNTY 70 TOTALS				
						0	1,750,000	0	0	1,750,000
06374(38)*	TULSA	8	0.500	IS044	1 I-44: BRS A & B AT YALE AVENUE IN TULSA (RDY TO 6 LNS)					
	IM-NHIY	-0044-2(373) 229			PHASE II (PHASE I = JP#06374(08))			(H-79)		
		BRIDGE & APPROACHES				0	22,266,795	0	0	22,266,795
PROPOSED BID OPENING YEAR: FY 2006										
PROPOSED BID OPENING DATE: 11/2005										
COMMISSION PROGRAM DATE : 07/1984										
11768(21)	TULSA	8	0.000	PLAN	3 FFY 07 (OCT 1, 2006 - SEPT 30, 2007) METRO PLANNING FOR TULSA URBANIZED					
	PL	-0060 (031)		IL	AREA					
		METRO PLANNING				0	511,849	0	127,962	639,811
PROPOSED BID OPENING YEAR: FY 2006										
PROPOSED BID OPENING DATE:										
COMMISSION PROGRAM DATE :										
2 PROJECTS						COUNTY 72 TOTALS				
						0	22,778,644	0	127,962	22,906,606

07/23/2003
10:41:28

OKLAHOMA DEPARTMENT OF TRANSPORTATION
CONSTRUCTION PROGRAM
FEDERAL FISCAL YEAR 2006

PAGE: 33
JBPOC007

STIP 2004,2005, 2006

JOB PIECE	COUNTY	CD	MILES	HWY	PC DESCRIPTION	ADV. FED	FEDERAL	STATE	OTHER	TOTAL
20591(04)	WOODS	6	0.200	COBRGE 3	COUNTY BRIDGE ON NS 228 OVER A BRANCH TO WHITEHORSE CREEK, 5.6 MILES SOUTH					
	BRO -176D (067)			CO	AND 9.0 MILES EAST OF US-64/SH-50 JCT					
	BRIDGE & APPROACHES					0	256,000	0	64,000	320,000
PROPOSED BID OPENING YEAR: FY 2006										
PROPOSED BID OPENING DATE:										
COMMISSION PROGRAM DATE :										
3 PROJECTS										
COUNTY 76 TOTALS						0	5,518,591	0	64,000	5,582,591
13410(06)*	WOODWARD	6	0.208	SH050B 1	SH 50B: BRIDGE OVER BULL CREEK					
	BRFY -177C (028)			UT	UT FOR 13410(04))			SMC 80/20		
	UTILITIES					0	59,960	0	0	59,960
PROPOSED UTIL RELOC YEAR : FY 2006										
PROPOSED UTIL RELOC DATE : 02/2006										
COMMISSION PROGRAM DATE : 08/1997										
20842(04)	WOODWARD	6	0.030	SH034 1	SH-34 AT THE NORTH CANADIAN RIVER					
	BH FY -NBIP (308)				(PAINT)					
	BRIDGE PAINTING					0	58,981	0	0	58,981
PROPOSED BID OPENING YEAR: FY 2006										
PROPOSED BID OPENING DATE: 03/2006										
COMMISSION PROGRAM DATE :										
20842(05)	WOODWARD	6	0.030	SH034 1	SH-34 AT THE NORTH CANADIAN RIVER					
	BH FY -177B (059)				(JOINT REPAIR)					
	JOINT SEAL/REPAIR					0	39,321	0	0	39,321
PROPOSED BID OPENING YEAR: FY 2006										
PROPOSED BID OPENING DATE: 03/2006										
COMMISSION PROGRAM DATE :										
3 PROJECTS										
COUNTY 77 TOTALS						0	158,262	0	0	158,262
180 PROJECTS										
TOTALS						0	229,196,239	0	2,493,650	231,689,889

07/23/2003
10:41:28

OKLAHOMA DEPARTMENT OF TRANSPORTATION
CONSTRUCTION PROGRAM
FEDERAL FISCAL YEAR 2006 STATEWIDE PROJECTS

PAGE: 34
JBPOC007

STIP 2004,2005, 2006

JOB PIECE	COUNTY	CD	MILES	HWY	PC DESCRIPTION	ADV. FED	FEDERAL	STATE	OTHER	TOTAL
01946(47)	STATEWIDE	4	0.000	PLAN	3 STATEWIDE PLANNING PROGRAM		FFY 2007 (10-1-2006 THRU 9-30-2007)			
	SPRY -0010 (041)		PL							
	PLANNING					0	6,400,000	0	0	6,400,000
PROPOSED BID OPENING YEAR: FY 2006										
PROPOSED BID OPENING DATE:										
COMMISSION PROGRAM DATE :										
01946(48)	STATEWIDE	4	0.000	PLAN	3 STATEWIDE RESEARCH PROGRAM		FFY 2007 (10-1-2006 THRU 9-30-2007)			
	SPRY -0010 (042)		RS							
	RESEARCH & DEVELOPMENT					0	1,800,000	0	0	1,800,000
PROPOSED BID OPENING YEAR: FY 2006										
PROPOSED BID OPENING DATE:										
COMMISSION PROGRAM DATE :										
05415(28)	STATEWIDE	4	0.000	PLAN	3 FFY 07 FUNDING FOR OSU'S CENTER FOR LOCAL GOVERNMENT TECHNOLOGY.					
	TTY -LTAP (921)		TT		SMC=50/50					
	RESEARCH & DEVELOPMENT					0	250,000	0	0	250,000
PROPOSED BID OPENING YEAR: FY 2006										
PROPOSED BID OPENING DATE:										
COMMISSION PROGRAM DATE :										
09030(34)	STATEWIDE	4	0.000	RESRCH	3 FFY 2006: OKLAHOMA'S PARTICIPATION IN NCHRP PROGRAM					
	SPRY -0004 (206)		RS		SMC=80/20					
	RESEARCH & DEVELOPMENT					0	425,000	0	0	425,000
PROPOSED BID OPENING YEAR: FY 2006										
PROPOSED BID OPENING DATE:										
COMMISSION PROGRAM DATE :										
12996(11)	STATEWIDE	4	0.000	COBRGE	3 STATEWIDE: ROUTINE COUNTY BRIDGE MAINTENANCE INSPECTION (FFY 2006 & 2007)					
	J1 -2996 (011)									
	BRIDGE INSPECTION					0	2,000,000	0	500,000	2,500,000
PROPOSED BID OPENING YEAR: FY 2006										
PROPOSED BID OPENING DATE:										
COMMISSION PROGRAM DATE : 03/1992										
15609(13)	STATEWIDE	4	0.000	TRANS	3 FFY 2006 - FTA SECTION 5311 PROGRAM					
	J1 -5609 (013)									
	TRANSIT PROGRAMS					0	5,000,000	0	0	5,000,000
PROPOSED BID OPENING YEAR: FY 2006										
PROPOSED BID OPENING DATE:										
COMMISSION PROGRAM DATE :										

07/23/2003
10:41:28

OKLAHOMA DEPARTMENT OF TRANSPORTATION
CONSTRUCTION PROGRAM
FEDERAL FISCAL YEAR 2006 STATEWIDE PROJECTS

PAGE: 35
JBPOC007

STIP 2004,2005, 2006

JOB PIECE	COUNTY	CD	MILES	HWY	PC DESCRIPTION	ADV. FED	FEDERAL	STATE	OTHER	TOTAL
15611(13)	STATEWIDE	4	0.000	TRANS	3 FFY 06 - FTA SECTION 5310					
J1	-5611	(013)								
TRANSIT PROGRAMS						0	1,400,000	0	0	1,400,000
PROPOSED BID OPENING YEAR: FY 2006										
PROPOSED BID OPENING DATE:										
COMMISSION PROGRAM DATE :										
15612(13)	STATEWIDE	4	0.000	TRANS	3 FFY 2006 - FTA SECTION 5303					
J1	-5612	(013)								
TRANSIT PROGRAMS						0	450,000	0	0	450,000
PROPOSED BID OPENING YEAR: FY 2006										
PROPOSED BID OPENING DATE:										
COMMISSION PROGRAM DATE :										
17049(12)	STATEWIDE	4	0.000	R R	3 FFY 2006: STATEWIDE RAIL CROSSING PROJECTS= PROTECTION DEVICES, CROSSING SURFACES, ADVANCE WARNING SIGNS, STRIPING, CLOSURES, ETC					
J1	-7049	(012)								
SAFETY IMPROVEMENT						0	8,000,000	0	0	8,000,000
PROPOSED BID OPENING YEAR: FY 2006										
PROPOSED BID OPENING DATE:										
COMMISSION PROGRAM DATE :										
17050(12)	STATEWIDE	4	0.000		3 FFY 2006: STATEWIDE-SMALL SCALE BRIDGE IMPROVEMENT PROJECTS--PAINTING, MINOR REPAIRS, SEAL COAT/WATERPROOFING, SILANE TREATMENT, ETC					
J1	-7050	(012)								
BRIDGE IMPR.						0	1,000,000	0	0	1,000,000
PROPOSED BID OPENING YEAR: FY 2006										
PROPOSED BID OPENING DATE:										
COMMISSION PROGRAM DATE :										
17051(12)	STATEWIDE	4	0.000		3 FFY 2006: STATEWIDE: SMALL SCALE TRAFFIC/SAFETY IMP: TRAFFIC SIG, INT MOD, LIGHTING, INTERCONNECT SYSTEMS, GUARDRAIL, DELINEATION, ETC					
J1	-7051	(012)								
SAFETY IMPROVEMENT						0	12,000,000	0	0	12,000,000
PROPOSED BID OPENING YEAR: FY 2006										
PROPOSED BID OPENING DATE:										
COMMISSION PROGRAM DATE :										
17663(12)	STATEWIDE	4	0.000	ENHAN	3 FFY 2006: STATEWIDE ENHANCEMENT: BICYCLE & PEDESTRIAN PATHWAYS, SCENIC OR HISTORIC HIGHWAY PROGRAMS, LANDSCAPING, HISTORIC PRESERVATION, ETC					
J1	-7663	(012)								
ENHANCEMENT						0	12,000,000	0	0	12,000,000
PROPOSED BID OPENING YEAR: FY 2006										
PROPOSED BID OPENING DATE:										
COMMISSION PROGRAM DATE :										

07/23/2003
10:41:28

OKLAHOMA DEPARTMENT OF TRANSPORTATION
CONSTRUCTION PROGRAM
FEDERAL FISCAL YEAR 2006 STATEWIDE PROJECTS

PAGE: 36
JBPOC007

STIP 2004,2005, 2006

JOB PIECE	COUNTY	CD	MILES	HWY	PC DESCRIPTION	ADV. FED	FEDERAL	STATE	OTHER	TOTAL
18085(10)	STATEWIDE	4	0.000		3 SUPPORTIVE SERVICES - STATEWIDE	7-06 THRU 6-07				
DBE	-0Q48 (007)	MB			SFY 07					
MONEY ONLY						0	110,000	0	0	110,000
PROPOSED BID OPENING YEAR: FY 2006										
PROPOSED BID OPENING DATE:										
COMMISSION PROGRAM DATE :										

18262(09)	STATEWIDE	4	0.000	ENHAN	3 FFY 2006 STATEWIDE LINE ITEM: RECREATIONAL TRAILS					
J1	-8262 (009)									
ENHANCEMENT						0	1,187,500	0	0	1,187,500
PROPOSED BID OPENING YEAR: FY 2006										
PROPOSED BID OPENING DATE:										
COMMISSION PROGRAM DATE :										

18356(13)	STATEWIDE	4	0.000	TRANS	3 FFY 2006- FTA SECTION 5313 (B)					
J1	-8356 (013)									
TRANSIT PROGRAMS						0	1,200,000	0	0	1,200,000
PROPOSED BID OPENING YEAR: FY 2006										
PROPOSED BID OPENING DATE:										
COMMISSION PROGRAM DATE :										

18357(13)	STATEWIDE	4	0.000	TRANS	3 FFY 2006 - FTA SECTION 5311 (B)/RTAP					
J1	-8357 (013)									
TRANSIT PROGRAMS						0	150,000	0	0	150,000
PROPOSED BID OPENING YEAR: FY 2006										
PROPOSED BID OPENING DATE:										
COMMISSION PROGRAM DATE :										

19720(07)	STATEWIDE	4	0.000		3 R/W CLEARANCE:FFY06 DEMOLITION,REMOVAL & DISPOSAL OF OBSTRUCTIONS ON PUBLIC					
J1	-9720 (007)				R/W THAT REQUIRE REMOVAL PRIOR TO UTILITY RELOCATION OR PROJECT STARTUP					
RIGHT OF WAY CLEARANCE						0	400,000	0	0	400,000
PROPOSED BID OPENING YEAR: FY 2006										
PROPOSED BID OPENING DATE:										
COMMISSION PROGRAM DATE :										

20488(04)	STATEWIDE	4	0.000	TRANS	3 FTA SFY 06 SECTION 5309 CAPITAL GRANT PROGRAM FOR BUSES,BUS FACILITIES, AND					
FTA5309	-FY06 (001)				RELATED EQUIPMENT					
TRANSIT PROGRAMS						0	4,000,000	0	0	4,000,000
PROPOSED BID OPENING YEAR: FY 2006										
PROPOSED BID OPENING DATE:										
COMMISSION PROGRAM DATE :										

07/23/2003
10:41:28

OKLAHOMA DEPARTMENT OF TRANSPORTATION
CONSTRUCTION PROGRAM
FEDERAL FISCAL YEAR 2006 STATEWIDE PROJECTS

PAGE: 37
JBPOC007

STIP 2004,2005, 2006

JOB PIECE	COUNTY	CD	MILES	HWY	PC DESCRIPTION	ADV. FED	FEDERAL	STATE	OTHER	TOTAL
20780(06)	STATEWIDE	4	0.000		3 FY 2006 FEDERAL AID 3R(ROADWAY) IN CONJUNCTION WITH FHWA-SIMPLE PAVEMENT PRESERVE AND RESTORE (ASPHALT CONCRETE OVERLY, STRIPE, SIGNING & GUARDRAIL)					
J2	-0780 (006)				RESURFACE	0	15,000,000	0	0	15,000,000
PROPOSED BID OPENING YEAR: FY 2006										
PROPOSED BID OPENING DATE:										
COMMISSION PROGRAM DATE :										
20781(06)	STATEWIDE	4	0.000		3 FY 2006 FEDERAL AID 3B(BRIDGE) IN CONJUNCTION WITH FHWA-PREVENTIVE MAINTENANCE INCLUDING PAINT, JOINTS, BEARINGS & DECK REPAIR					
J2	-0781 (006)				BRIDGE REPAIR	0	5,000,000	0	0	5,000,000
PROPOSED BID OPENING YEAR: FY 2006										
PROPOSED BID OPENING DATE:										
COMMISSION PROGRAM DATE :										
20882(06)	STATEWIDE	4	0.000	TRANS	3 FY 06 FTA SECTION 5308 GRANT:JOB ACCESS & REVERSE COMMUTE PROGRAM, ADMINISTERED BY KIBOIS COMMUNITY ACTION FOUNDATION, STIGLER,OK					
J2	-0882 (006)				TRANSIT PROGRAMS	0	6,000,000	0	0	6,000,000
PROPOSED BID OPENING YEAR: FY 2006										
PROPOSED BID OPENING DATE:										
COMMISSION PROGRAM DATE :										
21016(06)	STATEWIDE	4	0.000		3 FY 06 PRELIMINARY ENGINEERING (RESERVED TO BE USED AS NEEDED)					
J2	-1016 (006)				PRELIMINARY ENGINEERING	0	15,000,000	0	0	15,000,000
ENGINEERING CONTRACT YEAR: FY 2006										
ENGINEERING CONTRACT DATE:										
COMMISSION PROGRAM DATE :										
22 PROJECTS	STATEWIDE TOTALS					0	98,772,500	0	500,000	99,272,500
202 PROJECTS	GRAND TOTALS					0	327,968,739	0	2,993,650	330,962,389

PAGE LEFT BLANK INTENTIONALLY

SECTION TWO: METROPOLITAN PLANNING ORGANIZATION PROGRAMS

ISTEA and TEA - 21 emphasize the coordination between the State and the Metropolitan Planning Organizations (MPOs). These Acts require a Transportation Improvement Program (TIP) for each metropolitan area exceeding 50,000 population. TIPs are developed by MPOs, designated by the governor, and dictate priorities for each individual metropolitan area. These TIPs are included without modification in the STIP.

The Department partners with the state's three major MPO areas (Oklahoma City, Tulsa and Lawton) to ensure consistency between the TIPs and the STIP. These ongoing partnerships strengthen the working relationships between the Department and the MPOs in their day-to-day planning activities.

METROPOLITAN PLANNING ORGANIZATIONS (MPO)

Association of Central Oklahoma Governments (ACOG)

Zach D. Taylor, Executive Director
21 East Main, Suite 100
Oklahoma City, Oklahoma 73104
Fax: (405) 234-2200 Telephone:(405) 234-2264

The transportation planning boundary, known as the Oklahoma City Area Regional Transportation Study (OCARTS), includes all of Oklahoma and Cleveland Counties and portions of Canadian, Grady, Logan and McClain Counties.

Indian Nations Council of Governments (INCOG)

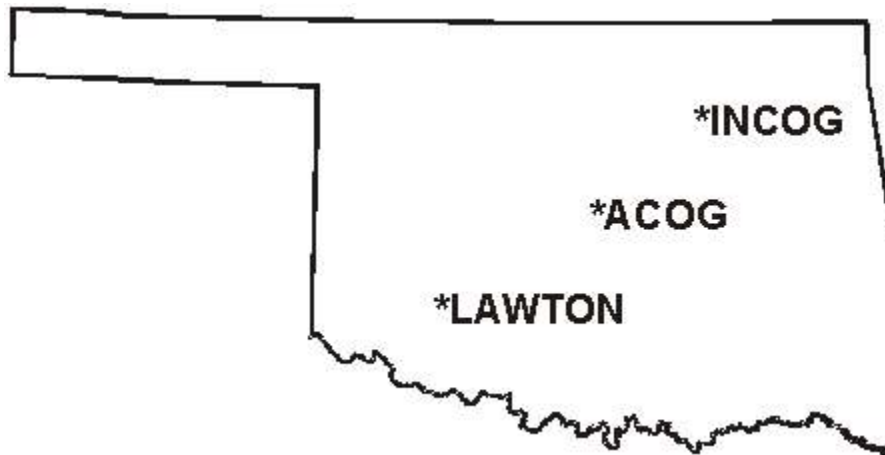
Jerry Lasker, Executive Director
201 West Fifth Street, Suite 600
Tulsa, Oklahoma 74103-4236
Fax:(918) 583-1024 Telephone:(918) 584-7526

The transportation planning boundary includes Tulsa County and portions of Creek, Osage, Rogers and Wagoner Counties.

Lawton Metropolitan Planning Organization (LMPO)

Pat Henry, Chairman
103 Southwest 4th Street
Lawton, Oklahoma 73501-4078
Fax:(580) 581-3375 Telephone:(580) 581-3573

The transportation planning boundary consists of the area within the Lawton city, with minor adjustments, excluding Fort Sill.



**ASSOCIATION OF CENTRAL OKLAHOMA
GOVERNMENTS**

**INDIAN NATIONS COUNCIL
OF GOVERNMENTS**

LAWTON

SECTION THREE: INDIAN RESERVATION ROADS PROGRAM

ISTEA and TEA-21 placed special emphasis on the development of transportation planning procedures consistent with the metropolitan and statewide planning process for roads funded under the Federal Lands Highway Program (FLHP). The Indian Reservation Roads (IRR) Program is one of the transportation activities which is funded by the FLHP. The IRR Program funds are allocated to the Bureau of Indian Affairs (BIA) for the construction and improvement of roads, bridges and transit facilities leading to, and within, Indian reservations or other Indian lands. The funds are distributed based on relative need following the approval of the IRR TIP.

The IRR TIP is a prioritized list (by year) of projects selected by Indian Tribal Governments from tribal TIPs. The BIA receives a tribal TIP from each Indian Tribal Government and places the IRR projects into the IRR TIP. If an IRR project lies within a metropolitan area, it must be included in the MPO TIP. The IRR TIP is included in the STIP without modification.

In Oklahoma, the Indian Tribal Governments, Bureau of Indian Affairs, State and MPOs keep an open channel of communication and are partners in the transportation planning and decision-making process.

**INDIAN RESERVATION ROADS (IRR)
TRANSPORTATION IMPROVEMENT PROGRAM
FEDERAL LANDS HIGHWAY PROGRAM, 23 USC 204**

State:Oklahoma

STATE TOTALS

<u>REGION</u>	<u>FFY 2003</u>	<u>FFY 2004</u>	<u>FFY 2005</u>	<u>FFY 2003-2005</u>
Southern Plains				
(FFS 903)	\$2,300,000	\$4,250,000	\$1,725,000	\$8,275,000
(FFS 931)	\$10,871,228	\$9,357,000	\$8,049,000	\$28,277,228
Eastern				
(FFS 903)	\$ 2,310,001	\$ 2,725,000	\$ 1,716,667	\$ 6,751,668
(FFS 931)	\$25,821,366	\$23,327,990	\$23,299,646	\$72,449,002

The above funding information was provided to the State by FHWA for inclusion in the STIP.

Southern Plains

Eastern Oklahoma

SECTION FOUR: THE PROCESS

The State of Oklahoma, as well as MPOs and Indian Tribal Governments, is proactive in fostering and assuring a full and open access public involvement process when developing the STIP and TIPs. Timely, accurate and complete information about transportation issues and processes is made available to the public through notices and by providing public access to the preliminary documents. Citizens are provided the opportunity and are encouraged to review and comment during the initial development phase and on major revisions.

The following section includes public comments, Certification and the adopted STIP and TIP Development/Amendment Process. This process, agreed to by the state, FHWA, FTA and MPOs, is designed to ensure consistency and cooperation in developing Oklahoma's transportation system.

**PROCEDURES FOR DEVELOPING AND AMENDING
THE OKLAHOMA STATEWIDE TRANSPORTATION IMPROVEMENT PROGRAM
AND THE
OKLAHOMA METROPOLITAN PLANNING ORGANIZATIONS
TRANSPORTATION IMPROVEMENT PROGRAMS**

Section 1203(h) of the Transportation Equity Act for the 21st Century (TEA-21) requires, "The Metropolitan Planning Organization designated for a metropolitan area, in cooperation with the State and any affected transit operator, shall develop a transportation improvement program for the area for which the organization is designated." In addition, Section 1204(f) of TEA-21 requires that, "Each State shall develop a transportation improvement program for all areas of the State. With respect to each metropolitan area in the State, the program shall be developed in cooperation with the metropolitan planning organization (MPO) designated for the metropolitan area under section 134 of this title and section 5303 of title 49." In accordance with these requirements, the Oklahoma Department of Transportation (ODOT) in cooperation with the Association of Central Oklahoma Governments (ACOG), Indian Nations Council of Governments (INCOG), Lawton Metropolitan Area Planning Commission (LMAPC), Federal Highway Administration (FHWA) and the Federal Transit Administration (FTA), has developed the following procedures and deadlines for coordinating and approving the Statewide Transportation Improvement Program (STIP) and the Transportation Improvement Programs (TIP).

STIP AND TIP DEVELOPMENT PROCEDURES AND DEADLINES

NO.	PROCEDURE	DEADLINE
(1)	<p>The MPOs will begin the annual preparation of a 3-year TIP and ODOT will begin the annual preparation of the 3-year STIP. All projects within the boundaries of a Metropolitan Study area requiring Federal participation, excluding projects undertaken on the National Highway System and pursuant to the Bridge and Interstate Maintenance programs, will be selected by the MPOs designated for such area in consultation with the State and in conformance with the approved Long Range Transportation Plan for such area. Projects undertaken on the National Highway System or pursuant to the Bridge and Interstate Maintenance programs, will be selected by the State in cooperation with the MPOs. In areas of the state not covered by an MPO, all projects in the STIP will be selected by the State in cooperation with the affected local officials.</p>	OCTOBER 1

NO.	PROCEDURE	DEADLINE
(2)	ODOT will request the FHWA to provide a list of Indian Reservation Roads (IRR) to be included in the STIP and TIPs.	OCTOBER 15
(3)	ODOT will provide ACOG and INCOG with a written estimate of anticipated apportionments and obligation authority to be used for preparing their TIPs.	NOVEMBER 1
(4)	FHWA will provide ODOT with a current list of Indian Reservation Roads (IRR). FTA will provide ODOT with a list of all Transit Programs and Funds to be included in each fiscal year of the STIP and TIPs.	DECEMBER 30
(5)	ODOT will provide the MPOs a list of all Federal Funded Forest Highway, Public Lands, Railroad, County Roads, City Streets, City Bridges, Highway, Enhancement projects and FTA Section 5303 funds available to be included in the TIPs for ACOG, INCOG and LMAPC areas.	JANUARY 15
(6)	MPOs will provide a written response to the ODOT indicating if any specific problem(s) exist and the action necessary to correct such problem(s).	FEBRUARY 28
(7)	MPOs will provide ODOT a copy of the Preliminary TIPs for review and comments prior to public distribution.	APRIL 15
(8)	ODOT will provide a written response to the MPOs indicating if any specific problem(s) exist and the action necessary to correct the Preliminary TIPs.	APRIL 30

NO	PROCEDURE	DEADLINE
(9)	MPOs will distribute Preliminary TIPs for public review and comments in accordance with Section 1203 (h) (4) of TEA-21. A minimum of twenty-one (21) days, from date of first publication, will be provided for public review and comments. All substantive comment(s) and appropriate responses will be included in the Final TIPs.	MAY 1
(10)	ODOT will conduct a review/revision of the Construction Work Plan.	JUNE 1
(11)	A copy of the Final TIPs will be provided to ODOT for review and approval. ODOT will provide the MPOs written notification approving the Final TIPs and the documents will then be included in the STIP without modification.	JUNE 15
(12)	The first three years of the revised Construction Work Plan will be included in the Preliminary STIP.	JULY 1
(13)	ODOT will provide MPOs a list of the revised state projects in their areas.	JULY 10
(14)	The Preliminary STIP will be distributed to Federal, State and local Government agencies, Indian Tribal Governments, the MPOs, representatives of transportation employees and the public for review and comments.	JULY 21
(15)	After reviewing the revised state projects, the MPOs will provide written comments to ODOT.	AUGUST 15
(16)	All substantive written comments received on the Preliminary STIP will be addressed and included in the Final STIP for presentation to the Oklahoma Transportation Commission for approval. The Final STIP, including the TIPs, will then be forwarded to FHWA and FTA for formal approval prior to October 1 implementation.	SEPTEMBER OTC MEETING
(17)	Amendment process begins.	OCTOBER 1

STIP AND TIP AMENDMENT PROCEDURES

(1)	When the MPO approves an amendment to the TIP, a copy of the amendment will be forwarded to ODOT for approval, as the Governor's Designee, and addition to the STIP. ODOT will forward notification of the amendment to FHWA and FTA for review and comment. The MPO will be responsible for advertising the amendment and providing an opportunity for public review and comment in accordance with Section 1203 (h)(4) of TEA-21. The public notice must allow a minimum of 14 days from first date of publication for public review and comment. MPO will provide ODOT with the publication date, any written substantive comments and appropriate responses.
(2)	In case of conflict with MPO amendment request, ODOT will provide a written response within 15 calendar days of receipt of request, indicating the problem and the action necessary to correct the problem. Once the conflict has been resolved, ODOT will provide the MPO written approval of the amendment and amend the STIP.
(3)	If ODOT approves an amendment to the STIP which is within the ACOG, INCOG or LMAPC metropolitan study area, ODOT will forward notification of the amendment to FHWA and FTA for review and comment. ODOT will then make a written request to the MPO to amend the TIP. ODOT will provide the MPO any written substantive comments and appropriate responses.
(4)	In case of conflict with ODOT amendment request, the MPO will provide a written response within 15 calendar days of receipt of request, indicating the problem and the action necessary to correct the problem. Once the conflict has been resolved, the MPO will amend their TIP and provide ODOT with written approval of the amendment.
(5)	When the Oklahoma Transportation Commission approves a Federally funded project on the State Highway System and adds it to a currently approved STIP, ODOT will forward notification of amendment to FHWA and FTA for review and comment. ODOT is responsible for advertising the project for public review in accordance with Section 1204(f) of TEA-21. If the Transportation Commission approves a County Road, County Bridge, City Street, City Bridge or other Local Government entity sponsored project, the sponsoring local governmental entity will be responsible for advertising the project as an addition to the STIP. The public notice will allow a minimum of 14 days from first date of publication for public review and comment.
(6)	Projects within any year of the current 3 year STIP can be moved to any other year without requiring a formal amendment.

**APPROVAL OF PROCEDURES AND DEADLINES
FOR DEVELOPING
AND AMENDING THE STIP AND TIP**

In order to develop or amend the Transportation Improvement Program for the three Metropolitan areas and the Statewide Transportation Improvement Program for the State of Oklahoma, these procedures have been prepared by the Oklahoma Department of Transportation in cooperation with the Association of Central Oklahoma Governments, Indian Nations Council of Governments, Lawton Metropolitan Area Planning Commission, Federal Highway Administration and Federal Transit Administration. Each Metropolitan Planning Organization will be responsible for completing and amending their Transportation Improvement Program in accordance with these procedures. The Oklahoma Department of Transportation will then be responsible for developing and amending the Statewide Transportation Improvement Program and for coordinating these efforts with the Federal Highway and Federal Transit Administration. Any changes to specific items or deadlines presented in this procedural guide will require formal approval of the undersigned agencies and MPOs.

We, the undersigned, approve these procedures and deadlines for developing and amending the STIP and TIP. These revised procedures will become effective May 2003.

DATE SIGNED


AGENCY APPROVAL

5-20-03



Gary Ridley, Director
Oklahoma Department of Transportation

6/19/03




Walter J. Kudzia, Division Administrator
Federal Highway Administration

7/2/03



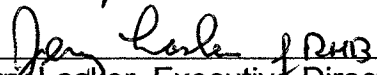
Robert C. Patrick, Regional Administrator
Federal Transit Administration

7/15/03



Zach D. Taylor, Executive Director
Association of Central Oklahoma Governments

5/21/03



Jerry Lasker, Executive Director
Indian Nations Council of Governments

7/10/03



Pat Henry, Chairman
Lawton Metropolitan Planning Organization

Joint Memorandum

CERTIFICATION
STATEWIDE TRANSPORTATION IMPROVEMENT PROGRAM
FEDERAL FISCAL YEARS 2004-2005-2006

In accordance with 23 CFR 450.220, the Oklahoma Department of Transportation hereby certifies that the transportation planning process is being carried out in accordance with the following requirements:

- ▶ Title 49 U.S.C., Section 5323(k) and 23 U.S.C. 135 and CFR part 450.220;
- ▶ Title IV of the Civil Rights Act of 1964 and Title VI Assurance executed by each State under 23 U.S.C. 324 and 29 U.S.C. 794;
- ▶ Section 1101 (b) of the Transportation Equity Act for the 21st Century regarding the involvement of Disadvantage Business Enterprises in Federal Highway Administration and Federal Transit Administration funded projects;
- ▶ Provisions of the Americans with Disabilities Act of 1990 and the U.S. DOT implementing regulation;
- ▶ Provision of 49 CFR Part 20 regarding restrictions on influencing certain federal activities.

In addition to these certifications, 23 CFR Section 450.216 describes a number of requirements that the Oklahoma Department of Transportation ensures are met with submission of the Statewide Transportation Improvement Program (STIP). These requirements are as follows:

- ▶ Public involvement was provided for in the development of the FFY 2004-2006 STIP as required by 23 CFR Section 450.212;
- ▶ The Transportation Improvement Programs for Oklahoma's three metropolitan planning areas (Oklahoma City, Tulsa and Lawton) are included without modification and have been approved by the Governor or his designee;
- ▶ The STIP contains only projects which are consistent with the Oklahoma Statewide Intermodal Transportation Plan;
- ▶ The STIP is financially constrained during each fiscal year;
- ▶ The STIP includes a list of priority projects to be carried out each year;
- ▶ The STIP includes all regionally significant transportation projects requiring action by the Federal Highway Administration or Federal Transit Administration.



Gary M. Ridley
Director of Transportation



Date

6-24-03

APPROVAL DATES

**OKLAHOMA TRANSPORTATION COMMISSION
(000)**

**ASSOCIATION OF CENTRAL OKLAHOMA GOVERNMENTS
(000)**

**INDIAN NATIONS COUNCIL OF GOVERNMENTS
(000)**

**LAWTON METROPOLITAN AREA PLANNING COMMISSION
(000)**

**FEDERAL HIGHWAY ADMINISTRATION
(000)**

**FEDERAL TRANSIT ADMINISTRATION
(000)**