

# **S**TATEWIDE **T**RANSPORTATION **I**MPROVEMENT **P**ROGRAM

*Oklahoma Department of Transportation*



Planning & Research Division

October 2004

**FFY 2005, 2006 & 2007**

# **OKLAHOMA STATEWIDE TRANSPORTATION IMPROVEMENT PROGRAM (STIP) FOR FFY 2005 - 2007**

Prepared by:

**The Department of Transportation**

In cooperation with:

Federal Highway Administration (FHWA)  
Federal Transit Administration (FTA)  
Association of Central Oklahoma Governments (ACOG)  
Indian Nations Council of Governments (INCOG)  
Lawton Metropolitan Planning Organization (LMPO)

This document is available for public view by selecting  
**ODOT Public Information at ODOT's Web site:**  
**<http://www.okladot.state.ok.us>**

All comments concerning the STIP can be submitted to **[dborelli@odot.org](mailto:dborelli@odot.org)** or mailed to:

**The Oklahoma Department of Transportation  
Planning and Research Division  
200 N.E. 21<sup>st</sup> Street  
Oklahoma City, Oklahoma 73105-3204**

## CONTENTS

<b>Executive Introduction.....</b>	<b>3</b>
<b>What is the STIP.....</b>	<b>7</b>
<b>Section I: State Program .....</b>	<b>9</b>
FFY 2005 .....	17
FFY 2006 .....	83
FFY 2007 .....	133
<b>Section II: Metropolitan Planning Organizations Program .....</b>	<b>175</b>
ACOG .....	179
INCOG .....	290
LAWTON .....	334
<b>Section III: Indian Reservation Roads Program.....</b>	<b>354</b>
<b>Section IV: The Process .....</b>	<b>428</b>
<b>Section V: Federal Lands.....</b>	<b>446</b>

An exemplary transportation system provides a solid backbone which is vital to the state's economic evolution. We must continue our efforts to build and maintain Oklahoma's largest investment – its transportation system.

With the help of your area planning organizations, we are continuously identifying areas requiring new facilities and those needing improvements. This compilation is a financially constrained three-year planning guide spanning Fiscal Years 2005 - 2007 and will assist us in expanding and repairing your transportation infrastructure.

Our planning process allows us to organize our needs and use our resources effectively. The inadequate budget creates a backlog and need for construction and maintenance of our decades-old structures. Employees continue to excel although handed less with which to work. We are held accountable everyday and must continue to perform and reach for excellence, sustaining a successful transportation foundation as it is Oklahoma's economic backbone.



ODOT Director Gary Ridley visits with civic groups on the importance of maintaining our transportation infrastructure.

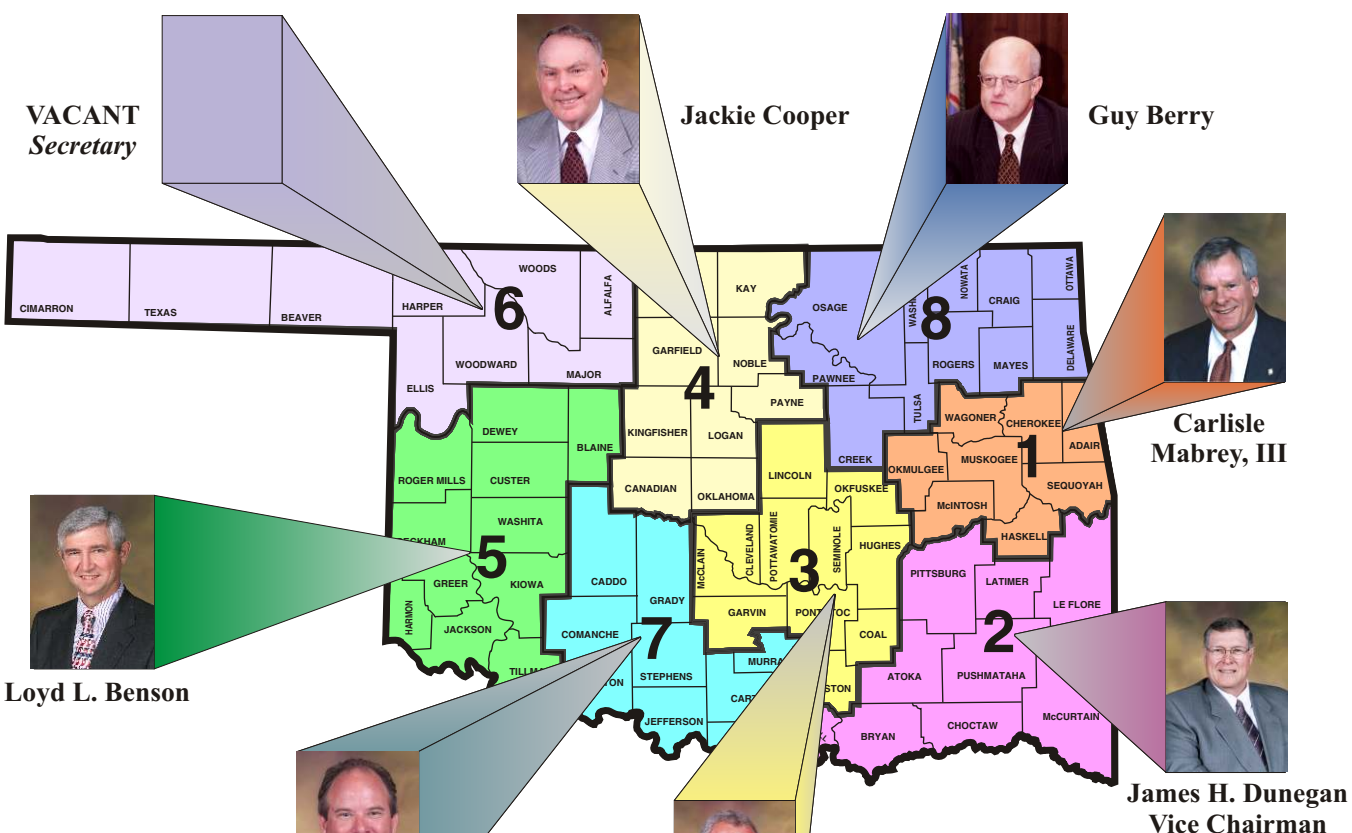
Each part of our state's transportation system from our 112,500 miles of roads, to our 3,743 miles of railroads, our growing number of bike and walking trails, our airports and buses and to our invaluable navigational system, is essential to our functions as a state. With input from the public and proper planning, we will continue to preserve and expand these assets with the highest level of service possible.

A handwritten signature in black ink that reads "Gary M. Ridley". The signature is fluid and cursive.


Gary M. Ridley, P.E.  
ODOT Director

# Oklahoma Department of Transportation 2004

## Oklahoma Transportation Commission



VACANT  
*Secretary*



Jackie Cooper



Guy Berry



Carlisle  
Mabrey, III



Loyd L. Benson




James H. Dunegan  
Vice Chairman




Brad Burgess



Dan Overland  
Chairman



Secretary of Transportation  
Phil Tomlinson



Director of Transportation  
Gary Ridley, P.E.

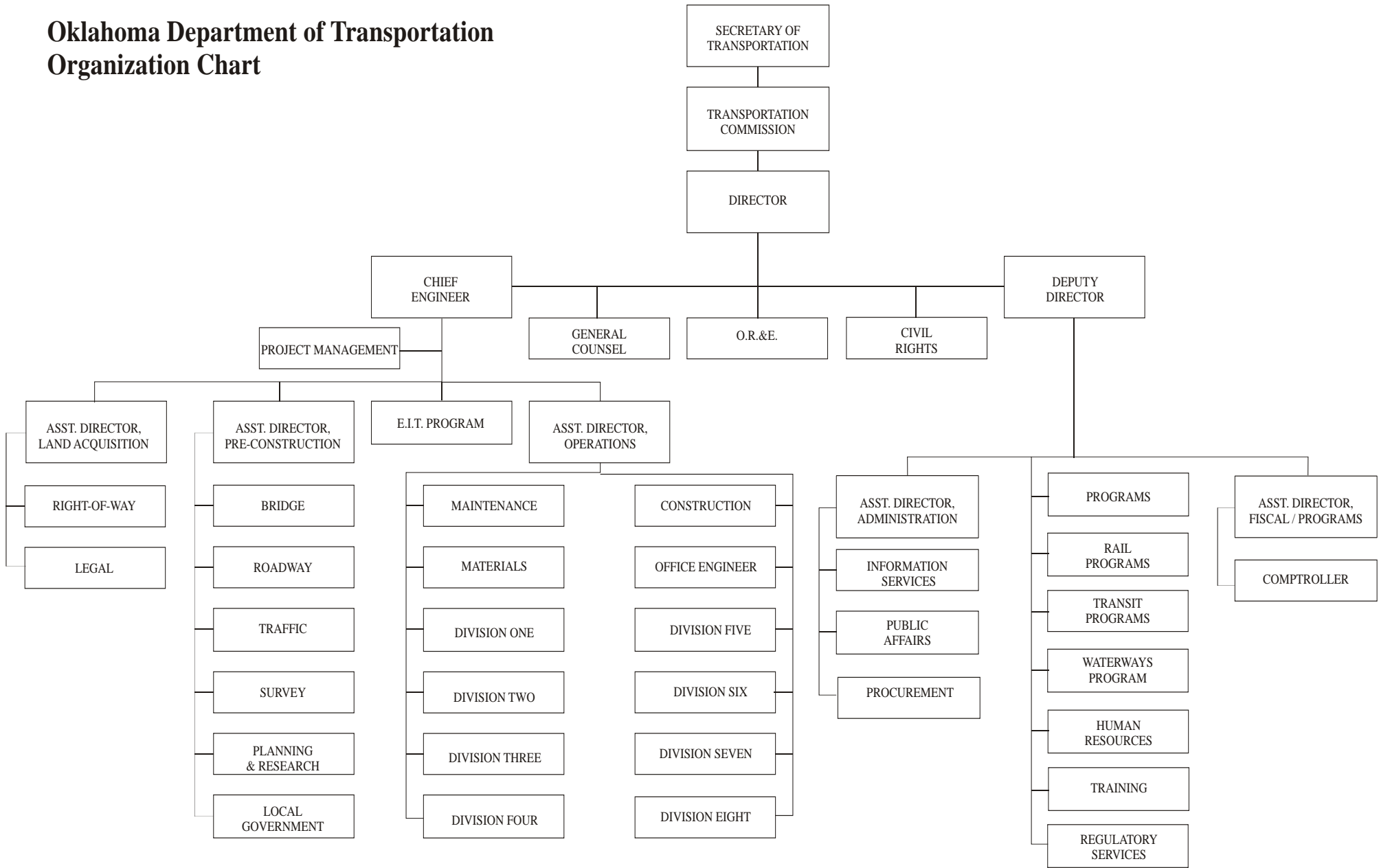
# **EXECUTIVE INTRODUCTION**

The mission of the Oklahoma Department of Transportation is to provide a safe, economical and effective transportation network for the people, commerce and communities of Oklahoma.

The Oklahoma Department of Transportation Commission develops a Statewide Intermodal Transportation Plan and a Transportation Improvement Program for all areas of the state. The plan and program facilitate the development, management and operation of safe transportation systems. The Commission is authorized by statute to apply for and administer federal funds available for transportation.

The Commission would like to thank all citizens, federal agencies, elected and appointed officials, Indian Tribal Governments, Metropolitan Planning Organizations and transportation users for their time and effort in providing input for this program.

# Oklahoma Department of Transportation Organization Chart



*Gary M. Ridley*  
 \_\_\_\_\_  
 Director of Transportation  
 Gary Ridley

March 11, 2003  
 \_\_\_\_\_  
 Date

## **WHAT IS THE STIP**

The Statewide Transportation Improvement Program (STIP) is a financially constrained program which details the utilization of Oklahoma's federal and state transportation funds appropriated for regionally significant projects requiring federal action. It includes a list of priority transportation projects to be carried out in a three (3) year period. The purpose of the STIP is to educate the public on future transportation projects and to assure that federal funds are spent on projects selected from approved long range plans.

This STIP was developed under the guidelines provided by the Transportation Equity Act for the 21<sup>st</sup> Century (TEA 21), passed by Congress in 1998. The purpose of TEA-21 is to build on initiatives established in the Intermodal Surface Transportation Efficiency Act of 1991 (ISTEA). The new act combines the continuation and improvement of current programs with new initiatives to meet the challenges of improving safety as traffic volumes continue to increase.

The Oklahoma Department of Transportation is committed to a statewide system integrating all transportation modes and the STIP assists in achieving a system that provides for the safe and efficient movement of people and products.



## **SECTION 1:**

### **STATE PROGRAM**

The **STIP** contains three (3) years (2005 - 2007) of programmed State Highway, Federal-Aid County, Urban and Metropolitan projects. Projects are programmed by the Federal Fiscal Year which runs from October 1 through September 30 of each year. Funding for projects is dependent upon the continued federal funding made available through the Federal Highway Administration and the Federal Transit Administration. If federal funding received from these agencies varies from original estimates, the number of projects included in any one year will be revised accordingly.

**STATEWIDE TRANSPORTATION IMPROVEMENT PROGRAM  
FEDERAL FISCAL YEARS 2005 - 2007  
PROJECTED REVENUES AND EXPENDITURES**

FEDERAL FISCAL YEAR	FUNDING SOURCE	PROJECTED REVENUE	ESTIMATED PROGRAMMED EXPENDITURES
<b>2005</b>	FHWA	\$458,374,000.00	\$441,304,931.00
	SPECIAL PROJECTS	\$30,000,000.00	\$30,000,000.00
	FTA	\$21,050,000.00	\$21,050,000.00
	STATE	\$0.00	\$0.00
	LOCAL	\$28,547,934.00	\$28,547,934.00
	ADVANCED FEDERAL	\$13,175,000.00	\$13,175,000.00
	IRR/BIA	\$52,679,990.00	\$52,679,990.00
	<b>SUB-TOTAL</b>	<b>\$603,826,924.00</b>	<b>\$586,757,855.00</b>
<b>2006</b>	FHWA	\$465,250,000.00	\$482,968,635.00
	SPECIAL PROJECTS	\$30,000,000.00	\$30,000,000.00
	FTA	\$21,050,000.00	\$21,050,000.00
	STATE	\$0.00	\$0.00
	LOCAL	\$19,943,175.00	\$19,943,175.00
	ADVANCED FEDERAL	\$0.00	\$0.00
	IRR/BIA	\$39,985,313.00	\$39,985,313.00
	<b>SUB-TOTAL</b>	<b>\$576,228,488.00</b>	<b>\$593,947,123.00</b>
<b>2007</b>	FHWA	\$472,220,000.00	\$466,954,725.00
	SPECIAL PROJECTS	\$30,000,000.00	\$30,000,000.00
	FTA	\$21,050,000.00	\$21,050,000.00
	STATE	\$0.00	\$0.00
	LOCAL	\$6,622,637.00	\$6,622,637.00
	ADVANCED FEDERAL	\$0.00	\$0.00
	IRR/BIA	Not Available	Not Available
	<b>SUB-TOTAL</b>	<b>\$529,892,637.00</b>	<b>\$524,627,362.00</b>
<b>TOTALS</b>	FHWA	\$1,395,844,000.00	\$1,391,228,291.00
	SPECIAL PROJECTS	\$90,000,000.00	\$90,000,000.00
	FTA	\$63,150,000.00	\$63,150,000.00
	STATE	\$0.00	\$0.00
	LOCAL	\$55,113,746.00	\$55,113,746.00
	ADVANCED FEDERAL	\$13,175,000.00	\$13,175,000.00
	IRR/BIA	\$92,665,303.00	\$92,665,303.00
	<b>GRAND TOTALS</b>	<b>\$1,709,948,049.00</b>	<b>\$1,705,332,340.00</b>

## FEDERAL PROJECT FUNDING INFORMATION

PREFIX	FUNDING RATIO	DESCRIPTION
ACxxx	Various	Advance Construction - when preceding any other prefix in this table.
*****Y	Various	The suffix "Y" indicates the use of "Soft Match Credit".
Xxx-XXX	Various	A combination of prefixes with a "Dash" separating the prefix indicates a project is being funded from more than one fund source.
BHF	80/20	Bridge Rehabilitation - on principal arterial, minor arterial and major collector routes.
BHI	90/10	Bridge Rehabilitation - on interstate
BHO	80/20	Bridge Rehabilitation - on local roads or minor collector routes.
BRF	80/20	Bridge Replacement - on principal arterial, minor arterial and major collector routes.
BRI	90/10	Bridge Replacement - on interstate
BRO	80/20	Bridge Replacement - on local roads or minor collector routes.
BRO-NBIL	80/20	Bridge Replacement used to replace low-water crossing.
BRO-NBIP	80/20	Bridge Painting
BRO-NBIS	80/20	National Bridge Inventory, Inspection and Classification
BR-NBID	80/20	Bridges destroyed prior to 1965
BR-NBIH	80/20	Inventory of Historic Bridges
CMA	80/20	Congestion Mitigation & Air Quality
CMAG	100	Congestion Mitigation & Air Quality Safety
CMAI	90/10	Congestion
DBE		Disadvantaged Business Enterprises

## FEDERAL PROJECT FUNDING INFORMATION

DPI	80/20	Innovative Project
DPI-NH	80/20	Innovative Project, using National Highway Funds
DPM	80/20	Priority Intermodal Project
DPR	80/20	Rural Access
DSB	80/20	Donor State Bonus
DSB-C	80/20	Donor State Bonus County Road or Bridge
DSB-M	80/20	Donor State Bonus - Small Urban Areas
DSB-O	80/20	Donor State Bonus, ACOG Area
DSB-T	80/20	Donor State Bonus, INCOG Area
DSBI	90/10	Donor State Bonus, Interstate System
FH	100	Public Lands - Forest Highways
HDP	80/20	Demo Project: Pond Creek
I	90/10	Interstate Construction
IM	90/10	Interstate Maintenance
MA	80/20	Minimum Allocation
NH	80/20	National Highway System
NHG	100	National Highway System, Safety
NHI	Various	National Highway System used on Interstate System
NHIG	100	National Highway System used on Interstate System for At-Grade Crossing
PL	80/20	Metropolitan Planning
RD	80/20	Mandatory Research Funding
RPT	Various	Rural Public Transportation
SPR	80/20	Statewide Planning & Research Program
STP	80/20	Surface Transportation Program

### FEDERAL PROJECT FUNDING INFORMATION

STPG	100	Surface Transportation Program - Safety
STPI	Various	Surface Transportation Program used on Interstate
TP	80/20	Transit Planning
TT	80/20	Technology Transfer

**OKLAHOMA DEPARTMENT OF TRANSPORTATION  
CONSTRUCTION PROGRAM - FEDERAL FISCAL YEAR 2005**

<b>FFY 2005</b>	<b>TOTAL PROJECTS: 358</b>			<b>COUNTY TOTAL</b>	<b>\$511,617,865</b>
<b>ADVANCED TOTAL \$13,175,000</b>	<b>FEDERAL TOTAL \$469,894,931</b>	<b>STATE TOTAL \$0</b>	<b>OTHER TOTAL \$28,547,934</b>		
<b>COUNTY: ADAIR</b>	<b>TOTAL PROJECTS: 2</b>			<b>COUNTY TOTAL</b>	<b>\$8,917,630</b>
<b>ADVANCED TOTAL \$0</b>	<b>FEDERAL TOTAL \$8,875,630</b>	<b>STATE TOTAL \$0</b>	<b>OTHER TOTAL \$42,000</b>		
20459(04) BRO-101D(055)CO COUNTY: ADAIR DIV. 1 COBRGE 0.25 MILES  PROPOSED BID OPENING YEAR: 2005	BRIDGE AND APPROACHES COUNTY BRIDGE: 0.3 MILES SOUTH AND 0.7 MILES WEST OF SOUTH JCT SH-51/SH-59			ADVANCED FED FEDERAL	\$168,000
				STATE	\$0
				OTHER	\$42,000
				<b>TOTAL</b>	<b>\$210,000</b>
16710(04) STPY-101A(012) COUNTY: ADAIR DIV. 1 US059 2 MILES  PROPOSED BID OPENING YEAR: 2005	GRADE, DRAIN & SURFACE US 59 FROM WATTS NORTH 2.0 MILES (4 LANES) (BR=16631(04)) SMC 80/20			ADVANCED FED FEDERAL	\$8,707,630
				STATE	\$0
				OTHER	\$0
				<b>TOTAL</b>	<b>\$8,707,630</b>
<b>COUNTY: ALFALFA</b>	<b>TOTAL PROJECTS: 3</b>			<b>COUNTY TOTAL</b>	<b>\$6,710,886</b>
<b>ADVANCED TOTAL \$0</b>	<b>FEDERAL TOTAL \$6,565,886</b>	<b>STATE TOTAL \$0</b>	<b>OTHER TOTAL \$145,000</b>		
18712(04) BRO-102D(037)CO COUNTY: ALFALFA DIV. 6 COBRGE 0.2 MILES  PROPOSED BID OPENING YEAR: 2005	BRIDGE AND APPROACHES BRIDGE & APPROACHES OVER TRIBUTARY TO EAST CLAY CREEK, 5.3 MI. N. & 2.6 MI. W. OF HELENA			ADVANCED FED FEDERAL	\$115,000
				STATE	\$0
				OTHER	\$145,000
				<b>TOTAL</b>	<b>\$260,000</b>
10431(09) BRFY-102B(075) COUNTY: ALFALFA DIV. 6 SH011 2.995 MILES  PROPOSED BID OPENING YEAR: 2005	BRIDGE & APPROACHES SH-11 @ SALT FORK, SURFACING FOR 10431(04),(08)& CONSTRUCT BRIDGE "A"			ADVANCED FED FEDERAL	\$6,314,700
				STATE	\$0
				OTHER	\$0
				<b>TOTAL</b>	<b>\$6,314,700</b>

**OKLAHOMA DEPARTMENT OF TRANSPORTATION  
CONSTRUCTION PROGRAM - FEDERAL FISCAL YEAR 2005**

20837(05)	BRFY-102B(070)RW	RIGHT OF WAY	ADVANCED FED	
COUNTY: ALFALFA		US-64 OVER AN UNNAMED CREEK, 2.7 MI EAST OF THE WOODS COUNTY LINE	FEDERAL	\$136,186
DIV. 6	US064 0.01 MILES	RW FOR 20837(04)	STATE	\$0
			OTHER	\$0
PROPOSED BID OPENING YEAR: 2005			TOTAL	\$136,186

**COUNTY: ATOKA** **TOTAL PROJECTS: 3** **COUNTY TOTAL \$765,000**

**ADVANCED TOTAL \$0** **FEDERAL TOTAL \$612,000** **STATE TOTAL \$0** **OTHER TOTAL \$153,000**

17620(04)	BRF-103C(023)CO	BRIDGE AND APPROACHES	ADVANCED FED	
COUNTY: ATOKA		CO. BR. OVER BREADTOWN CREEK, 5.8 MILES NORTH AND 4.8 MILES EAST	FEDERAL	\$248,000
DIV. 2	COBRGE 0.2 MILES	OF STRINGTOWN	STATE	\$0
			OTHER	\$62,000
PROPOSED BID OPENING YEAR: 2005			TOTAL	\$310,000

20153(04)	BRO-103D(046)CO	BRIDGE AND APPROACHES	ADVANCED FED	
COUNTY: ATOKA		COUNTY BRIDGE & APPROACHES OVER LITTLE ROCK CREEK, 1.8 MILES WEST	FEDERAL	\$220,000
DIV. 2	COBRGE 0.2 MILES	& 0.3 MILES NORTH OF LANE	STATE	\$0
			OTHER	\$55,000
PROPOSED BID OPENING YEAR: 2005			TOTAL	\$275,000

21103(04)	BRO-103D(059)CO	BRIDGE AND APPROACHES	ADVANCED FED	
COUNTY: ATOKA		COUNTY BRIDGE OVER DELAWARE CREEK, 8.3 MILES SOUTH AND 1.0 MILES	FEDERAL	\$144,000
DIV. 2	COBRGE 0.3 MILES	WEST OF LANE	STATE	\$0
			OTHER	\$36,000
PROPOSED BID OPENING YEAR: 2005			TOTAL	\$180,000

**COUNTY: BEAVER** **TOTAL PROJECTS: 4** **COUNTY TOTAL \$8,213,646**

**ADVANCED TOTAL \$0** **FEDERAL TOTAL \$8,011,646** **STATE TOTAL \$0** **OTHER TOTAL \$202,000**

21209(04)	BRO-104D(035)CO	BRIDGE AND APPROACHES	ADVANCED FED	
COUNTY: BEAVER		BRIDGE AND APPROACHES ON COUNTY ROAD (EW 29) OVER FULTON CREEK	FEDERAL	\$272,000
DIV. 6	COBRGE 0.2 MILES	APPROX. 2.0 MIS. S. & 4.8 MIS. W. OF THE US 83/US 412 INTER. @ BRYAN'S	STATE	\$0
		CORNER	OTHER	\$68,000
PROPOSED BID OPENING YEAR: 2005			TOTAL	\$340,000

**OKLAHOMA DEPARTMENT OF TRANSPORTATION  
CONSTRUCTION PROGRAM - FEDERAL FISCAL YEAR 2005**

21210(04)	BRF-104C(036)CO	BRIDGE AND APPROACHES	ADVANCED FED
COUNTY: BEAVER		BRIDGE & APPROACHES ON COUNTY ROAD (EW 18) OVER SIX MILE CREEK	FEDERAL \$256,000
DIV. 6	COBRGE 0.003 MILES	APPROX.4.5 MIS. S. AND 3.6 MIS. W. OF BEAVER	STATE \$0
			OTHER \$64,000
			<u>TOTAL \$320,000</u>

PROPOSED BID OPENING YEAR: 2005

21211(04)	BRF-104C(037)CO	BRIDGE AND APPROACHES	ADVANCED FED
COUNTY: BEAVER		BRIDGE AND APPROACHES ON COUNTY ROAD (EW18) OVER HOME CREEK	FEDERAL \$280,000
DIV. 6	COBRGE 0.2 MILES	APPROX.4.5 MILES S. AND 1.6 MIS. W. OF BEAVER	STATE \$0
			OTHER \$70,000
			<u>TOTAL \$350,000</u>

PROPOSED BID OPENING YEAR: 2005

14972(04)	STPY-004B(170)	GRADE, DRAIN & SURFACE	ADVANCED FED
COUNTY: BEAVER		US-83/270 FROM THE NORTH US-64 JCT NORTH TO THE KANSAS STATE LINE	FEDERAL \$7,203,646
DIV. 6	US083 6.76 MILES	SMC 80/20	STATE \$0
			OTHER \$0
			<u>TOTAL \$7,203,646</u>

PROPOSED BID OPENING YEAR: 2005

**COUNTY: BECKHAM** **TOTAL PROJECTS: 5** **COUNTY TOTAL \$8,387,884**

**ADVANCED TOTAL \$0** **FEDERAL TOTAL \$8,024,884** **STATE TOTAL \$0** **OTHER TOTAL \$363,000**

20339(04)	BRO-105D(068)CO	BRIDGE AND APPROACHES	ADVANCED FED
COUNTY: BECKHAM		COUNTY BRIDGE OVER A TRIBUTARY OF STARVATION CREEK, 6.8 MILES WEST	FEDERAL \$192,000
DIV. 5	COBRGE 0.2 MILES	AND 2.0 MILES NORTH OF SAYRE	STATE \$0
			OTHER \$58,000
			<u>TOTAL \$250,000</u>

PROPOSED BID OPENING YEAR: 2005

21321(04)	STP-105B(084)UR	GRADE, DRAIN AND SURFACE	ADVANCED FED
COUNTY: BECKHAM		GRADE-DRAIN-SURFACE: PIONEER RD. FROM 20TH ST. N. TO 13TH ST. IN ELK	FEDERAL \$750,000
DIV. 5	CT ST 1 MILES	CITY(RECONSTRUCT TO 4 LANE) (S26)	STATE \$0
			OTHER \$250,000
			<u>TOTAL \$1,000,000</u>

PROPOSED BID OPENING YEAR: 2005

21414(04)	BRO-105D(088)CO	BRIDGE AND APPROACHES	ADVANCED FED
COUNTY: BECKHAM		BRIDGE AND APPROACHES OVER LITTLE TURKEY CREEK, 4.5 MILES NORTH	FEDERAL \$220,000
DIV. 5	COBRGE 0.2 MILES	AND 0.9MILES WEST OF ERICK	STATE \$0
			OTHER \$55,000
			<u>TOTAL \$275,000</u>

PROPOSED BID OPENING YEAR: 2005



**OKLAHOMA DEPARTMENT OF TRANSPORTATION  
CONSTRUCTION PROGRAM - FEDERAL FISCAL YEAR 2005**

14969(19)	STPY-105B(010)	SURFACE	ADVANCED FED
COUNTY: BECKHAM		SH-6 FR SH 55E EXTEND NORTH 6.2 MILES. (APPROX 4.7 MILES ON NEW	FEDERAL \$5,750,000
DIV. 5	SH006 6.2 MILES	ALIGNMENT)(SURFACE FOR 14969(08) ECON CORRIDOR ROUTE	STATE \$0
		SMC 80/20	OTHER \$0
PROPOSED BID OPENING YEAR: 2005			TOTAL \$5,750,000

20296(04)	IMY-0040-1(074)025	BRIDGE REDECKING & REHAB	ADVANCED FED
COUNTY: BECKHAM		I-40: BRIDGE DECK REPLACEMENT AT MILE POST 25	FEDERAL \$1,112,884
DIV. 5	IS040 0.05 MILES	SMC=90/10	STATE \$0
			OTHER \$0
PROPOSED BID OPENING YEAR: 2005			TOTAL \$1,112,884

<b>COUNTY: BLAINE</b>	<b>TOTAL PROJECTS: 2</b>	<b>COUNTY TOTAL \$550,000</b>
<b>ADVANCED TOTAL \$0</b>	<b>FEDERAL TOTAL \$330,000</b>	<b>STATE TOTAL \$0</b>
		<b>OTHER TOTAL \$220,000</b>

20120(04)	BRO-106D(044)CO	BRIDGE AND APPROACHES	ADVANCED FED
COUNTY: BLAINE		COUNTY BRIDGE & APPROACHES OVER AN UNNAMED CREEK, 2.7 MILES WEST	FEDERAL \$50,000
DIV. 5	COBRGE 0.2 MILES	AND 1.7 MILES SOUTH OF CANTON	STATE \$0
			OTHER \$150,000
PROPOSED BID OPENING YEAR: 2005			TOTAL \$200,000

21425(04)	BRO-106D(056)CO	BRIDGE AND APPROACHES	ADVANCED FED
COUNTY: BLAINE		CO. BRIDGE: BRIDGE AND APPROACHES OVER SPRING CREEK, 3.0 MILES	FEDERAL \$280,000
DIV. 5	COBRGE 0.2 MILES	SOUTH AND 5.6 MILES EAST OF THE SH-8/SH-51 JCT. IN OKEENE	STATE \$0
			OTHER \$70,000
PROPOSED BID OPENING YEAR: 2005			TOTAL \$350,000

<b>COUNTY: BRYAN</b>	<b>TOTAL PROJECTS: 4</b>	<b>COUNTY TOTAL \$7,035,073</b>
<b>ADVANCED TOTAL \$0</b>	<b>FEDERAL TOTAL \$6,764,233</b>	<b>STATE TOTAL \$0</b>
		<b>OTHER TOTAL \$270,840</b>

19673(04)	BRF-107C(065)CO	BRIDGE AND APPROACHES	ADVANCED FED
COUNTY: BRYAN		COUNTY BRIDGES OVER ISLAND BAYOU & TRIBUTARY, APPROX 2.6 MILES	FEDERAL \$363,360
DIV. 2	COBRGE 0.4 MILES	NORTH OF SH-78 ON NS 380	STATE \$0
			OTHER \$90,840
PROPOSED BID OPENING YEAR: 2005			TOTAL \$454,200

**OKLAHOMA DEPARTMENT OF TRANSPORTATION  
CONSTRUCTION PROGRAM - FEDERAL FISCAL YEAR 2005**

19995(04)	BRO-107D(066)CO	BRIDGE AND APPROACHES	ADVANCED FED
COUNTY: BRYAN		COUNTY BRIDGE & APPROACHES OVER WHITEGRASS CREEK, APPROX 0.9	FEDERAL \$200,000
DIV. 2	COBRGE 0.2 MILES	MILES NORTH AND 1.0 MILES EAST OF BENNINGTON	STATE \$0
			OTHER \$50,000
			<hr/> TOTAL \$250,000

PROPOSED BID OPENING YEAR: 2005

20149(04)	BRF-107C(069)CO	BRIDGE AND APPROACHES	ADVANCED FED
COUNTY: BRYAN		COUNTY BRIDGE & APPROACHES OVER NEWBERRY CREEK, 1.1 MILES NORTH	FEDERAL \$100,000
DIV. 2	COBRGE 0.2 MILES	OF US-70 ON NS 366 & 0.5 MILES EAST OF MEAD	STATE \$0
			OTHER \$130,000
			<hr/> TOTAL \$230,000

PROPOSED BID OPENING YEAR: 2005

18847(10)	NHY-022N(093)RW	RIGHT OF WAY	ADVANCED FED
COUNTY: BRYAN		US-70 FR 3.0 MI WEST OF US-69 EAST TO 4.3 MI EAST OF SH-78	FEDERAL \$6,100,873
DIV. 2	US070 9.45 MILES	(DURANT BYPASS) R/W FOR 18847(04,05,06,07,08,09) SMC=80/20	STATE \$0
			OTHER \$0
			<hr/> TOTAL \$6,100,873

PROPOSED BID OPENING YEAR: 2005

**COUNTY: CADDO** **TOTAL PROJECTS: 10** **COUNTY TOTAL \$16,995,845**

**ADVANCED TOTAL \$0** **FEDERAL TOTAL \$8,653,845** **STATE TOTAL \$0** **OTHER TOTAL \$8,342,000**

21300(04)	BRF-108C(109)CO	BRIDGE AND APPROACHES	ADVANCED FED
COUNTY: CADDO		COBR OVER STINKING CREEK APPROX. 8.0 MILE SOUTH & 0.1 MILE EAST OF	FEDERAL \$224,000
DIV. 7	COBRGE 0.25 MILES	THE JCT.OF SH-37/SH-152.	STATE \$0
			OTHER \$56,000
			<hr/> TOTAL \$280,000

PROPOSED BID OPENING YEAR: 2005

21328(04)	BHF-108C(110)CO	BRIDGE REDECKING AND REHAB	ADVANCED FED
COUNTY: CADDO		BRIDGE REHAB ON CO. RD. (MC08-04C - OLD US66) OVER UNNAMED	FEDERAL \$160,000
DIV. 7	COBRGE 0.25 MILES	TRIBUTARY TODEER CR, LOCATED APPROX. 4 MILES EAST OF THE SH58/I-40	STATE \$0
		JCT. (S26)(H55)(H56)	OTHER \$40,000
			<hr/> TOTAL \$200,000

PROPOSED BID OPENING YEAR: 2005

21350(04)	BRF-108C(111)CO	BRIDGE AND APPROACHES	ADVANCED FED
COUNTY: CADDO		BRIDGE & APPROACHES ON CO.RD. (EW 128) OVER CAMP CREEK APROX. 4.0	FEDERAL \$200,000
DIV. 7	COBRGE 0.25 MILES	M. S.& 2.1 M. E. OF SH-58/SH-152 JCT.	STATE \$0
			OTHER \$50,000
			<hr/> TOTAL \$250,000

PROPOSED BID OPENING YEAR: 2005

**OKLAHOMA DEPARTMENT OF TRANSPORTATION  
CONSTRUCTION PROGRAM - FEDERAL FISCAL YEAR 2005**

20259(04)	BRFY-108B(086)		BRIDGE & APPROACHES		ADVANCED FED	
COUNTY: CADDO			US-62: OVER TONKAWA CREEK, 6.5 MIS WEST OF THE GRADY C/L & DELAWARE		FEDERAL	\$2,500,000
DIV. 7	US062	0.05 MILES	CR, 4.8 MI WEST OF THE GRADY C/L (OLD LANES)	SMC=80/20	STATE	\$0
					OTHER	\$0
PROPOSED BID OPENING YEAR: 2005					TOTAL	\$2,500,000
08006(04)	BR		BRIDGE & APPROACHES		ADVANCED FED	
COUNTY: CADDO			US-62 BRIDGES AND APPR. OVER HOG CR., BOX ELDER CR. AND TWO		FEDERAL	\$1,500,000
DIV. 7	US-62	MILES	UNNAMED CREEKS. NBI NUMBERS: 03166, 02866, 02641, 03213. (PROJECT		STATE	
			ADVANCED IN ORDER TO UTILIZE IRR/BIA FUNDS.)		OTHER	\$3,696,000
PROPOSED BID OPENING YEAR: 2005					TOTAL	\$5,196,000
08006(05)	BR		RIGHT OF WAY		ADVANCED FED	
COUNTY: CADDO			US-62 BRIDGES AND APPR. OVER HOG CR, BOX ELDER CR AND TWO UNNAMED		FEDERAL	\$427,424
DIV. 7	US-62	MILES	CREEKS. (PROJECT ADVANCED IN ORDER TO UTILIZE IRR/BIA FUNDS.)		STATE	
					OTHER	\$0
PROPOSED BID OPENING YEAR: 2005					TOTAL	\$427,424
08006(06)	BR		UTILITIES		ADVANCED FED	
COUNTY: CADDO			US-62 BRIDGES AND APPR OVER HOG CR, BOX ELDER CR AND TWO UNNAMED		FEDERAL	\$427,424
DIV. 7	US-62	MILES	CR. (PROJECT ADVANCED IN ORDER TO UTILIZE IRR/BIA FUNDS.)		STATE	
					OTHER	\$0
PROPOSED BID OPENING YEAR: 2005					TOTAL	\$427,424
08007(04)	BR		BRIDGE & APPROACHES		ADVANCED FED	
COUNTY: CADDO			SH-19 BRIDGES AND APPR OVER W. WASHITA RIVER, LITTLE WASHITA RIVER &		FEDERAL	\$2,000,000
DIV. 7	SH-19	MILES	E. BRANCH OF LITTLE WASHITA RIVER. NBI NOS: 04038, 04049, 04031.		STATE	
			(PROJECT ADVANCED IN ORDER TO UTILIZE IRR/BIA FUNDS.)		OTHER	\$4,500,000
PROPOSED BID OPENING YEAR: 2005					TOTAL	\$6,500,000
08007(05)	BR		RIGHT OF WAY		ADVANCED FED	
COUNTY: CADDO			SH-19 BRIDGES AND APPR OVER W. WASHITA RIVER, LITTLE WASHITA RIVER &		FEDERAL	\$607,499
DIV. 7	SH-19	MILES	E. BRANCH OF LITTLE WASHITA RIVER. NBI NOS: 04038, 04049, 04031.		STATE	
			(PROJECT ADVANCED IN ORDER TO UTILIZE IRR/BIA FUNDS.)		OTHER	\$0
PROPOSED BID OPENING YEAR: 2005					TOTAL	\$607,499

**OKLAHOMA DEPARTMENT OF TRANSPORTATION  
CONSTRUCTION PROGRAM - FEDERAL FISCAL YEAR 2005**

08007(06)	BR		UTILITIES	ADVANCED FED	
COUNTY: CADDO			SH-19 BRIDGES AND APPR OVER W. WASHITA RIVER, LITTLE WASHITA RIVER &	FEDERAL	\$607,498
DIV. 7	SH-19	MILES	E. BRANCH OF LITTLE WASHITA RIVER. NBI NOS: 04038, 04049, 04031.	STATE	
			(PROJECT ADVANCED IN ORDER TO UTILIZE IRR/BIA FUNDS.)	OTHER	\$0
PROPOSED BID OPENING YEAR: 2005				TOTAL	\$607,498

<b>COUNTY: CANADIAN</b>	<b>TOTAL PROJECTS: 6</b>	<b>COUNTY TOTAL \$2,379,900</b>
-------------------------	--------------------------	---------------------------------

<b>ADVANCED TOTAL \$0</b>	<b>FEDERAL TOTAL \$1,166,336</b>	<b>STATE TOTAL \$0</b>	<b>OTHER TOTAL \$1,213,564</b>
---------------------------	----------------------------------	------------------------	--------------------------------

14927(04)	CR-0009(311)		GRADE, DRAIN AND SURFACE	ADVANCED FED	
COUNTY: CANADIAN			CO. RD. BEG. 4 MILES WEST OF US 81 IN OKARCHE AND EXTEND EAST 4 MILES	FEDERAL	\$0
DIV. 4	CO RD	4 MILES	(H-59)	STATE	\$0
PROPOSED BID OPENING YEAR: 2005				OTHER	\$800,000
				TOTAL	\$800,000

19286(04)	STP-109C(055)CO		SURFACE	ADVANCED FED	
COUNTY: CANADIAN			CO RD: EW-100 (BRITTON RD) FROM NS-288 (MANNING RD) EAST 2.0 MI TO	FEDERAL	\$240,000
DIV. 4	CO RD	2 MILES	NS-290 (GREGORY RD)	STATE	\$0
PROPOSED BID OPENING YEAR: 2005				OTHER	\$60,000
				TOTAL	\$300,000

21565(04)	BRO-109D(088)CO		BRIDGE AND APPROACHES	ADVANCED FED	
COUNTY: CANADIAN			CO. BR.: BRIDGE AND APPROACHES OVER BUGGY CREEK, 4.1 MI. N. & 4.0 MI W	FEDERAL	\$103,218
DIV. 4	COBRGE	0.2 MILES	OF THE SH-37/SH-152 JCT.	STATE	\$0
PROPOSED BID OPENING YEAR: 2005				OTHER	\$166,782
				TOTAL	\$270,000

21569(04)	BRO-109D(092)CO		BRIDGE AND APPROACHES	ADVANCED FED	
COUNTY: CANADIAN			CO. BR.: BRIDGE AND APPROACHES OVER A TRIB TO N. CANADIAN R., 2.5 MI. N.	FEDERAL	\$103,218
DIV. 4	COBRGE	0.2 MILES	& 1.6 MI. E. OF GEARY	STATE	\$0
PROPOSED BID OPENING YEAR: 2005				OTHER	\$186,782
				TOTAL	\$290,000

15110(05)	BRFY-109B(037)RW		RIGHT OF WAY	ADVANCED FED	
COUNTY: CANADIAN			SH 66 BRIDGE OVER SIX MILE CREEK, 1.2 MILES EAST OF THE JCT OF US 81.	FEDERAL	\$235,834
DIV. 4	SH066	0.02 MILES	R/W FOR 15110(04) SMC 80/20	STATE	\$0
PROPOSED BID OPENING YEAR: 2005				OTHER	\$0
				TOTAL	\$235,834

**OKLAHOMA DEPARTMENT OF TRANSPORTATION  
CONSTRUCTION PROGRAM - FEDERAL FISCAL YEAR 2005**

15110(06)	BRFY-109B(038)UT	UTILITIES	ADVANCED FED
COUNTY: CANADIAN		SH 66 BRIDGE OVER SIX MILE CREEK, 1.2 MILES EAST OF THE JCT OF US 81.	FEDERAL \$484,066
DIV. 4	SH066 0.02 MILES	UT FOR 15110(04) SMC 80/20	STATE \$0
			OTHER \$0
PROPOSED BID OPENING YEAR: 2005			TOTAL \$484,066

<b>COUNTY: CARTER</b>	<b>TOTAL PROJECTS: 2</b>	<b>COUNTY TOTAL \$21,974,540</b>
<b>ADVANCED TOTAL \$0</b>	<b>FEDERAL TOTAL \$21,950,540</b>	<b>STATE TOTAL \$0</b>
		<b>OTHER TOTAL \$24,000</b>

21505(04)	BRF-110C(131)CO	BRIDGE REPAIR	ADVANCED FED
COUNTY: CARTER		CO. BR.: REHAB & IMPROVEMENTS TO 2 BRIDGE BOXES OVER UNNAMED	FEDERAL \$96,000
DIV. 7	COBRGE 0 MILES	CREEKS, APPROX4.5 MI. W. THEN 1.6 MI. & 2.6 MI N. OF US-70/I-35 JCT.	STATE \$0
			OTHER \$24,000
PROPOSED BID OPENING YEAR: 2005			TOTAL \$120,000

20276(04)	IMY-0035-1(127)024	GRADE, DRAIN & SURFACE	ADVANCED FED
COUNTY: CARTER		I-35: FROM LOVE COUNTY LINE, EXTEND NORTH 6.42 MILES	FEDERAL \$21,854,540
DIV. 7	IS035 6.42 MILES	SMC=90/10	STATE \$0
			OTHER \$0
PROPOSED BID OPENING YEAR: 2005			TOTAL \$21,854,540

<b>COUNTY: CHEROKEE</b>	<b>TOTAL PROJECTS: 1</b>	<b>COUNTY TOTAL \$4,600,000</b>
<b>ADVANCED TOTAL \$0</b>	<b>FEDERAL TOTAL \$4,600,000</b>	<b>STATE TOTAL \$0</b>
		<b>OTHER TOTAL \$0</b>

10010(05)	STPY-011C(362)RW	RIGHT OF WAY	ADVANCED FED
COUNTY: CHEROKEE		SH 82 FR 4.9 MIS SOUTH OF US 62, SOUTH OF TAHLEQUAH,SOUTH TO SH 100	FEDERAL \$4,600,000
DIV. 1	SH082 5 MILES	RW FOR 10010(04) SMC 80/20	STATE \$0
			OTHER \$0
PROPOSED BID OPENING YEAR: 2005			TOTAL \$4,600,000

**OKLAHOMA DEPARTMENT OF TRANSPORTATION  
CONSTRUCTION PROGRAM - FEDERAL FISCAL YEAR 2005**

<b>COUNTY: CHOCTAW</b>		<b>TOTAL PROJECTS: 6</b>	<b>COUNTY TOTAL \$10,549,000</b>	
<b>ADVANCED TOTAL \$0</b>		<b>FEDERAL TOTAL \$10,369,000</b>	<b>STATE TOTAL \$0</b>	<b>OTHER TOTAL \$180,000</b>
20007(04) COUNTY: CHOCTAW DIV. 2	BRO-112D(047)CO COBRGE 0.2 MILES	BRIDGE AND APPROACHES COUNTY BRIDGE & APPROACHES OVER UNNAMED CREEK, APPROX 0.1 MILES SOUTH AND 2.0 MILES WEST OF MESSER		ADVANCED FED FEDERAL \$248,000 STATE \$0 OTHER \$62,000 TOTAL \$310,000
PROPOSED BID OPENING YEAR: 2005				
20570(04) COUNTY: CHOCTAW DIV. 2	BRO-112D(050)CO COBRGE 0.2 MILES	BRIDGE AND APPROACHES COUNTY BRIDGE OVER UNNAMED CREEK, 2.0 MILES NORTH AND 0.4 MILES WEST OF NORTH JCT OF US-70/US-271		ADVANCED FED FEDERAL \$248,000 STATE \$0 OTHER \$62,000 TOTAL \$310,000
PROPOSED BID OPENING YEAR: 2005				
20690(04) COUNTY: CHOCTAW DIV. 2	BRO-112D(052)CO COBRGE 0.4 MILES	BRIDGE AND APPROACHES COUNTY BRIDGE OVER HORSE CREEK, 1.0 MILES NORTH AND 1.8 MILES EAST OF GRANT		ADVANCED FED FEDERAL \$224,000 STATE \$0 OTHER \$56,000 TOTAL \$280,000
PROPOSED BID OPENING YEAR: 2005				
18851(04) COUNTY: CHOCTAW DIV. 2	NHY-022N(075) US070 1.5 MILES	GRADE, DRAIN & SURFACE US-70: BEGIN 5.4 MILES EAST OF SH-147 AND EXTEND EAST 1.5 MILES IN FORT TOWSON (5 LANE) BR=18851(05) SMC=80/20		ADVANCED FED FEDERAL \$4,432,000 STATE \$0 OTHER \$0 TOTAL \$4,432,000
PROPOSED BID OPENING YEAR: 2005				
18851(05) COUNTY: CHOCTAW DIV. 2	NHY-022N(076) US070 1.5 MILES	BRIDGE & APPROACHES US-70: BEGIN 5.4 MILES EAST OF SH-147 AND EXTEND EAST 1.5 MILES IN FORT TOWNSON ( 5 LANE) 1 BRIDGE AND 1 RCB RDY=18851(04) SMC=80/20		ADVANCED FED FEDERAL \$1,620,000 STATE \$0 OTHER \$0 TOTAL \$1,620,000
PROPOSED BID OPENING YEAR: 2005				
18855(04) COUNTY: CHOCTAW DIV. 2	BRFY-022N(108) US070 0.02 MILES	BRIDGE & APPROACHES US-70 @ ROCK & BIRD CREEK 7.1 & 10.0 MI EAST OF HUGO G&D=18850(04)		ADVANCED FED FEDERAL \$3,597,000 STATE \$0 OTHER \$0 TOTAL \$3,597,000
PROPOSED BID OPENING YEAR: 2005				

**OKLAHOMA DEPARTMENT OF TRANSPORTATION  
CONSTRUCTION PROGRAM - FEDERAL FISCAL YEAR 2005**

<b>COUNTY: CLEVELAND</b>			<b>TOTAL PROJECTS: 4</b>	<b>COUNTY TOTAL \$23,691,350</b>	
<b>ADVANCED TOTAL \$0</b>	<b>FEDERAL TOTAL \$23,691,350</b>	<b>STATE TOTAL \$0</b>	<b>OTHER TOTAL \$0</b>		
00292(17)	IM-NHIY-0035-3(108)119	GRADE, DRAIN & SURFACE		ADVANCED FED	
COUNTY: CLEVELAND		I-35 FR N 12TH ST IN MOORE,NORTH TO .5 MI NORTH OF N 27TH (OKC=SE		FEDERAL	\$19,100,000
DIV. 3	IS035 1.5 MILES	104TH ST)(6 LNS, FRNT RDS) SHIELDS INTER. CORR.RTE		STATE	\$0
		(NHI=39%-80/20,IM=61%-90/10)SMC		OTHER	\$0
PROPOSED BID OPENING YEAR: 2005				TOTAL	\$19,100,000
00292(18)	IM-NHIY-0035-3(240)119	BRIDGE & APPROACHES		ADVANCED FED	
COUNTY: CLEVELAND		I-35 @ STRUCTURES "F" & "F-1" (SHIELDS INTERCHG) BETWEEN N 12TH ST IN		FEDERAL	\$3,000,000
DIV. 3	IS035 0.4 MILES	MOORE& .5 MI N OF N 27TH (OKC=104TH ST) **NEED FUNDING SPLIT**		STATE	\$0
PROPOSED BID OPENING YEAR: 2005				OTHER	\$0
				TOTAL	\$3,000,000
20266(05)	STPY-114A(100)RW	RIGHT OF WAY		ADVANCED FED	
COUNTY: CLEVELAND		SH-9: FROM JUST EAST OF 24TH EAST TO 60TH STREET IN NORMAN		FEDERAL	\$1,060,900
DIV. 3	SH009 3.25 MILES	RW FOR 20266(04) (S-16)(H-46) SMC=80/20		STATE	\$0
PROPOSED BID OPENING YEAR: 2005				OTHER	\$0
				TOTAL	\$1,060,900
20266(06)	STPY-114A(101)UT	UTILITIES		ADVANCED FED	
COUNTY: CLEVELAND		SH-9: FROM JUST EAST OF 24TH EAST TO 60TH STREET IN NORMAN		FEDERAL	\$530,450
DIV. 3	SH009 3.25 MILES	UT FOR 20266(04) (S-16)(H-46) SMC=80/20		STATE	\$0
PROPOSED BID OPENING YEAR: 2005				OTHER	\$0
				TOTAL	\$530,450
<b>COUNTY: COAL</b>			<b>TOTAL PROJECTS: 5</b>	<b>COUNTY TOTAL \$827,910</b>	
<b>ADVANCED TOTAL \$0</b>	<b>FEDERAL TOTAL \$673,910</b>	<b>STATE TOTAL \$0</b>	<b>OTHER TOTAL \$154,000</b>		
19305(04)	BRO-115D(019)CO	BRIDGE AND APPROACHES		ADVANCED FED	
COUNTY: COAL		CO BR: OVER LEADER CREEK, 3.6 MI NORTH & 0.9 MI EAST OF TUPELO		FEDERAL	\$240,000
DIV. 3	COBRGE 0.245 MILES			STATE	\$0
PROPOSED BID OPENING YEAR: 2005				OTHER	\$60,000
				TOTAL	\$300,000

**OKLAHOMA DEPARTMENT OF TRANSPORTATION  
CONSTRUCTION PROGRAM - FEDERAL FISCAL YEAR 2005**

21501(04)	BRF-115C(033)CO	BRIDGE AND APPROACHES	ADVANCED FED
COUNTY: COAL		CO BR.: BRIDGE AND APPROACHES OVER TURKEY CR., 0.5 MI. W. & 3.4 MI. N.	FEDERAL \$228,000
DIV. 3	COBRGE 0.22 MILES	OFCENTRAHOMA	STATE \$0
			OTHER \$57,000
PROPOSED BID OPENING YEAR: 2005			TOTAL \$285,000

21502(04)	BRO-115D(034)CO	BRIDGE AND APPROACHES	ADVANCED FED
COUNTY: COAL		CO. BR.: BRIDGE AND APPROACHES OVER ARM OF COALGATE RESERVOIR, 1.0	FEDERAL \$148,000
DIV. 3	COBRGE 0.22 MILES	MI. N.OF COAL & 0.9 MI. E. OF US-75 ON EW-168	STATE \$0
			OTHER \$37,000
PROPOSED BID OPENING YEAR: 2005			TOTAL \$185,000

18019(04)	NHY-NBIP(190)	BRIDGE PAINTING	ADVANCED FED
COUNTY: COAL		US-75: OVER COAL CREEK, 2.2 MI. N. ATOKA C/L	FEDERAL \$34,029
DIV. 3	US075 0.02 MILES	SMC 80/20	STATE \$0
			OTHER \$0
PROPOSED BID OPENING YEAR: 2005			TOTAL \$34,029

18019(05)	NHY-017N(106)	JOINT SEAL/REPAIR	ADVANCED FED
COUNTY: COAL		US-75: OVER COAL CREEK, 2.2 MI. N. ATOKA C/L	FEDERAL \$23,881
DIV. 3	US075 0.02 MILES	SMC 80/20	STATE \$0
			OTHER \$0
PROPOSED BID OPENING YEAR: 2005			TOTAL \$23,881

<b>COUNTY: COMANCHE</b>	<b>TOTAL PROJECTS: 6</b>	<b>COUNTY TOTAL \$2,330,058</b>
<b>ADVANCED TOTAL \$0</b>	<b>FEDERAL TOTAL \$2,120,458</b>	<b>STATE TOTAL \$0</b>
		<b>OTHER TOTAL \$209,600</b>

11769(20)	PL-0200(036)LL	METRO PLANNING	ADVANCED FED
COUNTY: COMANCHE		SFY 2006 (JULY 1, 2005-JUNE 30,2006) METRO PLANNING FUNDS FOR	FEDERAL \$96,000
DIV. 7	PLAN 0 MILES	LAWTONURBANIZED AREA	STATE \$0
			OTHER \$24,000
PROPOSED BID OPENING YEAR: 2005			TOTAL \$120,000

21262(04)	BRF-116C(104)CO	BRIDGE AND APPROACHES	ADVANCED FED
COUNTY: COMANCHE		CO BR @ COTTONWOOD CR, 1.0 MI SOUTH & 3.0 MI EAST OF THE SH-17/SH-65	FEDERAL \$224,000
DIV. 7	COBRGE 0.25 MILES	JCT(NS 273)	STATE \$0
			OTHER \$56,000
PROPOSED BID OPENING YEAR: 2005			TOTAL \$280,000



**OKLAHOMA DEPARTMENT OF TRANSPORTATION  
CONSTRUCTION PROGRAM - FEDERAL FISCAL YEAR 2005**

21263(04)	BRO-116D(105)CO	BRIDGE AND APPROACHES	ADVANCED FED
COUNTY: COMANCHE		CO BR @ GOODEN CR, 2.0 MI WEST & 7.9 MI SOUTH OF THE SH-4/SH-65 JCT(NS	FEDERAL \$310,400
DIV. 7	COBRGE 0.25 MILES	266)	STATE \$0
			OTHER \$77,600
			<hr/> TOTAL \$388,000

PROPOSED BID OPENING YEAR: 2005

21264(04)	BRO-116D(106)CO	BRIDGE AND APPROACHES	ADVANCED FED
COUNTY: COMANCHE		CO BR @ COTTONWOOD CR, 5.0 MI EAST & .05 NORTH OF THE SH-17/SH-65	FEDERAL \$208,000
DIV. 7	COBRGE 0.25 MILES	JCT(NS 266)	STATE \$0
			OTHER \$52,000
			<hr/> TOTAL \$260,000

PROPOSED BID OPENING YEAR: 2005

20235(05)	STPY-116C(082)RW	RIGHT OF WAY	ADVANCED FED
COUNTY: COMANCHE		US-277: FROM ELGIN TO CADDO COUNTY LINE (WIDEN & RESURFACE)	FEDERAL \$459,174
DIV. 7	US277 6.43 MILES	RW FOR 20235(04) SMC=80/20	STATE \$0
			OTHER \$0
			<hr/> TOTAL \$459,174

PROPOSED BID OPENING YEAR: 2005

20235(06)	STPY-116C(083)UT	UTILITIES	ADVANCED FED
COUNTY: COMANCHE		US-277: FROM ELGIN TO CADDO COUNTY LINE (WIDEN & RESURFACE)	FEDERAL \$822,884
DIV. 7	US277 6.43 MILES	UT FOR 20235(04) SMC=80/20	STATE \$0
			OTHER \$0
			<hr/> TOTAL \$822,884

PROPOSED BID OPENING YEAR: 2005

<b>COUNTY: COTTON</b>	<b>TOTAL PROJECTS: 3</b>	<b>COUNTY TOTAL \$338,008</b>
<b>ADVANCED TOTAL \$0</b>	<b>FEDERAL TOTAL \$300,008</b>	<b>STATE TOTAL \$0</b>
		<b>OTHER TOTAL \$38,000</b>

21545(04)	BRO-117D(035)CO	BRIDGE AND APPROACHES	ADVANCED FED
COUNTY: COTTON		CO. BR.: BRIDGE AND APPROACHES ON CO. RD. (EW-195) OVER AN UNNAMED	FEDERAL \$152,000
DIV. 7	COBRGE 0.2 MILES	CREEKAPPRO. 1.0 MI. N. & 3.1 MI. W. OF US-70/SH-36 JCT.	STATE \$0
			OTHER \$38,000
			<hr/> TOTAL \$190,000

PROPOSED BID OPENING YEAR: 2005

19460(04)	STPY-NBIP(241)	BRIDGE PAINTING	ADVANCED FED
COUNTY: COTTON		US-277: OVER DEEP RED CREEK OVERFLOW, 3.5 MILES NORTH OF JCT US-70	FEDERAL \$98,264
DIV. 7	US277 0.035 MILES	SMC=80/20	STATE \$0
			OTHER \$0
			<hr/> TOTAL \$98,264

PROPOSED BID OPENING YEAR: 2005

**OKLAHOMA DEPARTMENT OF TRANSPORTATION  
CONSTRUCTION PROGRAM - FEDERAL FISCAL YEAR 2005**

19460(05)	STPY-117C(018)	JOINT SEAL/REPAIR	ADVANCED FED	
COUNTY: COTTON		US-277: OVER DEEP RED CREEK OVERFLOW, 3.5 MILES NORTH OF JCT US-70	FEDERAL	\$49,744
DIV. 7	US277	SMC=80/20	STATE	\$0
	0.035 MILES		OTHER	\$0
PROPOSED BID OPENING YEAR: 2005			TOTAL	\$49,744

**COUNTY: CRAIG** **TOTAL PROJECTS: 3** **COUNTY TOTAL \$1,030,000**

**ADVANCED TOTAL \$0** **FEDERAL TOTAL \$688,000** **STATE TOTAL \$0** **OTHER TOTAL \$342,000**

21099(04)	STP-118C(043)CO	BRIDGE AND APPROACHES	ADVANCED FED	
COUNTY: CRAIG		COUNTY BRIDGE OVER MUSTANG CREEK, 0.1 MILES SOUTH AND 3.5 MILES	FEDERAL	\$296,000
DIV. 8	COBRGE	WEST OF KETCHUM (REPLACE LOW WATER XING)	STATE	\$0
	0.2 MILES		OTHER	\$74,000
PROPOSED BID OPENING YEAR: 2005			TOTAL	\$370,000

21152(04)	CB-118C(044)	BRIDGE AND APPROACHES	ADVANCED FED	
COUNTY: CRAIG		COUNTY BRIDGE OVER LITTLE CABIN CREEK, 2.8 MILES SOUTH AND 0.8 MILES	FEDERAL	\$0
DIV. 8	COBRGE	EAST OF VINITA	STATE	\$0
	0.1 MILES		OTHER	\$170,000
PROPOSED BID OPENING YEAR: 2005			TOTAL	\$170,000

21154(04)	BRF-118C(045)CO	BRIDGE AND APPROACHES	ADVANCED FED	
COUNTY: CRAIG		COUNTY BRIDGE OVER MIDDLE FORK CREEK, 5.0 MILES WEST OF PYRAMID	FEDERAL	\$392,000
DIV. 8	COBRGE	CORNERS	STATE	\$0
	0.5 MILES		OTHER	\$98,000
PROPOSED BID OPENING YEAR: 2005			TOTAL	\$490,000

**COUNTY: CREEK** **TOTAL PROJECTS: 4** **COUNTY TOTAL \$929,535**

**ADVANCED TOTAL \$0** **FEDERAL TOTAL \$698,535** **STATE TOTAL \$0** **OTHER TOTAL \$231,000**

21084(04)	BRO-119D(108)CO	GRADE, DRAIN AND SURFACE	ADVANCED FED	
COUNTY: CREEK		REALIGN COUNTY ROAD TO AND REMOVE TRAFFIC FROM RAILROAD BRIDGE,	FEDERAL	\$240,000
DIV. 8	COBRGE	0.9 MILES SOUTH AND 0.8 MILES EAST OF BOWDEN	STATE	\$0
	0.3 MILES		OTHER	\$60,000
PROPOSED BID OPENING YEAR: 2005			TOTAL	\$300,000

**OKLAHOMA DEPARTMENT OF TRANSPORTATION  
CONSTRUCTION PROGRAM - FEDERAL FISCAL YEAR 2005**

21216(04) BRF-119C(109)CO COUNTY: CREEK DIV. 8 COBRGE 0.5 MILES	BRIDGE AND APPROACHES OVER LITTLE DEEP FORK CREEK, APPROX. 0.5 MI. S. AND 0.4 MI. W. OF SLICK	ADVANCED FED FEDERAL \$399,000 STATE \$0 OTHER \$171,000
PROPOSED BID OPENING YEAR: 2005		TOTAL \$570,000

19491(04) BRFY-NBIP(272) COUNTY: CREEK DIV. 8 SH016 0.02 MILES	BRIDGE PAINTING SH-16: OVER SKULL CREEK, 5.7 MILES EAST OF JCT SH-48 SMC=80/20	ADVANCED FED FEDERAL \$30,585 STATE \$0 OTHER \$0
PROPOSED BID OPENING YEAR: 2005		TOTAL \$30,585

19491(05) BRFY-119C(074) COUNTY: CREEK DIV. 8 SH016 0.02 MILES	JOINT SEAL/REPAIR SH-16: OVER SKULL CREEK, 5.7 MILES EAST OF JCT SH-48 SMC=80/20	ADVANCED FED FEDERAL \$28,950 STATE \$0 OTHER \$0
PROPOSED BID OPENING YEAR: 2005		TOTAL \$28,950

**COUNTY: CUSTER TOTAL PROJECTS: 4 COUNTY TOTAL \$1,082,861**

**ADVANCED TOTAL \$0 FEDERAL TOTAL \$947,861 STATE TOTAL \$0 OTHER TOTAL \$135,000**

21337(04) BRO-120D(096)CO COUNTY: CUSTER DIV. 5 COBRGE 0.2 MILES	BRIDGE AND APPROACHES BRIDGE AND APPROACHES OVER OAK CREEK, 7.6 MILES WEST AND 3.6 MILES EAST OF STAFFORD	ADVANCED FED FEDERAL \$240,000 STATE \$0 OTHER \$60,000
PROPOSED BID OPENING YEAR: 2005		TOTAL \$300,000

21395(04) BRO-120D(097)CO COUNTY: CUSTER DIV. 5 COBRGE 0.2 MILES	BRIDGE AND APPROACHES CO. BRIDGE: BRIDGE AND APPROACHES OVER DEER CREEK 8.0 MILES NORTH AND 1.5 MILES WEST OF WEATHERFORD	ADVANCED FED FEDERAL \$300,000 STATE \$0 OTHER \$75,000
PROPOSED BID OPENING YEAR: 2005		TOTAL \$375,000

02077(07) NHY-009N(011)UT COUNTY: CUSTER DIV. 5 US183 0.91 MILES	UTILITIES US 183 FR. I-40 NORTH TO I-40B IN CLINTON. 02077(04) SMC 80/20	UT FOR	ADVANCED FED FEDERAL \$357,861 STATE \$0 OTHER \$0
PROPOSED BID OPENING YEAR: 2005			TOTAL \$357,861

**OKLAHOMA DEPARTMENT OF TRANSPORTATION  
CONSTRUCTION PROGRAM - FEDERAL FISCAL YEAR 2005**

20804(05)	BRFY-120C(087)RW	RIGHT OF WAY		ADVANCED FED	
COUNTY: CUSTER		SH-54 AT DEER CREEK, 8.2 MILES NORTH OF I-40 JCT	RW FOR	FEDERAL	\$50,000
DIV. 5	SH054 0.05 MILES	20804(04) SMC=80/20		STATE	\$0
				OTHER	\$0
PROPOSED BID OPENING YEAR: 2005				TOTAL	\$50,000

**COUNTY: DELAWARE** **TOTAL PROJECTS: 3** **COUNTY TOTAL \$19,068,731**

**ADVANCED TOTAL \$0** **FEDERAL TOTAL \$18,987,691** **STATE TOTAL \$0** **OTHER TOTAL \$81,040**

20667(04)	BRO-121D(069)CO	BRIDGE AND APPROACHES		ADVANCED FED	
COUNTY: DELAWARE		CO BR: OVER WOODS SPRING CREEK APPROXIMATELY 0.5 MI SOUTH AND 1.7		FEDERAL	\$324,160
DIV. 8	COBRGE 0.2 MILES	MI WEST OF ZENA (SMC 80/20)		STATE	\$0
PROPOSED BID OPENING YEAR: 2005				OTHER	\$81,040
				TOTAL	\$405,200

15015(05)	STPY-021B(274)RW	RIGHT OF WAY		ADVANCED FED	
COUNTY: DELAWARE		US-59: FROM SEC LINE EW-29 (NW OF LEISURE LN) EXT. N. 3.8 MI.		FEDERAL	\$15,000,000
DIV. 8	US059 4 MILES	(RECON TO 5 LANE CURB & GUTTER) R/W FOR 15015(04)	SMC 80/20	STATE	\$0
PROPOSED BID OPENING YEAR: 2005				OTHER	\$0
				TOTAL	\$15,000,000

15015(06)	STPY-021B(275)UT	UTILITIES		ADVANCED FED	
COUNTY: DELAWARE		US-59: FROM SEC LINE EW-29 (NW OF LEISURE LN) EXT. N. 3.8 MI.		FEDERAL	\$3,663,531
DIV. 8	US059 4 MILES	(RECON TO 5 LANE CURB & GUTTER) UT FOR 15015(04) CORRIDOR RTE	SMC 80/20	STATE	\$0
PROPOSED BID OPENING YEAR: 2005				OTHER	\$0
				TOTAL	\$3,663,531

**COUNTY: DEWEY** **TOTAL PROJECTS: 3** **COUNTY TOTAL \$2,718,432**

**ADVANCED TOTAL \$0** **FEDERAL TOTAL \$2,460,432** **STATE TOTAL \$0** **OTHER TOTAL \$258,000**

21343(04)	BRF-122C(039)CO	BRIDGE AND APPROACHES		ADVANCED FED	
COUNTY: DEWEY		BRIDGE AND APPROACHES OVER THE SOUTH CANADIAN RIVER, 1.7 MILES		FEDERAL	\$832,000
DIV. 5	COBRGE 0.3 MILES	NORTH AND 6.8 MILES WEST OF OAKWOOD		STATE	\$0
PROPOSED BID OPENING YEAR: 2005				OTHER	\$208,000
				TOTAL	\$1,040,000

**OKLAHOMA DEPARTMENT OF TRANSPORTATION  
CONSTRUCTION PROGRAM - FEDERAL FISCAL YEAR 2005**

21410(04)	BRO-122D(040)CO	BRIDGE AND APPROACHES	ADVANCED FED
COUNTY: DEWEY		BRIDGE AND APPROACHES OVER AN UNNAMED CREEK, 6.0 MILES WEST OF	FEDERAL \$200,000
DIV. 5	COBRGE 0.2 MILES	TALOGA	STATE \$0
			OTHER \$50,000
PROPOSED BID OPENING YEAR: 2005			TOTAL \$250,000

17671(08)	NHY-017N(072)UT	UTILITIES	ADVANCED FED
COUNTY: DEWEY		SH 3/US 270 FROM NORTH OF SEILING SOUTHEAST 8.0 MI	FEDERAL \$1,428,432
DIV. 5	US270 8 MILES	17671(04) (PARALLEL LANES) SMC 80/20	STATE \$0
			OTHER \$0
PROPOSED BID OPENING YEAR: 2005			TOTAL \$1,428,432

<b>COUNTY: GARFIELD</b>	<b>TOTAL PROJECTS: 3</b>	<b>COUNTY TOTAL \$2,721,775</b>
<b>ADVANCED TOTAL \$0</b>	<b>FEDERAL TOTAL \$2,353,363</b>	<b>STATE TOTAL \$0</b>
		<b>OTHER TOTAL \$368,412</b>

10809(04)	BRO-024D(173)CO	BRIDGE AND APPROACHES	ADVANCED FED
COUNTY: GARFIELD		CO BR @ SAND CREEK; 3 MIS S & 6.4 MIS W OF THE JCT US-412/US-81.	FEDERAL \$74,558
DIV. 4	COBRGE 0.208 MILES		STATE \$0
			OTHER \$295,412
PROPOSED BID OPENING YEAR: 2005			TOTAL \$369,970

21347(04)	BRO-124D(051)CO	BRIDGE AND APPROACHES	ADVANCED FED
COUNTY: GARFIELD		BRIDGE AND APPROACHES OVER HACKBERRY CREEK, 9.4 MILES SOUTH AND	FEDERAL \$292,000
DIV. 4	COBRGE 0.2 MILES	5.0 MILESEAST OF THE US-64/US-81 JCT.	STATE \$0
			OTHER \$73,000
PROPOSED BID OPENING YEAR: 2005			TOTAL \$365,000

12545(05)	NHY-019N(070)	GRADE, DRAIN & SURFACE	ADVANCED FED
COUNTY: GARFIELD		US-412 ENID:FROM JOHNSON STREET TO HARRISON STREET INCLUDING	FEDERAL \$1,986,805
DIV. 4	US060 0.55 MILES	RECONSTRUCTION OF JCT OF VANBUREN STREET (5 LANE)(CITY TO PROVIDE	STATE \$0
		RW AND ENG) SMC 80/20	OTHER \$0
PROPOSED BID OPENING YEAR: 2005			TOTAL \$1,986,805

**OKLAHOMA DEPARTMENT OF TRANSPORTATION  
CONSTRUCTION PROGRAM - FEDERAL FISCAL YEAR 2005**

<b>COUNTY: GARVIN</b>		<b>TOTAL PROJECTS: 4</b>	<b>COUNTY TOTAL \$1,056,089</b>	
<b>ADVANCED TOTAL \$0</b>	<b>FEDERAL TOTAL \$754,790</b>	<b>STATE TOTAL \$0</b>	<b>OTHER TOTAL \$301,299</b>	
19932(04) BRO-125D(095)CO COUNTY: GARVIN DIV. 3 COBRGE 0.2 MILES  PROPOSED BID OPENING YEAR: 2005	BRIDGE AND APPROACHES BRIDGE & APPROACHES OVER SALT CREEK, 0.8 MILES WEST OF CARVER ON EW 169		ADVANCED FED FEDERAL STATE OTHER TOTAL	\$27,101 \$0 \$233,299 \$260,400
21325(04) BRO-125D(110)CO COUNTY: GARVIN DIV. 3 COBRGE 0.2 MILES  PROPOSED BID OPENING YEAR: 2005	BRIDGE AND APPROACHES BRIDGES AND APPROACHES OVER SANDY BEAR CREEK, 1.0 MI. NORTH AND 0.4 MI. EAS		ADVANCED FED FEDERAL STATE OTHER TOTAL	\$272,000 \$0 \$68,000 \$340,000
19445(04) BRFY-NBIP(226) COUNTY: GARVIN DIV. 3 SH074 0.087 MILES  PROPOSED BID OPENING YEAR: 2005	BRIDGE PAINTING SH-74: OVER WASHITA RIVER, 1.4 MILES NORTH OF JCT SH-19 SMC=80/20		ADVANCED FED FEDERAL STATE OTHER TOTAL	\$334,470 \$0 \$0 \$334,470
19445(05) BRFY-125C(080) COUNTY: GARVIN DIV. 3 SH074 0.087 MILES  PROPOSED BID OPENING YEAR: 2005	JOINT SEAL/REPAIR SH-74: OVER WASHITA RIVER, 1.4 MILES NORTH OF JCT SH-19 SMC=80/20		ADVANCED FED FEDERAL STATE OTHER TOTAL	\$121,219 \$0 \$0 \$121,219
<b>COUNTY: GRADY</b>		<b>TOTAL PROJECTS: 1</b>	<b>COUNTY TOTAL \$340,000</b>	
<b>ADVANCED TOTAL \$0</b>	<b>FEDERAL TOTAL \$272,000</b>	<b>STATE TOTAL \$0</b>	<b>OTHER TOTAL \$68,000</b>	
21302(04) BRO-126D(093)CO COUNTY: GRADY DIV. 7 COBRGE 0.4 MILES  PROPOSED BID OPENING YEAR: 2005	BRIDGE AND APPROACHES COUNTY ROAD(NS-295.5) OVER EAST WINTER CREEK APPROX. 5.2 MILE EAST & 1.4MILE SOUTH OF THE JCT OF US-62/SH-39		ADVANCED FED FEDERAL STATE OTHER TOTAL	\$272,000 \$0 \$68,000 \$340,000

**OKLAHOMA DEPARTMENT OF TRANSPORTATION  
CONSTRUCTION PROGRAM - FEDERAL FISCAL YEAR 2005**

<b>COUNTY: GRANT</b>		<b>TOTAL PROJECTS: 2</b>		<b>COUNTY TOTAL \$1,595,000</b>	
<b>ADVANCED TOTAL \$0</b>		<b>FEDERAL TOTAL \$1,172,500</b>		<b>STATE TOTAL \$0</b>	
				<b>OTHER TOTAL \$422,500</b>	
20128(04)	STP-127C(047)CO	RESURFACE		ADVANCED FED	
COUNTY: GRANT		COUNTY ROAD NS 296,BEGINNING AT SH-11 IN MEDFORD AND EXTENDING		FEDERAL	\$1,000,000
DIV. 4	CO RD 6 MILES	SOUTH 6.0 MILES TO EW 20		STATE	\$0
PROPOSED BID OPENING YEAR: 2005				OTHER	\$250,000
				TOTAL	\$1,250,000
20376(04)	BRF-127C(049)CO	BRIDGE AND APPROACHES		ADVANCED FED	
COUNTY: GRANT		COUNTY BRIDGE OVER AN UNNAMED CREEK, 1.0 MILES SOUTH AND 5.6 MILES		FEDERAL	\$172,500
DIV. 4	COBRGE 0.2 MILES	EAST OF THE US-60/US-81 JCT IN POND CREEK		STATE	\$0
PROPOSED BID OPENING YEAR: 2005				OTHER	\$172,500
				TOTAL	\$345,000
<b>COUNTY: GREER</b>		<b>TOTAL PROJECTS: 4</b>		<b>COUNTY TOTAL \$9,601,899</b>	
<b>ADVANCED TOTAL \$0</b>		<b>FEDERAL TOTAL \$9,186,899</b>		<b>STATE TOTAL \$0</b>	
				<b>OTHER TOTAL \$415,000</b>	
19348(04)	STP-128C(049)CO	RESURFACE		ADVANCED FED	
COUNTY: GREER		COUNTY ROAD: E147, BEGIN 5.0 MILES SOUTH AND 1.5 MILES EAST OF		FEDERAL	\$1,440,000
DIV. 5	CO RD 3 MILES	SH-6/SH-9 IN GRANITE AND EXTEND EAST TO QUARTZ MT STATE PARK		STATE	\$0
PROPOSED BID OPENING YEAR: 2005				OTHER	\$360,000
				TOTAL	\$1,800,000
21650(04)	BRO-128D(058)CO	BRIDGE AND APPROACHES		ADVANCED FED	
COUNTY: GREER		BRIDGE AND APPROACHES OVER SLEEPY JOHN CREEK, 4.0 MILES EAST AND		FEDERAL	\$220,000
DIV. 5	COBRGE 0.2 MILES	3.6 MILES NORTH OF REED.		STATE	\$0
PROPOSED BID OPENING YEAR: 2005				OTHER	\$55,000
				TOTAL	\$275,000
15023(08)	STPY-128B(009)	GRADE, DRAIN & SURFACE		ADVANCED FED	
COUNTY: GREER		SH-6 FR 3.0 MILES NORTH OF THE US 283 N JCT, EXTEND NORTH APPROX 3.0		FEDERAL	\$3,026,899
DIV. 5	SH006 3 MILES	MILES.(RECON EXIST SURFACE PARALLEL LANES) ECON CORRIDOR RTE (S-38)		STATE	\$0
PROPOSED BID OPENING YEAR: 2005				OTHER	\$0
				TOTAL	\$3,026,899

**OKLAHOMA DEPARTMENT OF TRANSPORTATION  
CONSTRUCTION PROGRAM - FEDERAL FISCAL YEAR 2005**

15589(04)	STPY-028B(147)	BRIDGE & APPROACHES	ADVANCED FED
COUNTY: GREER		SH 6 AT THE NORTH FORK OF THE RED RIVER (4 LN BR, NEW ALIGN)	FEDERAL \$4,500,000
DIV. 5	SH006 0.173 MILES	--TIED TO JP# 10101(04) ECON CORRIDOR RTE SMC 80/20	STATE \$0
			OTHER \$0
PROPOSED BID OPENING YEAR: 2005			TOTAL \$4,500,000

<b>COUNTY: HARMON</b>	<b>TOTAL PROJECTS: 2</b>	<b>COUNTY TOTAL</b>	<b>\$495,000</b>
<b>ADVANCED TOTAL \$0</b>	<b>FEDERAL TOTAL \$389,187</b>	<b>STATE TOTAL \$0</b>	<b>OTHER TOTAL \$105,813</b>

21082(04)	STP-129D(023)CO	BRIDGE AND APPROACHES	ADVANCED FED
COUNTY: HARMON		COUNTY BRIDGE OVER A LOW-WATER CROSSING AT BITTER CREEK, 2.0 MILES	FEDERAL \$169,187
DIV. 5	COBRGE 0.2 MILES	NORTH AND 2.7 MILES WEST OF HOLLIS	STATE \$0
			OTHER \$50,813
PROPOSED BID OPENING YEAR: 2005			TOTAL \$220,000

21488(04)	BRO-129D(026)CO	BRIDGE AND APPROACHES	ADVANCED FED
COUNTY: HARMON		CO. BR.: BR. AND APPROACHES OVER AN UNNAMED CREEK, 3.5 MI S. & 2.9 MI.	FEDERAL \$220,000
DIV. 5	COBRGE 0.2 MILES	WOF GOULD	STATE \$0
			OTHER \$55,000
PROPOSED BID OPENING YEAR: 2005			TOTAL \$275,000

<b>COUNTY: HASKELL</b>	<b>TOTAL PROJECTS: 5</b>	<b>COUNTY TOTAL</b>	<b>\$3,115,000</b>
<b>ADVANCED TOTAL \$0</b>	<b>FEDERAL TOTAL \$2,874,000</b>	<b>STATE TOTAL \$0</b>	<b>OTHER TOTAL \$241,000</b>

21381(04)	BRO-131D(051)CO	BRIDGE AND APPROACHES	ADVANCED FED
COUNTY: HASKELL		CO BR: OVER TALOKA CREEK, NORTH OF STIGLER ON NS444 AT EW 120.2	FEDERAL \$168,000
DIV. 1	COBRGE 0.125 MILES		STATE \$0
			OTHER \$42,000
PROPOSED BID OPENING YEAR: 2005			TOTAL \$210,000

21382(04)	CB-131D(052)	FORCE ACCOUNT	ADVANCED FED
COUNTY: HASKELL		CO BR 2.25 MILES WEST OF CARTERSVILLE, EW123 AT NS 456.8	FEDERAL \$0
DIV. 1	COBRGE 0.125 MILES		STATE \$0
			OTHER \$70,000
PROPOSED BID OPENING YEAR: 2005			TOTAL \$70,000





**OKLAHOMA DEPARTMENT OF TRANSPORTATION  
CONSTRUCTION PROGRAM - FEDERAL FISCAL YEAR 2005**

20265(05)	BRFY-132B(058)RW	RIGHT OF WAY		ADVANCED FED	
COUNTY: HUGHES		US-270: OVER SALT CREEK, 2.2 MILES EAST OF JCT US-75	RW FOR	FEDERAL	\$106,090
DIV. 3	US270 0.03 MILES	20265(04) SMC-80/20		STATE	\$0
				OTHER	\$0
PROPOSED BID OPENING YEAR: 2005				TOTAL	\$106,090

20265(06)	BRFY-132B(059)UT	UTILITIES		ADVANCED FED	
COUNTY: HUGHES		US-270: OVER SALT CREEK, 2.2 MILES EAST OF JCT US-75	UT FOR	FEDERAL	\$106,090
DIV. 3	US270 0.03 MILES	20265(04) SMC-80/20		STATE	\$0
				OTHER	\$0
PROPOSED BID OPENING YEAR: 2005				TOTAL	\$106,090

<b>COUNTY: JACKSON</b>	<b>TOTAL PROJECTS: 2</b>	<b>COUNTY TOTAL</b>	<b>\$750,000</b>
<b>ADVANCED TOTAL \$0</b>	<b>FEDERAL TOTAL \$528,460</b>	<b>STATE TOTAL \$0</b>	<b>OTHER TOTAL \$221,540</b>

21573(04)	BRO-133D(059)CO	BRIDGE AND APPROACHES		ADVANCED FED	
COUNTY: JACKSON		CO. BR.: BRIDGE AND APPROACHES OVER AN UNNAMED CREEK, 2.0 MI. N. &		FEDERAL	\$240,000
DIV. 5	COBRGE 0.2 MILES	2.8 MI.W. OF US-283/US-62 JCT. IN ALTUS		STATE	\$0
				OTHER	\$60,000
PROPOSED BID OPENING YEAR: 2005				TOTAL	\$300,000

21608(04)	STP-133C(060)CO	BRIDGE AND APPROACHES		ADVANCED FED	
COUNTY: JACKSON		BRIDGE AND APPROACHES OVER A LOW-WATER CROSSING AT TURKEY		FEDERAL	\$288,460
DIV. 5	COBRGE 0.2 MILES	CREEK, 8.0 MI.W. & 0.8 MI. S. OF THE US-62/US-283 JCT. IN ALTUS		STATE	\$0
				OTHER	\$161,540
PROPOSED BID OPENING YEAR: 2005				TOTAL	\$450,000

<b>COUNTY: JEFFERSON</b>	<b>TOTAL PROJECTS: 2</b>	<b>COUNTY TOTAL</b>	<b>\$422,000</b>
<b>ADVANCED TOTAL \$0</b>	<b>FEDERAL TOTAL \$350,200</b>	<b>STATE TOTAL \$0</b>	<b>OTHER TOTAL \$71,800</b>

21349(04)	BRO-134D(047)CO	BRIDGE AND APPROACHES		ADVANCED FED	
COUNTY: JEFFERSON		BRIDGE AND APPROACHES ON COUNTY ROAD (NS281) OVER A TRIBUTARY TO		FEDERAL	\$291,200
DIV. 7	COBRGE 0.4 MILES	BEAVERCREEK, LOCATED 3 MILES NORTH AND 1.2 MILES WEST OF THE		STATE	\$0
		US-81/SH-32 JCT		OTHER	\$71,800
PROPOSED BID OPENING YEAR: 2005				TOTAL	\$363,000

**OKLAHOMA DEPARTMENT OF TRANSPORTATION  
CONSTRUCTION PROGRAM - FEDERAL FISCAL YEAR 2005**

20261(05)	BRFY-134B(038)RW	RIGHT OF WAY	ADVANCED FED
COUNTY: JEFFERSON		SH-79: OVER RED RIVER OVERLOW, AT TEXAS/OKLAHOMA STATE LINE	FEDERAL \$59,000
DIV. 7	SH079 0.2 MILES	RW FOR 20261(04) SMC=80/20	STATE \$0
			OTHER \$0
PROPOSED BID OPENING YEAR: 2005			TOTAL \$59,000

<b>COUNTY: JOHNSTON</b>	<b>TOTAL PROJECTS: 1</b>	<b>COUNTY TOTAL \$1,250,000</b>
<b>ADVANCED TOTAL \$0</b>	<b>FEDERAL TOTAL \$1,000,000</b>	<b>STATE TOTAL \$0</b>
		<b>OTHER TOTAL \$250,000</b>

17543(04)	BRF-135C(020)CO	BRIDGE AND APPROACHES	ADVANCED FED
COUNTY: JOHNSTON		CO. BR.: OVER WASHITA RIVER, 2 MI. N. & 1.4 MI. E. OF MANSVILLE	FEDERAL \$1,000,000
DIV. 3	COBRGE 0.5 MILES		STATE \$0
			OTHER \$250,000
PROPOSED BID OPENING YEAR: 2005			TOTAL \$1,250,000

<b>COUNTY: KAY</b>	<b>TOTAL PROJECTS: 3</b>	<b>COUNTY TOTAL \$3,021,750</b>
<b>ADVANCED TOTAL \$0</b>	<b>FEDERAL TOTAL \$3,021,750</b>	<b>STATE TOTAL \$0</b>
		<b>OTHER TOTAL \$0</b>

20252(04)	STPY-136A(068)	GRADE, DRAIN & SURFACE	ADVANCED FED
COUNTY: KAY		SH-77: FROM US-60, EXTEND NORTH TO OTOE AVENUE IN PONCA CITY	FEDERAL \$2,731,750
DIV. 4	US077 1.2 MILES	SMC=80/20	STATE \$0
			OTHER \$0
PROPOSED BID OPENING YEAR: 2005			TOTAL \$2,731,750

20858(04)	BHFY-136B(083)	JOINT SEAL/REPAIR	ADVANCED FED
COUNTY: KAY		SH-11 AT THE CHIKASKIA RIVER & 6 OTHER BRIDGES, 0.3 MI EAST OF US-177	FEDERAL \$250,000
DIV. 4	SH011 0.2 MILES	(JOINT REPAIR)	STATE \$0
			OTHER \$0
PROPOSED BID OPENING YEAR: 2005			TOTAL \$250,000

20859(04)	BHFY-136C(084)	JOINT SEAL/REPAIR	ADVANCED FED
COUNTY: KAY		SH-11 AT THE ARKANSAS RIVER/KAW LAKE BRIDGE, 14.1 MI EAST OF US-77	FEDERAL \$40,000
DIV. 4	SH011 0.26 MILES	(JOINT REPAIR)	STATE \$0
			OTHER \$0
PROPOSED BID OPENING YEAR: 2005			TOTAL \$40,000

**OKLAHOMA DEPARTMENT OF TRANSPORTATION  
CONSTRUCTION PROGRAM - FEDERAL FISCAL YEAR 2005**

<b>COUNTY: KINGFISHER</b>			<b>TOTAL PROJECTS: 4</b>	<b>COUNTY TOTAL \$819,384</b>	
<b>ADVANCED TOTAL \$0</b>	<b>FEDERAL TOTAL \$665,384</b>	<b>STATE TOTAL \$0</b>	<b>OTHER TOTAL \$154,000</b>		
21409(04) COUNTY: KINGFISHER DIV. 4	BRO-137D(038)CO COBRGE 0.2 MILES	BRIDGE AND APPROACHES BRIDGE AND APPROACHES OF DEAD INDIAN CREEK, 3.3 MI. SOUTH AND 4.8 MI. W.THE SH-33/US-81 JCT. IN KINGFISHER		ADVANCED FED FEDERAL STATE OTHER TOTAL	 \$304,000 \$0 \$76,000 \$380,000
PROPOSED BID OPENING YEAR: 2005					
21415(04) COUNTY: KINGFISHER DIV. 4	BRF-137C(039)CO COBRGE 0.2 MILES	BRIDGE AND APPROACHES COUNTY BRIDGE @ TRIBUTARY OF CAMPBELL CREEK, 4.5 MILES WEST OF SH-77F INCASHION		ADVANCED FED FEDERAL STATE OTHER TOTAL	 \$312,000 \$0 \$78,000 \$390,000
PROPOSED BID OPENING YEAR: 2005					
20939(04) COUNTY: KINGFISHER DIV. 4	BRFY-NBIP(326) SH033 0.02 MILES	BRIDGE PAINTING SH-33 OVER CAMBELL CREEK, 12.0 MILES EAST OF US-81 JCT BRIDGE PAINT SMC=80/20		ADVANCED FED FEDERAL STATE OTHER TOTAL	 \$24,692 \$0 \$0 \$24,692
PROPOSED BID OPENING YEAR: 2005					
20939(05) COUNTY: KINGFISHER DIV. 4	BRFY-137B(031) SH033 0.02 MILES	JOINT SEAL/REPAIR SH-33 OVER CAMBELL CREEK, 12.0 MILES EAST OF US-81 JCT SEAL SMC=80/20	JOINT	ADVANCED FED FEDERAL STATE OTHER TOTAL	 \$24,692 \$0 \$0 \$24,692
PROPOSED BID OPENING YEAR: 2005					
<b>COUNTY: KIOWA</b>			<b>TOTAL PROJECTS: 7</b>	<b>COUNTY TOTAL \$12,639,608</b>	
<b>ADVANCED TOTAL \$0</b>	<b>FEDERAL TOTAL \$12,519,608</b>	<b>STATE TOTAL \$0</b>	<b>OTHER TOTAL \$120,000</b>		
21344(04) COUNTY: KIOWA DIV. 5	BRO-138D(078)CO COBRGE 0.2 MILES	BRIDGE AND APPROACHES BRIDGE AND APPROACHES OVER ELK CREEK, 6.0 MILES NORTH AND 4.5 MILES WEST OF HOBART		ADVANCED FED FEDERAL STATE OTHER TOTAL	 \$240,000 \$0 \$60,000 \$300,000
PROPOSED BID OPENING YEAR: 2005					

**OKLAHOMA DEPARTMENT OF TRANSPORTATION  
CONSTRUCTION PROGRAM - FEDERAL FISCAL YEAR 2005**

21346(04) COUNTY: KIOWA DIV. 5	BRO-138D(080)CO COBRGE 0.2 MILES	BRIDGE AND APPROACHES BRIDGE AND APPROACHES OVER AN UNNAMED CREEK, 4.0 MILES WEST AND 6.7 MILESSOUTH OF THE SH-9/SH-54 JCT.	ADVANCED FED FEDERAL \$240,000 STATE \$0 OTHER \$60,000 TOTAL \$300,000
PROPOSED BID OPENING YEAR: 2005			
16063(04) COUNTY: KIOWA DIV. 5	NHY-009N(006) US183 3 MILES	GRADE, DRAIN & SURFACE US 183: FROM NORTH OF MOUNTAIN PARK (EW159) NORTH 3.0 MILES. (EW156)(4 LANE) SMC 80/20	ADVANCED FED FEDERAL \$2,848,677 STATE \$0 OTHER \$0 TOTAL \$2,848,677
PROPOSED BID OPENING YEAR: 2005			
16063(13) COUNTY: KIOWA DIV. 5	NHY-009N(041) US183 4.5 MILES	GRADE, DRAIN & SURFACE US 183: FROM NORTH OF US-62 NORTH TO MOUNTAIN PARK (EW 159)(4 LANE) SMC 80/20	ADVANCED FED FEDERAL \$8,631,941 STATE \$0 OTHER \$0 TOTAL \$8,631,941
PROPOSED BID OPENING YEAR: 2005			
16063(16) COUNTY: KIOWA DIV. 5	BHFY-009N(066) US183 0.5 MILES	BRIDGE & APPROACHES US 183: OVER UNNAMED CREEK 1.34 MI. N. OF JCT. US-62 PARALLEL LANES SMC 80/20	ADVANCED FED FEDERAL \$258,990 STATE \$0 OTHER \$0 TOTAL \$258,990
PROPOSED BID OPENING YEAR: 2005			
20806(05) COUNTY: KIOWA DIV. 5	BRFY-138B(063)RW SH009 0.04 MILES	RIGHT OF WAY SH-9: BRIDGES ON ELK CREEK, 12.0, 12.4, & 12.7 MIS EAST OF GREER C/LRW FOR 20806(04) SMC=80/20	ADVANCED FED FEDERAL \$150,000 STATE \$0 OTHER \$0 TOTAL \$150,000
PROPOSED BID OPENING YEAR: 2005			
20806(06) COUNTY: KIOWA DIV. 5	BRFY-038B(064)UT SH009 0.04 MILES	UTILITIES SH-9: BRIDGES ON ELK CREEK, 12.0, 12.4, & 12.7 MIS EAST OF GREER C/LUT FOR 20806(04) SMC=80/20	ADVANCED FED FEDERAL \$150,000 STATE \$0 OTHER \$0 TOTAL \$150,000
PROPOSED BID OPENING YEAR: 2005			

**OKLAHOMA DEPARTMENT OF TRANSPORTATION  
CONSTRUCTION PROGRAM - FEDERAL FISCAL YEAR 2005**

<b>COUNTY: LATIMER</b>		<b>TOTAL PROJECTS: 3</b>	<b>COUNTY TOTAL \$794,000</b>
<b>ADVANCED TOTAL \$0</b>	<b>FEDERAL TOTAL \$560,200</b>	<b>STATE TOTAL \$0</b>	<b>OTHER TOTAL \$233,800</b>
20643(04) BRO-139D(045)CO COUNTY: LATIMER DIV. 2 COBRGE 0.2 MILES	BRIDGE AND APPROACHES COUNTY BRIDGE OVER BRAZIL CREEK, 4.5 MILES NORTH AND 6.5 MILES EAST OF RED OAK		ADVANCED FED FEDERAL \$247,200 STATE \$0 OTHER \$61,800 TOTAL \$309,000
PROPOSED BID OPENING YEAR: 2005			
21013(04) BRO-139D(048)CO COUNTY: LATIMER DIV. 2 COBRGE 0.4 MILES	BRIDGE AND APPROACHES COUNTY BRIDGE OVER JEFFERSON CREEK, 2.0 MILES NORTH AND 3.5 MILES EAST OF LODI		ADVANCED FED FEDERAL \$125,000 STATE \$0 OTHER \$125,000 TOTAL \$250,000
PROPOSED BID OPENING YEAR: 2005			
21336(04) BRO-139D(051)CO COUNTY: LATIMER DIV. 2 COBRGE 0.3 MILES	BRIDGE AND APPROACHES BRIDGE AND APPROACHES OVER LITTLE FOURCHE MALINE CREEK APPROX. 0.3 MILESSOUTH AND 2.8 MILES EAST OF PANOLA		ADVANCED FED FEDERAL \$188,000 STATE \$0 OTHER \$47,000 TOTAL \$235,000
PROPOSED BID OPENING YEAR: 2005			
<b>COUNTY: LEFLORE</b>		<b>TOTAL PROJECTS: 9</b>	<b>COUNTY TOTAL \$7,299,303</b>
<b>ADVANCED TOTAL \$0</b>	<b>FEDERAL TOTAL \$7,145,303</b>	<b>STATE TOTAL \$0</b>	<b>OTHER TOTAL \$154,000</b>
19684(04) BRO-140D(091)CO COUNTY: LEFLORE DIV. 2 COBRGE 0.2 MILES	BRIDGE AND APPROACHES COUNTY BRIDGE OVER SUGAR LOAF CREEK, APPROX 0.2 MILES NORTH & 3.7 MILES EAST OF MONROE		ADVANCED FED FEDERAL \$126,000 STATE \$0 OTHER \$154,000 TOTAL \$280,000
PROPOSED BID OPENING YEAR: 2005			
11395(04) STPY-040A(417) COUNTY: LEFLORE DIV. 2 US271 1.8 MILES	GRADE, DRAIN & SURFACE US-271 FR SH-112 WEST TO SH-9A (4 LN DIVIDED & 5 LANE, PARALLEL LANES)(BR=11395(07)) (NEW LANES) CORRIDOR RTE SMC 80/20		ADVANCED FED FEDERAL \$2,800,000 STATE \$0 OTHER \$0 TOTAL \$2,800,000
PROPOSED BID OPENING YEAR: 2005			

**OKLAHOMA DEPARTMENT OF TRANSPORTATION  
CONSTRUCTION PROGRAM - FEDERAL FISCAL YEAR 2005**

11395(05)	STPY-040A(418)RW	RIGHT OF WAY			ADVANCED FED	
COUNTY: LEFLORE		FROM SH112(S) WEST TO SH9A (4-LN DIVIDED)		R/W FOR	FEDERAL	\$557,948
DIV. 2	US271	4.61 MILES	11395(04)	CORRIDOR RTE	STATE	\$0
				SMC 80/20	OTHER	\$0
PROPOSED BID OPENING YEAR: 2005					TOTAL	\$557,948
11395(06)	STPY-040A(419)UT	UTILITIES			ADVANCED FED	
COUNTY: LEFLORE		FROM SH112(S) WEST SH9A (4-LN DIVIDED)		UT FOR	FEDERAL	\$822,803
DIV. 2	US271	4.61 MILES	11395(04)	CORRIDOR RTE	STATE	\$0
				SMC 80/20	OTHER	\$0
PROPOSED BID OPENING YEAR: 2005					TOTAL	\$822,803
11395(07)	BRFY-140A(010)	BRIDGE & APPROACHES			ADVANCED FED	
COUNTY: LEFLORE		US-271 FR SH-112 WEST TO SH-9A (4 DIVIDED)		POTEAU	FEDERAL	\$2,681,430
DIV. 2	US271	0.21 MILES		SMC 80/20	STATE	\$0
				CORRIDOR RTE	OTHER	\$0
PROPOSED BID OPENING YEAR: 2005					TOTAL	\$2,681,430
19437(04)	BRFY-NBIP(218)	BRIDGE PAINTING			ADVANCED FED	
COUNTY: LEFLORE		SH-63: OVER BIG CEDAR CREEK, 0.3 MILES WEST OF JCT US-259			FEDERAL	\$58,590
DIV. 2	SH063	0.035 MILES			STATE	\$0
				SMC=80/20	OTHER	\$0
PROPOSED BID OPENING YEAR: 2005					TOTAL	\$58,590
19437(05)	BRFY-140C(086)	JOINT SEAL/REPAIR			ADVANCED FED	
COUNTY: LEFLORE		SH-63: OVER BIG CEDAR CREEK, 0.3 MILES WEST OF JCT US-259			FEDERAL	\$45,278
DIV. 2	SH063	0.035 MILES			STATE	\$0
				SMC=80/20	OTHER	\$0
PROPOSED BID OPENING YEAR: 2005					TOTAL	\$45,278
20820(04)	BHFY-NBIP(290)	BRIDGE PAINTING			ADVANCED FED	
COUNTY: LEFLORE		SH-31 AT WOLF CREEK, 4.0 MI EAST OF THE HASKELL COUNTY LINE			FEDERAL	\$26,627
DIV. 2	SH031	0.02 MILES			STATE	\$0
				(PAINT)	OTHER	\$0
PROPOSED BID OPENING YEAR: 2005					TOTAL	\$26,627

**OKLAHOMA DEPARTMENT OF TRANSPORTATION  
CONSTRUCTION PROGRAM - FEDERAL FISCAL YEAR 2005**

20820(05)	BHFY-140C(111)	JOINT SEAL/REPAIR	ADVANCED FED	
COUNTY: LEFLORE		SH-31 AT WOLF CREEK, 4.0 MI EAST OF THE HASKELL COUNTY LINE	FEDERAL	\$26,627
DIV. 2	SH031	(JOINT REPAIR)	STATE	\$0
	0.02 MILES		OTHER	\$0
PROPOSED BID OPENING YEAR: 2005			TOTAL	\$26,627

**COUNTY: LINCOLN** **TOTAL PROJECTS: 6** **COUNTY TOTAL \$1,554,550**

**ADVANCED TOTAL \$0** **FEDERAL TOTAL \$1,355,750** **STATE TOTAL \$0** **OTHER TOTAL \$198,800**

20731(04)	BRF-141C(118)CO	BRIDGE AND APPROACHES	ADVANCED FED	
COUNTY: LINCOLN		COUNTY BRIDGE OVER WILDHORSE CREEK, 1.0 MILES NORTH AND 3.4 MILES	FEDERAL	\$288,000
DIV. 3	COBRGE	WEST OF ELBA	STATE	\$0
	0.272 MILES		OTHER	\$70,800
PROPOSED BID OPENING YEAR: 2005			TOTAL	\$358,800

20732(04)	BRF-141C(119)CO	BRIDGE AND APPROACHES	ADVANCED FED	
COUNTY: LINCOLN		COUNTY BRIDGE OVER EUCHEE CREEK, 1.0 MILES NORTH AND 2.9 MILES	FEDERAL	\$288,000
DIV. 3	COBRGE	WEST OF ELBA	STATE	\$0
	0.257 MILES		OTHER	\$72,000
PROPOSED BID OPENING YEAR: 2005			TOTAL	\$360,000

21282(04)	BRO-141D(131)CO	BRIDGE AND APPROACHES	ADVANCED FED	
COUNTY: LINCOLN		BRIDGE & APROACHES OVER HOGSHOOTER CREEK, 2.5 MI EAST & 8.0 MI	FEDERAL	\$224,000
DIV. 3	COBRGE	NORTH OFSH-18/SH-18B JCT, NEAR SPARKS	STATE	\$0
	0.2 MILES		OTHER	\$56,000
PROPOSED BID OPENING YEAR: 2005			TOTAL	\$280,000

12539(28)	NHY-012N(091)	GRADE, DRAIN & SURFACE	ADVANCED FED	
COUNTY: LINCOLN		SH 99: FR 15.0 MI NORTH OF THE SOUTH CITY LIMITS OF PRAGUE NORTH TO	FEDERAL	\$250,000
DIV. 3	SH099	SH-66IN STROUD (TREE MITIGATION FOR 12539(06) @ GRAY HORSE CR)	STATE	\$0
	18.6 MILES		OTHER	\$0
PROPOSED BID OPENING YEAR: 2005			TOTAL	\$250,000

13402(05)	BRFY-141C(058)RW	RIGHT OF WAY	ADVANCED FED	
COUNTY: LINCOLN		SH 102: BRIDGE OVER THE TURNER TURNPIKE	FEDERAL	\$149,250
DIV. 3	SH102	13402(04) SMC 80/20	STATE	\$0
	0.22 MILES		OTHER	\$0
PROPOSED BID OPENING YEAR: 2005			TOTAL	\$149,250



**OKLAHOMA DEPARTMENT OF TRANSPORTATION  
CONSTRUCTION PROGRAM - FEDERAL FISCAL YEAR 2005**

13402(06)	BRFY-141C(059)UT	UTILITIES				ADVANCED FED	
COUNTY: LINCOLN		SH 102: BRIDGE OVER THE TURNER TURNPIKE		UT FOR	FEDERAL	\$156,500	
DIV. 3	SH102	0.22 MILES	13402(04)	SMC 80/20	STATE	\$0	
					OTHER	\$0	
PROPOSED BID OPENING YEAR: 2005						TOTAL	\$156,500

**COUNTY: LOGAN**

**TOTAL PROJECTS: 6**

**COUNTY TOTAL \$3,099,196**

**ADVANCED TOTAL \$0**

**FEDERAL TOTAL \$3,099,196**

**STATE TOTAL \$0**

**OTHER TOTAL \$90,000**

20503(04)	STP-142D(082)CO	RESURFACE				ADVANCED FED	
COUNTY: LOGAN		COUNTY ROAD: SOONER ROAD (NS-313) BEGIN AT OKLAHOMA COUNTY LINE,			FEDERAL	\$360,000	
DIV. 4	CO RD	4.8 MILES			STATE	\$0	
		EXTEND NORTH 4.8 MILES			OTHER	\$90,000	
PROPOSED BID OPENING YEAR: 2005						TOTAL	\$450,000

12307(04)	BRFY-042B(238)	BRIDGE & APPROACHES				ADVANCED FED	
COUNTY: LOGAN		SH 33: 2 BRS AT PAWNEE & COX CREEKS, 4.1 & 4.5 MILES EAST OF			FEDERAL	\$2,435,993	
DIV. 4	SH033	0.62 MILES		(S-22) SMC 80/20	STATE	\$0	
					OTHER	\$0	
PROPOSED BID OPENING YEAR: 2005						TOTAL	\$2,435,993

20862(04)	BHfy-NBIP(320)	BRIDGE PAINTING				ADVANCED FED	
COUNTY: LOGAN		SH-33 AT GAR CREEK, 2.8 MI EAST OF SH-74		(PAINT)	FEDERAL	\$35,354	
DIV. 4	SH033	0.02 MILES			STATE	\$0	
					OTHER	\$0	
PROPOSED BID OPENING YEAR: 2005						TOTAL	\$35,354

20862(05)	BHfy-142B(084)	JOINT SEAL/REPAIR				ADVANCED FED	
COUNTY: LOGAN		SH-33 AT GAR CREEK, 2.8 MI EAST OF SH-74		(JOINT REPAIR)	FEDERAL	\$35,353	
DIV. 4	SH033	0.02 MILES			STATE	\$0	
					OTHER	\$0	
PROPOSED BID OPENING YEAR: 2005						TOTAL	\$35,353

20863(04)	BHfy-NBIP(321)	BRIDGE PAINTING				ADVANCED FED	
COUNTY: LOGAN		SH-74 AT COTTONWOOD CREEK, 3.4 MI NORTH OF THE OKLAHOMA COUNTY			FEDERAL	\$71,248	
DIV. 4	SH074	0.04 MILES		LINE (PAINT)	STATE	\$0	
					OTHER	\$0	
PROPOSED BID OPENING YEAR: 2005						TOTAL	\$71,248

**OKLAHOMA DEPARTMENT OF TRANSPORTATION  
CONSTRUCTION PROGRAM - FEDERAL FISCAL YEAR 2005**

20863(05)	BHFY-142C(085)	JOINT SEAL/REPAIR	ADVANCED FED
COUNTY: LOGAN		SH-74 AT COTTONWOOD CREEK, 3.4 MI NORTH OF THE OKLAHOMA COUNTY	FEDERAL \$71,248
DIV. 4	SH074 0.04 MILES	LINE (JOINT REPAIR)	STATE \$0
			OTHER \$0
PROPOSED BID OPENING YEAR: 2005			TOTAL \$71,248

**COUNTY: LOVE** **TOTAL PROJECTS: 4** **COUNTY TOTAL \$1,319,000**

**ADVANCED TOTAL \$0** **FEDERAL TOTAL \$1,079,400** **STATE TOTAL \$0** **OTHER TOTAL \$239,600**

20789(04)	STP-143C(056)CO	GRADE, DRAIN AND SURFACE	ADVANCED FED
COUNTY: LOVE		COUNTY ROAD 4.0 MILES EAST OF JCT SH-76/SH-32 AND EXTENDING SOUTH	FEDERAL \$754,400
DIV. 7	CO RD 4 MILES	4.0 MILES	STATE \$0
			OTHER \$188,600
PROPOSED BID OPENING YEAR: 2005			TOTAL \$943,000

21354(04)	BHF-143C(064)CO	BRIDGE AND APPROACHES	ADVANCED FED
COUNTY: LOVE		CO BR REPAIR & REHABILITATION @ 4 SITES IN LOVE COUNTY	FEDERAL \$204,000
DIV. 7	COBRGE 0 MILES		STATE \$0
			OTHER \$51,000
PROPOSED BID OPENING YEAR: 2005			TOTAL \$255,000

20264(05)	BRFY-143C(047)RW	RIGHT OF WAY	ADVANCED FED
COUNTY: LOVE		SH-32: WALNUT BAYOU BRIDGES, 14.7 MILES EAST OF JEFFERSON COUNTY	FEDERAL \$92,000
DIV. 7	SH032 0.5 MILES	LINE RW FOR 20264(04) SMC=80/20	STATE \$0
			OTHER \$0
PROPOSED BID OPENING YEAR: 2005			TOTAL \$92,000

20264(06)	BRFY-143C(048)UT	UTILITIES	ADVANCED FED
COUNTY: LOVE		SH-32: WALNUT BAYOU BRIDGES, 14.7 MILES EAST OF JEFFERSON COUNTY	FEDERAL \$29,000
DIV. 7	SH032 0.5 MILES	LINE UT FOR 20264(04) SMC=80/20	STATE \$0
			OTHER \$0
PROPOSED BID OPENING YEAR: 2005			TOTAL \$29,000

**OKLAHOMA DEPARTMENT OF TRANSPORTATION  
CONSTRUCTION PROGRAM - FEDERAL FISCAL YEAR 2005**

<b>COUNTY: MCCLAIN</b>		<b>TOTAL PROJECTS: 5</b>		<b>COUNTY TOTAL \$5,425,000</b>	
<b>ADVANCED TOTAL \$0</b>		<b>FEDERAL TOTAL \$5,270,000</b>		<b>STATE TOTAL \$0</b>	
				<b>OTHER TOTAL \$155,000</b>	
19869(04)	BRO-144D(048)CO	BRIDGE AND APPROACHES		ADVANCED FED	
COUNTY: MCCLAIN		BRIDGE & APPROACHES OVER A BRANCH OF FINN CREEK, 2.0 MILES SOUTH		FEDERAL	\$164,000
DIV. 3	COBRGE 0.2 MILES	AND 1.2 MILES WEST OF JCT SH-24/SH-39		STATE	\$0
				OTHER	\$41,000
				TOTAL	\$205,000
PROPOSED BID OPENING YEAR: 2005					
21138(04)	BRO-144D(073)CO	BRIDGE AND APPROACHES		ADVANCED FED	
COUNTY: MCCLAIN		COUNTY BRIDGE OVER AN UNNAMED CREEK, 1.0 MILES EAST OF STEALY		FEDERAL	\$200,000
DIV. 3	COBRGE 0.25 MILES			STATE	\$0
				OTHER	\$50,000
				TOTAL	\$250,000
PROPOSED BID OPENING YEAR: 2005					
21640(04)	BRO-144D(084)	BRIDGE AND APPROACHES		ADVANCED FED	
COUNTY: MCCLAIN		BRIDGE AND APPROACHES OVER POND CREEK, 1.0 MILE NORTH AND 0.4 MILES		FEDERAL	\$256,000
DIV. 3	COBRGE 0.22 MILES	EAST OF NEWCASTLE		STATE	\$0
				OTHER	\$64,000
				TOTAL	\$320,000
PROPOSED BID OPENING YEAR: 2005					
13574(05)	STPY-144B(049)RW	RIGHT OF WAY		ADVANCED FED	
COUNTY: MCCLAIN		US-62 FROM 0.15 MILE WEST OF THE C/L NORTHEAST THROUGH BLANCHARD		FEDERAL	\$4,000,000
DIV. 3	US062 1.04 MILES	R/W FOR 13574(04)	(H-42) SMC 80/20	STATE	\$0
				OTHER	\$0
				TOTAL	\$4,000,000
PROPOSED BID OPENING YEAR: 2005					
13574(06)	STPY-144B(050)UT	UTILITIES		ADVANCED FED	
COUNTY: MCCLAIN		US-62 FROM 0.15 MILE WEST OF THE C/L NORTHEAST THROUGH BLANCHARD		FEDERAL	\$650,000
DIV. 3	US062 1.04 MILES	UT FOR 13574(04)	(H-42) SMC 80/20	STATE	\$0
				OTHER	\$0
				TOTAL	\$650,000
PROPOSED BID OPENING YEAR: 2005					

**OKLAHOMA DEPARTMENT OF TRANSPORTATION  
CONSTRUCTION PROGRAM - FEDERAL FISCAL YEAR 2005**

<b>COUNTY: MCCURTAIN</b>		<b>TOTAL PROJECTS: 7</b>	<b>COUNTY TOTAL \$11,828,895</b>	
<b>ADVANCED TOTAL \$0</b>		<b>FEDERAL TOTAL \$11,788,895</b>	<b>STATE TOTAL \$0</b>	<b>OTHER TOTAL \$40,000</b>
15187(04)	BRO-045D(314)CO COUNTY: MCCURTAIN DIV. 2 COBRGE 0.25 MILES	BRIDGE AND APPROACHES CO BR @ AN UNNAMED CR, 8 MILES EAST & 1.1 MILES NORTH OF BROKEN BOW		ADVANCED FED FEDERAL \$160,000 STATE \$0 OTHER \$40,000 TOTAL \$200,000
PROPOSED BID OPENING YEAR: 2005				
10454(04)	BRFY-045C(287) COUNTY: MCCURTAIN DIV. 2 SH087 1.02 MILES	BRIDGE & APPROACHES SH87 AT NORWOOD CR APPROX 5.9 MI E OF US259 JCT. ALIGNMENT) SMC 80/20	(NEW)	ADVANCED FED FEDERAL \$1,653,477 STATE \$0 OTHER \$0 TOTAL \$1,653,477
PROPOSED BID OPENING YEAR: 2005				
18842(04)	NHY-022N(145) COUNTY: MCCURTAIN DIV. 2 US070 2.3 MILES	GRADE, DRAIN & SURFACE US-70 BEGIN 11.0 MI EAST OF CHOCTAW COUNTY LINE AND EXTEND EAST SMC=80/20		ADVANCED FED FEDERAL \$3,485,764 STATE \$0 OTHER \$0 TOTAL \$3,485,764
PROPOSED BID OPENING YEAR: 2005				
18860(05)	NHY-022N(106)RW COUNTY: MCCURTAIN DIV. 2 US070 4 MILES	RIGHT OF WAY US-70 FROM EAST OF VALIANT EAST 4.0 MI THROUGH MILLERTON (5 LANES) R/W FOR 18860(04) SMC=80/20		ADVANCED FED FEDERAL \$5,769,726 STATE \$0 OTHER \$0 TOTAL \$5,769,726
PROPOSED BID OPENING YEAR: 2005				
18860(06)	NHY-022N(107)UT COUNTY: MCCURTAIN DIV. 2 US070 4 MILES	UTILITIES US-70 FROM EAST OF VALIANT EAST 4.0 MI THROUGH MILLERTON (5 LANES) UT FOR 18860(04) SMC=80/20		ADVANCED FED FEDERAL \$524,376 STATE \$0 OTHER \$0 TOTAL \$524,376
PROPOSED BID OPENING YEAR: 2005				
20821(04)	BRFY-NBIP(291) COUNTY: MCCURTAIN DIV. 2 US259 0.05 MILES	BRIDGE PAINTING US-259 AT EAGLE FORK CREEK, 4.3 MI SOUTH OF THE LEFLORE COUNTY LINE (PAINT)		ADVANCED FED FEDERAL \$97,776 STATE \$0 OTHER \$0 TOTAL \$97,776
PROPOSED BID OPENING YEAR: 2005				

**OKLAHOMA DEPARTMENT OF TRANSPORTATION  
CONSTRUCTION PROGRAM - FEDERAL FISCAL YEAR 2005**

20821(05)	BRFY-145B(122)	JOINT SEAL/REPAIR	ADVANCED FED
COUNTY: MCCURTAIN		US-259 AT EAGLE FORK CREEK, 4.3 MI SOUTH OF THE LEFLORE COUNTY LINE	FEDERAL \$97,776
DIV. 2	US259 0.05 MILES	(JOINT REPAIR)	STATE \$0
			OTHER \$0
PROPOSED BID OPENING YEAR: 2005			TOTAL \$97,776

<b>COUNTY: MCINTOSH</b>	<b>TOTAL PROJECTS: 2</b>	<b>COUNTY TOTAL \$450,000</b>
<b>ADVANCED TOTAL \$0</b>	<b>FEDERAL TOTAL \$360,000</b>	<b>STATE TOTAL \$0</b>
		<b>OTHER TOTAL \$90,000</b>

20584(04)	BRF-146C(054)CO	BRIDGE AND APPROACHES	ADVANCED FED
COUNTY: MCINTOSH		COUNTY BRIDGE ON NS 398 OVER MILL CREEK, SOUTH OF VERNON	FEDERAL \$220,000
DIV. 1	COBRGE 0.125 MILES		STATE \$0
			OTHER \$55,000
PROPOSED BID OPENING YEAR: 2005			TOTAL \$275,000

21254(04)	BRO-146D(059)CO	BRIDGE AND APPROACHES	ADVANCED FED
COUNTY: MCINTOSH		CO BR @ UPPER ELK CR, 1.0 MI SOUTH OF I-40 @ CHECOTAH (NS421)	FEDERAL \$140,000
DIV. 1	COBRGE 0.125 MILES		STATE \$0
			OTHER \$35,000
PROPOSED BID OPENING YEAR: 2005			TOTAL \$175,000

<b>COUNTY: MAJOR</b>	<b>TOTAL PROJECTS: 6</b>	<b>COUNTY TOTAL \$4,002,055</b>
<b>ADVANCED TOTAL \$0</b>	<b>FEDERAL TOTAL \$3,932,055</b>	<b>STATE TOTAL \$0</b>
		<b>OTHER TOTAL \$70,000</b>

19808(04)	STP-147C(081)CO	RESURFACE	ADVANCED FED
COUNTY: MAJOR		COUNTY ROAD: BEGIN AT JCT OF EW 53/NS 270.5 IN AMES, EXTEND NORTH AND EAST	FEDERAL \$280,000
DIV. 6	CO RD 2.5 MILES		STATE \$0
			OTHER \$70,000
PROPOSED BID OPENING YEAR: 2005			TOTAL \$350,000

21560(04)	STPY-147A(091)3R	PAVING REHABILITATION	ADVANCED FED
COUNTY: MAJOR		US-412: BEGIN APPROX. .29 MI. E. OF US-412/SH-8 JCT., EXT. E. 5.0 MI.(PAVEMENT REHAB)	FEDERAL \$1,478,209
DIV. 6	US060 5 MILES		STATE \$0
			OTHER \$0
PROPOSED BID OPENING YEAR: 2005			TOTAL \$1,478,209

**OKLAHOMA DEPARTMENT OF TRANSPORTATION  
CONSTRUCTION PROGRAM - FEDERAL FISCAL YEAR 2005**

21561(04)	STPY-147A(092)3R	PAVING REHABILITATION	ADVANCED FED
COUNTY: MAJOR		US-412: BEGIN APPROX. 5.43 MI. E. OF US-412/SH-8 JCT., EXT. E. 5.0	FEDERAL \$1,508,301
DIV. 6	US060 5 MILES	MI.(PAVEMENT REHAB)	STATE \$0
			OTHER \$0
PROPOSED BID OPENING YEAR: 2005			TOTAL \$1,508,301

21562(04)	STPY-147A(093)3R	PAVING REHABILITATION	ADVANCED FED
COUNTY: MAJOR		US-412: BEGIN APPROX. 10.43 MI. E. OF US-412/SH-8 JCT., EXT. E. .4	FEDERAL \$127,123
DIV. 6	US060 0.4 MILES	MI.(PAVEMENT REHAB)	STATE \$0
			OTHER \$0
PROPOSED BID OPENING YEAR: 2005			TOTAL \$127,123

20838(04)	BHFY-NBIP(306)	BRIDGE PAINTING	ADVANCED FED
COUNTY: MAJOR		US-60 AT THE NORTH CANADIAN RIVER (PAINT)	FEDERAL \$323,053
DIV. 6	US060 0.18 MILES		STATE \$0
			OTHER \$0
PROPOSED BID OPENING YEAR: 2005			TOTAL \$323,053

20838(05)	BHFY-147B(085)	JOINT SEAL/REPAIR	ADVANCED FED
COUNTY: MAJOR		US-60 AT THE NORTH CANADIAN RIVER (JOINT REPAIR)	FEDERAL \$215,369
DIV. 6	US060 0.18 MILES		STATE \$0
			OTHER \$0
PROPOSED BID OPENING YEAR: 2005			TOTAL \$215,369

<b>COUNTY: MARSHALL</b>	<b>TOTAL PROJECTS: 5</b>	<b>COUNTY TOTAL \$2,369,301</b>
<b>ADVANCED TOTAL \$0</b>	<b>FEDERAL TOTAL \$1,552,801</b>	<b>STATE TOTAL \$0</b>
		<b>OTHER TOTAL \$816,500</b>

20442(04)	BRO-148D(036)CO	BRIDGE AND APPROACHES	ADVANCED FED
COUNTY: MARSHALL		COUNTY BRIDGE OVER ROCK CREEK, 3.8 MILES SOUTH AND 0.5 MILES WEST	FEDERAL \$150,000
DIV. 2	COBRGE 0.2 MILES	OF KINGSTON	STATE \$0
			OTHER \$256,200
PROPOSED BID OPENING YEAR: 2005			TOTAL \$406,200

21026(04)	CR-148D(039)	GRADE, DRAIN AND SURFACE	ADVANCED FED
COUNTY: MARSHALL		COUNTY ROAD: NS-354 BEGIN AT US-70B, EXTEND NORTH 0.67 MILES TO US-70	FEDERAL \$0
DIV. 2	CO RD 0.67 MILES		STATE \$0
			OTHER \$170,000
PROPOSED BID OPENING YEAR: 2005			TOTAL \$170,000

**OKLAHOMA DEPARTMENT OF TRANSPORTATION  
CONSTRUCTION PROGRAM - FEDERAL FISCAL YEAR 2005**

21096(04)	CB-148D(040)	BRIDGE AND APPROACHES	ADVANCED FED
COUNTY: MARSHALL		COUNTY BRIDGE OVER UNNAMED CREEK, 0.3 MILES SOUTH AND 2.0 MILES	FEDERAL \$0
DIV. 2	COBRGE 0.4 MILES	EAST OF MADILL	STATE \$0
			OTHER \$195,000
PROPOSED BID OPENING YEAR: 2005			TOTAL \$195,000

21097(04)	CB-148D(041)	BRIDGE AND APPROACHES	ADVANCED FED
COUNTY: MARSHALL		COUNTY BRIDGE OVER CANEY CREEK, 1.7 MILES SOUTH AND 0.4 MILES	FEDERAL \$0
DIV. 2	COBRGE 0.2 MILES	WEST OF KINGSTON	STATE \$0
			OTHER \$195,300
PROPOSED BID OPENING YEAR: 2005			TOTAL \$195,300

17406(12)	NHY-022N(041)RW	RIGHT OF WAY	ADVANCED FED
COUNTY: MARSHALL		US 70 FR 9.1 MI EAST OF CARTER C/L EAST 1.6 MI IN OAKLAND TO SH 199 (5	FEDERAL \$1,402,801
DIV. 2	US070 1.6 MILES	LANE & C&G) (R/W FOR 17406(11) SMC 80/20	STATE \$0
			OTHER \$0
PROPOSED BID OPENING YEAR: 2005			TOTAL \$1,402,801

**COUNTY: MAYES**

**TOTAL PROJECTS: 3**

**COUNTY TOTAL \$3,840,000**

**ADVANCED TOTAL \$0**

**FEDERAL TOTAL \$2,802,000**

**STATE TOTAL \$0**

**OTHER TOTAL \$1,038,000**

18141(04)	BRF-149C(038)CO	BRIDGE AND APPROACHES	ADVANCED FED
COUNTY: MAYES		BRIDGE & APPROACHES OVER LAKE HUDSON, 1 MILE WEST OF STRANG.	FEDERAL \$1,650,000
DIV. 8	COBRGE 0.01 MILES	(S-18)(H-06)	STATE \$0
			OTHER \$400,000
PROPOSED BID OPENING YEAR: 2005			TOTAL \$2,050,000

19014(04)	STP-149B(053)UR	GRADE, DRAIN AND SURFACE	ADVANCED FED
COUNTY: MAYES		S. ELLIOTT STREET: FROM RIDGEWOOD DRIVE EXTENDING NORTH TO SE 10TH	FEDERAL \$840,000
DIV. 8	CT ST 0.651 MILES	STREET IN PRYOR	STATE \$0
			OTHER \$560,000
PROPOSED BID OPENING YEAR: 2005			TOTAL \$1,400,000

21644(04)	BHO-149D(074)CO	BRIDGE REPAIR	ADVANCED FED
COUNTY: MAYES		BRIDGE OVER CHOUTEAU CREEK, APPROX. 0.3 MI SOUTH AND 2.3 EAST OF	FEDERAL \$312,000
DIV. 8	COBRGE 0.06 MILES	CHOUTEAU	STATE \$0
			OTHER \$78,000
PROPOSED BID OPENING YEAR: 2005			TOTAL \$390,000

**OKLAHOMA DEPARTMENT OF TRANSPORTATION  
CONSTRUCTION PROGRAM - FEDERAL FISCAL YEAR 2005**

<b>COUNTY: MURRAY</b>			<b>TOTAL PROJECTS: 5</b>	<b>COUNTY TOTAL \$1,362,260</b>	
<b>ADVANCED TOTAL \$0</b>	<b>FEDERAL TOTAL \$1,312,260</b>	<b>STATE TOTAL \$0</b>	<b>OTHER TOTAL \$50,000</b>		
20634(04)	STP-150D(051)CO	BRIDGE AND APPROACHES		ADVANCED FED	
COUNTY: MURRAY		COUNTY BRIDGE ON NS 329 OVER KICKAPOO SANDY CREEK, 1.5 MILES NORTH		FEDERAL	\$200,000
DIV. 7	MAINT 0.2 MILES	OF JOY (REPLACE LOW WATER XING)		STATE	\$0
				OTHER	\$50,000
				TOTAL	\$250,000
PROPOSED BID OPENING YEAR: 2005					
20262(05)	STPY-150B(043)RW	RIGHT OF WAY		ADVANCED FED	
COUNTY: MURRAY		US-177: FROM THE CARTER COUNTY LINE, EXTEND NORTH 5.2 MLES TO MILL		FEDERAL	\$367,339
DIV. 7	US177 5.2 MILES	CREEK RD RW FOR 20262(04)	SMC=80/20	STATE	\$0
				OTHER	\$0
				TOTAL	\$367,339
PROPOSED BID OPENING YEAR: 2005					
20262(06)	STPY-150B(044)UT	UTILITIES		ADVANCED FED	
COUNTY: MURRAY		US-177: FROM THE CARTER COUNTY LINE, EXTEND NORTH 5.2 MLES TO MILL		FEDERAL	\$658,308
DIV. 7	US177 5.2 MILES	CREEK RD UT FOR 20262(04)	SMC=80/20	STATE	\$0
				OTHER	\$0
				TOTAL	\$658,308
PROPOSED BID OPENING YEAR: 2005					
20848(04)	BHFY-NBIP(312)	BRIDGE PAINTING		ADVANCED FED	
COUNTY: MURRAY		US-77 AT KICKAPOO SANDY CREEK, 8.0 MI NORTH OF DAVIS		FEDERAL	\$43,306
DIV. 7	US077 0.03 MILES	(PAINT)		STATE	\$0
				OTHER	\$0
				TOTAL	\$43,306
PROPOSED BID OPENING YEAR: 2005					
20848(05)	BHFY-150C(052)	JOINT SEAL/REPAIR		ADVANCED FED	
COUNTY: MURRAY		US-77 AT KICKAPOO SANDY CREEK, 8.0 MI NORTH OF DAVIS	(JOINT	FEDERAL	\$43,307
DIV. 7	US077 0.03 MILES	REPAIR)		STATE	\$0
				OTHER	\$0
				TOTAL	\$43,307
PROPOSED BID OPENING YEAR: 2005					



**OKLAHOMA DEPARTMENT OF TRANSPORTATION  
CONSTRUCTION PROGRAM - FEDERAL FISCAL YEAR 2005**

COUNTY: MUSKOGEE	TOTAL PROJECTS: 5			COUNTY TOTAL	\$1,119,001
ADVANCED TOTAL	\$0	FEDERAL TOTAL	\$1,064,001	STATE TOTAL	\$0
				OTHER TOTAL	\$55,000
20505(04)	BRO-151D(113)CO	BRIDGE AND APPROACHES		ADVANCED FED	
COUNTY: MUSKOGEE		COUNTY BRIDGE ON EW-111 OVER STARVILLA CREEK, 3.5 MILES NORTH & 2.7		FEDERAL	\$220,000
DIV. 1	COBRGE 0.125 MILES	EAST OF PORUM		STATE	\$0
PROPOSED BID OPENING YEAR: 2005				OTHER	\$55,000
				TOTAL	\$275,000
14994(13)	STPY-151C(007)RW	RIGHT OF WAY		ADVANCED FED	
COUNTY: MUSKOGEE		US-64 FR 11.3 MILE SOUTH OF JCT SH-165, EXT SOUTH 1.8 MILE (5-LANE)		FEDERAL	\$429,431
DIV. 1	US064 1.8 MILES	(INCLUDES DIRTY CR & O'FLOW) R/W FOR 14994(10) SMC 80/20		STATE	\$0
PROPOSED BID OPENING YEAR: 2005				OTHER	\$0
				TOTAL	\$429,431
14994(14)	STPY-151C(008)UT	UTILITIES		ADVANCED FED	
COUNTY: MUSKOGEE		US-64 FR 11.3 MILE SOUTH OF JCT SH-165, EXT SOUTH 1.8 MILE (5 LANE)		FEDERAL	\$97,360
DIV. 1	US064 1.8 MILES	(INCLUDES DIRTY CR & O'FLOW) UT FOR 14994(10) SMC 80/20		STATE	\$0
PROPOSED BID OPENING YEAR: 2005				OTHER	\$0
				TOTAL	\$97,360
20142(05)	BRFY-151C(106)RW	RIGHT OF WAY		ADVANCED FED	
COUNTY: MUSKOGEE		US-64 OVER ASH CREEK, SOUTH OF HASKELL	R/W FOR	FEDERAL	\$164,440
DIV. 1	US064 0.04 MILES	20142(04) SMC=80/20		STATE	\$0
PROPOSED BID OPENING YEAR: 2005				OTHER	\$0
				TOTAL	\$164,440
20142(06)	BRFY-151C(107)UT	UTILITIES		ADVANCED FED	
COUNTY: MUSKOGEE		US-64 OVER ASH CREEK, SOUTH OF HASKELL	UT FOR	FEDERAL	\$152,770
DIV. 1	US064 0.04 MILES	20142(04) SMC=80/20		STATE	\$0
PROPOSED BID OPENING YEAR: 2005				OTHER	\$0
				TOTAL	\$152,770

**OKLAHOMA DEPARTMENT OF TRANSPORTATION  
CONSTRUCTION PROGRAM - FEDERAL FISCAL YEAR 2005**

<b>COUNTY: NOBLE</b>		<b>TOTAL PROJECTS: 4</b>		<b>COUNTY TOTAL \$1,708,880</b>	
<b>ADVANCED TOTAL \$0</b>	<b>FEDERAL TOTAL \$1,384,880</b>	<b>STATE TOTAL \$0</b>	<b>OTHER TOTAL \$324,000</b>		
20489(04)	STP-152B(050)UR	GRADE, DRAIN AND SURFACE		ADVANCED FED	
COUNTY: NOBLE		PERRY: 15TH STREET FROM FIR STREET, EXTEND NORTH 1.5 MILES		FEDERAL	\$776,000
DIV. 4	CT ST 1.5 MILES			STATE	\$0
				OTHER	\$194,000
				TOTAL	\$970,000
PROPOSED BID OPENING YEAR: 2005					
21424(04)	BRO-152D(063)CO	BRIDGE AND APPROACHES		ADVANCED FED	
COUNTY: NOBLE		CO. BRIDGE: BRIDGE AND APPROACHES OVER RED ROCK CREEK, 0.7 MILES		FEDERAL	\$520,000
DIV. 4	COBRGE 0.2 MILES	WEST OF THE US-77/SH-15 JCT. SW OF CERES		STATE	\$0
				OTHER	\$130,000
				TOTAL	\$650,000
PROPOSED BID OPENING YEAR: 2005					
20866(04)	BHFY-NBIP(323)	BRIDGE PAINTING		ADVANCED FED	
COUNTY: NOBLE		US-64 AT LONG BRANCH CREEK, 4.1 MI EAST OF US-177	(PAINT)	FEDERAL	\$44,440
DIV. 4	US064 0.05 MILES			STATE	\$0
				OTHER	\$0
				TOTAL	\$44,440
PROPOSED BID OPENING YEAR: 2005					
20866(05)	BHFY-152C(057)	JOINT SEAL/REPAIR		ADVANCED FED	
COUNTY: NOBLE		US-64 AT LONG BRANCH CREEK, 4.1 MI EAST OF US-177	(JOINT	FEDERAL	\$44,440
DIV. 4	US064 0.05 MILES	REPAIR)		STATE	\$0
				OTHER	\$0
				TOTAL	\$44,440
PROPOSED BID OPENING YEAR: 2005					
<b>COUNTY: NOWATA</b>		<b>TOTAL PROJECTS: 1</b>		<b>COUNTY TOTAL \$1,599,946</b>	
<b>ADVANCED TOTAL \$0</b>	<b>FEDERAL TOTAL \$1,599,946</b>	<b>STATE TOTAL \$0</b>	<b>OTHER TOTAL \$0</b>		
10462(04)	NHY-018N(006)	BRIDGE & APPROACHES		ADVANCED FED	
COUNTY: NOWATA		US-60 AT SALT CR APPROX 0.6 MI E OF SH28 JCT.		FEDERAL	\$1,599,946
DIV. 8	US060 0.6 MILES			STATE	\$0
				OTHER	\$0
				TOTAL	\$1,599,946
PROPOSED BID OPENING YEAR: 2005					

**OKLAHOMA DEPARTMENT OF TRANSPORTATION  
CONSTRUCTION PROGRAM - FEDERAL FISCAL YEAR 2005**

<b>COUNTY: OKFUSKEE</b>		<b>TOTAL PROJECTS: 5</b>	<b>COUNTY TOTAL \$1,049,994</b>	
<b>ADVANCED TOTAL \$0</b>	<b>FEDERAL TOTAL \$704,274</b>	<b>STATE TOTAL \$0</b>	<b>OTHER TOTAL \$345,720</b>	
08416(04) BRO-0054(114)CO COUNTY: OKFUSKEE DIV. 3 COBRGE 0 MILES	BRIDGE AND APPROACHES CO BR & APPROCHES @ PETTIQUAH CREEK, 5.0 MI NORTH & 2.7 MI WEST OF PADEN.		ADVANCED FED FEDERAL	\$292,500
PROPOSED BID OPENING YEAR: 2005			STATE	\$0
			OTHER	\$97,500
			<b>TOTAL</b>	<b>\$390,000</b>
19408(04) BRF-154C(042)CO COUNTY: OKFUSKEE DIV. 3 COBRGE 0.4 MILES	BRIDGE AND APPROACHES BRIDGE & APPROACHES OVER THE NORTH CANADIAN RIVER, 2.7 MILES WEST OF WELEETKA		ADVANCED FED FEDERAL	\$144,000
PROPOSED BID OPENING YEAR: 2005			STATE	\$0
			OTHER	\$0
			<b>TOTAL</b>	<b>\$144,000</b>
19409(04) BRO-154D(043)CO COUNTY: OKFUSKEE DIV. 3 COBRGE 0.2 MILES	BRIDGE AND APPROACHES BRIDGE & APPROACHES OVER FLAT ROCK CREEK, 2.8 MILES SOUTH AND 2.4 MILES EAST OF OKEMAH		ADVANCED FED FEDERAL	\$145,780
PROPOSED BID OPENING YEAR: 2005			STATE	\$0
			OTHER	\$248,220
			<b>TOTAL</b>	<b>\$394,000</b>
19477(04) BRFY-NBIP(258) COUNTY: OKFUSKEE DIV. 3 SH056 0.05 MILES	BRIDGE PAINTING SH-56: OVER NUYAKA CREEK, 15.8 MILES NORTHEAST OF JCT US-62 SMC=80/20		ADVANCED FED FEDERAL	\$54,902
PROPOSED BID OPENING YEAR: 2005			STATE	\$0
			OTHER	\$0
			<b>TOTAL</b>	<b>\$54,902</b>
19477(05) BRFY-154C(045) COUNTY: OKFUSKEE DIV. 3 SH056 0.05 MILES	JOINT SEAL/REPAIR SH-56: OVER NUYAKA CREEK, 15.8 MILES NORTHEAST OF JCT US-62 SMC=80/20		ADVANCED FED FEDERAL	\$67,092
PROPOSED BID OPENING YEAR: 2005			STATE	\$0
			OTHER	\$0
			<b>TOTAL</b>	<b>\$67,092</b>

**OKLAHOMA DEPARTMENT OF TRANSPORTATION  
CONSTRUCTION PROGRAM - FEDERAL FISCAL YEAR 2005**

<b>COUNTY: OKLAHOMA</b>		<b>TOTAL PROJECTS: 13</b>		<b>COUNTY TOTAL \$62,393,090</b>	
<b>ADVANCED TOTAL \$13,175,000</b>		<b>FEDERAL TOTAL \$48,065,210</b>		<b>STATE TOTAL \$0</b>	
				<b>OTHER TOTAL \$1,152,880</b>	
11767(20)	PL-0045(030)AL	METRO PLANNING		ADVANCED FED	
COUNTY: OKLAHOMA		SFY 2006 ( JULY 1, 2005 - JUNE 30, 2006)	OKLAHOMA CITY URBANIZED AREA	FEDERAL	\$720,720
DIV. 4	PLAN 0 MILES			STATE	\$0
				OTHER	\$180,180
				TOTAL	\$900,900
PROPOSED BID OPENING YEAR: 2005					
13924(09)	STPY-055I(835)EH	ENHANCEMENT		ADVANCED FED	
COUNTY: OKLAHOMA		ENHANCEMENT: ODOT --- REHABILITATION/REPLACE HISTORIC MARKERS		FEDERAL	\$554,190
DIV. 4	ENHAN 0 MILES	PHASE 3 - DIV 3-5-7	SMC 80/20	STATE	\$0
				OTHER	\$0
				TOTAL	\$554,190
PROPOSED BID OPENING YEAR: 2005					
13924(10)	STPY-055I(836)EH	ENHANCEMENT		ADVANCED FED	
COUNTY: OKLAHOMA		ENHANCEMENT: ODOT --- REHABILITATION/REPLACE HISTORIC MARKERS		FEDERAL	\$11,000
DIV. 4	ENHAN 0 MILES	PHASE 3 - ADVANCE SIGNING	DIV 3-5-7 MATCH W/000RT SMC 80/20	STATE	\$0
				OTHER	\$0
				TOTAL	\$11,000
PROPOSED BID OPENING YEAR: 2005					
13924(12)	STPY-055I(838)EH	ENHANCEMENT		ADVANCED FED	
COUNTY: OKLAHOMA		ENHANCEMENT: ODOT --- REHABILITATION/REPLACE HISTORIC MARKERS &		FEDERAL	\$32,000
DIV. 4	ENHAN 0 MILES	TURNOUTS PHASE 3 SEED PURCHASE (DIV 3-5-7) MATCH W/000RT		STATE	\$0
		SMC 80/20		OTHER	\$0
				TOTAL	\$32,000
PROPOSED BID OPENING YEAR: 2005					
20455(04)	BRO-155D(384)CO	BRIDGE AND APPROACHES		ADVANCED FED	
COUNTY: OKLAHOMA		COUNTY BRIDGE OVER OPOSSUM CREEK, 0.3 MILES EAST OF LUTHER ROAD		FEDERAL	\$188,000
DIV. 4	COBRGE 0.2 MILES	ON WATERLOOROAD		STATE	\$0
				OTHER	\$47,000
				TOTAL	\$235,000
PROPOSED BID OPENING YEAR: 2005					
20456(04)	BRF-155C(385)CO	BRIDGE AND APPROACHES		ADVANCED FED	
COUNTY: OKLAHOMA		COUNTY BRIDGE OVER BLUFF CREEK, 0.3 MILES EAST OF MERIDIAN AVENUE		FEDERAL	\$414,300
DIV. 4	COBRGE 0.3 MILES	ON EDMOND ROAD		STATE	\$0
				OTHER	\$925,700
				TOTAL	\$1,340,000
PROPOSED BID OPENING YEAR: 2005					

**OKLAHOMA DEPARTMENT OF TRANSPORTATION  
CONSTRUCTION PROGRAM - FEDERAL FISCAL YEAR 2005**

00095(13)	STPY-155A(408)	SURFACE		ADVANCED FED	
COUNTY: OKLAHOMA		SH 152 FROM COUNCIL ROAD EAST TO MAC ARTHUR BLVD. (4 LANE DIVIDED)		FEDERAL	\$3,700,000
DIV. 4	SH152 4.009 MILES	SURFACE FOR 00095(08)	SMC 80/20	STATE	\$0
				OTHER	\$0
PROPOSED BID OPENING YEAR: 2005				TOTAL	\$3,700,000
09032(09)	IMY-0035-3(261)121 RW	RIGHT OF WAY		ADVANCED FED	
COUNTY: OKLAHOMA		I-35 @ THE I-240 JCT. PHASE I,II,III & IV (RECONSTRUCT INTERCHANGE)		FEDERAL	\$17,010,000
DIV. 4	IS035 1 MILES	ROW FOR JP 09032(05)(06)(07)&(08) PHASE 1 OF RW	SMC 90/10	STATE	\$0
				OTHER	\$0
PROPOSED BID OPENING YEAR: 2005				TOTAL	\$17,010,000
09033(09)	ACIMY-0044-1(058)127 GB	RIGHT OF WAY		ADVANCED FED	\$13,175,0
COUNTY: OKLAHOMA		I-44/235: SB US-77 & NB I-235 TO WB I-44 & EB I-44 TO SB I-235 & NB US-77 RW		FEDERAL	
DIV. 4	IS044 1 MILES	FOR 09033(06) (SEGMENT 2A,2B,3 & 5) (L-02)	SMC=90/10	STATE	\$0
				OTHER	\$0
PROPOSED BID OPENING YEAR: 2005				TOTAL	\$13,175,000
09033(10)	IMY-0044-1(059)127 UT	UTILITIES		ADVANCED FED	
COUNTY: OKLAHOMA		I-44/235: SB US-77 & NB I-235 TO WB I-44 & EB I-44 TO SB I-235 & NB US-77 UT		FEDERAL	\$6,035,000
DIV. 4	IS044 1 MILES	FOR 09033(06) (SEGMENT 2A, 2B, 3 & 5) (H-99)	SMC=90/10	STATE	\$0
				OTHER	\$0
PROPOSED BID OPENING YEAR: 2005				TOTAL	\$6,035,000
14964(06)	STPY-055F(863)UT	UTILITIES		ADVANCED FED	
COUNTY: OKLAHOMA		SH-74 NORTH OF MEMORIAL TO 206TH(COVELL ROAD) (4 LANE) UT		FEDERAL	\$1,200,000
DIV. 4	SH074 4.75 MILES	FOR 14964(04) (S-47)(H-82)	SMC 80/20	STATE	\$0
				OTHER	\$0
PROPOSED BID OPENING YEAR: 2005				TOTAL	\$1,200,000
14964(07)	STPY-155C(372)RW	RIGHT OF WAY		ADVANCED FED	
COUNTY: OKLAHOMA		SH-74 NORTH OF MEMORIAL TO 206TH(COVELL ROAD) (4 LANE) R/W		FEDERAL	\$18,000,000
DIV. 4	SH074 4.75 MILES	FOR 14964(04) (RW PHASE II) (S-47)(H-82)	SMC 80/20	STATE	\$0
				OTHER	\$0
PROPOSED BID OPENING YEAR: 2005				TOTAL	\$18,000,000

**OKLAHOMA DEPARTMENT OF TRANSPORTATION  
CONSTRUCTION PROGRAM - FEDERAL FISCAL YEAR 2005**

20869(04)	BHIY-0035-3(279)126	JOINT SEAL/REPAIR		ADVANCED FED	
COUNTY: OKLAHOMA		I-35 AT THE NORTH CANADIAN RIVER 0.2 MI SOUTH OF I-40	(JOINT	FEDERAL	\$200,000
DIV. 4	IS035 0.15 MILES	REPAIR)		STATE	\$0
				OTHER	\$0
PROPOSED BID OPENING YEAR: 2005				TOTAL	\$200,000

**COUNTY: OKMULGEE** **TOTAL PROJECTS: 3** **COUNTY TOTAL \$820,000**

**ADVANCED TOTAL \$0** **FEDERAL TOTAL \$656,000** **STATE TOTAL \$0** **OTHER TOTAL \$164,000**

20735(04)	BRO-156D(076)CO	BRIDGE AND APPROACHES		ADVANCED FED	
COUNTY: OKMULGEE		COUNTY BRIDGE ON EW 87 OVER CHECKERBOARD CREEK, 3.1 MILES WEST &		FEDERAL	\$232,000
DIV. 1	COBRGE 0.125 MILES	1.0 MILES NORTH OF JCT SH-16/US-75ALT IN BEGGS		STATE	\$0
				OTHER	\$58,000
PROPOSED BID OPENING YEAR: 2005				TOTAL	\$290,000

20737(04)	BRO-156D(077)CO	BRIDGE AND APPROACHES		ADVANCED FED	
COUNTY: OKMULGEE		COUNTY BRIDGE ON EW 111, 1.8 MILES WEST & 1.7 MILES SOUTH OF JCT		FEDERAL	\$184,000
DIV. 1	COBRGE 0.125 MILES	I-40/INDIAN NATIONS TURNPIKE		STATE	\$0
				OTHER	\$46,000
PROPOSED BID OPENING YEAR: 2005				TOTAL	\$230,000

21040(04)	BRO-156D(088)CO	BRIDGE AND APPROACHES		ADVANCED FED	
COUNTY: OKMULGEE		COUNTY BRIDGE ON EW 87 OVER SALT CREEK, 0.9 MILES NORTH & 2.3 MILES		FEDERAL	\$240,000
DIV. 1	COBRGE 0.125 MILES	WEST OF BEGGS		STATE	\$0
				OTHER	\$60,000
PROPOSED BID OPENING YEAR: 2005				TOTAL	\$300,000

**COUNTY: OSAGE** **TOTAL PROJECTS: 5** **COUNTY TOTAL \$6,338,257**

**ADVANCED TOTAL \$0** **FEDERAL TOTAL \$6,181,257** **STATE TOTAL \$0** **OTHER TOTAL \$157,000**

20709(04)	BRF-157C(053)CO	BRIDGE AND APPROACHES		ADVANCED FED	
COUNTY: OSAGE		COUNTY BRIDGE OVER CANDY CREEK, 0.2 MILES SOUTH AND 1.3 MILES EAST		FEDERAL	\$428,000
DIV. 8	COBRGE 0.4 MILES	OF WOLCO		STATE	\$0
				OTHER	\$107,000
PROPOSED BID OPENING YEAR: 2005				TOTAL	\$535,000

**OKLAHOMA DEPARTMENT OF TRANSPORTATION  
CONSTRUCTION PROGRAM - FEDERAL FISCAL YEAR 2005**

20772(04)	BRO-157D(054)CO	BRIDGE AND APPROACHES	ADVANCED FED
COUNTY: OSAGE		COUNTY BRIDGE OVER UNNAMED CREEK, 1.0 MILES SOUTH AND 9.0 MILES	FEDERAL \$200,000
DIV. 8	COBRGE 0.4 MILES	WEST OF HOMINY	STATE \$0
			OTHER \$50,000
PROPOSED BID OPENING YEAR: 2005			TOTAL \$250,000

13399(04)	BRFY-057C(308)	BRIDGE & APPROACHES	ADVANCED FED
COUNTY: OSAGE		SH 97: BRIDGE OVER DELAWARE CREEK AND AN UNNAMED CREEK	FEDERAL \$1,734,017
DIV. 8	SH097 0.208 MILES	SMC 80/20	STATE \$0
			OTHER \$0
PROPOSED BID OPENING YEAR: 2005			TOTAL \$1,734,017

16230(04)	BRFY-018N(010)	BRIDGE & APPROACHES	ADVANCED FED
COUNTY: OSAGE		US 60 OVER BUCK CREEK 4.7 M., W. BRANCH OF TURKEY CREEK 3.7 M &	FEDERAL \$1,013,500
DIV. 8	US060 0.076 MILES	TURKEYCREEK 3.5 M. WEST OF WASHINGTON COUNTY LINE	STATE \$0
			OTHER \$0
PROPOSED BID OPENING YEAR: 2005			TOTAL \$1,013,500

21351(04)	NHY-018N(036)	GRADE, DRAIN & SURFACE	ADVANCED FED
COUNTY: OSAGE		US-60: FROM 4.83 MILES WEST OF THE WASHINGTON COUNTY LINE EAST 1.67	FEDERAL \$2,805,740
DIV. 8	US060 1.67 MILES	MILES	STATE \$0
			OTHER \$0
PROPOSED BID OPENING YEAR: 2005			TOTAL \$2,805,740

<b>COUNTY: OTTAWA</b>	<b>TOTAL PROJECTS: 2</b>	<b>COUNTY TOTAL \$570,000</b>
<b>ADVANCED TOTAL \$0</b>	<b>FEDERAL TOTAL \$456,000</b>	<b>STATE TOTAL \$0</b>
		<b>OTHER TOTAL \$114,000</b>

19933(04)	BRO-158D(049)CO	BRIDGE AND APPROACHES	ADVANCED FED
COUNTY: OTTAWA		BRIDGE & APPROACHES OVER ELM CREEK, APPROX 0.9 MILES NORTH AND 2.0	FEDERAL \$200,000
DIV. 8	COBRGE 0.2 MILES	MILES WEST OF JCT SH-10/SH-137	STATE \$0
			OTHER \$50,000
PROPOSED BID OPENING YEAR: 2005			TOTAL \$250,000

20744(04)	BRO-158D(054)CO	BRIDGE AND APPROACHES	ADVANCED FED
COUNTY: OTTAWA		COUNTY BRIDGE OVER HORSE CREEK, 0.7 MILES NORTH OF AFTON	FEDERAL \$256,000
DIV. 8	COBRGE 0.4 MILES		STATE \$0
			OTHER \$64,000
PROPOSED BID OPENING YEAR: 2005			TOTAL \$320,000

**OKLAHOMA DEPARTMENT OF TRANSPORTATION  
CONSTRUCTION PROGRAM - FEDERAL FISCAL YEAR 2005**

<b>COUNTY: PAWNEE</b>		<b>TOTAL PROJECTS: 1</b>	<b>COUNTY TOTAL</b>	<b>\$550,000</b>			
<b>ADVANCED TOTAL</b>	<b>\$0</b>	<b>FEDERAL TOTAL</b>	<b>\$440,000</b>	<b>STATE TOTAL</b>	<b>\$0</b>	<b>OTHER TOTAL</b>	<b>\$110,000</b>
19958(04)	BRO-159D(030)CO	BRIDGE AND APPROACHES	ADVANCED FED				
COUNTY: PAWNEE		BRIDGE & APPROACHES OVER BLACK BEAR CREEK, APPROX 3.1 MILES SOUTH	FEDERAL	\$440,000			
DIV. 8	COBRGE 0.2 MILES	AND 5.0 MILES WEST OF THE SH-15/SH-18 JUNCTION	STATE	\$0			
PROPOSED BID OPENING YEAR: 2005			OTHER	\$110,000			
			TOTAL	\$550,000			
<b>COUNTY: PAYNE</b>		<b>TOTAL PROJECTS: 11</b>	<b>COUNTY TOTAL</b>	<b>\$9,531,450</b>			
<b>ADVANCED TOTAL</b>	<b>\$0</b>	<b>FEDERAL TOTAL</b>	<b>\$8,031,442</b>	<b>STATE TOTAL</b>	<b>\$0</b>	<b>OTHER TOTAL</b>	<b>\$1,500,008</b>
17030(04)	STP-160B(018)UR	RECONSTRUCT-NO ADDED LANES	ADVANCED FED				
COUNTY: PAYNE		STILLWATER: LAKEVIEW ROAD FR WASHINGTON TO WESTERN	FEDERAL	\$750,000			
DIV. 4	CT ST 1 MILES	FAA CLEARANCE NEEDED	STATE	\$0			
PROPOSED BID OPENING YEAR: 2005			OTHER	\$250,000			
			TOTAL	\$1,000,000			
19135(04)	BRO-160D(075)CO	BRIDGE AND APPROACHES	ADVANCED FED				
COUNTY: PAYNE		CO BR: OVER BRANCH OF COUNCIL CREEK, 5.0 MI EAST & 1.4 MI SOUTH OF	FEDERAL	\$244,992			
DIV. 4	COBRGE 0.2 MILES	SH-51/SH-108 JCT SMC 66/34	STATE	\$0			
PROPOSED BID OPENING YEAR: 2005			OTHER	\$125,008			
			TOTAL	\$370,000			
19952(04)	BRO-160D(089)CO	BRIDGE AND APPROACHES	ADVANCED FED				
COUNTY: PAYNE		BRIDGE & APPROACHES OVER DEER CREEK, 0.5 MILES SOUTH AND 7.5 MILES	FEDERAL	\$200,000			
DIV. 4	COBRGE 0.2 MILES	EAST OF THE JCT SH-18/SH-51 WEST OF YALE	STATE	\$0			
PROPOSED BID OPENING YEAR: 2005			OTHER	\$125,000			
			TOTAL	\$325,000			
20272(04)	STPY-160B(097)	SAFETY IMPROVEMENT	ADVANCED FED				
COUNTY: PAYNE		SH-33: AT NORFOLK, EUCHEE VALLEY & CHRONISTER ROADS EAST OF	FEDERAL	\$3,182,700			
DIV. 4	SH033 1 MILES	CUSHING (INTERSECTION MOD) (SAC FOX PARTICIPATION)	STATE	\$0			
PROPOSED BID OPENING YEAR: 2005			OTHER	\$1,000,000			
			TOTAL	\$4,182,700			



**OKLAHOMA DEPARTMENT OF TRANSPORTATION  
CONSTRUCTION PROGRAM - FEDERAL FISCAL YEAR 2005**

20323(04)	IMY-0035-4(200)170	RESURFACE	ADVANCED FED
COUNTY: PAYNE		I-35: FROM MILE MARKER 170.7 TO 172.7 (DEEP MILL AND OVERLAY)	FEDERAL \$2,813,750
DIV. 4	IS035 2 MILES		STATE \$0
			OTHER \$0
PROPOSED BID OPENING YEAR: 2005			TOTAL \$2,813,750
20874(04)	BHFY-NBIP(325)	BRIDGE PAINTING	ADVANCED FED
COUNTY: PAYNE		SH-18 AT SALT CREEK, 0.3 MI SOUTH OF THE PAWNEE COUNTY LINE	FEDERAL \$80,000
DIV. 4	SH018 0.03 MILES	BRIDGE PAINT	STATE \$0
			OTHER \$0
PROPOSED BID OPENING YEAR: 2005			TOTAL \$80,000
20874(05)	BHFY-160B(109)	JOINT SEAL/REPAIR	ADVANCED FED
COUNTY: PAYNE		SH-18 AT SALT CREEK, 0.3 MI SOUTH OF THE PAWNEE COUNTY LINE	FEDERAL \$80,000
DIV. 4	SH018 0.03 MILES	JOINT REPAIR	STATE \$0
			OTHER \$0
PROPOSED BID OPENING YEAR: 2005			TOTAL \$80,000
20875(05)	BRFY-160A(111)RW	RIGHT OF WAY	ADVANCED FED
COUNTY: PAYNE		SH-51 AT STILLWATER & AN UNNAMED CREEK, 0.5 MI WEST OF STILLWATER	FEDERAL \$150,000
DIV. 4	SH051 0.3 MILES	RW FOR 20875(04)	STATE \$0
			OTHER \$0
PROPOSED BID OPENING YEAR: 2005			TOTAL \$150,000
20875(06)	BRFY-160A(112)UT	UTILITIES	ADVANCED FED
COUNTY: PAYNE		SH-51 AT STILLWATER & AN UNNAMED CREEK, 0.5 MI WEST OF STILLWATER	FEDERAL \$50,000
DIV. 4	SH051 0.3 MILES	UT FOR 20875(04)	STATE \$0
			OTHER \$0
PROPOSED BID OPENING YEAR: 2005			TOTAL \$50,000
60006(05)	STPY	RIGHT-OF-WAY	ADVANCED FED
COUNTY: PAYNE		US 177 FROM JUST SOUTH OF PERKINS NORTH THROUGH PERKINS TO THE	FEDERAL \$160,000
DIV. 4	US 177 MILES	SH 33/US177 JUNCTION	STATE \$0
			OTHER \$0
PROPOSED BID OPENING YEAR: 2005			TOTAL \$160,000

**OKLAHOMA DEPARTMENT OF TRANSPORTATION  
CONSTRUCTION PROGRAM - FEDERAL FISCAL YEAR 2005**

60006(07)	STPY		UTILITIES	ADVANCED FED	
COUNTY: PAYNE			US 177 FROM JUST SOUTH OF PERKINS NORTH THROUGHT PERKINS TO THE	FEDERAL	\$320,000
DIV. 4	US 177	MILES	SH 33/US177 JUNCTION	STATE	\$0
				OTHER	\$0
PROPOSED BID OPENING YEAR: 2005				TOTAL	\$320,000

---

<b>COUNTY: PITTSBURG</b>	<b>TOTAL PROJECTS: 6</b>	<b>COUNTY TOTAL</b>	<b>\$1,302,190</b>
--------------------------	--------------------------	---------------------	--------------------

<b>ADVANCED TOTAL \$0</b>	<b>FEDERAL TOTAL \$711,240</b>	<b>STATE TOTAL \$0</b>	<b>OTHER TOTAL \$590,950</b>
---------------------------	--------------------------------	------------------------	------------------------------

20075(04)	BRF-161C(109)CO		BRIDGE AND APPROACHES	ADVANCED FED	
COUNTY: PITTSBURG			COUNTY BRIDGE OVER UNNAMED CREEK, APPROX 5.1 MILES SOUTH AND 2.1	FEDERAL	\$223,200
DIV. 2	COBRGE	0.2 MILES	MILES EAST OF BLANCO	STATE	\$0
				OTHER	\$55,800
PROPOSED BID OPENING YEAR: 2005				TOTAL	\$279,000

20778(04)	BRF-161C(117)CO		BRIDGE AND APPROACHES	ADVANCED FED	
COUNTY: PITTSBURG			COUNTY BRIDGE OVER AN UNNAMED CREEK, 2.0 MILES NORTH AND 1.5 MILES	FEDERAL	\$120,000
DIV. 2	COBRGE	0.4 MILES	WEST OF KREBS	STATE	\$0
				OTHER	\$120,000
PROPOSED BID OPENING YEAR: 2005				TOTAL	\$240,000

20779(04)	BRF-161C(118)CO		BRIDGE AND APPROACHES	ADVANCED FED	
COUNTY: PITTSBURG			COUNTY BRIDGE OVER MCALESTER LAKE SPILLWAY, 5.6 MILES NORTH AND 2.0	FEDERAL	\$135,000
DIV. 2	COBRGE	0.4 MILES	MILES WEST OF MCALESTER	STATE	\$0
				OTHER	\$315,000
PROPOSED BID OPENING YEAR: 2005				TOTAL	\$450,000

21087(04)	BRO-161D(122)CO		BRIDGE AND APPROACHES	ADVANCED FED	
COUNTY: PITTSBURG			COUNTY BRIDGE OVER AN UNNAMED CREEK, 2.2 MILES EAST OF BACHE	FEDERAL	\$100,150
DIV. 2	COBRGE	0.4 MILES		STATE	\$0
				OTHER	\$100,150
PROPOSED BID OPENING YEAR: 2005				TOTAL	\$200,300

20822(04)	BHFY-NBIP(292)		BRIDGE PAINTING	ADVANCED FED	
COUNTY: PITTSBURG			SH-2 AT THE NORTH FORK OF THE SAN BOIS RIVER, 1.9 MI SOUTH OF SH-31	FEDERAL	\$66,445
DIV. 2	SH002	0.04 MILES	(PAINT)	STATE	\$0
				OTHER	\$0
PROPOSED BID OPENING YEAR: 2005				TOTAL	\$66,445

**OKLAHOMA DEPARTMENT OF TRANSPORTATION  
CONSTRUCTION PROGRAM - FEDERAL FISCAL YEAR 2005**

20822(05)	BHFY-161B(119)	JOINT SEAL/REPAIR	ADVANCED FED
COUNTY: PITTSBURG		SH-2 AT THE NORTH FORK OF THE SAN BOIS RIVER, 1.9 MI SOUTH OF SH-31	FEDERAL \$66,445
DIV. 2	SH002 0.04 MILES	(JOINT REPAIR)	STATE \$0
			OTHER \$0
PROPOSED BID OPENING YEAR: 2005			TOTAL \$66,445

**COUNTY: PONTOTOC TOTAL PROJECTS: 5 COUNTY TOTAL \$5,808,169**

**ADVANCED TOTAL \$0 FEDERAL TOTAL \$4,549,569 STATE TOTAL \$0 OTHER TOTAL \$1,258,600**

13316(04)	BRO-062D(225)CO	BRIDGE AND APPROACHES	ADVANCED FED
COUNTY: PONTOTOC		CO. BR. ON CO. RD. (EW 167) 1.5 MIS. SOUTH & 4.2 MIS. WEST OF FITTSTOWN	FEDERAL \$234,400
DIV. 3	COBRGE 0 MILES	AT BLUE RIVER (H-25)	STATE \$0
			OTHER \$58,600
PROPOSED BID OPENING YEAR: 2005			TOTAL \$293,000

05346(04)	BRFY-062B(231)	BRIDGE & APPROACHES	ADVANCED FED
COUNTY: PONTOTOC		SH 99: MILL CREEK BRIDGE SOUTH OF FITTSTOWN, \$1,200,000 IRR/BIA funding	FEDERAL \$300,000
DIV. 3	SH099 1.3 MILES	(H-22) SMC=80/20	STATE \$0
			OTHER \$1,200,000
PROPOSED BID OPENING YEAR: 2005			TOTAL \$1,500,000

10164(13)	NHY-012N(001)	GRADE, DRAIN & SURFACE	ADVANCED FED
COUNTY: PONTOTOC		SH 99: FR APPROX 0.5 MI SOUTH OF THE SEMINOLE C/L SOUTH 1.6 MI.	FEDERAL \$3,823,407
DIV. 3	SH003E 1.6 MILES	CORRIDOR RTE SMC 80/20	STATE \$0
			OTHER \$0
PROPOSED BID OPENING YEAR: 2005			TOTAL \$3,823,407

18008(04)	BHFY-NBIP(175)	BRIDGE PAINTING	ADVANCED FED
COUNTY: PONTOTOC		SH-1: OVER SH-19, 1 MI. W. OF ADA	FEDERAL \$130,150
DIV. 3	SH001 0.04 MILES	SMC 80/20 PARALLEL BRIDGES	STATE \$0
			OTHER \$0
PROPOSED BID OPENING YEAR: 2005			TOTAL \$130,150

18008(05)	BHFY-021N(022)	JOINT SEAL/REPAIR	ADVANCED FED
COUNTY: PONTOTOC		SH-1: OVER SH-19, 1 MI. W. OF ADA	FEDERAL \$61,612
DIV. 3	SH001 0.04 MILES	SMC 80/20 PARALLEL BRIDGES	STATE \$0
			OTHER \$0
PROPOSED BID OPENING YEAR: 2005			TOTAL \$61,612

**OKLAHOMA DEPARTMENT OF TRANSPORTATION  
CONSTRUCTION PROGRAM - FEDERAL FISCAL YEAR 2005**

<b>COUNTY: POTTAWATOMIE</b>		<b>TOTAL PROJECTS: 17</b>	<b>COUNTY TOTAL \$21,803,603</b>	
<b>ADVANCED TOTAL \$0</b>		<b>FEDERAL TOTAL \$20,431,685</b>	<b>STATE TOTAL \$0</b>	<b>OTHER TOTAL \$1,371,918</b>
19610(04)	BRF-163C(102)CO COUNTY: POTTAWATOMIE DIV. 3 COBRGE 0.2 MILES	BRIDGE AND APPROACHES BRIDGE & APPROACHES OVER LITTLE RIVER, 1.0 MILES NORTH OF MACOMB		ADVANCED FED FEDERAL \$119,000 STATE \$0 OTHER \$581,000 TOTAL \$700,000
PROPOSED BID OPENING YEAR: 2005				
20093(04)	BRO-163D(120)CO COUNTY: POTTAWATOMIE DIV. 3 COBRGE 0.2 MILES	BRIDGE AND APPROACHES COUNTY BRIDGE & APPROACHES AT LITTLE RIVER, 2.0 MI EAST OF US-177 (NS 343) & 4.7 MI SOUTH OF SH-9/US-270		ADVANCED FED FEDERAL \$115,442 STATE \$0 OTHER \$349,918 TOTAL \$465,360
PROPOSED BID OPENING YEAR: 2005				
20651(04)	BRO-163D(131)CO COUNTY: POTTAWATOMIE DIV. 3 COBRGE 0.25 MILES	BRIDGE AND APPROACHES CO BR: OVER BRUNO CREEK, 3.0 MILES NORTH AND 1.0 MILE EAST OF SACRED HEART		ADVANCED FED FEDERAL \$354,000 STATE \$0 OTHER \$70,800 TOTAL \$424,800
PROPOSED BID OPENING YEAR: 2005				
20652(04)	BRO-163D(132)CO COUNTY: POTTAWATOMIE DIV. 3 COBRGE 0.25 MILES	BRIDGE AND APPROACHES CO BR: OVER SHAN CREEK, 2.0 MILES SOUTH AND 0.2 MILE EAST OF CENTERVIEW		ADVANCED FED FEDERAL \$290,400 STATE \$0 OTHER \$72,600 TOTAL \$363,000
PROPOSED BID OPENING YEAR: 2005				
20653(04)	BRF-163C(133)CO COUNTY: POTTAWATOMIE DIV. 3 COBRGE 0.25 MILES	BRIDGE AND APPROACHES CO BR: OVER DANCE CREEK, 1.3 MILES NORTH AND 0.7 MILE WEST OF BROOKSVILLE		ADVANCED FED FEDERAL \$385,500 STATE \$0 OTHER \$77,100 TOTAL \$462,600
PROPOSED BID OPENING YEAR: 2005				
20654(04)	BRO-163D(134)CO COUNTY: POTTAWATOMIE DIV. 3 COBRGE 0.25 MILES	BRIDGE AND APPROACHES CO BR: OVER TRIBUTARY TO LITTLE RIVER, 1.4 MILE EAST AND 1.8 MILE SOUTH OF HARJO		ADVANCED FED FEDERAL \$150,000 STATE \$0 OTHER \$37,500 TOTAL \$187,500
PROPOSED BID OPENING YEAR: 2005				

**OKLAHOMA DEPARTMENT OF TRANSPORTATION  
CONSTRUCTION PROGRAM - FEDERAL FISCAL YEAR 2005**

21548(04)	BRO-163D(153)CO	BRIDGE AND APPROACHES	ADVANCED FED
COUNTY: POTTAWATOMIE		CO. BR.: BRIDGE & APPROACHES OVER TRIB. TO DEER CREEK, 2.0 MI. S. & 3.2	FEDERAL \$138,000
DIV. 3	COBRGE 0.2 MILES	MIE. OF JOHNSON	STATE \$0
			OTHER \$34,500
PROPOSED BID OPENING YEAR: 2005			TOTAL \$172,500
21549(04)	BRO-163D(154)CO	BRIDGE AND APPROACHES	ADVANCED FED
COUNTY: POTTAWATOMIE		CO. BR.: BRIDGE & APPROACHES OVER TRIB. TO DEER CREEK, 2.0 MI. S. & 3.5	FEDERAL \$138,000
DIV. 3	COBRGE 0.2 MILES	MIE. OF JOHNSON	STATE \$0
			OTHER \$34,500
PROPOSED BID OPENING YEAR: 2005			TOTAL \$172,500
21550(04)	BRO-163D(155)CO	BRIDGE AND APPROACHES	ADVANCED FED
COUNTY: POTTAWATOMIE		CO. BR.: BRIDGE & APPROACHES OVER TRIB. TO N. CANADIAN RIVER, 4.0 MI. S.	FEDERAL \$138,000
DIV. 3	COBRGE 0.2 MILES	&1.5 MI. E. OF JOHNSON	STATE \$0
			OTHER \$34,500
PROPOSED BID OPENING YEAR: 2005			TOTAL \$172,500
21551(04)	BRO-163D(156)CO	BRIDGE AND APPROACHES	ADVANCED FED
COUNTY: POTTAWATOMIE		CO. BR.: BRIDGE & APPROACHES OVER TRIB. TO N. CANADIAN RIVER, 4.0 MI. S.	FEDERAL \$138,000
DIV. 3	COBRGE 0.2 MILES	&1.8 MI. E. OF JOHNSON	STATE \$0
			OTHER \$34,500
PROPOSED BID OPENING YEAR: 2005			TOTAL \$172,500
21552(04)	BRO-163D(157)CO	BRIDGE AND APPROACHES	ADVANCED FED
COUNTY: POTTAWATOMIE		CO. BR.: BRIDGE & APPROACHES OVER TRIB. TO SALT CREEK, 2.0 MI. W. & 3.4	FEDERAL \$180,000
DIV. 3	COBRGE 0.2 MILES	MIN. OF US-177/SH-39 JCT., IN ASHER	STATE \$0
			OTHER \$45,000
PROPOSED BID OPENING YEAR: 2005			TOTAL \$225,000
05859(04)	STPY-063B(371)	GRADE, DRAINING, BRIDGE & SURFACE	ADVANCED FED
COUNTY: POTTAWATOMIE		SH-18 BEG APPROX. 0.56 MI N. OF I-40 IN SHAWNEE & EXT N. TO SEC LINE	FEDERAL \$7,800,000
DIV. 3	SH018 3.78 MILES	EW-108(64' 4 LANE CURB SECTION & 1 BR) (ROCK CREEK BR=05859(06)) (H-28)	STATE \$0
		SMC 80/20	OTHER \$0
PROPOSED BID OPENING YEAR: 2005			TOTAL \$7,800,000

**OKLAHOMA DEPARTMENT OF TRANSPORTATION  
CONSTRUCTION PROGRAM - FEDERAL FISCAL YEAR 2005**

20297(04)	IMY-0040-5(375)173	RESURFACE		ADVANCED FED	
COUNTY: POTTAWATOMIE		I-40: FROM OKLAHOMA COUNTY LINE, EXTEND EAST 8.0 MILES TO US-177		FEDERAL	\$8,420,093
DIV. 3	IS040 8 MILES	(INC BR WIDENING FOR WEST BOUND RAMP) (S-22-46)(H-88-89) SMC=90/10		STATE	\$0
				OTHER	\$0
PROPOSED BID OPENING YEAR: 2005				TOTAL	\$8,420,093

20880(05)	BRIY-0040-5(384)178 RW	RIGHT OF WAY		ADVANCED FED	
COUNTY: POTTAWATOMIE		I-40 UNDER SH-102, 5.0 MI EAST OF THE OKLAHOMA COUNTY LINE	RW	FEDERAL	\$500,000
DIV. 3	IS040 0.02 MILES	FOR 20880(04)		STATE	\$0
				OTHER	\$0
PROPOSED BID OPENING YEAR: 2005				TOTAL	\$500,000

20880(06)	BRIY-0040-5(385)178 UT	UTILITIES		ADVANCED FED	
COUNTY: POTTAWATOMIE		I-40 UNDER SH-102 5.0 MI EAST OF THE OKLAHOMA COUNTY LINE	UT	FEDERAL	\$500,000
DIV. 3	IS040 0.02 MILES	FOR 20880(04)		STATE	\$0
				OTHER	\$0
PROPOSED BID OPENING YEAR: 2005				TOTAL	\$500,000

21002(05)	BRIY-0040-5(388)180 RW	RIGHT OF WAY		ADVANCED FED	
COUNTY: POTTAWATOMIE		I-40 OVER NORTH CANADIAN OVERFLOW, 6.1 MILES EAST OF OKLAHOMA		FEDERAL	\$622,000
DIV. 3	IS040 0.08 MILES	COUNTY LINE EAST & WEST BOUND RW FOR 21002(04)		STATE	\$0
		SMC=90/10		OTHER	\$0
PROPOSED BID OPENING YEAR: 2005				TOTAL	\$622,000

21002(06)	BRIY-0040-5(389)180 UT	UTILITIES		ADVANCED FED	
COUNTY: POTTAWATOMIE		I-40 OVER NORTH CANADIAN OVERFLOW, 6.1 MILES EAST OF OKLAHOMA		FEDERAL	\$443,250
DIV. 3	IS040 0.08 MILES	COUNTY LINE EAST & WEST BOUND UT FOR 21002(04)		STATE	\$0
		SMC=90/10		OTHER	\$0
PROPOSED BID OPENING YEAR: 2005				TOTAL	\$443,250

**COUNTY: PUSHMATAHA**

**TOTAL PROJECTS: 12**

**COUNTY TOTAL \$1,402,000**

**ADVANCED TOTAL \$0**

**FEDERAL TOTAL \$1,007,700**

**STATE TOTAL \$0**

**OTHER TOTAL \$394,300**

18829(04)	BRO-164D(034)CO	BRIDGE AND APPROACHES		ADVANCED FED	
COUNTY: PUSHMATAHA		CO BR: OVER BIG CEDAR CR, 0.6 MI NORTH OF SNOW		FEDERAL	\$210,700
DIV. 2	COBRGE 0.4 MILES			STATE	\$0
				OTHER	\$279,300
PROPOSED BID OPENING YEAR: 2005				TOTAL	\$490,000

**OKLAHOMA DEPARTMENT OF TRANSPORTATION  
CONSTRUCTION PROGRAM - FEDERAL FISCAL YEAR 2005**

20395(04)	BRF-164C(051)CO COUNTY: PUSHMATAHA DIV. 2 COBRGE 0.5 MILES	BRIDGE AND APPROACHES COUNTY BRIDGE OVER CLOUDY CREEK, APPROX. 0.7 MILE NORTH & 0.4 MILE EAST OF CLOUDY	ADVANCED FED FEDERAL \$460,000 STATE \$0 OTHER \$115,000 TOTAL \$575,000
PROPOSED BID OPENING YEAR: 2005			
20825(04)	BHFY-NBIP(295) COUNTY: PUSHMATAHA DIV. 2 US271 0.01 MILES	BRIDGE PAINTING US-271 AT A CREEK, 2.2 MI SOUTHWEST OF THE LEFLORE COUNTY LINE (PAINT)	ADVANCED FED FEDERAL \$17,270 STATE \$0 OTHER \$0 TOTAL \$17,270
PROPOSED BID OPENING YEAR: 2005			
20825(05)	BHFY-164C(056) COUNTY: PUSHMATAHA DIV. 2 US271 0.01 MILES	JOINT SEAL/REPAIR US-271 AT A CREEK, 2.2 MI SOUTHWEST OF THE LEFLORE COUNTY LINE (JOINT REPAIR)	ADVANCED FED FEDERAL \$17,270 STATE \$0 OTHER \$0 TOTAL \$17,270
PROPOSED BID OPENING YEAR: 2005			
20826(04)	BHFY-NBIP(296) COUNTY: PUSHMATAHA DIV. 2 US271 0.04 MILES	BRIDGE PAINTING US-271 AT WALNUT CREEK, 4.6 MI SOUTHWEST OF THE LEFLORE COUNTY LINE (PAINT)	ADVANCED FED FEDERAL \$41,806 STATE \$0 OTHER \$0 TOTAL \$41,806
PROPOSED BID OPENING YEAR: 2005			
20826(05)	BHFY-164C(057) COUNTY: PUSHMATAHA DIV. 2 US271 0.04 MILES	JOINT SEAL/REPAIR US-271 AT WALNUT CREEK, 4.6 MI SOUTHWEST OF THE LEFLORE COUNTY LINE (JOINT REPAIR)	ADVANCED FED FEDERAL \$41,806 STATE \$0 OTHER \$0 TOTAL \$41,806
PROPOSED BID OPENING YEAR: 2005			
20827(04)	BHFY-NBIP(297) COUNTY: PUSHMATAHA DIV. 2 SH003 0.03 MILES	BRIDGE PAINTING SH-3 AT DUMPLING CREEK, 2.2 MI EAST & 0.6 MI SOUTH OF ANTLERS (PAINT)	ADVANCED FED FEDERAL \$73,939 STATE \$0 OTHER \$0 TOTAL \$73,939
PROPOSED BID OPENING YEAR: 2005			

**OKLAHOMA DEPARTMENT OF TRANSPORTATION  
CONSTRUCTION PROGRAM - FEDERAL FISCAL YEAR 2005**

20827(05)	BHFY-164A(058)	JOINT SEAL/REPAIR	ADVANCED FED
COUNTY: PUSHMATAHA		SH-3 AT DUMPLING CREEK, 2.2 MI EAST & 0.6 MI SOUTH OF ANTLERS	FEDERAL \$73,939
DIV. 2	SH003 0.03 MILES	(JOINT REPAIR)	STATE \$0
			OTHER \$0
PROPOSED BID OPENING YEAR: 2005			TOTAL \$73,939

20828(04)	BRFY-NBIP(298)	BRIDGE PAINTING	ADVANCED FED
COUNTY: PUSHMATAHA		US-271 AT A CREEK 2.8 MI SOUTHWEST OF THE LEFLORE COUNTY LINE	FEDERAL \$17,270
DIV. 2	US271 0.01 MILES	(PAINT)	STATE \$0
			OTHER \$0
PROPOSED BID OPENING YEAR: 2005			TOTAL \$17,270

20828(05)	BRFY-164C(059)	JOINT SEAL/REPAIR	ADVANCED FED
COUNTY: PUSHMATAHA		US-271 AT A CREEK 2.8 MI SOUTHWEST OF THE LEFLORE COUNTY LINE	FEDERAL \$17,270
DIV. 2	US271 0.01 MILES	(JOINT REPAIR)	STATE \$0
			OTHER \$0
PROPOSED BID OPENING YEAR: 2005			TOTAL \$17,270

20829(04)	BHFY-NBIP(299)	BRIDGE PAINTING	ADVANCED FED
COUNTY: PUSHMATAHA		US-271 AT HARDY CREEK, 7.6 MI SOUTH OF CLAYTON	FEDERAL \$18,215
DIV. 2	US271 0.01 MILES	(PAINT)	STATE \$0
			OTHER \$0
PROPOSED BID OPENING YEAR: 2005			TOTAL \$18,215

20829(05)	BHFY-164B(060)	JOINT SEAL/REPAIR	ADVANCED FED
COUNTY: PUSHMATAHA		US-271 AT HARDY CREEK, 7.6 MI SOUTH OF CLAYTON	FEDERAL \$18,215
DIV. 2	US271 0.01 MILES	(JOINT REPAIR)	STATE \$0
			OTHER \$0
PROPOSED BID OPENING YEAR: 2005			TOTAL \$18,215

**COUNTY: ROGERS**

**TOTAL PROJECTS: 7**

**COUNTY TOTAL \$8,507,380**

**ADVANCED TOTAL \$0**

**FEDERAL TOTAL \$8,370,180**

**STATE TOTAL \$0**

**OTHER TOTAL \$137,200**

20642(04)	BRO-166D(123)CO	BRIDGE AND APPROACHES	ADVANCED FED
COUNTY: ROGERS		COUNTY BRIDGE OVER SPUNKY CREEK, 1.8 MILES NORTH AND 0.7 MILES EAST	FEDERAL \$283,200
DIV. 8	COBRGE 0.2 MILES	OF JCT SH-66/I-44	STATE \$0
			OTHER \$70,800
PROPOSED BID OPENING YEAR: 2005			TOTAL \$354,000



**OKLAHOMA DEPARTMENT OF TRANSPORTATION  
CONSTRUCTION PROGRAM - FEDERAL FISCAL YEAR 2005**

21490(04)	BRO-166D(139)CO	BRIDGE AND APPROACHES	ADVANCED FED
COUNTY: ROGERS		CO. BR.: BR. & APPROACHES OVER DOG CREEK, APPOR. 0.6 MI. S. & 3.2 MI. E	FEDERAL \$288,000
DIV. 8	COBRGE 0.2 MILES	OFI-44/SH-20 INTERCHANGE	STATE \$0
			OTHER \$0
PROPOSED BID OPENING YEAR: 2005			TOTAL \$288,000
21491(04)	BRO-166D(140)CO	BRIDGE AND APPROACHES	ADVANCED FED
COUNTY: ROGERS		CO. BR.: BR. & APPROACHES OVER INOLA CREEK, APPROX. 1.2 MI. S. AND 1.1	FEDERAL \$265,600
DIV. 8	COBRGE 0.2 MILES	MI.W. OF INOLA	STATE \$0
			OTHER \$66,400
PROPOSED BID OPENING YEAR: 2005			TOTAL \$332,000
18887(04)	STPY-166C(071)	GRADE, DRAINING, BRIDGE & SURFACE	ADVANCED FED
COUNTY: ROGERS		SH-88 FROM US-412, EXTEND NORTHWEST 3.5 MILES	FEDERAL \$6,000,000
DIV. 8	SH088 3.5 MILES	SMC=80/20	STATE \$0
			OTHER \$0
PROPOSED BID OPENING YEAR: 2005			TOTAL \$6,000,000
20229(04)	STPY-NBIP(283)	BRIDGE PAINTING	ADVANCED FED
COUNTY: ROGERS		SH-66: OVER VERDIGRIS RIVER, 3.8 MILES NORTH OF JCT I-44 (BOTH BRIDGES)	FEDERAL \$844,600
DIV. 8	SH066 0.16 MILES	(S-34)(H-74) SMC=80/20	STATE \$0
			OTHER \$0
PROPOSED BID OPENING YEAR: 2005			TOTAL \$844,600
20229(05)	STPY-166C(112)	BRIDGE REPAIR	ADVANCED FED
COUNTY: ROGERS		SH-66: OVER VERDIGRIS RIVER, 3.8 MILES NORTH OF JCT I-44 (BOTH BRIDGES)	FEDERAL \$438,780
DIV. 8	SH066 0.16 MILES	(JOINT SEAL/REPAIR) (S-34)(H-74) SMC=80/20	STATE \$0
			OTHER \$0
PROPOSED BID OPENING YEAR: 2005			TOTAL \$438,780
66000(04)	NH	GRADE & DRAIN	ADVANCED FED
COUNTY: ROGERS		CHANNEL MODIFICATION OF FOUR MILE CREEK TRIBUTARY SOUTH OF	FEDERAL \$250,000
DIV. 8	US169 MILES	OLOGAH	STATE \$0
			OTHER \$0
PROPOSED BID OPENING YEAR: 2005			TOTAL \$250,000

**OKLAHOMA DEPARTMENT OF TRANSPORTATION  
CONSTRUCTION PROGRAM - FEDERAL FISCAL YEAR 2005**

<b>COUNTY: SEMINOLE</b>		<b>TOTAL PROJECTS: 7</b>	<b>COUNTY TOTAL \$6,702,773</b>	
<b>ADVANCED TOTAL \$0</b>	<b>FEDERAL TOTAL \$5,941,205</b>	<b>STATE TOTAL \$0</b>	<b>OTHER TOTAL \$761,568</b>	
19342(04)	STP-167C(060)CO COUNTY: SEMINOLE DIV. 3 CO RD 2 MILES	GRADE, DRAIN AND SURFACE RESURFACE N366 BEGINNING 5.0 MILES SOUTH AND 2.0 MILES WEST OF WEWOKA, EXTEND EAST 2.0 MILES TO US-56	ADVANCED FED	
			FEDERAL	\$480,000
			STATE	\$0
			OTHER	\$120,000
	PROPOSED BID OPENING YEAR: 2005		TOTAL	\$600,000
19351(04)	BRF-167C(064)CO COUNTY: SEMINOLE DIV. 3 COBRGE 0.2 MILES	BRIDGE AND APPROACHES CO BR: OVER GAR CREEK, 2.5 MI SOUTH & 6.1 MI WEST OF CROMWELL	ADVANCED FED	
			FEDERAL	\$205,216
			STATE	\$0
			OTHER	\$134,784
	PROPOSED BID OPENING YEAR: 2005		TOTAL	\$340,000
20080(04)	BRO-167D(076)CO COUNTY: SEMINOLE DIV. 3 COBRGE 0.2 MILES	BRIDGE AND APPROACHES COUNTY BRIDGE & APPROACHES 2.3 MILES SOUTH & 2.2 MILES EAST OF BOWLEGS	ADVANCED FED	
			FEDERAL	\$205,216
			STATE	\$0
			OTHER	\$454,784
	PROPOSED BID OPENING YEAR: 2005		TOTAL	\$660,000
20771(04)	BRO-167D(087)CO COUNTY: SEMINOLE DIV. 3 COBRGE 0.257 MILES	BRIDGE AND APPROACHES COUNTY BRIDGE OVER TURKEY CREEK, 5.5 MILES NORTH AND 4.9 MILES WEST OF SEMINOLE	ADVANCED FED	
			FEDERAL	\$208,000
			STATE	\$0
			OTHER	\$52,000
	PROPOSED BID OPENING YEAR: 2005		TOTAL	\$260,000
13020(07)	NHY-012N(077) COUNTY: SEMINOLE DIV. 3 SH099 0.55 MILES	BRIDGE & APPROACHES SH 99:FOUR BRIDGES NORTH OF I-40(N.CANADIAN & O'FLOW+SHAN CREEK IN POTTCO) (N.CANADIAN & O'FLOW IN SEMINOLE CO) SMC=80/20	ADVANCED FED	
			FEDERAL	\$4,750,000
			STATE	\$0
			OTHER	\$0
	PROPOSED BID OPENING YEAR: 2005		TOTAL	\$4,750,000
19474(04)	STPY-NBIP(255) COUNTY: SEMINOLE DIV. 3 US270 0.03 MILES	BRIDGE PAINTING US-270: CRI & P UNDER, 6.6 MILES SOUTHEAST OF JCT SH-3 SMC=80/20	ADVANCED FED	
			FEDERAL	\$54,902
			STATE	\$0
			OTHER	\$0
	PROPOSED BID OPENING YEAR: 2005		TOTAL	\$54,902

**OKLAHOMA DEPARTMENT OF TRANSPORTATION  
CONSTRUCTION PROGRAM - FEDERAL FISCAL YEAR 2005**

19474(05)	STPY-167B(065)	JOINT SEAL/REPAIR	ADVANCED FED
COUNTY: SEMINOLE		US-270: CRI & P UNDER, 6.6 MILES SOUTHEAST OF JCT SH-3	FEDERAL \$37,871
DIV. 3	US270 0.03 MILES	SMC=80/20	STATE \$0
			OTHER \$0
PROPOSED BID OPENING YEAR: 2005			TOTAL \$37,871

**COUNTY: SEQUOYAH TOTAL PROJECTS: 7 COUNTY TOTAL \$12,468,329**

**ADVANCED TOTAL \$0 FEDERAL TOTAL \$12,376,489 STATE TOTAL \$0 OTHER TOTAL \$91,840**

11770(19)	PL-0202(082)FL	METRO PLANNING	ADVANCED FED
COUNTY: SEQUOYAH		SFY 2006 (JULY 1, 2005 - JUNE 30, 2006) FORT SMITH URBANIZED AREA	FEDERAL \$7,363
DIV. 1	PLAN 0 MILES		STATE \$0
			OTHER \$1,840
PROPOSED BID OPENING YEAR: 2005			TOTAL \$9,203

20738(04)	BRO-168D(114)CO	BRIDGE AND APPROACHES	ADVANCED FED
COUNTY: SEQUOYAH		COUNTY BRIDGE OVER BIG SKIN BAYOU, 4.2 MILES WEST & 1.2 MILES NORTH OF MULDROW	FEDERAL \$360,000
DIV. 1	COBRGE 0.125 MILES		STATE \$0
			OTHER \$90,000
PROPOSED BID OPENING YEAR: 2005			TOTAL \$450,000

12530(07)	BRFY-168A(046)	BRIDGE & APPROACHES	ADVANCED FED
COUNTY: SEQUOYAH		US-59: OVER LITTLE SALISAW CREEK & UNNAMED CREEK	FEDERAL \$2,938,642
DIV. 1	US059 0.36 MILES	(RDY=12530(08)) (S-7) CORRIDOR RTE SMC 80/20	STATE \$0
			OTHER \$0
PROPOSED BID OPENING YEAR: 2005			TOTAL \$2,938,642

12530(08)	STPY-168A(059)	GRADE, DRAIN & SURFACE	ADVANCED FED
COUNTY: SEQUOYAH		US-59: FROM 1.3 MI SOUTH OF I-40 SOUTH APPROX 1.4 MI (RECONST)	FEDERAL \$3,687,289
DIV. 1	US059 1.4 MILES	(BR=12530(07)) (S-7) CORRIDOR RTE SMC 80/20	STATE \$0
			OTHER \$0
PROPOSED BID OPENING YEAR: 2005			TOTAL \$3,687,289

16952(04)	STPY-168A(023)	GRADE, DRAIN & SURFACE	ADVANCED FED
COUNTY: SEQUOYAH		US 59: 0.86 MI NORTH OF ARKANSAS RIVER & EXT NORTH TO SH-141	FEDERAL \$3,982,210
DIV. 1	US059 1.572 MILES	CORRIDOR ROUTE	STATE \$0
			OTHER \$0
PROPOSED BID OPENING YEAR: 2005			TOTAL \$3,982,210

**OKLAHOMA DEPARTMENT OF TRANSPORTATION  
CONSTRUCTION PROGRAM - FEDERAL FISCAL YEAR 2005**

20282(04) STPY-168C(110)	RESURFACE	ADVANCED FED	
COUNTY: SEQUOYAH	SH-100: FROM GORE, EXTEND NORTH 6.25 MILES THEN EAST 1.0 MILES	FEDERAL	\$600,985
DIV. 1 SH100 7.25 MILES	(S-7) SMC=80/20	STATE	\$0
		OTHER	\$0
PROPOSED BID OPENING YEAR: 2005		TOTAL	\$600,985

20833(04) BHIY-0040-6(341)290	BRIDGE REPAIR	ADVANCED FED	
COUNTY: SEQUOYAH	I-40 AT THE ARKANSAS RIVER, MUSKOGEE/SEQUOYAH COUNTY LINE	FEDERAL	\$800,000
DIV. 1 IS040 0.38 MILES		STATE	\$0
		OTHER	\$0
PROPOSED BID OPENING YEAR: 2005		TOTAL	\$800,000

<b>COUNTY: STEPHENS</b>	<b>TOTAL PROJECTS: 14</b>	<b>COUNTY TOTAL</b>	<b>\$5,725,046</b>
<b>ADVANCED TOTAL \$0</b>	<b>FEDERAL TOTAL \$5,559,246</b>	<b>STATE TOTAL \$0</b>	<b>OTHER TOTAL \$165,800</b>

20520(04) BRO-169D(082)CO	BRIDGE AND APPROACHES	ADVANCED FED	
COUNTY: STEPHENS	COUNTY BRIDGE ON EW-117 OVER STAGESTAND CREEK, 6.0 MILES SOUTH	FEDERAL	\$309,600
DIV. 7 COBRGE 0.25 MILES	AND 6.8 MILES WEST OF JCT US-81/SH-7	STATE	\$0
		OTHER	\$77,400
PROPOSED BID OPENING YEAR: 2005		TOTAL	\$387,000

21315(04) BRO-169D(090)CO	BRIDGE AND APPROACHES	ADVANCED FED	
COUNTY: STEPHENS	BRIDGE AND APPROACHES ON COUNTY ROAD (EW 172) OVER STAGE	FEDERAL	\$257,600
DIV. 7 COBRGE 0.25 MILES	STANDCREEK LOCATED 3.7 MILES W. AND 2,2 MILES NORTH OF THE US 81/SH 7	STATE	\$0
	JCT.	OTHER	\$28,000
PROPOSED BID OPENING YEAR: 2005		TOTAL	\$285,600

21316(04) BRO-169D(091)CO	BRIDGE AND APPROACHES	ADVANCED FED	
COUNTY: STEPHENS	COUNTY ROAD(NS-289) OVER WEST MUD CREEK APPROX. 7.0 MILE EAST & 3.5	FEDERAL	\$241,600
DIV. 7 COBRGE 0.6 MILES	MILENORTH OF THE JCT OF US-81/SH-53.	STATE	\$0
		OTHER	\$60,400
PROPOSED BID OPENING YEAR: 2005		TOTAL	\$302,000

13409(05) BRFY-169C(027)RW	RIGHT OF WAY	ADVANCED FED	
COUNTY: STEPHENS	SH 53A: BRIDGE OVER COMANCHE LAKE SPILLWAY	FEDERAL	\$189,000
DIV. 7 SH053A 0.2 MILES	13409(04)) SMC 80/20	STATE	\$0
		OTHER	\$0
PROPOSED BID OPENING YEAR: 2005		TOTAL	\$189,000

**OKLAHOMA DEPARTMENT OF TRANSPORTATION  
CONSTRUCTION PROGRAM - FEDERAL FISCAL YEAR 2005**

13409(06)	BRFY-169C(028)UT	UTILITIES									
COUNTY: STEPHENS		SH 53A: BRIDGE OVER COMANCHE LAKE SPILLWAY			UT FOR	ADVANCED FED	FEDERAL	\$103,000			
DIV. 7	SH053A	0.2 MILES	13409(04))	SMC 80/20		STATE		\$0			
						OTHER		\$0			
PROPOSED BID OPENING YEAR: 2005							TOTAL		\$103,000		
19457(04)	BRFY-NBIP(238)	BRIDGE PAINTING									
COUNTY: STEPHENS		SH-53: MUD CREEK OVERFLOW, 11.3 MILES EAST OF JCT US-81				ADVANCED FED	FEDERAL	\$38,140			
DIV. 7	SH053	0.015 MILES		SMC=80/20		STATE		\$0			
						OTHER		\$0			
PROPOSED BID OPENING YEAR: 2005							TOTAL		\$38,140		
19457(05)	BRFY-169C(075)	JOINT SEAL/REPAIR									
COUNTY: STEPHENS		SH-53: MUD CREEK OVERFLOW, 11.3 MILES EAST OF JCT US-81				ADVANCED FED	FEDERAL	\$27,318			
DIV. 7	SH053	0.015 MILES		SMC=80/20		STATE		\$0			
						OTHER		\$0			
PROPOSED BID OPENING YEAR: 2005							TOTAL		\$27,318		
19458(04)	BRFY-NBIP(239)	BRIDGE PAINTING									
COUNTY: STEPHENS		SH-53: OVER DEER CREEK, 7.0 MILES EAST OF JCT US-81				ADVANCED FED	FEDERAL	\$32,470			
DIV. 7	SH053	0.007 MILES		SMC=80/20		STATE		\$0			
						OTHER		\$0			
PROPOSED BID OPENING YEAR: 2005							TOTAL		\$32,470		
19458(05)	BRFY-169C(076)	JOINT SEAL/REPAIR									
COUNTY: STEPHENS		SH-53: OVER DEER CREEK, 7.0 MILES EAST OF JCT US-81				ADVANCED FED	FEDERAL	\$27,318			
DIV. 7	SH053	0.007 MILES		SMC=80/20		STATE		\$0			
						OTHER		\$0			
PROPOSED BID OPENING YEAR: 2005							TOTAL		\$27,318		
20316(08)	NHY-021N(032)	GRADE, DRAINING, BRIDGE & SURFACE									
COUNTY: STEPHENS		US-81: DUNCAN BYPASS @ BEECH AVE.(GRADE, DRAIN, BRIDGE & SURFACE)				ADVANCED FED	FEDERAL	\$3,680,962			
DIV. 7	US081	0.5 MILES				STATE		\$0			
						OTHER		\$0			
PROPOSED BID OPENING YEAR: 2005							TOTAL		\$3,680,962		

**OKLAHOMA DEPARTMENT OF TRANSPORTATION  
CONSTRUCTION PROGRAM - FEDERAL FISCAL YEAR 2005**

20849(04)	BRFY-NBIP(313)	BRIDGE PAINTING		ADVANCED FED	
COUNTY: STEPHENS		SH-53 AT NEGRO CREEK, NORTHWEST OF LOCO	(PAINT)	FEDERAL	\$47,416
DIV. 7	SH053	0.04 MILES		STATE	\$0
				OTHER	\$0
PROPOSED BID OPENING YEAR: 2005				TOTAL	\$47,416

20849(05)	BRFY-169C(086)	JOINT SEAL/REPAIR		ADVANCED FED	
COUNTY: STEPHENS		SH-53 AT NEGRO CREEK, NORTHWEST OF LOCO	(JOINT	FEDERAL	\$47,417
DIV. 7	SH053	0.04 MILES	REPAIR)	STATE	\$0
				OTHER	\$0
PROPOSED BID OPENING YEAR: 2005				TOTAL	\$47,417

20316(12)	NHY-021N(036)	RIGHT OF WAY		ADVANCED FED	
COUNTY: STEPHENS		US-81: INTERCHANGE @ BOIS D'ARC AVE.(GRADE, DRAIN, BRIDGE & SURFACE)		FEDERAL	\$229,305
DIV. 7	US081	0.5 MILES		STATE	\$0
				OTHER	\$0
PROPOSED BID OPENING YEAR: 2005				TOTAL	\$229,305

20316(13)	NHY-021N(037)	UTILITIES		ADVANCED FED	
COUNTY: STEPHENS		US-81: INTERCHANGE @ BOIS D'ARC AVE.(GRADE, DRAIN, BRIDGE & SURFACE)		FEDERAL	\$328,100
DIV. 7	US081	0.5 MILES		STATE	\$0
				OTHER	\$0
PROPOSED BID OPENING YEAR: 2005				TOTAL	\$328,100

<b>COUNTY: TEXAS</b>	<b>TOTAL PROJECTS: 2</b>	<b>COUNTY TOTAL</b>	<b>\$1,104,678</b>
----------------------	--------------------------	---------------------	--------------------

<b>ADVANCED TOTAL \$0</b>	<b>FEDERAL TOTAL \$1,104,678</b>	<b>STATE TOTAL \$0</b>	<b>OTHER TOTAL \$0</b>
---------------------------	----------------------------------	------------------------	------------------------

14971(08)	NHY-008N(010)RW	RIGHT OF WAY		ADVANCED FED	
COUNTY: TEXAS		US-54 FR APPROX 5.0 MI NORTH OF OPTIMA EXT NORTH TO 1.25 MI SOUTH OF		FEDERAL	\$800,000
DIV. 6	US054	4.75 MILES		STATE	\$0
				OTHER	\$0
PROPOSED BID OPENING YEAR: 2005				TOTAL	\$800,000

20839(05)	NHY-008N(051)RW	RIGHT OF WAY		ADVANCED FED	
COUNTY: TEXAS		US-54 FROM 1.25 MI SOUTH OF US-64 IN HOOKER, NORTH 1.75 MI	RW	FEDERAL	\$304,678
DIV. 6	US054	1.75 MILES		STATE	\$0
				OTHER	\$0
PROPOSED BID OPENING YEAR: 2005				TOTAL	\$304,678

**OKLAHOMA DEPARTMENT OF TRANSPORTATION  
CONSTRUCTION PROGRAM - FEDERAL FISCAL YEAR 2005**

<b>COUNTY: TILLMAN</b>			<b>TOTAL PROJECTS: 2</b>			<b>COUNTY TOTAL \$725,000</b>		
<b>ADVANCED TOTAL \$0</b>			<b>FEDERAL TOTAL \$580,000</b>	<b>STATE TOTAL \$0</b>		<b>OTHER TOTAL \$145,000</b>		
21413(04)	BRO-171D(082)CO		BRIDGE AND APPROACHES			ADVANCED FED		
COUNTY: TILLMAN			BRIDGE AND APPROACHES OVER OTTER CREEK, 3.4 MILES NORTH AND 2.0			FEDERAL	\$360,000	
DIV. 5	COBRGE	0.2 MILES	MILES EAST OF TIPTON			STATE	\$0	
						OTHER	\$90,000	
						TOTAL	\$450,000	
PROPOSED BID OPENING YEAR: 2005								
21576(04)	BRO-171D(084)CO		BRIDGE AND APPROACHES			ADVANCED FED		
COUNTY: TILLMAN			CO. BR.: BRIDGE & APPROACHES OVER SUTTLE CREEK, 3.7 MI. E. OF DAVIDSON			FEDERAL	\$220,000	
DIV. 5	COBRGE	0.2 MILES	&0.7 MI. N. OF US-70			STATE	\$0	
						OTHER	\$55,000	
						TOTAL	\$275,000	
PROPOSED BID OPENING YEAR: 2005								
<b>COUNTY: TULSA</b>			<b>TOTAL PROJECTS: 5</b>			<b>COUNTY TOTAL \$20,037,486</b>		
<b>ADVANCED TOTAL \$0</b>			<b>FEDERAL TOTAL \$19,909,524</b>	<b>STATE TOTAL \$0</b>		<b>OTHER TOTAL \$127,962</b>		
11768(20)	PL-0060(030)IL		METRO PLANNING			ADVANCED FED		
COUNTY: TULSA			SFY 2006 (JULY 1, 2005 - JUNE 30, 2006) METRO PLANNING FOR TULSA			FEDERAL	\$511,849	
DIV. 8	PLAN	0 MILES	URBANIZED AREA			STATE	\$0	
						OTHER	\$127,962	
						TOTAL	\$639,811	
PROPOSED BID OPENING YEAR: 2005								
06374(58)	IMY-0044-2(430)227 RW		RIGHT OF WAY			ADVANCED FED		
COUNTY: TULSA			I-44: AT HARVARD AVENUE (RECONSTRUCT TO 6 LANES)		RW	FEDERAL	\$5,000,000	
DIV. 8	IS044	1.1 MILES	FOR 06374(50) ** PARTIAL BUY - PHASE II ** SMC=90/10			STATE	\$0	
						OTHER	\$0	
						TOTAL	\$5,000,000	
PROPOSED BID OPENING YEAR: 2005								
09482(04)	STPY-072B(421)		GRADE, DRAIN & SURFACE			ADVANCED FED		
COUNTY: TULSA			SH-20 FROM US-169 IN TULSA CO. EAST 4.0 MILES TO EAST OF 209TH E AVE.			FEDERAL	\$6,862,882	
DIV. 8	SH020	4 MILES	(5 LANE) SMC=80/20			STATE	\$0	
						OTHER	\$0	
						TOTAL	\$6,862,882	
PROPOSED BID OPENING YEAR: 2005								

**OKLAHOMA DEPARTMENT OF TRANSPORTATION  
CONSTRUCTION PROGRAM - FEDERAL FISCAL YEAR 2005**

09482(06)	STPY-072B(452)UT	UTILITIES	ADVANCED FED
COUNTY: TULSA		SH-20 FROM US-169 IN TULSA CO. EAST 4.0 MILES TO EAST OF 209TH E AVE.	FEDERAL \$3,602,000
DIV. 8	SH020 4 MILES	(UT FOR 09482(04) (4 LANE) SMC=80/20	STATE \$0
			OTHER \$0
PROPOSED BID OPENING YEAR: 2005			TOTAL \$3,602,000

72004(04)	NH	SAFETY IMPROVEMENT	ADVANCED FED
COUNTY: TULSA		US-75 FROM OKMULGEE COUNTY LINE NORTH TO NICKEL CREEK	FEDERAL \$3,932,793
DIV. 8	US075 MILES		STATE
			OTHER
PROPOSED BID OPENING YEAR: 2005			TOTAL \$3,932,793

<b>COUNTY: WAGONER</b>	<b>TOTAL PROJECTS: 2</b>	<b>COUNTY TOTAL \$435,000</b>
<b>ADVANCED TOTAL \$0</b>	<b>FEDERAL TOTAL \$348,000</b>	<b>STATE TOTAL \$0</b>
		<b>OTHER TOTAL \$87,000</b>

20004(04)	BRF-173C(075)CO	BRIDGE AND APPROACHES	ADVANCED FED
COUNTY: WAGONER		COUNTY BRIDGE & APPROACHES ON NS 414 1.2 MILES NORTH OF 71ST	FEDERAL \$160,000
DIV. 1	COBRGE 0.2 MILES	STREET	STATE \$0
			OTHER \$40,000
PROPOSED BID OPENING YEAR: 2005			TOTAL \$200,000

20582(04)	BRO-173D(079)CO	BRIDGE AND APPROACHES	ADVANCED FED
COUNTY: WAGONER		COUNTY BRIDGE ON NS408 OVER CONCHARTE CREEK, 1.0 MILES SOUTH &	FEDERAL \$188,000
DIV. 1	COBRGE 0.125 MILES	0.75 MILES WEST OF STONE BLUFF	STATE \$0
			OTHER \$47,000
PROPOSED BID OPENING YEAR: 2005			TOTAL \$235,000

<b>COUNTY: WASHINGTON</b>	<b>TOTAL PROJECTS: 2</b>	<b>COUNTY TOTAL \$520,000</b>
<b>ADVANCED TOTAL \$0</b>	<b>FEDERAL TOTAL \$416,000</b>	<b>STATE TOTAL \$0</b>
		<b>OTHER TOTAL \$104,000</b>

19400(04)	BRO-174D(019)CO	BRIDGE AND APPROACHES	ADVANCED FED
COUNTY: WASHINGTON		CO BR: OVER POST OAK CREEK, APPROX 3.7 MI SOUTH & 0.1 MI WEST OF	FEDERAL \$216,000
DIV. 8	COBRGE 0.25 MILES	US-75/SH-10 EAST JCT	STATE \$0
			OTHER \$54,000
PROPOSED BID OPENING YEAR: 2005			TOTAL \$270,000



**OKLAHOMA DEPARTMENT OF TRANSPORTATION  
CONSTRUCTION PROGRAM - FEDERAL FISCAL YEAR 2005**

19998(04)	BRO-174D(024)CO	BRIDGE AND APPROACHES		ADVANCED FED	
COUNTY: WASHINGTON		COUNTY BRIDGE OVER POOLER CREEK APPROX 1.5 MILES NORTH AND 1.0		FEDERAL	\$200,000
DIV. 8	COBRGE 0.2 MILES	MILESEAST OF JCT US-75/SH-10		STATE	\$0
				OTHER	\$50,000
				<u>TOTAL</u>	<u>\$250,000</u>

PROPOSED BID OPENING YEAR: 2005

**COUNTY: WASHITA** **TOTAL PROJECTS: 5** **COUNTY TOTAL \$8,909,701**

**ADVANCED TOTAL \$0** **FEDERAL TOTAL \$8,674,701** **STATE TOTAL \$0** **OTHER TOTAL \$235,000**

21135(04)	BRO-175D(055)CO	BRIDGE AND APPROACHES		ADVANCED FED	
COUNTY: WASHITA		TWO COUNTY BRIDGES, OVER THE SOUTH FORK OF CAVALRY CREEK, 4.5		FEDERAL	\$325,000
DIV. 5	COBRGE 0.4 MILES	MILES EAST AND 3.0 MILES SOUTH OF CORDELL		STATE	\$0
				OTHER	\$175,000
				<u>TOTAL</u>	<u>\$500,000</u>

PROPOSED BID OPENING YEAR: 2005

21397(04)	BRO-175D(059)CO	BRIDGE AND APPROACHES		ADVANCED FED	
COUNTY: WASHITA		CO BR.: BRIDGE AND APPROACHES OVER AN UNNAMED CREEK, 5.0 MILES		FEDERAL	\$240,000
DIV. 5	COBRGE 0.2 MILES	EAST AND 2.8 MILES NORTH OF RETROP		STATE	\$0
				OTHER	\$60,000
				<u>TOTAL</u>	<u>\$300,000</u>

PROPOSED BID OPENING YEAR: 2005

17126(06)	NHY-009N(064)RW	RIGHT OF WAY		ADVANCED FED	
COUNTY: WASHITA		US 183 FROM EW-122, NORTH TO EW-117	R/W FOR	FEDERAL	\$864,082
DIV. 5	US183 6 MILES	17126(04) (RECON TO 4-LN DIVIDED)	SMC 80/20	STATE	\$0
				OTHER	\$0
				<u>TOTAL</u>	<u>\$864,082</u>

PROPOSED BID OPENING YEAR: 2005

17126(07)	NHY-009N(065)UT	UTILITIES		ADVANCED FED	
COUNTY: WASHITA		US 183 FROM EW-122, NORTH TO EW-117	UT FOR	FEDERAL	\$494,088
DIV. 5	US183 6 MILES	17126(04) (RECON TO 4-LN DIVIDED)	SMC 80/20	STATE	\$0
				OTHER	\$0
				<u>TOTAL</u>	<u>\$494,088</u>

PROPOSED BID OPENING YEAR: 2005

19575(04)	IMY-0040-2(128)053	RESURFACE		ADVANCED FED	
COUNTY: WASHITA		I-40: WEST OF CLINTON, FROM MILEPOST 53 TO 61	(MILL &	FEDERAL	\$6,751,531
DIV. 5	IS040 8 MILES	OVERLAY) PART IN CUSTER CO S-23 SMC=90/10		STATE	\$0
				OTHER	\$0
				<u>TOTAL</u>	<u>\$6,751,531</u>

PROPOSED BID OPENING YEAR: 2005

**OKLAHOMA DEPARTMENT OF TRANSPORTATION  
CONSTRUCTION PROGRAM - FEDERAL FISCAL YEAR 2005**

<b>COUNTY: WOODS</b>		<b>TOTAL PROJECTS: 5</b>		<b>COUNTY TOTAL \$1,403,858</b>	
<b>ADVANCED TOTAL \$0</b>		<b>FEDERAL TOTAL \$1,008,778</b>		<b>STATE TOTAL \$0</b>	
				<b>OTHER TOTAL \$395,080</b>	
18989(04)	BRO-176C(046)CO	BRIDGE AND APPROACHES		ADVANCED FED	
COUNTY: WOODS		CO BR: OVER TURKEY CREEK APPROX 7.0 MI WEST & 3.3 MI NORTH OF		FEDERAL	\$164,920
DIV. 6	COBRGE 0 MILES	US-64/US-281 JCT IN ALVA		STATE	\$0
				OTHER	\$269,080
				TOTAL	\$434,000
PROPOSED BID OPENING YEAR: 2005					
20590(04)	BRF-176C(066)CO	BRIDGE AND APPROACHES		ADVANCED FED	
COUNTY: WOODS		COUNTY BRIDGE ON NS 249 OVER DRIFTWOOD CREEK, 2.1 MILES NORTH AND		FEDERAL	\$504,000
DIV. 6	COBRGE 0.2 MILES	4.0 MILESEAST OF THE US-281/SH-11 JCT		STATE	\$0
				OTHER	\$126,000
				TOTAL	\$630,000
PROPOSED BID OPENING YEAR: 2005					
19472(04)	BRFY-NBIP(253)	BRIDGE PAINTING		ADVANCED FED	
COUNTY: WOODS		SH-14: OVER EAGLE CHIEF CREEK, 4.4 MILES SOUTH OF JCT US-64		FEDERAL	\$32,617
DIV. 6	SH014 0.023 MILES	SMC=80/20		STATE	\$0
				OTHER	\$0
				TOTAL	\$32,617
PROPOSED BID OPENING YEAR: 2005					
19472(05)	BRFY-176C(053)	JOINT SEAL/REPAIR		ADVANCED FED	
COUNTY: WOODS		SH-14: OVER EAGLE CHIEF CREEK, 4.4 MILES SOUTH OF JCT US-64		FEDERAL	\$34,066
DIV. 6	SH014 0.023 MILES	SMC=80/20		STATE	\$0
				OTHER	\$0
				TOTAL	\$34,066
PROPOSED BID OPENING YEAR: 2005					
20271(05)	BRFY-176B(062)RW	RIGHT OF WAY		ADVANCED FED	
COUNTY: WOODS		US-281 OVER SALT FORK OF ARKANSAS RIVER & RAILROAD BRIDGE NORTH OF		FEDERAL	\$273,175
DIV. 6	US281 0.6 MILES	ALVA RW FOR 20271(04)		STATE	\$0
				OTHER	\$0
				TOTAL	\$273,175
PROPOSED BID OPENING YEAR: 2005					

**OKLAHOMA DEPARTMENT OF TRANSPORTATION  
CONSTRUCTION PROGRAM - FEDERAL FISCAL YEAR 2005**

<b>COUNTY: STATEWIDE</b>		<b>TOTAL PROJECTS: 21</b>		<b>COUNTY TOTAL \$97,402,500</b>	
<b>ADVANCED TOTAL \$0</b>		<b>FEDERAL TOTAL \$97,402,500</b>	<b>STATE TOTAL \$0</b>		<b>OTHER TOTAL \$0</b>
01946(45)	SPRY-0010(039)PL COUNTY: STATEWIDE DIV. 4 PLAN 0 MILES	PLANNING STATEWIDE PLANNING PROGRAM	FFY 2006 (10-1-2005 THRU 9-30-2006)	ADVANCED FED FEDERAL	\$6,400,000
PROPOSED BID OPENING YEAR: 2005				STATE	\$0
				OTHER	\$0
				TOTAL	\$6,400,000
01946(46)	SPRY-0010(040)RS COUNTY: STATEWIDE DIV. 4 PLAN 0 MILES	RESEARCH AND DEVELOPMENT STATEWIDE RESEARCH PROGRAM	FFY 2006 (10-1-2005 THRU 9-30-2006)	ADVANCED FED FEDERAL	\$1,800,000
PROPOSED BID OPENING YEAR: 2005				STATE	\$0
				OTHER	\$0
				TOTAL	\$1,800,000
05415(27)	TTY-LTAP(920)TT COUNTY: STATEWIDE DIV. 4 PLAN 0 MILES	RESEARCH AND DEVELOPMENT FFY 06 FUNDS FOR OSU'S CENTER FOR LOCAL GOVERNMENT TECHNOLOGY. SMC 50/50		ADVANCED FED FEDERAL	\$280,000
PROPOSED BID OPENING YEAR: 2005				STATE	\$0
				OTHER	\$0
				TOTAL	\$280,000
09030(33)	SPRY-0004(205)RS COUNTY: STATEWIDE DIV. 4 0 MILES	RESEARCH AND DEVELOPMENT FFY 2005: OKLAHOMA'S PARTICIPATION IN NCHRP PROGRAM SMC=80/20		ADVANCED FED FEDERAL	\$425,000
PROPOSED BID OPENING YEAR: 2005				STATE	\$0
				OTHER	\$0
				TOTAL	\$425,000
15609(12)	J1-5609(012) COUNTY: STATEWIDE DIV. 4 TRANS 0 MILES	TRANSIT PROGRAMS FFY 2005 - FTA SECTION 5311 PROGRAM		ADVANCED FED FEDERAL	\$5,000,000
PROPOSED BID OPENING YEAR: 2005				STATE	\$0
				OTHER	\$0
				TOTAL	\$5,000,000
15611(12)	J1-5611(012) COUNTY: STATEWIDE DIV. 4 TRANS 0 MILES	TRANSIT PROGRAMS FFY 2005 - FTA SECTION 5310 DEPARTMENT OF HUMAN SERVICES	ADMINISTERED BY	ADVANCED FED FEDERAL	\$1,400,000
PROPOSED BID OPENING YEAR: 2005				STATE	\$0
				OTHER	\$0
				TOTAL	\$1,400,000

**OKLAHOMA DEPARTMENT OF TRANSPORTATION  
CONSTRUCTION PROGRAM - FEDERAL FISCAL YEAR 2005**

15612(12)	J1-5612(012)	TRANSIT PROGRAMS		ADVANCED FED	
COUNTY: STATEWIDE		FFY 2005 - FTA SECTION 5303		FEDERAL	\$450,000
DIV. 4	TRANS	0 MILES		STATE	\$0
				OTHER	\$0
PROPOSED BID OPENING YEAR: 2005				TOTAL	\$450,000
17049(11)	J1-7049(011)	SAFETY IMPROVEMENT		ADVANCED FED	
COUNTY: STATEWIDE		FFY 2005: STATEWIDE RAIL CROSSING PROJECTS= PROTECTION DEVICES,		FEDERAL	\$8,000,000
DIV. 4	R R	CROSSING SURFACES, ADVANCE WARNING SIGNS, STRIPING, CLOSURES,		STATE	\$0
		ETC		OTHER	\$0
PROPOSED BID OPENING YEAR: 2005				TOTAL	\$8,000,000
17050(11)	J1-7050(011)	BRIDGE IMPR.		ADVANCED FED	
COUNTY: STATEWIDE		FFY 2005: STATEWIDE-SMALL SCALE BRIDGE IMPROVEMENT		FEDERAL	\$1,000,000
DIV. 4		PROJECTS--PAINTING, MINOR REPAIRS, SEAL COAT/WATERPROOFING,		STATE	\$0
		SILANE TREATMENT, ETC		OTHER	\$0
PROPOSED BID OPENING YEAR: 2005				TOTAL	\$1,000,000
17051(11)	J1-7051(011)	SAFETY IMPROVEMENT		ADVANCED FED	
COUNTY: STATEWIDE		FFY 2005: STATEWIDE: SMALL SCALE TRAFFIC/SAFETY IMP: TRAFFIC SIG, INT		FEDERAL	\$12,000,000
DIV. 4		MOD, LIGHTING, INTERCONNECT SYSTEMS, GUARDRAIL, DELINEATION, ETC		STATE	\$0
				OTHER	\$0
PROPOSED BID OPENING YEAR: 2005				TOTAL	\$12,000,000
17663(11)	J1-7663(011)	ENHANCEMENT		ADVANCED FED	
COUNTY: STATEWIDE		FFY 2005: STATEWIDE ENHANCEMENT: BICYCLE & PEDESTRIAN PATHWAYS,		FEDERAL	\$12,000,000
DIV. 4	ENHAN	SCENIC OR HISTORIC HIGHWAY PROGRAMS, LANDSCAPING, HISTORIC		STATE	\$0
		PRESERVATION, ETC		OTHER	\$0
PROPOSED BID OPENING YEAR: 2005				TOTAL	\$12,000,000
18085(09)	DBE-0Q48(006)MB	MONEY ONLY		ADVANCED FED	
COUNTY: STATEWIDE		SUPPORTIVE SERVICES - STATEWIDE	FFY 2006	FEDERAL	\$110,000
DIV. 4				STATE	\$0
				OTHER	\$0
PROPOSED BID OPENING YEAR: 2005				TOTAL	\$110,000

**OKLAHOMA DEPARTMENT OF TRANSPORTATION  
CONSTRUCTION PROGRAM - FEDERAL FISCAL YEAR 2005**

18262(08)	J1-8262(008)	ENHANCEMENT	ADVANCED FED
COUNTY: STATEWIDE		FFY 2005: STATEWIDE LINE ITEM: RECREATIONAL TRAILS	FEDERAL \$1,787,500
DIV. 4	ENHAN 0 MILES		STATE \$0
			OTHER \$0
PROPOSED BID OPENING YEAR: 2005			TOTAL \$1,787,500
18356(12)	J1-8356(012)	TRANSIT PROGRAMS	ADVANCED FED
COUNTY: STATEWIDE		FFY 2005- FTA SECTION 5313 (B)	FEDERAL \$1,200,000
DIV. 4	TRANS 0 MILES		STATE \$0
			OTHER \$0
PROPOSED BID OPENING YEAR: 2005			TOTAL \$1,200,000
18357(12)	J1-8357(012)	TRANSIT PROGRAMS	ADVANCED FED
COUNTY: STATEWIDE		FFY 2005 - FTA SECTION 5311 (B)	FEDERAL \$150,000
DIV. 4	TRANS 0 MILES		STATE \$0
			OTHER \$0
PROPOSED BID OPENING YEAR: 2005			TOTAL \$150,000
19719(04)	FTA5309-5309(021)	TRANSIT PROGRAMS	ADVANCED FED
COUNTY: STATEWIDE		FTA SFY 05 SECTION 5309 CAPITAL GRANT PROGRAM FOR BUSES,BUS	FEDERAL \$4,000,000
DIV. 4	TRANS 0 MILES	FACILITIES, ANDRELATED EQUIPMENT	STATE \$0
			OTHER \$0
PROPOSED BID OPENING YEAR: 2005			TOTAL \$4,000,000
19720(06)	J1-9720(006)	RIGHT OF WAY CLEARANCE	ADVANCED FED
COUNTY: STATEWIDE		R/W CLEARANCE:SFY 05 DEMOLITION,REMOVAL& DISPOSAL OF	FEDERAL \$400,000
DIV. 4	0 MILES	OBSTRUCTIONS ON PUBLICR/W THAT REQUIRE REMOVAL PRIOR TO UTILITY	STATE \$0
		RELOCATION OR PROJECT STARTUP	OTHER \$0
PROPOSED BID OPENING YEAR: 2005			TOTAL \$400,000
20780(05)	J2-0780(005)	RESURFACE	ADVANCED FED
COUNTY: STATEWIDE		FY 2005 FED AID 3R/3P (ROADWAY) IN CONJUNCTION WITH FHWA-SIMPLE	FEDERAL \$15,000,000
DIV. 4	0 MILES	PAVEMENTPRESERVE AND RESTORE (ASPHALT CONCRETE OVERLY, STRIPE,	STATE \$0
		SIGNING & GUARDRAIL)	OTHER \$0
PROPOSED BID OPENING YEAR: 2005			TOTAL \$15,000,000

**OKLAHOMA DEPARTMENT OF TRANSPORTATION  
CONSTRUCTION PROGRAM - FEDERAL FISCAL YEAR 2005**

20781(05)	J2-0781(005)	BRIDGE REPAIR	ADVANCED FED
COUNTY: STATEWIDE		FY 2005 FEDERAL AID 3B(BRIDGE) IN CONJUNCTION WITH FHWA-PREVENTIVE	FEDERAL \$5,000,000
DIV. 4	0 MILES	MAINTENANCE INCLUDING PAINT, JOINTS, BEARINGS & DECK REPAIR	STATE \$0
			OTHER \$0
PROPOSED BID OPENING YEAR: 2005			TOTAL \$5,000,000
20882(05)	J2-0882(005)	TRANSIT PROGRAMS	ADVANCED FED
COUNTY: STATEWIDE		FY 05 FTA SECTION 5308 GRANT:JOB ACCESS & REVERSE COMMUTE	FEDERAL \$6,000,000
DIV. 4	TRANS 0 MILES	PROGRAM, ADMINISTERED BY KIBOIS COMMUNITY ACTION FOUNDATION,	STATE \$0
		STIGLER,OK	OTHER \$0
PROPOSED BID OPENING YEAR: 2005			TOTAL \$6,000,000
21016(05)	J2-1016(005)	PRELIMINARY ENGINEERING	ADVANCED FED
COUNTY: STATEWIDE		FFY 05 PRELIMINARY ENGINEERING (RESERVED TO BE USED AS NEEDED)	FEDERAL \$15,000,000
DIV. 4	0 MILES		STATE \$0
			OTHER \$0
PROPOSED BID OPENING YEAR: 2005			TOTAL \$15,000,000

**OKLAHOMA DEPARTMENT OF TRANSPORTATION  
CONSTRUCTION PROGRAM - FEDERAL FISCAL YEAR 2006**

FFY 2006		TOTAL PROJECTS: 261		COUNTY TOTAL	\$540,191,810
ADVANCED TOTAL \$0		FEDERAL TOTAL \$518,808,635	STATE TOTAL \$0		OTHER TOTAL \$19,943,175
<b>COUNTY: ADAIR</b>		<b>TOTAL PROJECTS: 8</b>		<b>COUNTY TOTAL \$9,707,011</b>	
<b>ADVANCED TOTAL \$0</b>		<b>FEDERAL TOTAL \$9,707,011</b>		<b>STATE TOTAL \$0</b>	
<b>OTHER TOTAL \$0</b>					
08089(04)	BRFY-001B(153)	BRIDGE & APPROACHES		ADVANCED FED	
COUNTY: ADAIR		US 62 AT TYNER CREEK APPROX 1.6 MI. EAST OF THE CHEROKEE CO. LINE.		FEDERAL	\$1,965,000
DIV. 1	US062 0.027 MILES	80/20 SMC		STATE	\$0
				OTHER	\$0
PROPOSED BID OPENING YEAR: 2006				TOTAL	\$1,965,000
08089(05)	BRFY-001B(166)RW	RIGHT OF WAY		ADVANCED FED	
COUNTY: ADAIR		US 62 AT TYNER CREEK APPROX 1.6 MI. EAST OF THE CHEROKEE CO. LINE.		FEDERAL	\$210,000
DIV. 1	US062 0.027 MILES	RW FOR 08089(04)		STATE	\$0
		80/20 SMC		OTHER	\$0
PROPOSED BID OPENING YEAR: 2006				TOTAL	\$210,000
08089(06)	BRFY-001B(167)UT	UTILITIES		ADVANCED FED	
COUNTY: ADAIR		US 62 AT TYNER CREEK APPROX 1.6 MI. EAST OF THE CHEROKEE CO. LINE.		FEDERAL	\$120,000
DIV. 1	US062 0.027 MILES	UT FOR 08089(04)		STATE	\$0
		80/20 SMC		OTHER	\$0
PROPOSED BID OPENING YEAR: 2006				TOTAL	\$120,000
16631(04)	BRFY-101A(010)	BRIDGE & APPROACHES		ADVANCED FED	
COUNTY: ADAIR		US 59 BRIDGE OVER THE ILLINOIS RIVER NORTH OF WATTS.		FEDERAL	\$3,255,000
DIV. 1	US059 0.1 MILES	(RDY=16710(04))		STATE	\$0
		SMC 80/20		OTHER	\$0
PROPOSED BID OPENING YEAR: 2006				TOTAL	\$3,255,000
16928(10)	STPY-101A(025)RW	RIGHT OF WAY		ADVANCED FED	
COUNTY: ADAIR		US-59 FROM 2 MILES NORTH OF WESTVILLE AND EXTEND NORTH 4.951 MILES.		FEDERAL	\$2,700,000
DIV. 1	US059 4.951 MILES	ROW FOR JP# 16928(09)		STATE	\$0
				OTHER	\$0
PROPOSED BID OPENING YEAR: 2006				TOTAL	\$2,700,000

**OKLAHOMA DEPARTMENT OF TRANSPORTATION  
CONSTRUCTION PROGRAM - FEDERAL FISCAL YEAR 2006**

16928(18)	STPY-101A(053)RW	RIGHT OF WAY	ADVANCED FED
COUNTY: ADAIR		US-59: FROM 6.95 MILES NORTH OF WESTVILLE, EXTEND NORTH 3.48 MILES	FEDERAL \$672,011
DIV. 1	US059 3.48 MILES	THRU WATTS RW FOR 16928(17) SMC=80/20	STATE \$0
			OTHER \$0
PROPOSED BID OPENING YEAR: 2006			TOTAL \$672,011

18258(06)	STPY-101A(041)UT	UTILITIES	ADVANCED FED
COUNTY: ADAIR		US-59 FROM 1.91 MILES SOUTH OF US-412, NORTH TO US-412 IN DELAWARE	FEDERAL \$163,000
DIV. 1	US059 1.91 MILES	CO. UT FOR 18258(04)) SMC 80/20	STATE \$0
			OTHER \$0
PROPOSED BID OPENING YEAR: 2006			TOTAL \$163,000

18258(05)	STPY-101A(040)RW	RIGHT OF WAY	ADVANCED FED
COUNTY: ADAIR		US-59 FROM 1.91 MILES SOUTH OF US-412, NORTH TO US-412 IN DELAWARE	FEDERAL \$622,000
DIV. 1	US059 1.91 MILES	CO. RW FOR 18258(04)) SMC 80/20	STATE \$0
			OTHER \$0
PROPOSED BID OPENING YEAR: 2006			TOTAL \$622,000

**COUNTY: ALFALFA TOTAL PROJECTS: 6 COUNTY TOTAL \$1,854,225**

**ADVANCED TOTAL \$0 FEDERAL TOTAL \$1,365,788 STATE TOTAL \$0 OTHER TOTAL \$488,437**

15479(04)	STP-002C(064)CO	RESURFACE	ADVANCED FED
COUNTY: ALFALFA		CO. RD. BEG. 6 MILES NORTH OF CARMEN AND 4 MILES EAST OF WOODS	FEDERAL \$368,000
DIV. 6	CO RD 2.5 MILES	COUNTY LINE, EXTENDING NORTH 1.0 MILE, THENCE EAST 1.5 MILES	STATE \$0
			OTHER \$92,000
PROPOSED BID OPENING YEAR: 2006			TOTAL \$460,000

18710(04)	BRO-102D(035)CO	BRIDGE AND APPROACHES	ADVANCED FED
COUNTY: ALFALFA		BRIDGE & APPROACHES OVER TRIBUTARY TO TWIN SPRING CREEK, 2 MI. S. &	FEDERAL \$58,563
DIV. 6	COBRGE 0.2 MILES	1.9 MI. W. OF JET	STATE \$0
			OTHER \$171,437
PROPOSED BID OPENING YEAR: 2006			TOTAL \$230,000

18711(04)	BRO-102D(036)CO	BRIDGE AND APPROACHES	ADVANCED FED
COUNTY: ALFALFA		BRIDGES & APPROACHES OVER DRIFTWOOD CREEK, 0.5 MI. W. & 0.7 MI. S	FEDERAL \$115,000
DIV. 6	COBRGE 0.3 MILES	OF BURLINGTON.	STATE \$0
			OTHER \$225,000
PROPOSED BID OPENING YEAR: 2006			TOTAL \$340,000



**OKLAHOMA DEPARTMENT OF TRANSPORTATION  
CONSTRUCTION PROGRAM - FEDERAL FISCAL YEAR 2006**

20836(04)	BHFY-NBIP(305)	BRIDGE PAINTING		ADVANCED FED
COUNTY: ALFALFA		SH-8 AT THE SALT FORK OF THE ARKANSAS RIVER	(PAINT)	FEDERAL \$412,823
DIV. 6	SH008 0.17 MILES			STATE \$0
				OTHER \$0
PROPOSED BID OPENING YEAR: 2006				TOTAL \$412,823

20836(05)	BHFY-102C(068)	JOINT SEAL/REPAIR		ADVANCED FED
COUNTY: ALFALFA		SH-8 AT THE SALT FORK OF THE ARKANSAS RIVER	(JOINT	FEDERAL \$275,216
DIV. 6	SH008 0.17 MILES	REPAIR)		STATE \$0
				OTHER \$0
PROPOSED BID OPENING YEAR: 2006				TOTAL \$275,216

20837(06)	BRFY-102B(071)UT	UTILITIES		ADVANCED FED
COUNTY: ALFALFA		US-64 OVER AN UNNAMED CREEK, 2.7 MI EAST OF THE WOODS COUNTY LINE		FEDERAL \$136,186
DIV. 6	US064 0.01 MILES	UT FOR 20837(04)		STATE \$0
				OTHER \$0
PROPOSED BID OPENING YEAR: 2006				TOTAL \$136,186

**COUNTY: ATOKA**

**TOTAL PROJECTS: 9**

**COUNTY TOTAL \$3,278,542**

**ADVANCED TOTAL \$0**

**FEDERAL TOTAL \$2,239,542**

**STATE TOTAL \$0**

**OTHER TOTAL \$1,039,000**

20665(04)	BRF-103C(056)CO	BRIDGE AND APPROACHES		ADVANCED FED
COUNTY: ATOKA		CO BR: OVER RABBIT CREEK APPROXIMATELY 0.7 MILE NORTH OF WARDVILLE		FEDERAL \$216,000
DIV. 2	COBRGE 0.3 MILES			STATE \$0
				OTHER \$54,000
PROPOSED BID OPENING YEAR: 2006				TOTAL \$270,000

21102(04)	BRF-103C(058)CO	BRIDGE AND APPROACHES		ADVANCED FED
COUNTY: ATOKA		COUNTY BRIDGE OVER UNNAMED CREEK, 0.7 MILES NORTH AND 11.3 MILES		FEDERAL \$120,000
DIV. 2	COBRGE 0.2 MILES	EAST OF STRINGTOWN		STATE \$0
				OTHER \$30,000
PROPOSED BID OPENING YEAR: 2006				TOTAL \$150,000

21104(04)	BRO-103D(061)CO	BRIDGE AND APPROACHES		ADVANCED FED
COUNTY: ATOKA		COUNTY BRIDGE OVER MUDDY BOGGY CREEK, 3.7 MILES NORTH AND 1.0		FEDERAL \$450,000
DIV. 2	COBRGE 0.2 MILES	MILES WEST OF LANE		STATE \$0
				OTHER \$450,000
PROPOSED BID OPENING YEAR: 2006				TOTAL \$900,000

**OKLAHOMA DEPARTMENT OF TRANSPORTATION  
CONSTRUCTION PROGRAM - FEDERAL FISCAL YEAR 2006**

21111(04)	BRO-103D(060)CO	BRIDGE AND APPROACHES		ADVANCED FED	
COUNTY: ATOKA		COUNTY BRIDGE OVER TUMBLER CREEK, 1.9 MILES SOUTH AND 3.0 MILES		FEDERAL	\$120,000
DIV. 2	COBRGE 0.2 MILES	EAST OF ATOKA		STATE	\$0
				OTHER	\$30,000
				TOTAL	\$150,000
PROPOSED BID OPENING YEAR: 2006					
21295(04)	BRO-103D(063)CO	BRIDGE AND APPROACHES		ADVANCED FED	
COUNTY: ATOKA		COUNTY BR @ BOGGY RIVER BACKWATER, 1.2 MI NORTH & 0.2 MI EAST OF		FEDERAL	\$237,500
DIV. 2	COBRGE 0.3 MILES	CANEY		STATE	\$0
				OTHER	\$237,500
				TOTAL	\$475,000
PROPOSED BID OPENING YEAR: 2006					
21296(04)	BRO-103D(064)CO	BRIDGE AND APPROACHES		ADVANCED FED	
COUNTY: ATOKA		CO BR @ BOGGY RIVER BACKWATER, 1.6 MI NORTH & .04 MI EAST OF CANEY		FEDERAL	\$237,500
DIV. 2	COBRGE 0.3 MILES			STATE	\$0
				OTHER	\$237,500
				TOTAL	\$475,000
PROPOSED BID OPENING YEAR: 2006					
10209(05)	BRFY-017N(130)RW	RIGHT OF WAY		ADVANCED FED	
COUNTY: ATOKA		SH 3 @ MUDDY BOGGY CREEK, WEST OF FARRIS	RW FOR	FEDERAL	\$470,459
DIV. 2	SH003 0.07 MILES	10209(04) SMC=80/20		STATE	\$0
				OTHER	\$0
				TOTAL	\$470,459
PROPOSED BID OPENING YEAR: 2006					
20306(05)	NHY-017N(146)RW	RIGHT OF WAY		ADVANCED FED	
COUNTY: ATOKA		SH-3: FROM PUSHMATAHA COUNTY LINE, EXTEND WEST 5.44 MILES		FEDERAL	\$89,558
DIV. 2	SH003 5.44 MILES	RW FOR 20306(04) SMC=80/20		STATE	\$0
				OTHER	\$0
				TOTAL	\$89,558
PROPOSED BID OPENING YEAR: 2006					
20306(06)	NHY-017N(147)UT	UTILITIES		ADVANCED FED	
COUNTY: ATOKA		SH-3: FROM PUSHMATAHA COUNTY LINE, EXTEND WEST 5.44 MILES		FEDERAL	\$298,525
DIV. 2	SH003 5.44 MILES	UT FOR 20306(04) SMC=80/20		STATE	\$0
				OTHER	\$0
				TOTAL	\$298,525
PROPOSED BID OPENING YEAR: 2006					

**OKLAHOMA DEPARTMENT OF TRANSPORTATION  
CONSTRUCTION PROGRAM - FEDERAL FISCAL YEAR 2006**

<b>COUNTY: BECKHAM</b>			<b>TOTAL PROJECTS: 2</b>		<b>COUNTY TOTAL \$1,850,000</b>		
<b>ADVANCED TOTAL \$0</b>			<b>FEDERAL TOTAL \$1,400,000</b>	<b>STATE TOTAL \$0</b>	<b>OTHER TOTAL \$450,000</b>		
20513(04)	BRO-105D(078)CO		BRIDGE AND APPROACHES			ADVANCED FED	
COUNTY: BECKHAM			COUNTY BRIDGE ON EW-111 OVER WEST BUFFALO CREEK, 13.5 MILES NORTH			FEDERAL	
DIV. 5	COBRGE	0.2 MILES	AND 1.3 MILES WEST OF ERICK			STATE	
						OTHER	
						TOTAL	
PROPOSED BID OPENING YEAR: 2006						\$200,000	\$0
						\$50,000	
							\$250,000
21320(04)	STP-105B(083)UR		GRADE, DRAIN AND SURFACE			ADVANCED FED	
COUNTY: BECKHAM			GRADE-DRAIN-SURFACE: 20TH ST. FROM PIONEER RD. TO RANDALL AVE. IN			FEDERAL	
DIV. 5	CT ST	1 MILES	ELK CITY(RECONSTRUCT TO 4 LANE) (S26)			STATE	
						OTHER	
						TOTAL	
PROPOSED BID OPENING YEAR: 2006						\$1,200,000	\$0
						\$400,000	
							\$1,600,000
<b>COUNTY: BRYAN</b>			<b>TOTAL PROJECTS: 3</b>		<b>COUNTY TOTAL \$16,667,200</b>		
<b>ADVANCED TOTAL \$0</b>			<b>FEDERAL TOTAL \$16,667,200</b>	<b>STATE TOTAL \$0</b>	<b>OTHER TOTAL \$0</b>		
16744(13)	NHY-022N(116)		GRADE, DRAIN & SURFACE			ADVANCED FED	
COUNTY: BRYAN			US 70: FR WILLOW SPRING ROAD (NS362) EAST TO MEAD		(5	FEDERAL	
DIV. 2	US070	2.66 MILES	LANE) (2 RCB)	(2H3) SMC=80/20		STATE	
						OTHER	
						TOTAL	
PROPOSED BID OPENING YEAR: 2006						\$6,150,653	\$0
						\$0	\$0
							\$6,150,653
18847(06)	NHY-022N(089)		GRADE, DRAIN & SURFACE			ADVANCED FED	
COUNTY: BRYAN			US-70 FR JUST EAST OF US-69 TO JUST EAST OF SH-78		(DURANT	FEDERAL	
DIV. 2	US070	2.5 MILES	BYPASS) BR=18847(07)	SMC=80/20		STATE	
						OTHER	
						TOTAL	
PROPOSED BID OPENING YEAR: 2006						\$9,480,707	\$0
						\$0	\$0
							\$9,480,707
18847(11)	NHY-022N(094)UT		UTILITIES			ADVANCED FED	
COUNTY: BRYAN			US-70 FR 3.0 MI WEST OF US-69 EAST TO 4.3 MI EAST OF SH-78			FEDERAL	
DIV. 2	US070	9.45 MILES	(DURANT BYPASS) UT FOR 18847(04,05,06,07,08,09)	SMC=80/20		STATE	
						OTHER	
						TOTAL	
PROPOSED BID OPENING YEAR: 2006						\$1,035,840	\$0
						\$0	\$0
							\$1,035,840

**OKLAHOMA DEPARTMENT OF TRANSPORTATION  
CONSTRUCTION PROGRAM - FEDERAL FISCAL YEAR 2006**

<b>COUNTY: CADDO</b>			<b>TOTAL PROJECTS: 3</b>		<b>COUNTY TOTAL \$13,455,509</b>	
<b>ADVANCED TOTAL \$0</b>			<b>FEDERAL TOTAL \$13,455,509</b>	<b>STATE TOTAL \$0</b>		<b>OTHER TOTAL \$0</b>
01817(04)	STPY-008B(308)		GRADE, DRAIN & SURFACE			ADVANCED FED
COUNTY: CADDO			SH 152 FR THE JCT OF SH146 EAST TO BINGER.	(RECONST +		FEDERAL
DIV. 7	SH152	4.2 MILES	SHLDRS)(NO BRIDGES)	SMC 80/20		STATE
						OTHER
						TOTAL
						\$6,397,759
						\$0
						\$0
						\$6,397,759
PROPOSED BID OPENING YEAR: 2006						
20232(04)	STPY-108C(083)		GRADE, DRAIN & SURFACE			ADVANCED FED
COUNTY: CADDO			US-277: FROM COMANCHE COUNTY LINE, EXTEND NORTH 3.87 MILES THRU			FEDERAL
DIV. 7	US277	3.87 MILES	CYRIL (RECONST TO SUPER 2)	SMC=80/20		STATE
						OTHER
						TOTAL
						\$2,731,750
						\$0
						\$0
						\$2,731,750
PROPOSED BID OPENING YEAR: 2006						
20251(04)	IMY-0040-3(065)086		RESURFACE			ADVANCED FED
COUNTY: CADDO			I-40: FROM MILEPOST 86 TO 92, NEAR HYDRO			FEDERAL
DIV. 5	IS040	5.94 MILES	SMC=90/10			STATE
						OTHER
						TOTAL
						\$4,326,000
						\$0
						\$0
						\$4,326,000
PROPOSED BID OPENING YEAR: 2006						
<b>COUNTY: CANADIAN</b>			<b>TOTAL PROJECTS: 9</b>		<b>COUNTY TOTAL \$9,116,191</b>	
<b>ADVANCED TOTAL \$0</b>			<b>FEDERAL TOTAL \$7,417,227</b>	<b>STATE TOTAL \$0</b>		<b>OTHER TOTAL \$1,698,964</b>
21566(04)	BRO-109D(089)CO		BRIDGE AND APPROACHES			ADVANCED FED
COUNTY: CANADIAN			CO. BR.: BRIDGE AND APPROACHES OVER AN UNNAMMED CREEK, 2.5 MI. N. &			FEDERAL
DIV. 4	COBRGE	0.2 MILES	5.7 MIW. OF THE I-40/US-81 JCT.			STATE
						OTHER
						TOTAL
						\$68,812
						\$0
						\$181,188
						\$250,000
PROPOSED BID OPENING YEAR: 2006						
21568(04)	BRO-109D(091)CO		BRIDGE AND APPROACHES			ADVANCED FED
COUNTY: CANADIAN			CO. BR.: BRIDGE AND APPROACHES OVER AN UNNAMED CREEK, .7 MI. N. & 2.0			FEDERAL
DIV. 4	COBRGE	0.2 MILES	MI. WOF CALUMET			STATE
						OTHER
						TOTAL
						\$68,812
						\$0
						\$191,188
						\$260,000
PROPOSED BID OPENING YEAR: 2006						

**OKLAHOMA DEPARTMENT OF TRANSPORTATION  
CONSTRUCTION PROGRAM - FEDERAL FISCAL YEAR 2006**

21607(04)	BRO-109D(093)CO	BRIDGE AND APPROACHES	ADVANCED FED	
COUNTY: CANADIAN		CO. BR.: BRIDGE AND APPROACHES OVER SIXMILE CREEK, 1.0 MI. E. AND 0.1	FEDERAL	\$68,812
DIV. 4	COBRGE 0.2 MILES	MILEN. OF THE US-81/I-40 JCT.	STATE	\$0
			OTHER	\$191,188
PROPOSED BID OPENING YEAR: 2006			TOTAL	\$260,000
15110(04)	BRFY-009B(316)	BRIDGE & APPROACHES	ADVANCED FED	
COUNTY: CANADIAN		SH 66 BRIDGE OVER SIX MILE CREEK, 1.2 MILES EAST OF THE JCT OF US 81.	FEDERAL	\$988,201
DIV. 4	SH066 0.023 MILES	SMC 80/20	STATE	\$0
			OTHER	\$0
PROPOSED BID OPENING YEAR: 2006			TOTAL	\$988,201
18257(05)	NHY-010N(023)RW	RIGHT OF WAY	ADVANCED FED	
COUNTY: CANADIAN		US-281 FR. NEW 281 SPUR EX. N. APPROX. 3.5 MI. TO GEARY	FEDERAL	\$456,996
DIV. 4	US281 3.5 MILES	(PARALLEL LANES)(RW FOR 18257(04)) (H 55) SMC=80/20	STATE	\$0
			OTHER	\$0
PROPOSED BID OPENING YEAR: 2006			TOTAL	\$456,996
18257(06)	NHY-010N(024)UT	UTILITIES	ADVANCED FED	
COUNTY: CANADIAN		US-281 FR. NEW 281 SPUR EX. N. APPROX. 3.5 MI. TO GEARY	FEDERAL	\$849,674
DIV. 4	US281 3.5 MILES	(PARALLEL LANES)(UTIL. FOR 18257(04)) (H 55) SMC=80/20	STATE	\$0
			OTHER	\$0
PROPOSED BID OPENING YEAR: 2006			TOTAL	\$849,674
19464(04)	BHFY-NBIP(245)	BRIDGE PAINTING	ADVANCED FED	
COUNTY: CANADIAN		SH-66: OVER PURCELL CREEK, 5.0 MILES EAST OF JCT US-81	FEDERAL	\$90,254
DIV. 4	SH066 0.023 MILES	SMC=80/20	STATE	\$0
			OTHER	\$0
PROPOSED BID OPENING YEAR: 2006			TOTAL	\$90,254
19464(05)	BHFY-109C(061)	JOINT SEAL/REPAIR	ADVANCED FED	
COUNTY: CANADIAN		SH-66: OVER PURCELL CREEK, 5.0 MILES EAST OF JCT US-81	FEDERAL	\$34,066
DIV. 4	SH066 0.023 MILES	SMC=80/20	STATE	\$0
			OTHER	\$0
PROPOSED BID OPENING YEAR: 2006			TOTAL	\$34,066

**OKLAHOMA DEPARTMENT OF TRANSPORTATION  
CONSTRUCTION PROGRAM - FEDERAL FISCAL YEAR 2006**

20851(04)	STPY-109B(077)	GRADE, DRAIN & SURFACE	ADVANCED FED
COUNTY: CANADIAN		SH-4 FROM I-40 NORTH TO SH 66	FEDERAL \$4,791,600
DIV. 4	SH004 1.77 MILES	LANE)(CITY TO PROVIDE PE, RW, UT) SMC=80/20 (RECONSTRUCT TO 4	STATE \$0
		Total project cost \$5,927,000.00)	OTHER \$1,135,400
PROPOSED BID OPENING YEAR: 2006			TOTAL \$5,927,000

**COUNTY: CARTER TOTAL PROJECTS: 2 COUNTY TOTAL \$6,927,405**

**ADVANCED TOTAL \$0 FEDERAL TOTAL \$6,927,405 STATE TOTAL \$0 OTHER TOTAL \$0**

09247(05)	STPY-010B(312)RW	RIGHT OF WAY	ADVANCED FED
COUNTY: CARTER		US 70 FR. THE JEFFERSON CO. LINE E. 5 MIS. TO THE SH 76 NORTH JCT. (2	FEDERAL \$3,000,000
DIV. 7	US070 5 MILES	LANE RECONSTRUCTION) BR=09247(10)) (RW FOR 09247(04)) (H-49)SMC=80/20	STATE \$0
PROPOSED BID OPENING YEAR: 2006			OTHER \$0
			TOTAL \$3,000,000

09247(06)	STPY-010B(317)UT	UTILITIES	ADVANCED FED
COUNTY: CARTER		US 70 FR THE JEFFERSON C/L EAST TO THE SH-76 NORTH JCT (2 LN	FEDERAL \$3,927,405
DIV. 7	US070 5 MILES	RECONSTRUCT) UT FOR 09247(04) (H-49)	STATE \$0
PROPOSED BID OPENING YEAR: 2006			OTHER \$0
			TOTAL \$3,927,405

**COUNTY: CHEROKEE TOTAL PROJECTS: 3 COUNTY TOTAL \$7,469,114**

**ADVANCED TOTAL \$0 FEDERAL TOTAL \$7,369,114 STATE TOTAL \$0 OTHER TOTAL \$100,000**

20585(04)	STP-111C(060)CO	GRADE, DRAIN AND SURFACE	ADVANCED FED
COUNTY: CHEROKEE		COUNTY ROAD (INDIAN ROAD) FROM SEQUOYAH COUNTY LINE, EXTENDING	FEDERAL \$400,000
DIV. 1	CO RD 4 MILES	NORTHEAST	STATE \$0
PROPOSED BID OPENING YEAR: 2006			OTHER \$100,000
			TOTAL \$500,000

10010(04)	STPY-011C(341)	GRADE, DRAIN & SURFACE	ADVANCED FED
COUNTY: CHEROKEE		SH 82 FR 5.25 MIS SOUTH OF US 62 SOUTH OF TAHLEQUAH, SOUTH TO SH 100	FEDERAL \$5,369,114
DIV. 1	SH082 5 MILES	(RECONST & ADD SHLDRS) NO RR INV SMC 80/20	STATE \$0
PROPOSED BID OPENING YEAR: 2006			OTHER \$0
			TOTAL \$5,369,114

**OKLAHOMA DEPARTMENT OF TRANSPORTATION  
CONSTRUCTION PROGRAM - FEDERAL FISCAL YEAR 2006**

10010(06)	STPY-011C(363)UT	UTILITIES	ADVANCED FED
COUNTY: CHEROKEE		SH 82 FR 4.9 MIS SOUTH OF US 62, SOUTH OF TAHLEQUAH,SOUTH TO SH 100	FEDERAL \$1,600,000
DIV. 1	SH082 5 MILES	UT FOR 10010(04)	STATE \$0
		SMC 80/20	OTHER \$0
PROPOSED BID OPENING YEAR: 2006			TOTAL \$1,600,000

**COUNTY: CHOCTAW** **TOTAL PROJECTS: 3** **COUNTY TOTAL \$15,011,324**

**ADVANCED TOTAL \$0** **FEDERAL TOTAL \$14,915,324** **STATE TOTAL \$0** **OTHER TOTAL \$96,000**

21100(04)	BRO-112D(053)CO	BRIDGE AND APPROACHES	ADVANCED FED
COUNTY: CHOCTAW		COUNTY BRIDGE OVER UNNAMED CREEK, 0.2 MILES SOUTH AND 1.0 MILES	FEDERAL \$192,000
DIV. 2	COBRGE 0.2 MILES	EAST OF FT. TOWSON	STATE \$0
			OTHER \$48,000
PROPOSED BID OPENING YEAR: 2006			TOTAL \$240,000

21101(04)	BRF-112C(054)CO	BRIDGE AND APPROACHES	ADVANCED FED
COUNTY: CHOCTAW		COUNTY BRIDGE OVER AN UNNAMED CREEK, 4.0 MILES SOUTH AND 3.6 MILES	FEDERAL \$192,000
DIV. 2	COBRGE 0.2 MILES	EAST OF HUGO	STATE \$0
			OTHER \$48,000
PROPOSED BID OPENING YEAR: 2006			TOTAL \$240,000

18858(04)	BRFY-022N(111)	BRIDGE & APPROACHES	ADVANCED FED
COUNTY: CHOCTAW		US-70 @ KIAMICHI RIVER, 5.5 MI EAST OF HUGO	FEDERAL \$14,531,324
DIV. 2	US070 0.31 MILES	RDY=18849(04) SMC=80/20	STATE \$0
			OTHER \$0
PROPOSED BID OPENING YEAR: 2006			TOTAL \$14,531,324

**COUNTY: CLEVELAND** **TOTAL PROJECTS: 3** **COUNTY TOTAL \$6,559,850**

**ADVANCED TOTAL \$0** **FEDERAL TOTAL \$6,449,850** **STATE TOTAL \$0** **OTHER TOTAL \$110,000**

21076(04)	STP-114B(119)AG	ENHANCEMENT	ADVANCED FED
COUNTY: CLEVELAND		MOORE: SIDEWALKS ON NW 12TH STEET, BETWEEN SANTA FE & CITY AVENUE	FEDERAL \$184,000
DIV. 3	CT ST 0.75 MILES	(BOTH SIDES)	STATE \$0
			OTHER \$46,000
PROPOSED BID OPENING YEAR: 2006			TOTAL \$230,000

**OKLAHOMA DEPARTMENT OF TRANSPORTATION  
CONSTRUCTION PROGRAM - FEDERAL FISCAL YEAR 2006**

21352(04) STP-114D(123)CO	BASE REPAIR AND MACHINE PATCH	ADVANCED FED
COUNTY: CLEVELAND	CO BR @ LITTLE RIVER, LOW WATER CROSSING, (EW118-NS309.004)2.2 MI	FEDERAL \$256,000
DIV. 3 COBRGE 0.2 MILES	SOUTH OF MOORE	STATE \$0
		OTHER \$64,000
PROPOSED BID OPENING YEAR: 2006		<u>TOTAL \$320,000</u>

20266(04) STPY-114A(099)	GRADE, DRAIN & SURFACE	ADVANCED FED
COUNTY: CLEVELAND	SH-9: FROM JUST EAST OF 24TH EAST TO 60TH STREET IN NORMAN	FEDERAL \$6,009,850
DIV. 3 SH009 3.25 MILES	(S-16)(H-46) SMC=80/20	STATE \$0
		OTHER \$0
PROPOSED BID OPENING YEAR: 2006		<u>TOTAL \$6,009,850</u>

<b>COUNTY: COMANCHE</b>	<b>TOTAL PROJECTS: 2</b>	<b>COUNTY TOTAL \$1,070,000</b>
<b>ADVANCED TOTAL \$0</b>	<b>FEDERAL TOTAL \$856,000</b>	<b>STATE TOTAL \$0</b>
		<b>OTHER TOTAL \$214,000</b>

11769(21) PL-0200(037)LL	METRO PLANNING	ADVANCED FED
COUNTY: COMANCHE	SFY 2007 (JULY 1, 2006-JUNE 30,2007) METRO PLANNING FUNDS FOR	FEDERAL \$96,000
DIV. 7 PLAN 0 MILES	LAWTONURBANIZED AREA	STATE \$0
		OTHER \$24,000
PROPOSED BID OPENING YEAR: 2006		<u>TOTAL \$120,000</u>

21614(04) STP-116D(110)	GRADE, DRAIN AND SURFACE	ADVANCED FED
COUNTY: COMANCHE	GRADE, DRAIN & SURFACE COUNTY ROAD (MC 19-90C)- LEE BLVD.-BEGIN AT	FEDERAL \$760,000
DIV. 7 COBRGE 6 MILES	NS-246THEN EXT. E. 6.0 MILES	STATE \$0
		OTHER \$190,000
PROPOSED BID OPENING YEAR: 2006		<u>TOTAL \$950,000</u>

<b>COUNTY: COTTON</b>	<b>TOTAL PROJECTS: 2</b>	<b>COUNTY TOTAL \$171,492</b>
<b>ADVANCED TOTAL \$0</b>	<b>FEDERAL TOTAL \$171,492</b>	<b>STATE TOTAL \$0</b>
		<b>OTHER TOTAL \$0</b>

19469(04) STPY-NBIP(250)	BRIDGE PAINTING	ADVANCED FED
COUNTY: COTTON	US-277: DEEP RED CREEK OVERFLOW, 2.9 MILES NORTH OF JCT US-70	FEDERAL \$114,901
DIV. 7 US277 0.038 MILES	SMC=80/20	STATE \$0
		OTHER \$0
PROPOSED BID OPENING YEAR: 2006		<u>TOTAL \$114,901</u>



**OKLAHOMA DEPARTMENT OF TRANSPORTATION  
CONSTRUCTION PROGRAM - FEDERAL FISCAL YEAR 2006**

19469(05)	STPY-117C(019)	JOINT SEAL/REPAIR	ADVANCED FED
COUNTY: COTTON		US-277: DEEP RED CREEK OVERFLOW, 2.9 MILES NORTH OF JCT US-70	FEDERAL \$56,591
DIV. 7	US277 0.038 MILES	SMC=80/20	STATE \$0
			OTHER \$0
PROPOSED BID OPENING YEAR: 2006			TOTAL \$56,591

**COUNTY: CREEK** **TOTAL PROJECTS: 4** **COUNTY TOTAL \$6,827,810**

**ADVANCED TOTAL \$0** **FEDERAL TOTAL \$6,827,810** **STATE TOTAL \$0** **OTHER TOTAL \$0**

10157(05)	STPY-019A(300)RW	RIGHT OF WAY	ADVANCED FED
COUNTY: CREEK		SH 66 FROM JCT SH 117 ON THE W. EDGE OF SAPULPA, EAST	FEDERAL \$5,000,000
DIV. 8	SH066 2.2 MILES	(CONST. 4 LN C&G SECTION) (R/W FOR 10157(04))	STATE \$0
		SMC=80/20	OTHER \$0
PROPOSED BID OPENING YEAR: 2006			TOTAL \$5,000,000

10157(06)	STPY-019A(301)UT	UTILITIES	ADVANCED FED
COUNTY: CREEK		SH 66 FROM JCT SH 117 ON THE W. EDGE OF SAPULPA, EAST	FEDERAL \$1,500,000
DIV. 8	SH066 2.2 MILES	(CONST 4 LN C&G SECTION)UTILITY FOR 10157(04)	STATE \$0
		SMC=80/20	OTHER \$0
PROPOSED BID OPENING YEAR: 2006			TOTAL \$1,500,000

20286(05)	BRFY-119C(084)RW	RIGHT OF WAY	ADVANCED FED
COUNTY: CREEK		SH-48:OVER WEST FORK OF SAND CREEK, 6.6 MILES NORTH OF OKFUSKEE	FEDERAL \$163,905
DIV. 8	SH048 0.02 MILES	COUNTY LINERW FOR 20286(04)	STATE \$0
		SMC=80/20	OTHER \$0
PROPOSED BID OPENING YEAR: 2006			TOTAL \$163,905

20286(06)	BRFY-119C(085)UT	UTILITIES	ADVANCED FED
COUNTY: CREEK		SH-48:OVER WEST FORK OF SAND CREEK, 6.6 MILES NORTH OF OKFUSKEE	FEDERAL \$163,905
DIV. 8	SH048 0.02 MILES	COUNTY LINEUT FOR 20286(04)	STATE \$0
		SMC=80/20	OTHER \$0
PROPOSED BID OPENING YEAR: 2006			TOTAL \$163,905

**OKLAHOMA DEPARTMENT OF TRANSPORTATION  
CONSTRUCTION PROGRAM - FEDERAL FISCAL YEAR 2006**

<b>COUNTY: CUSTER</b>			<b>TOTAL PROJECTS: 9</b>		<b>COUNTY TOTAL \$14,543,981</b>		
<b>ADVANCED TOTAL \$0</b>			<b>FEDERAL TOTAL \$14,543,981</b>		<b>STATE TOTAL \$0</b>		
					<b>OTHER TOTAL \$0</b>		
02077(04)	NHY-009N(008)		GRADE, DRAIN & SURFACE			ADVANCED FED	
COUNTY: CUSTER			US 183 FR. I-40 NORTH TO I-40B IN CLINTON.	(RECONST TO	FEDERAL	\$3,270,062	
DIV. 5	US183	0.91 MILES	FIVE LANE) (BR=02077(05))	SMC 80/20	STATE	\$0	
					OTHER	\$0	
PROPOSED BID OPENING YEAR: 2006						TOTAL	\$3,270,062
18779(08)	STPY-120B(075)		BRIDGE & APPROACHES			ADVANCED FED	
COUNTY: CUSTER			SH-34: BEGIN AT SH-47 AND EXTEND SOUTH APPROXIMATELY 7.0 MILES		FEDERAL	\$1,785,495	
DIV. 5	SH034	0.3 MILES	(BRIDGES ON NEW ALIGN) G&D=4 SURF=09	(H-59) SMC=80/20	STATE	\$0	
					OTHER	\$0	
PROPOSED BID OPENING YEAR: 2006						TOTAL	\$1,785,495
20241(04)	IMY-0040-3(067)082		BRIDGE REDECKING & REHAB			ADVANCED FED	
COUNTY: CUSTER			I-40: BRIDGE DECK REPLACEMENT AT MILE POST 82 IN WEATHERFORD		FEDERAL	\$2,397,384	
DIV. 5	IS040	0.1 MILES		SMC=90/10	STATE	\$0	
					OTHER	\$0	
PROPOSED BID OPENING YEAR: 2006						TOTAL	\$2,397,384
20253(04)	IMY-0040-2(130)061		RESURFACE			ADVANCED FED	
COUNTY: CUSTER			I-40: FROM MILE MARKER 61 TO 69, NEAR CLINTON		FEDERAL	\$5,941,040	
DIV. 5	IS040	8 MILES		SMC=90/10	STATE	\$0	
					OTHER	\$0	
PROPOSED BID OPENING YEAR: 2006						TOTAL	\$5,941,040
20802(04)	J2-0802(004)		BRIDGE PAINTING			ADVANCED FED	
COUNTY: CUSTER			I-40: BRIDGE PAINTING AT VARIOUS LOCATION (3)		FEDERAL	\$750,000	
DIV. 5	IS040	0 MILES			STATE	\$0	
					OTHER	\$0	
PROPOSED BID OPENING YEAR: 2006						TOTAL	\$750,000
20802(05)	J2-0802(005)		JOINT SEAL/REPAIR			ADVANCED FED	
COUNTY: CUSTER			I-40: JOINT SEAL & REPAIR AT VARIOUS LOCATION (3)		FEDERAL	\$250,000	
DIV. 5	IS040	0 MILES			STATE	\$0	
					OTHER	\$0	
PROPOSED BID OPENING YEAR: 2006						TOTAL	\$250,000

**OKLAHOMA DEPARTMENT OF TRANSPORTATION  
CONSTRUCTION PROGRAM - FEDERAL FISCAL YEAR 2006**

20804(06)	BRFY-120C(088)UT	UTILITIES			ADVANCED FED
COUNTY: CUSTER		SH-54 AT DEER CREEK, 8.2 MILES NORTH OF I-40 JCT		UT FOR	FEDERAL \$50,000
DIV. 5	SH054 0.05 MILES	20804(04) SMC=80/20			STATE \$0
					OTHER \$0
PROPOSED BID OPENING YEAR: 2006					TOTAL \$50,000

20805(05)	BRFY-120C(090)RW	RIGHT OF WAY			ADVANCED FED
COUNTY: CUSTER		SH-54 AT HORSE CREEK, 6.8 MILES NORTH OF I-40 JCT		RW FOR	FEDERAL \$50,000
DIV. 5	SH054 0.03 MILES	20805(04) SMC=80/20			STATE \$0
					OTHER \$0
PROPOSED BID OPENING YEAR: 2006					TOTAL \$50,000

20805(06)	BRFY-120C(091)UT	UTILITIES			ADVANCED FED
COUNTY: CUSTER		SH-54 AT HORSE CREEK, 6.8 MILES NORTH OF I-40 JCT		UT FOR	FEDERAL \$50,000
DIV. 5	SH054 0.03 MILES	20805(04) SMC=80/20			STATE \$0
					OTHER \$0
PROPOSED BID OPENING YEAR: 2006					TOTAL \$50,000

**COUNTY: DELAWARE** **TOTAL PROJECTS: 1** **COUNTY TOTAL \$10,000,000**

**ADVANCED TOTAL \$0** **FEDERAL TOTAL \$10,000,000** **STATE TOTAL \$0** **OTHER TOTAL \$0**

15015(04)	STPY-021B(273)	GRADE, DRAIN & SURFACE			ADVANCED FED
COUNTY: DELAWARE		US-59: FROM SEC LINE EW-29 (NW OF LEISURE LN) EXT. N. 3.8 MI.			FEDERAL \$10,000,000
DIV. 8	US059 3.8 MILES	(RECON TO 5 LANE CURB & GUTTER)(ROW & UTILITIES) CORRIDOR RTE SMC			STATE \$0
		80/20			OTHER \$0
PROPOSED BID OPENING YEAR: 2006					TOTAL \$10,000,000

**COUNTY: DEWEY** **TOTAL PROJECTS: 2** **COUNTY TOTAL \$5,117,000**

**ADVANCED TOTAL \$0** **FEDERAL TOTAL \$5,117,000** **STATE TOTAL \$0** **OTHER TOTAL \$0**

17671(05)	NHY-017N(069)	GRADE, DRAINING & BRIDGE			ADVANCED FED
COUNTY: DEWEY		SH 3/US 270 FROM NS 229 EXT SOUTH 5.5 MI(S. SECTION, INCL PARALLEL			FEDERAL \$4,517,000
DIV. 5	US270 5.5 MILES	LANES & BRIDGES) SMC 80/20			STATE \$0
					OTHER \$0
PROPOSED BID OPENING YEAR: 2006					TOTAL \$4,517,000

**OKLAHOMA DEPARTMENT OF TRANSPORTATION  
CONSTRUCTION PROGRAM - FEDERAL FISCAL YEAR 2006**

20814(05)	BRFY-122B(035)	JOINT SEAL/REPAIR	ADVANCED FED
COUNTY: DEWEY		SH-34 AT THE SOUTH CANADIAN RIVER, 13.5 MI NORTH OF THE CUSTER	FEDERAL \$600,000
DIV. 5	SH034 0.55 MILES	COUNTY LINE (JOINT REPAIR)	STATE \$0
			OTHER \$0
PROPOSED BID OPENING YEAR: 2006			TOTAL \$600,000

**COUNTY: ELLIS** **TOTAL PROJECTS: 4** **COUNTY TOTAL \$3,014,763**

**ADVANCED TOTAL \$0** **FEDERAL TOTAL \$2,814,763** **STATE TOTAL \$0** **OTHER TOTAL \$200,000**

20221(04)	STP-123C(029)CO	RESURFACE	ADVANCED FED
COUNTY: ELLIS		COUNTY ROAD EW 37 BEGINNING AT SH-46, APPROX 7.0 MILES NORTH AND 7.0	FEDERAL \$800,000
DIV. 6	CO RD 7 MILES	MILES WEST OF FARGO & EXTENDING EAST 7.0 MILES	STATE \$0
			OTHER \$200,000
PROPOSED BID OPENING YEAR: 2006			TOTAL \$1,000,000

08095(04)	BRFY-019N(004)	BRIDGE & APPROACHES	ADVANCED FED
COUNTY: ELLIS		SH 15 AT WILLOW CREEK, APPROX. 5.1 MI. NE OF THE US 283 JCT. IN	FEDERAL \$1,314,763
DIV. 6	SH015 0.019 MILES	SHATTUCK SMC 80/20	STATE \$0
			OTHER \$0
PROPOSED BID OPENING YEAR: 2006			TOTAL \$1,314,763

20942(05)	BRFY-123B(031)RW	RIGHT OF WAY	ADVANCED FED
COUNTY: ELLIS		US-283 OVER WOLF CREEK, NORTH OF SHATTUCK	FEDERAL \$350,000
DIV. 6	US283 0.25 MILES	20942(04) SMC=80/20	STATE \$0
			OTHER \$0
PROPOSED BID OPENING YEAR: 2006			TOTAL \$350,000

20942(06)	BRFY-123B(032)UT	UTILITIES	ADVANCED FED
COUNTY: ELLIS		US-283 OVER WOLF CREEK, NORTH OF SHATTUCK	FEDERAL \$350,000
DIV. 6	US283 0.25 MILES	20942(04) SMC=80/20	STATE \$0
			OTHER \$0
PROPOSED BID OPENING YEAR: 2006			TOTAL \$350,000

**OKLAHOMA DEPARTMENT OF TRANSPORTATION  
CONSTRUCTION PROGRAM - FEDERAL FISCAL YEAR 2006**

<b>COUNTY: GARFIELD</b>			<b>TOTAL PROJECTS: 3</b>		<b>COUNTY TOTAL \$3,220,000</b>	
<b>ADVANCED TOTAL \$0</b>			<b>FEDERAL TOTAL \$2,486,000</b>	<b>STATE TOTAL \$0</b>	<b>OTHER TOTAL \$734,000</b>	
21348(04)	BRO-124D(052)CO		BRIDGE AND APPROACHES			ADVANCED FED
COUNTY: GARFIELD			BRIDGES AND APPROACHES OVER AN UNNAMED CREEK, 3.8 MILES NORTH OF			FEDERAL
DIV. 4	COBRGE	0.2 MILES	GARBER			STATE
						OTHER
						TOTAL
						\$176,000
						\$0
						\$44,000
						\$220,000
PROPOSED BID OPENING YEAR: 2006						
21420(04)	STP-124B(054)UR		GRADE, DRAIN AND SURFACE			ADVANCED FED
COUNTY: GARFIELD			ENID: GARLAND ROAD, FROM US-412 TO RANDOLPH4 LANE			FEDERAL
DIV. 4	CT ST	0.5 MILES				STATE
						OTHER
						TOTAL
						\$1,350,000
						\$0
						\$450,000
						\$1,800,000
PROPOSED BID OPENING YEAR: 2006						
21609(04)	STP-124C(059)CO		RESURFACE			ADVANCED FED
COUNTY: GARFIELD			RESURFACE COUNTY ROAD (E-51) BEGINNING AT US-81 IN WAUKOMIS EXT. E.			FEDERAL
DIV. 4	CO RD	6 MILES	6.0 MI			STATE
						OTHER
						TOTAL
						\$960,000
						\$0
						\$240,000
						\$1,200,000
PROPOSED BID OPENING YEAR: 2006						
<b>COUNTY: GARVIN</b>			<b>TOTAL PROJECTS: 7</b>		<b>COUNTY TOTAL \$708,521</b>	
<b>ADVANCED TOTAL \$0</b>			<b>FEDERAL TOTAL \$662,921</b>	<b>STATE TOTAL \$0</b>	<b>OTHER TOTAL \$45,600</b>	
20749(04)	BRO-125D(104)CO		BRIDGE AND APPROACHES			ADVANCED FED
COUNTY: GARVIN			COUNTY BRIDGE OVER WASHINGTON CREEK, 4.0 MILES NORTH AND 0.6 MILES			FEDERAL
DIV. 3	COBRGE	0.257 MILES	EAST OF PAULS VALLEY			STATE
						OTHER
						TOTAL
						\$182,400
						\$0
						\$45,600
						\$228,000
PROPOSED BID OPENING YEAR: 2006						
17981(04)	IMY-NBIP-0(145)000		BRIDGE PAINTING			ADVANCED FED
COUNTY: GARVIN			I-35: OVER SH-19, 17 MI. N. OF MURRAY C/L	PARALLEL		FEDERAL
DIV. 3	IS035	0.048 MILES	BRIDGES	SMC 90/10		STATE
						OTHER
						TOTAL
						\$179,099
						\$0
						\$0
						\$179,099
PROPOSED BID OPENING YEAR: 2006						

**OKLAHOMA DEPARTMENT OF TRANSPORTATION  
CONSTRUCTION PROGRAM - FEDERAL FISCAL YEAR 2006**

17981(05)	IMY-0035-2(256)072	JOINT SEAL/REPAIR			ADVANCED FED	
COUNTY: GARVIN		I-35: OVER SH-19, 17 MI. N. OF MURRAY C/L		PARALLEL	FEDERAL	\$54,446
DIV. 3	IS035	BRIDGES	SMC 90/10		STATE	\$0
	0.048 MILES				OTHER	\$0
PROPOSED BID OPENING YEAR: 2006					TOTAL	\$54,446

17982(04)	BHIY-NBIP-0(147)000	BRIDGE PAINTING			ADVANCED FED	
COUNTY: GARVIN		I-35: OVER SHORT CREEK, 8.6 MI. N. OF JCT. SH-19		PARALLEL	FEDERAL	\$74,027
DIV. 3	IS035	BRIDGES	SMC 80/20		STATE	\$0
	0.03 MILES				OTHER	\$0
PROPOSED BID OPENING YEAR: 2006					TOTAL	\$74,027

17982(05)	IMY-0035-2(254)081	JOINT SEAL/REPAIR			ADVANCED FED	
COUNTY: GARVIN		I-35: OVER SHORT CREEK, 8.6 MI. N. OF JCT. SH-19		PARALLEL	FEDERAL	\$72,595
DIV. 3	IS035	BRIDGES	SMC 80/20		STATE	\$0
	0.03 MILES				OTHER	\$0
PROPOSED BID OPENING YEAR: 2006					TOTAL	\$72,595

18000(04)	IMY-NBIP-0(198)000	BRIDGE PAINTING			ADVANCED FED	
COUNTY: GARVIN		I-35: COUNTY ROAD OVER I-35, 4.8 MI. N. OF MURRAY C/L			FEDERAL	\$41,322
DIV. 3	IS035		SMC 90/10		STATE	\$0
	0.06 MILES				OTHER	\$0
PROPOSED BID OPENING YEAR: 2006					TOTAL	\$41,322

18000(05)	IMY-0035-2(261)067	JOINT SEAL/REPAIR			ADVANCED FED	
COUNTY: GARVIN		I-35: COUNTY ROAD OVER I-35, 4.8 MI. N. OF MURRAY C/L			FEDERAL	\$59,032
DIV. 3	IS035		SMC 90/10		STATE	\$0
	0.06 MILES				OTHER	\$0
PROPOSED BID OPENING YEAR: 2006					TOTAL	\$59,032

**COUNTY: GRADY**

**TOTAL PROJECTS: 5**

**COUNTY TOTAL \$7,994,061**

**ADVANCED TOTAL \$0**

**FEDERAL TOTAL \$7,994,061**

**STATE TOTAL \$0**

**OTHER TOTAL \$0**

20227(04)	BRFY-011N(053)	BRIDGE & APPROACHES			ADVANCED FED	
COUNTY: GRADY		US-81 OVER SOUTH CANADIAN RIVER NORTH OF MINCO			FEDERAL	\$6,446,930
DIV. 7	US081		SMC=80/20		STATE	\$0
	0.6 MILES				OTHER	\$0
PROPOSED BID OPENING YEAR: 2006					TOTAL	\$6,446,930

**OKLAHOMA DEPARTMENT OF TRANSPORTATION  
CONSTRUCTION PROGRAM - FEDERAL FISCAL YEAR 2006**

20233(05)	STPY-126B(058)RW	RIGHT OF WAY	ADVANCED FED
COUNTY: GRADY		SH-39: FROM JCT US-62/US-277, EXTEND EAST 4.0 MILES PAST ALEX JCT	FEDERAL \$391,632
DIV. 7	SH039 4 MILES	(WIDEN & RESURFACE) RW FOR 20233(04) (S-24)(H-65) SMC=80/20	STATE \$0
			OTHER \$0
PROPOSED BID OPENING YEAR: 2006			TOTAL \$391,632

20233(06)	STPY-126B(059)UT	UTILITIES	ADVANCED FED
COUNTY: GRADY		SH-39: FROM JCT US-62/US-277, EXTEND EAST 4.0 MILES PAST ALEX JCT	FEDERAL \$718,419
DIV. 7	SH039 4 MILES	(WIDEN & RESURFACE) UT FOR 20233(04) (S-24)(H-65) SMC=80/20	STATE \$0
			OTHER \$0
PROPOSED BID OPENING YEAR: 2006			TOTAL \$718,419

20234(05)	STPY-126C(061)RW	RIGHT OF WAY	ADVANCED FED
COUNTY: GRADY		SH-37: BEGIN AT JCT SH-92 IN TUTTLE, EXTEND WEST 4.8 MILES	FEDERAL \$218,540
DIV. 7	SH037 4.8 MILES	FOR 20234(04) (H-56) SMC=80/20	STATE \$0
			OTHER \$0
PROPOSED BID OPENING YEAR: 2006			TOTAL \$218,540

20234(06)	STPY-126C(062)UT	UTILITIES	ADVANCED FED
COUNTY: GRADY		SH-37: BEGIN AT JCT SH-92 IN TUTTLE, EXTEND WEST 4.8 MILES	FEDERAL \$218,540
DIV. 7	SH037 4.8 MILES	FOR 20234(04) (H-56) SMC=80/20	STATE \$0
			OTHER \$0
PROPOSED BID OPENING YEAR: 2006			TOTAL \$218,540

<b>COUNTY: GREER</b>	<b>TOTAL PROJECTS: 1</b>	<b>COUNTY TOTAL \$2,500,000</b>
----------------------	--------------------------	---------------------------------

<b>ADVANCED TOTAL \$0</b>	<b>FEDERAL TOTAL \$2,500,000</b>	<b>STATE TOTAL \$0</b>	<b>OTHER TOTAL \$0</b>
---------------------------	----------------------------------	------------------------	------------------------

10101(04)	STPY-028B(115)	GRADE & DRAIN	ADVANCED FED
COUNTY: GREER		SH 6 FR EW 137 EXTEND NORTH 4.5 MILES TO EW 133. (APPROX 3.5 MILES ON	FEDERAL \$2,500,000
DIV. 5	SH006 4.5 MILES	NEW ALIGNMENT) 10101(07)=SURFACE ECON CORRIDOR ROUTE (H-60)	STATE \$0
		SMC 80/20	OTHER \$0
PROPOSED BID OPENING YEAR: 2006			TOTAL \$2,500,000

**OKLAHOMA DEPARTMENT OF TRANSPORTATION  
CONSTRUCTION PROGRAM - FEDERAL FISCAL YEAR 2006**

<b>COUNTY: HARMON</b>		<b>TOTAL PROJECTS: 2</b>	<b>COUNTY TOTAL \$420,000</b>
<b>ADVANCED TOTAL \$0</b>	<b>FEDERAL TOTAL \$247,187</b>	<b>STATE TOTAL \$0</b>	<b>OTHER TOTAL \$172,813</b>
19239(04) BRO-129D(015)CO COUNTY: HARMON DIV. 5 COBRGE 0.2 MILES  PROPOSED BID OPENING YEAR: 2006	BRIDGE AND APPROACHES CO BR: OVER HORSE CREEK; 3.2 MI SOUTH & 2.5 MI WEST OF VINSON MATCH 39/61		ADVANCED FED FEDERAL \$78,000 STATE \$0 OTHER \$122,000 TOTAL \$200,000
21083(04) STP-129D(024)CO COUNTY: HARMON DIV. 5 COBRGE 0.2 MILES  PROPOSED BID OPENING YEAR: 2006	BRIDGE AND APPROACHES COUNTY BRIDGE OVER A LOW-WATER CROSSING, 3.0 MILES NORTH AND 2.3 MILES EAST OF HOLLIS		ADVANCED FED FEDERAL \$169,187 STATE \$0 OTHER \$50,813 TOTAL \$220,000
<b>COUNTY: HARPER</b>		<b>TOTAL PROJECTS: 2</b>	<b>COUNTY TOTAL \$1,316,420</b>
<b>ADVANCED TOTAL \$0</b>	<b>FEDERAL TOTAL \$1,316,420</b>	<b>STATE TOTAL \$0</b>	<b>OTHER TOTAL \$0</b>
18868(04) BRFY-130B(042) COUNTY: HARPER DIV. 6 US064 0.015 MILES  PROPOSED BID OPENING YEAR: 2006	BRIDGE & APPROACHES US-64 14.4 MILES EAST OF BEAVER COUNTY LINE, OVER BUFFALO CREEK 80/20 SMC		ADVANCED FED FEDERAL \$1,166,420 STATE \$0 OTHER \$0 TOTAL \$1,166,420
20835(04) J2-0835(004) COUNTY: HARPER DIV. 6 0 MILES  PROPOSED BID OPENING YEAR: 2006	BRIDGE REPAIR DIVISION SIX: RESERVED FOR BRIDGE MAINTENANCE		ADVANCED FED FEDERAL \$150,000 STATE \$0 OTHER \$0 TOTAL \$150,000



**OKLAHOMA DEPARTMENT OF TRANSPORTATION  
CONSTRUCTION PROGRAM - FEDERAL FISCAL YEAR 2006**

<b>COUNTY: HUGHES</b>		<b>TOTAL PROJECTS: 6</b>		<b>COUNTY TOTAL \$3,055,585</b>	
<b>ADVANCED TOTAL \$0</b>		<b>FEDERAL TOTAL \$2,873,085</b>		<b>STATE TOTAL \$0</b>	
				<b>OTHER TOTAL \$182,500</b>	
19339(04)	BRO-132D(049)CO	BRIDGE AND APPROACHES		ADVANCED FED	
COUNTY: HUGHES		BRIDGE & APPROACHES OVER UNNAMED CREEK, 3.0 MILES SOUTH AND 2.0		FEDERAL	\$184,000
DIV. 3	COBRGE 0 MILES	MILES EAST OF DUSTIN		STATE	\$0
				OTHER	\$46,000
				TOTAL	\$230,000
PROPOSED BID OPENING YEAR: 2006					
19340(04)	BRO-132D(050)CO	BRIDGE AND APPROACHES		ADVANCED FED	
COUNTY: HUGHES		BRIDGE & APPROACHES OVER UNNAMED CREEK, 1.0 MILE NORTH OF CALVIN		FEDERAL	\$217,500
DIV. 3	COBRGE 0 MILES			STATE	\$0
				OTHER	\$72,500
				TOTAL	\$290,000
PROPOSED BID OPENING YEAR: 2006					
20775(04)	BRO-132D(066)CO	BRIDGE AND APPROACHES		ADVANCED FED	
COUNTY: HUGHES		COUNTY BRIDGE OVER BIG SANDY CREEK, 1.8 MILES SOUTH AND 4.0 MILES		FEDERAL	\$256,000
DIV. 3	COBRGE 0.257 MILES	WEST OF GERTY		STATE	\$0
				OTHER	\$64,000
				TOTAL	\$320,000
PROPOSED BID OPENING YEAR: 2006					
06505(05)	BHFY-132C(027)RW	RIGHT OF WAY		ADVANCED FED	
COUNTY: HUGHES		SH 48: AT WEWOKA CR AND O'FLOW, NORTH OF HOLDENVILLE		FEDERAL	\$98,657
DIV. 3	SH048 0.284 MILES	R/W FOR 06505(04)	SMC 80/20	STATE	\$0
				OTHER	\$0
				TOTAL	\$98,657
PROPOSED BID OPENING YEAR: 2006					
06505(06)	BHFY-132C(028)UT	UTILITIES		ADVANCED FED	
COUNTY: HUGHES		SH 48: AT WEWOKA CREEK AND O'FLOW, NORTH OF HOLDENVILLE		FEDERAL	\$126,574
DIV. 3	SH048 0.284 MILES	UTILITIES FOR 06505(04)	SMC 80/20	STATE	\$0
				OTHER	\$0
				TOTAL	\$126,574
PROPOSED BID OPENING YEAR: 2006					
20265(04)	BRFY-132B(057)	BRIDGE & APPROACHES		ADVANCED FED	
COUNTY: HUGHES		US-270: OVER SALT CREEK, 2.2 MILES EAST OF JCT US-75		FEDERAL	\$1,990,354
DIV. 3	US270 0.03 MILES		SMC-80/20	STATE	\$0
				OTHER	\$0
				TOTAL	\$1,990,354
PROPOSED BID OPENING YEAR: 2006					

**OKLAHOMA DEPARTMENT OF TRANSPORTATION  
CONSTRUCTION PROGRAM - FEDERAL FISCAL YEAR 2006**

<b>COUNTY: JACKSON</b>		<b>TOTAL PROJECTS: 1</b>		<b>COUNTY TOTAL \$1,000,000</b>	
<b>ADVANCED TOTAL \$0</b>		<b>FEDERAL TOTAL \$750,000</b>		<b>STATE TOTAL \$0</b>	
				<b>OTHER TOTAL \$250,000</b>	
17014(04)	STP-133B(019)UR	RECONSTRUCT-NO ADDED LANES			ADVANCED FED
COUNTY: JACKSON		ALTUS: NORTH PARK LANE FR FALCON RD TO TAMARACK RD		FAA	FEDERAL \$750,000
DIV. 5	CT ST 1 MILES	CLEARANCE NEED DUE TO ALTUS AFB			STATE \$0
PROPOSED BID OPENING YEAR: 2006					OTHER \$250,000
					TOTAL \$1,000,000
<b>COUNTY: JOHNSTON</b>		<b>TOTAL PROJECTS: 3</b>		<b>COUNTY TOTAL \$429,442</b>	
<b>ADVANCED TOTAL \$0</b>		<b>FEDERAL TOTAL \$369,442</b>		<b>STATE TOTAL \$0</b>	
				<b>OTHER TOTAL \$60,000</b>	
20603(04)	BRO-135D(048)CO	BRIDGE AND APPROACHES			ADVANCED FED
COUNTY: JOHNSTON		CO BR: OVER HORSE CREEK, 3.3 MILES EAST AND 1.1 MILE NORTH OF NIDA			FEDERAL \$240,000
DIV. 3	COBRGE 0.25 MILES				STATE \$0
PROPOSED BID OPENING YEAR: 2006					OTHER \$60,000
					TOTAL \$300,000
08931(05)	BRFY-035C(196)RW	RIGHT OF WAY			ADVANCED FED
COUNTY: JOHNSTON		SH 78 AT BRUSHY CREEK, SOUTH OF MILBURN		R/W FOR	FEDERAL \$101,620
DIV. 3	SH078 0.205 MILES	08931(04)	SMC 80/20		STATE \$0
PROPOSED BID OPENING YEAR: 2006					OTHER \$0
					TOTAL \$101,620
08931(06)	BRFY-035C(197)UT	UTILITIES			ADVANCED FED
COUNTY: JOHNSTON		SH 78 AT BRUSHY CREEK, SOUTH OF MILBURN		UTILITY FOR	FEDERAL \$27,822
DIV. 3	SH078 0.205 MILES	08931(04))	SMC 50/50		STATE \$0
PROPOSED BID OPENING YEAR: 2006					OTHER \$0
					TOTAL \$27,822

**OKLAHOMA DEPARTMENT OF TRANSPORTATION  
CONSTRUCTION PROGRAM - FEDERAL FISCAL YEAR 2006**

<b>COUNTY: KAY</b>			<b>TOTAL PROJECTS: 2</b>	<b>COUNTY TOTAL \$7,175,910</b>	
<b>ADVANCED TOTAL \$0</b>	<b>FEDERAL TOTAL \$7,175,910</b>	<b>STATE TOTAL \$0</b>	<b>OTHER TOTAL \$0</b>		
15593(04) COUNTY: KAY DIV. 4	IMY-0035-4(168)222 IS035 0.232 MILES	BRIDGE & APPROACHES I-35: BRIDGE AT THE SH 11 JCT WEST OF BLACKWELL. HI PRIORITY CORRIDOR RTE		ADVANCED FED FEDERAL	\$5,536,860
	PROPOSED BID OPENING YEAR: 2006			STATE	\$0
				OTHER	\$0
				TOTAL	\$5,536,860
20248(04) COUNTY: KAY DIV. 4	BRFY-136C(067) SH011 0.01 MILES	BRIDGE & APPROACHES SH-11 OVER TURKEY CREEK, 1.1 MILE EAST OF JCT US-77 SMC=80/20		ADVANCED FED FEDERAL	\$1,639,050
	PROPOSED BID OPENING YEAR: 2006			STATE	\$0
				OTHER	\$0
				TOTAL	\$1,639,050
<b>COUNTY: KIOWA</b>			<b>TOTAL PROJECTS: 6</b>	<b>COUNTY TOTAL \$3,309,702</b>	
<b>ADVANCED TOTAL \$0</b>	<b>FEDERAL TOTAL \$3,309,702</b>	<b>STATE TOTAL \$0</b>	<b>OTHER TOTAL \$0</b>		
16063(19) COUNTY: KIOWA DIV. 5	NHY-009N(047) US183 4 MILES	GRADE, DRAIN & SURFACE US 183: FR 3.0 MI NORTH OF MOUNTAIN PARK, (EW156) NORTH TO COLD SPRINGS(4 LANE) SMC 80/20		ADVANCED FED FEDERAL	\$1,914,068
	PROPOSED BID OPENING YEAR: 2006			STATE	\$0
				OTHER	\$0
				TOTAL	\$1,914,068
20274(04) COUNTY: KIOWA DIV. 5	BRFY-138C(057) SH044 0.05 MILES	BRIDGE & APPROACHES SH-44: OVER SOUTH ELK CREEK, 3.2 MILES NORTH OF JCT SH-9 SMC=80/20		ADVANCED FED FEDERAL	\$1,195,634
	PROPOSED BID OPENING YEAR: 2006			STATE	\$0
				OTHER	\$0
				TOTAL	\$1,195,634
20807(05) COUNTY: KIOWA DIV. 5	BRFY-138C(066)RW SH009 0.06 MILES	RIGHT OF WAY SH-9 AT BIG ELK CREEK OVERFLOW, 12.4 MILES EAST OF GREER COUNTY LINE RW FOR 20807(04) SMC=80/20		ADVANCED FED FEDERAL	\$50,000
	PROPOSED BID OPENING YEAR: 2006			STATE	\$0
				OTHER	\$0
				TOTAL	\$50,000

**OKLAHOMA DEPARTMENT OF TRANSPORTATION  
CONSTRUCTION PROGRAM - FEDERAL FISCAL YEAR 2006**

20807(06)	BRFY-138B(067)UT	UTILITIES	ADVANCED FED
COUNTY: KIOWA		SH-9 AT BIG ELK CREEK OVERFLOW, 12.4 MILES EAST OF GREER COUNTY LINE	FEDERAL \$50,000
DIV. 5	SH009 0.06 MILES	UT FOR 20807(04) SMC=80/20	STATE \$0
			OTHER \$0
PROPOSED BID OPENING YEAR: 2006			TOTAL \$50,000

20808(05)	BRFY-138C(069)RW	RIGHT OF WAY	ADVANCED FED
COUNTY: KIOWA		SH-9: LITTLE ELK CREEK, 12.7 MI EAST OF THE GREER COUNTY LINE	FEDERAL \$50,000
DIV. 5	SH009 0.04 MILES	(RW FOR 20808(04))	STATE \$0
			OTHER \$0
PROPOSED BID OPENING YEAR: 2006			TOTAL \$50,000

20808(06)	BRFY-138C(070)UT	UTILITIES	ADVANCED FED
COUNTY: KIOWA		SH-9: LITTLE ELK CREEK, 12.7 MI EAST OF THE GREER COUNTY LINE	FEDERAL \$50,000
DIV. 5	SH009 0.04 MILES	FOR 20808(04) UT	STATE \$0
			OTHER \$0
PROPOSED BID OPENING YEAR: 2006			TOTAL \$50,000

**COUNTY: LATIMER TOTAL PROJECTS: 1 COUNTY TOTAL \$270,000**

**ADVANCED TOTAL \$0 FEDERAL TOTAL \$135,000 STATE TOTAL \$0 OTHER TOTAL \$135,000**

21012(04)	BRF-139C(047)CO	BRIDGE AND APPROACHES	ADVANCED FED
COUNTY: LATIMER		COUNTY BRIDGE OVER BOILING SPRINGS CREEK, 0.2 MILES WEST OF CHILLI	FEDERAL \$135,000
DIV. 2	COBRGE 0.4 MILES		STATE \$0
			OTHER \$135,000
PROPOSED BID OPENING YEAR: 2006			TOTAL \$270,000

**COUNTY: LEFLORE TOTAL PROJECTS: 4 COUNTY TOTAL \$4,817,121**

**ADVANCED TOTAL \$0 FEDERAL TOTAL \$4,418,071 STATE TOTAL \$0 OTHER TOTAL \$399,050**

17100(04)	STP-140D(024)CO	BRIDGE AND APPROACHES	ADVANCED FED
COUNTY: LEFLORE		COUNTY BRIDGE OVER MOUNTAIN CREEK 3.3 MILES NORTH & 1.8 MILES WEST	FEDERAL \$175,200
DIV. 2	COBRGE 0.17 MILES	OF WISTER. (REPLACE LOW WATER CROSSING)	STATE \$0
			OTHER \$43,800
PROPOSED BID OPENING YEAR: 2006			TOTAL \$219,000

**OKLAHOMA DEPARTMENT OF TRANSPORTATION  
CONSTRUCTION PROGRAM - FEDERAL FISCAL YEAR 2006**

21249(04)	BRF-140C(113)CO	BRIDGE AND APPROACHES	ADVANCED FED
COUNTY: LEFLORE		BRIDGE & APPROACHES OVER BEECH CREEK & A TRIB TO BEECH CREEK	FEDERAL \$333,750
DIV. 2	COBRGE 0.7 MILES	APPROX0.5 MI SOUTH AND 8.5 MI EAST OF OCTAVIA	STATE \$0
			OTHER \$111,250
			<b>TOTAL \$445,000</b>

PROPOSED BID OPENING YEAR: 2006

21429(04)	BRO-140C(115)CO	BRIDGE AND APPROACHES	ADVANCED FED
COUNTY: LEFLORE		CO. BR.: BRIDGE AND APPROACHES OVER LONG CREEK, APPROX. 0.5	FEDERAL \$366,000
DIV. 2	COBRGE 0.4 MILES	MI.WEST OF LEFLORE	STATE \$0
			OTHER \$244,000
			<b>TOTAL \$610,000</b>

PROPOSED BID OPENING YEAR: 2006

08916(04)	BRFY-040C(356)	BRIDGE & APPROACHES	ADVANCED FED
COUNTY: LEFLORE		SH 128 AT SUGAR CREEK & 1 COUNTY ROAD BRIDGE, SE OF HEAVNER,	FEDERAL \$3,543,121
DIV. 2	SH128 1.94 MILES	SCOPING BY 12639(04) TO RETAIN ELIG. SMC 80/20	STATE \$0
			OTHER \$0
			<b>TOTAL \$3,543,121</b>

PROPOSED BID OPENING YEAR: 2006

**COUNTY: LINCOLN TOTAL PROJECTS: 5 COUNTY TOTAL \$4,121,938**

**ADVANCED TOTAL \$0 FEDERAL TOTAL \$3,901,938 STATE TOTAL \$0 OTHER TOTAL \$220,000**

20117(04)	STP-141C(100)CO	RESURFACE	ADVANCED FED
COUNTY: LINCOLN		COUNTY ROAD: BEGIN 7.0 MILES SOUTH OF JCT US-66/SH-18 IN CHANDLER,	FEDERAL \$400,000
DIV. 3	CO RD 3 MILES	EXTEND WEST 3.0 MILES (EW 98)	STATE \$0
			OTHER \$100,000
			<b>TOTAL \$500,000</b>

PROPOSED BID OPENING YEAR: 2006

21642(04)	BRO-141D(139)CO	BRIDGE AND APPROACHES	ADVANCED FED
COUNTY: LINCOLN		BRIDGE AND APPROACHES OVER DEEP FORK OF THE NORTH CANADIAN	FEDERAL \$480,000
DIV. 3	COBRGE 0.4 MILES	RIVER, 4.5 MILESWEST AND 1.1 MILES SOUTH OF THE SH-66/SH-18 JCT. IN	STATE \$0
		CHANDLER	OTHER \$120,000
			<b>TOTAL \$600,000</b>

PROPOSED BID OPENING YEAR: 2006

05859(08)	STPY-141C(125)RW	RIGHT OF WAY	ADVANCED FED
COUNTY: LINCOLN		SH 18 BEG AT THE POTT. CO. LINE & EXT NORTH TO US 62 IN MEEKER	FEDERAL \$546,898
DIV. 3	SH018 2.82 MILES	RW FOR 05859(11) SMC 80/20	STATE \$0
			OTHER \$0
			<b>TOTAL \$546,898</b>

PROPOSED BID OPENING YEAR: 2006

**OKLAHOMA DEPARTMENT OF TRANSPORTATION  
CONSTRUCTION PROGRAM - FEDERAL FISCAL YEAR 2006**

05859(12)	STPY-041C(268)UT	UTILITIES					ADVANCED FED		
COUNTY: LINCOLN		SH 18 BEG POTT C/L, EXT NORTH TO US 62 IN MEEKER			UTIL FOR	FEDERAL	\$884,828		
DIV. 3	SH018	2.82 MILES	(11)	SMC 80/20		STATE	\$0		
						OTHER	\$0		
PROPOSED BID OPENING YEAR: 2006							TOTAL	\$884,828	

13402(04)	BRFY-041C(239)	BRIDGE & APPROACHES					ADVANCED FED		
COUNTY: LINCOLN		SH 102: BRIDGE OVER THE TURNER TURNPIKE				FEDERAL	\$1,590,212		
DIV. 3	SH102	0.216 MILES		SMC 80/20		STATE	\$0		
						OTHER	\$0		
PROPOSED BID OPENING YEAR: 2006							TOTAL	\$1,590,212	

**COUNTY: LOGAN** **TOTAL PROJECTS: 2** **COUNTY TOTAL \$283,057**

**ADVANCED TOTAL \$0** **FEDERAL TOTAL \$283,057** **STATE TOTAL \$0** **OTHER TOTAL \$0**

19471(04)	BRFY-NBIP(252)	BRIDGE PAINTING					ADVANCED FED		
COUNTY: LOGAN		SH-74: OVER SKELETON CREEK, 13.5 MILES NORTH OF JCT SH-33				FEDERAL	\$183,445		
DIV. 4	SH074	0.067 MILES		SMC=80/20		STATE	\$0		
						OTHER	\$0		
PROPOSED BID OPENING YEAR: 2006							TOTAL	\$183,445	

19471(05)	BRFY-142C(068)	JOINT SEAL/REPAIR					ADVANCED FED		
COUNTY: LOGAN		SH-74:OVER SKELETON CREEK, 13.5 MILES NORTH OF JCT SH-33				FEDERAL	\$99,612		
DIV. 4	SH074	0.067 MILES		SMC=80/20		STATE	\$0		
						OTHER	\$0		
PROPOSED BID OPENING YEAR: 2006							TOTAL	\$99,612	

**COUNTY: MCCLAIN** **TOTAL PROJECTS: 4** **COUNTY TOTAL \$8,489,358**

**ADVANCED TOTAL \$0** **FEDERAL TOTAL \$8,375,358** **STATE TOTAL \$0** **OTHER TOTAL \$114,000**

21139(04)	BRO-144D(074)CO	BRIDGE AND APPROACHES					ADVANCED FED		
COUNTY: MCCLAIN		COUNTY BRIDGE OVER WALNUT CREEK, 4.6 MILES NORTH AND 2.0 MILES EAST				FEDERAL	\$456,000		
DIV. 3	COBRGE	0.2 MILES		OF SH-59/SH-39 JCT		STATE	\$0		
						OTHER	\$114,000		
PROPOSED BID OPENING YEAR: 2006							TOTAL	\$570,000	

**OKLAHOMA DEPARTMENT OF TRANSPORTATION  
CONSTRUCTION PROGRAM - FEDERAL FISCAL YEAR 2006**

13574(04)	STPY-044B(319)	GRADE, DRAIN & SURFACE	ADVANCED FED
COUNTY: MCCLAIN		US 62: FROM 0.15 MI WEST OF THE C/L NORTHEAST THROUGH BLANCHARD	FEDERAL \$7,653,400
DIV. 3	US062 1.04 MILES	(RECONST. ADDED CAPACITY) (H-42) SMC 80/20	STATE \$0
			OTHER \$0
PROPOSED BID OPENING YEAR: 2006			TOTAL \$7,653,400

19482(04)	BRFY-NBIP(263)	BRIDGE PAINTING	ADVANCED FED
COUNTY: MCCLAIN		US-77: OVER WALNUT CREEK, AT NORTH SIDE OF JCT SH-39	FEDERAL \$159,358
DIV. 3	US077 0.08 MILES	(S-16)(H-42) SMC=80/20	STATE \$0
			OTHER \$0
PROPOSED BID OPENING YEAR: 2006			TOTAL \$159,358

19482(05)	BRFY-144C(044)	JOINT SEAL/REPAIR	ADVANCED FED
COUNTY: MCCLAIN		US-77: OVER WALNUT CREEK, AT NORTH SIDE OF JCT SH-39	FEDERAL \$106,600
DIV. 3	US077 0.08 MILES	(S-16)(H-42)SMC=80/20	STATE \$0
			OTHER \$0
PROPOSED BID OPENING YEAR: 2006			TOTAL \$106,600

**COUNTY: MCCURTAIN TOTAL PROJECTS: 4 COUNTY TOTAL \$8,200,067**

**ADVANCED TOTAL \$0 FEDERAL TOTAL \$8,124,067 STATE TOTAL \$0 OTHER TOTAL \$76,000**

20449(04)	BRO-145D(112)CO	BRIDGE AND APPROACHES	ADVANCED FED
COUNTY: MCCURTAIN		COUNTY BRIDGE OVER AN UNNAMED CREEK, 4.0 MILES SOUTH AND 2.5 MILES	FEDERAL \$304,000
DIV. 2	COBRGE 0.5 MILES	WEST OF VALLIANT	STATE \$0
			OTHER \$76,000
PROPOSED BID OPENING YEAR: 2006			TOTAL \$380,000

18860(04)	NHY-022N(105)	GRADE, DRAIN & SURFACE	ADVANCED FED
COUNTY: MCCURTAIN		US-70 FROM EAST OF VALIANT EAST 4.0 MI THROUGH MILLERTON (5 LANES)	FEDERAL \$7,300,037
DIV. 2	US070 4 MILES	SMC=80/20	STATE \$0
			OTHER \$0
PROPOSED BID OPENING YEAR: 2006			TOTAL \$7,300,037

19454(04)	STPY-NBIP(235)	BRIDGE PAINTING	ADVANCED FED
COUNTY: MCCURTAIN		SH-3: OVER LITTLE RIVER, 2.5 MILES EAST OF PUSHMATAHA COUNTY LINE	FEDERAL \$293,756
DIV. 2	SH003 0.153 MILES	SMC=80/20	STATE \$0
			OTHER \$0
PROPOSED BID OPENING YEAR: 2006			TOTAL \$293,756

**OKLAHOMA DEPARTMENT OF TRANSPORTATION  
CONSTRUCTION PROGRAM - FEDERAL FISCAL YEAR 2006**

19454(05)	STPY-145A(100)	JOINT SEAL/REPAIR	ADVANCED FED
COUNTY: MCCURTAIN		SH-3: OVER LITTLE RIVER, 2.5 MILES EAST OF PUSHMATAHA COUNTY LINE	FEDERAL \$226,274
DIV. 2	SH003 0.153 MILES	SMC=80/20	STATE \$0
			OTHER \$0
PROPOSED BID OPENING YEAR: 2006			TOTAL \$226,274

**COUNTY: MCINTOSH TOTAL PROJECTS: 5 COUNTY TOTAL \$218,600**

**ADVANCED TOTAL \$0 FEDERAL TOTAL \$218,600 STATE TOTAL \$0 OTHER TOTAL \$0**

19597(04)	BRFY-NBIP(301)	BRIDGE PAINTING	ADVANCED FED
COUNTY: MCINTOSH		US-266: OVER CREEK 16.4 MILES EAST OF THE OKMULGEE CO LINE (PAINT)	FEDERAL \$30,500
DIV. 1	US266 0.01 MILES		STATE \$0
			OTHER \$0
PROPOSED BID OPENING YEAR: 2006			TOTAL \$30,500

20831(04)	BHfy-NBIP(302)	BRIDGE PAINTING	ADVANCED FED
COUNTY: MCINTOSH		US-266 AT GENTRY CREEK, 9.1 MI EAST OF THE OKMULGEE COUNTY LINE (PAINT)	FEDERAL \$69,300
DIV. 1	US266 0.04 MILES		STATE \$0
			OTHER \$0
PROPOSED BID OPENING YEAR: 2006			TOTAL \$69,300

20831(05)	BHfy-146C(057)	JOINT SEAL/REPAIR	ADVANCED FED
COUNTY: MCINTOSH		US-266 AT GENTRY CREEK, 9.1 MI EAST OF THE OKMULGEE COUNTY LINE (JOINT REPAIR)	FEDERAL \$69,300
DIV. 1	US266 0.04 MILES		STATE \$0
			OTHER \$0
PROPOSED BID OPENING YEAR: 2006			TOTAL \$69,300

20832(04)	BHfy-NBIP(303)	BRIDGE PAINTING	ADVANCED FED
COUNTY: MCINTOSH		US-266 @ PUDDY CREEK, 4.7 MI EAST OF THE OKMULGEE COUNTY LINE (PAINT)	FEDERAL \$24,750
DIV. 1	US266 0.02 MILES		STATE \$0
			OTHER \$0
PROPOSED BID OPENING YEAR: 2006			TOTAL \$24,750

20832(05)	BHfy-146C(058)	JOINT SEAL/REPAIR	ADVANCED FED
COUNTY: MCINTOSH		US-266 @ PUDDY CREEK, 4.7 MI EAST OF THE OKMULGEE COUNTY LINE (JOINT REPAIR)	FEDERAL \$24,750
DIV. 1	US266 0.02 MILES		STATE \$0
			OTHER \$0
PROPOSED BID OPENING YEAR: 2006			TOTAL \$24,750



**OKLAHOMA DEPARTMENT OF TRANSPORTATION  
CONSTRUCTION PROGRAM - FEDERAL FISCAL YEAR 2006**

<b>COUNTY: MAJOR</b>			<b>TOTAL PROJECTS: 3</b>		<b>COUNTY TOTAL \$5,007,656</b>		
<b>ADVANCED TOTAL \$0</b>			<b>FEDERAL TOTAL \$5,007,656</b>		<b>STATE TOTAL \$0</b>		
					<b>OTHER TOTAL \$0</b>		
17358(10)	NHY-017N(161)		GRADE, DRAIN & SURFACE		ADVANCED FED		
COUNTY: MAJOR			US-412 FROM 0.44 MILES EAST OF JCT US-281, EXTEND EAST APPROX 3.676		FEDERAL	\$4,500,000	
DIV. 6	US412	3.676 MILES	MILES	2P6A2B	STATE	\$0	
PROPOSED BID OPENING YEAR: 2006						OTHER	\$0
						TOTAL	\$4,500,000
19465(04)	BRFY-NBIP(246)		BRIDGE PAINTING		ADVANCED FED		
COUNTY: MAJOR			SH-58: OVER CIMARRON RIVER, 0.4 MILES NORTH OF JCT SH-8		FEDERAL	\$440,127	
DIV. 6	SH058	0.23 MILES	SMC=80/20		STATE	\$0	
PROPOSED BID OPENING YEAR: 2006						OTHER	\$0
						TOTAL	\$440,127
19465(05)	BRFY-147C(076)		JOINT SEAL/REPAIR		ADVANCED FED		
COUNTY: MAJOR			SH-58: OVER CIMARRON RIVER, 0.4 MILES NORTH OF JCT SH-8		FEDERAL	\$67,529	
DIV. 6	SH058	0.23 MILES	SMC=80/20		STATE	\$0	
PROPOSED BID OPENING YEAR: 2006						OTHER	\$0
						TOTAL	\$67,529
<b>COUNTY: MARSHALL</b>			<b>TOTAL PROJECTS: 2</b>		<b>COUNTY TOTAL \$880,868</b>		
<b>ADVANCED TOTAL \$0</b>			<b>FEDERAL TOTAL \$840,868</b>		<b>STATE TOTAL \$0</b>		
					<b>OTHER TOTAL \$40,000</b>		
21303(04)	BRF-148C(043)CO		BRIDGE AND APPROACHES		ADVANCED FED		
COUNTY: MARSHALL			COUNTY ROAD(EW-197) OVER UNNAMED CREEK APPROX. 4.6 MILE NORTH &		FEDERAL	\$160,000	
DIV. 2	COBRGE	0.7 MILES	0.3 MILEWEST OF OAKLAND.		STATE	\$0	
PROPOSED BID OPENING YEAR: 2006						OTHER	\$40,000
						TOTAL	\$200,000
17406(13)	NHY-022N(042)UT		UTILITIES		ADVANCED FED		
COUNTY: MARSHALL			US-70 FROM 9.1 MILES EAST OF CARTER C/L EAST 1.6 MILES IN OAKLAND TO		FEDERAL	\$680,868	
DIV. 2	US070	1.6 MILES	SH-199(5 LANE & C&G) (UTILITIES FOR 17406(11))	SMC 80/20	STATE	\$0	
PROPOSED BID OPENING YEAR: 2006						OTHER	\$0
						TOTAL	\$680,868

**OKLAHOMA DEPARTMENT OF TRANSPORTATION  
CONSTRUCTION PROGRAM - FEDERAL FISCAL YEAR 2006**

<b>COUNTY: MAYES</b>			<b>TOTAL PROJECTS: 1</b>	<b>COUNTY TOTAL</b>	<b>\$250,000</b>
<b>ADVANCED TOTAL</b>	<b>\$0</b>	<b>FEDERAL TOTAL</b>	<b>\$200,000</b>	<b>STATE TOTAL</b>	<b>\$0</b>
			<b>OTHER TOTAL</b>	<b>\$50,000</b>	
20159(04)	BRO-149D(058)CO	BRIDGE AND APPROACHES		ADVANCED FED	
COUNTY: MAYES		COUNTY BRIDGE OVER ELM CREEK, 1.0 MILES EAST AND 1.0 MILES NORTH OF		FEDERAL	\$200,000
DIV. 8	COBRGE 0.2 MILES	PENSACOLA ON NS 443		STATE	\$0
PROPOSED BID OPENING YEAR: 2006				OTHER	\$50,000
				TOTAL	\$250,000
<b>COUNTY: MURRAY</b>			<b>TOTAL PROJECTS: 2</b>	<b>COUNTY TOTAL</b>	<b>\$4,660,572</b>
<b>ADVANCED TOTAL</b>	<b>\$0</b>	<b>FEDERAL TOTAL</b>	<b>\$4,660,572</b>	<b>STATE TOTAL</b>	<b>\$0</b>
			<b>OTHER TOTAL</b>	<b>\$0</b>	
08919(04)	BRFY-050C(144)	BRIDGE & APPROACHES		ADVANCED FED	
COUNTY: MURRAY		SH 77D AT HONEY CREEK, NEAR I-35, NORTH OF TURNER FALLS		FEDERAL	\$1,475,880
DIV. 7	SH077D 0.204 MILES	SMC 80/20		STATE	\$0
PROPOSED BID OPENING YEAR: 2006				OTHER	\$0
				TOTAL	\$1,475,880
20262(04)	STPY-150B(042)	GRADE, DRAIN & SURFACE		ADVANCED FED	
COUNTY: MURRAY		US-177: FROM THE CARTER COUNTY LINE, EXTEND NORTH 5.0 MLES		FEDERAL	\$3,184,692
DIV. 7	US177 5 MILES	SMC=80/20		STATE	\$0
PROPOSED BID OPENING YEAR: 2006				OTHER	\$0
				TOTAL	\$3,184,692
<b>COUNTY: MUSKOGEE</b>			<b>TOTAL PROJECTS: 5</b>	<b>COUNTY TOTAL</b>	<b>\$4,050,000</b>
<b>ADVANCED TOTAL</b>	<b>\$0</b>	<b>FEDERAL TOTAL</b>	<b>\$3,680,000</b>	<b>STATE TOTAL</b>	<b>\$0</b>
			<b>OTHER TOTAL</b>	<b>\$370,000</b>	
20504(04)	BRO-151D(112)CO	BRIDGE AND APPROACHES		ADVANCED FED	
COUNTY: MUSKOGEE		COUNTY BRIDGE ON NS-441 OVER MANARD BAYOU, 0.2 MILES SOUTH OF		FEDERAL	\$260,000
DIV. 1	COBRGE 0.125 MILES	SH-10/US-62		STATE	\$0
PROPOSED BID OPENING YEAR: 2006				OTHER	\$65,000
				TOTAL	\$325,000

**OKLAHOMA DEPARTMENT OF TRANSPORTATION  
CONSTRUCTION PROGRAM - FEDERAL FISCAL YEAR 2006**

20506(04) BRO-151D(111)CO COUNTY: MUSKOGEE DIV. 1 COBRGE 0.2 MILES	BRIDGE AND APPROACHES COUNTY BRIDGE ON EW-95 OVER CLOUD CREEK, 0.7 MILES SOUTH AND 0.7 MILES EAST OF BOYNTON	ADVANCED FED FEDERAL \$220,000 STATE \$0 OTHER \$55,000 <hr/> TOTAL \$275,000
PROPOSED BID OPENING YEAR: 2006		

21439(04) STP-151C(126)CO COUNTY: MUSKOGEE DIV. 1 CO RD 5.5 MILES	3R CO. RD.: RESURFACE (3R) TAFT RD. (EW-87) - FROM JAMESVILLE EXT. E. TO TAFT	ADVANCED FED FEDERAL \$520,000 STATE \$0 OTHER \$130,000 <hr/> TOTAL \$650,000
PROPOSED BID OPENING YEAR: 2006		

21439(05) STP-151C(127)CO COUNTY: MUSKOGEE DIV. 1 CO RD 5 MILES	3R CO. RD.: RESURFACE (3R) TAFT RD. (EW-87) - FROM TAFT EXT. E. TO NS 424.5	ADVANCED FED FEDERAL \$480,000 STATE \$0 OTHER \$120,000 <hr/> TOTAL \$600,000
PROPOSED BID OPENING YEAR: 2006		

20304(04) BHFY-NBIP(284) COUNTY: MUSKOGEE DIV. 1 US062 0.28 MILES	BRIDGE PAINTING US-62: OVER ARKANSAS RIVER NAVIGATION CHANNEL SMC=80/20	ADVANCED FED FEDERAL \$2,200,000 STATE \$0 OTHER \$0 <hr/> TOTAL \$2,200,000
PROPOSED BID OPENING YEAR: 2006		

<b>COUNTY: NOBLE</b>	<b>TOTAL PROJECTS: 4</b>	<b>COUNTY TOTAL \$4,900,000</b>
----------------------	--------------------------	---------------------------------

<b>ADVANCED TOTAL \$0</b>	<b>FEDERAL TOTAL \$4,900,000</b>	<b>STATE TOTAL \$0</b>	<b>OTHER TOTAL \$0</b>
---------------------------	----------------------------------	------------------------	------------------------

20246(04) IMY-0035-4(195)199 COUNTY: NOBLE DIV. 4 IS035 0.04 MILES	BRIDGE & APPROACHES I-35 OVER RED ROCK CREEK OVERFLOWS SMC=90/10	ADVANCED FED FEDERAL \$3,500,000 STATE \$0 OTHER \$0 <hr/> TOTAL \$3,500,000
PROPOSED BID OPENING YEAR: 2006		

20852(04) J2-0852(004) COUNTY: NOBLE DIV. 4 0 MILES	BRIDGE PAINTING DIVISION 4: RESERVE FOR BRIDGE PAINT AND JOINT REPAIR	ADVANCED FED FEDERAL \$1,000,000 STATE \$0 OTHER \$0 <hr/> TOTAL \$1,000,000
PROPOSED BID OPENING YEAR: 2006		

**OKLAHOMA DEPARTMENT OF TRANSPORTATION  
CONSTRUCTION PROGRAM - FEDERAL FISCAL YEAR 2006**

20865(05)	BRFY-152B(055)RW	RIGHT OF WAY	ADVANCED FED
COUNTY: NOBLE		US-177 AT BLACK BEAR CREEK & O'FLOW, 2.1 & 2.3 MI NORTH OF US-64	FEDERAL \$200,000
DIV. 4	US177 0.3 MILES	RW FOR 20865(04)	STATE \$0
			OTHER \$0
PROPOSED BID OPENING YEAR: 2006			TOTAL \$200,000

20865(06)	BRFY-152B(056)UT	UTILITIES	ADVANCED FED
COUNTY: NOBLE		US-177 AT BLACK BEAR CREEK & O'FLOW, 2.1 & 2.3 MI NORTH OF US-64	FEDERAL \$200,000
DIV. 4	US177 0.3 MILES	UT FOR 20865(04)	STATE \$0
			OTHER \$0
PROPOSED BID OPENING YEAR: 2006			TOTAL \$200,000

<b>COUNTY: NOWATA</b>	<b>TOTAL PROJECTS: 1</b>	<b>COUNTY TOTAL</b>	<b>\$575,000</b>
<b>ADVANCED TOTAL \$0</b>	<b>FEDERAL TOTAL \$460,000</b>	<b>STATE TOTAL \$0</b>	<b>OTHER TOTAL \$115,000</b>

21418(04)	BRO-153D(028)CO	BRIDGE AND APPROACHES	ADVANCED FED
COUNTY: NOWATA		COUNTY BRIDGE OVER LIGHTNING CREEK, APPROX. 1.2 MILES EAST OF SH-28	FEDERAL \$460,000
DIV. 8	COBRGE 0.2 MILES	AND 3.0 MILES SOUTH OF US-60	STATE \$0
			OTHER \$115,000
PROPOSED BID OPENING YEAR: 2006			TOTAL \$575,000

<b>COUNTY: OKFUSKEE</b>	<b>TOTAL PROJECTS: 2</b>	<b>COUNTY TOTAL</b>	<b>\$915,000</b>
<b>ADVANCED TOTAL \$0</b>	<b>FEDERAL TOTAL \$732,000</b>	<b>STATE TOTAL \$0</b>	<b>OTHER TOTAL \$183,000</b>

20076(04)	STP-154C(048)CO	GRADE, DRAIN AND SURFACE	ADVANCED FED
COUNTY: OKFUSKEE		COUNTY ROAD: ON NS 362 BEGIN AT EW 97.8 (6.4 MILES NORTH OF PADEN)	FEDERAL \$500,000
DIV. 3	CO RD 1.8 MILES	EXTEND 1.8 MILES NORTH	STATE \$0
			OTHER \$125,000
PROPOSED BID OPENING YEAR: 2006			TOTAL \$625,000

20602(04)	BRO-154D(062)CO	BRIDGE AND APPROACHES	ADVANCED FED
COUNTY: OKFUSKEE		CO BR: OVER STIDHAM CREEK, 3.8 MILES EAST AND 2.4 MILES SOUTH OF	FEDERAL \$232,000
DIV. 3	COBRGE 0.25 MILES	WELEETKA	STATE \$0
			OTHER \$58,000
PROPOSED BID OPENING YEAR: 2006			TOTAL \$290,000

**OKLAHOMA DEPARTMENT OF TRANSPORTATION  
CONSTRUCTION PROGRAM - FEDERAL FISCAL YEAR 2006**

<b>COUNTY: OKLAHOMA</b>		<b>TOTAL PROJECTS: 7</b>		<b>COUNTY TOTAL \$54,528,437</b>	
<b>ADVANCED TOTAL \$0</b>		<b>FEDERAL TOTAL \$54,348,257</b>	<b>STATE TOTAL \$0</b>	<b>OTHER TOTAL \$180,180</b>	
11767(21)	PL-0045(031)AL	METRO PLANNING			ADVANCED FED
COUNTY: OKLAHOMA		SFY 2007 (JULY 1, 2006 -JUNE 30, 2007)	OKLAHOMA CITY URBANIZED AREA		FEDERAL \$720,720
DIV. 4	PLAN 0 MILES				STATE \$0
					OTHER \$180,180
					TOTAL \$900,900
PROPOSED BID OPENING YEAR: 2006					
01981(04)	BRFY-055C(657)	BRIDGE & APPROACHES			ADVANCED FED
COUNTY: OKLAHOMA		SH 74 (N. PORTLAND) AT DEER CREEK & UNNAMED CREEK.		(LONG	FEDERAL \$12,000,000
DIV. 4	SH074 2 MILES	APPROACHES)	SMC 80/20		STATE \$0
					OTHER \$0
					TOTAL \$12,000,000
PROPOSED BID OPENING YEAR: 2006					
09032(10)	IMY-0035-3(262)121 UT	UTILITIES			ADVANCED FED
COUNTY: OKLAHOMA		I-35 @ THE I-240 JCT. (RECONST INTERCHANGE)		UT FOR	FEDERAL \$5,965,000
DIV. 4	IS035 1 MILES	09032(05)(06)(07)&(08)	SMC 90/10		STATE \$0
					OTHER \$0
					TOTAL \$5,965,000
PROPOSED BID OPENING YEAR: 2006					
09032(11)	IMY-0035-3(273)121 RW	RIGHT OF WAY			ADVANCED FED
COUNTY: OKLAHOMA		I-35 @ THE I-240 JCT PHASE 1,2,3, & 4 (RECONSTRUCT INTERCHANGE)			FEDERAL \$15,297,800
DIV. 4	IS035 1 MILES	RW FOR 09032(05),(06),(07),(08)	PHASE 2 OF RW		STATE \$0
					OTHER \$0
					TOTAL \$15,297,800
PROPOSED BID OPENING YEAR: 2006					
09033(23)	IM-NHIY-0235-1(092)003	INTERCHANGE			ADVANCED FED
COUNTY: OKLAHOMA		I-235: NW 36TH STREET INTERCHANGE		(SEGMENT 6)	FEDERAL \$19,895,224
DIV. 4	IS235 0.5 MILES	(S-48)(H-88,89)			STATE \$0
					OTHER \$0
					TOTAL \$19,895,224
PROPOSED BID OPENING YEAR: 2006					
19468(04)	STPY-NBIP(249)	BRIDGE PAINTING			ADVANCED FED
COUNTY: OKLAHOMA		US-62: OVER CHOCTAW ROAD & CRIP, 11.5 MILES EAST OF JCT I-35			FEDERAL \$256,783
DIV. 4	US062 0.144 MILES		SMC=80/20		STATE \$0
					OTHER \$0
					TOTAL \$256,783
PROPOSED BID OPENING YEAR: 2006					

**OKLAHOMA DEPARTMENT OF TRANSPORTATION  
CONSTRUCTION PROGRAM - FEDERAL FISCAL YEAR 2006**

19468(05)	STPY-155A(293)	JOINT SEAL/REPAIR	ADVANCED FED
COUNTY: OKLAHOMA		US-62: OVER CHOCTAW ROAD & CRIP, 11.5 MILES EAST OF JCT I-35	FEDERAL \$212,730
DIV. 4	US062 0.144 MILES	SMC=80/20	STATE \$0
			OTHER \$0
PROPOSED BID OPENING YEAR: 2006			TOTAL \$212,730

**COUNTY: OKMULGEE** **TOTAL PROJECTS: 2** **COUNTY TOTAL \$860,000**

**ADVANCED TOTAL \$0** **FEDERAL TOTAL \$688,000** **STATE TOTAL \$0** **OTHER TOTAL \$172,000**

21038(04)	BRO-156D(086)CO	BRIDGE AND APPROACHES	ADVANCED FED
COUNTY: OKMULGEE		COUNTY BRIDGE ON EW 85 OVER TIGER CREEK, 2.9 MILES NORTH & 4.2 MILES	FEDERAL \$208,000
DIV. 1	COBRGE 0.125 MILES	WEST OF BEGGS	STATE \$0
			OTHER \$52,000
PROPOSED BID OPENING YEAR: 2006			TOTAL \$260,000

21615(04)	STP-156C(092)CO	RESURFACE	ADVANCED FED
COUNTY: OKMULGEE		CO. RD: RESURFACING EW109 - FROM OKFUSKEE CL EXTENDING EAST 4.0	FEDERAL \$480,000
DIV. 1	CO RD 4 MILES	MILES	STATE \$0
			OTHER \$120,000
PROPOSED BID OPENING YEAR: 2006			TOTAL \$600,000

**COUNTY: OTTAWA** **TOTAL PROJECTS: 1** **COUNTY TOTAL \$240,000**

**ADVANCED TOTAL \$0** **FEDERAL TOTAL \$192,000** **STATE TOTAL \$0** **OTHER TOTAL \$48,000**

21616(04)	BRO-158C(060)	BRIDGE AND APPROACHES	ADVANCED FED
COUNTY: OTTAWA		BRIDGE AND APPROACHES OVER UNNAMED CREEK, APPROX. 2.3 MI. S. & 1.0 MI	FEDERAL \$192,000
DIV. 8	COBRGE 0.4 MILES	W. OFFAIRLAND	STATE \$0
			OTHER \$48,000
PROPOSED BID OPENING YEAR: 2006			TOTAL \$240,000

**OKLAHOMA DEPARTMENT OF TRANSPORTATION  
CONSTRUCTION PROGRAM - FEDERAL FISCAL YEAR 2006**

<b>COUNTY: PAWNEE</b>			<b>TOTAL PROJECTS: 1</b>	<b>COUNTY TOTAL</b>	<b>\$580,000</b>
<b>ADVANCED TOTAL</b>	<b>\$0</b>	<b>FEDERAL TOTAL</b>	<b>\$464,000</b>	<b>STATE TOTAL</b>	<b>\$0</b>
			<b>OTHER TOTAL</b>	<b>\$116,000</b>	
21556(04)	BRO-159D(048)CO	BRIDGE AND APPROACHES		ADVANCED FED	
COUNTY: PAWNEE		CO. BR.: BRIDGE AND APPROACHES OVER BLACK BEAR CREEK, APPROX. 0.5		FEDERAL	\$464,000
DIV. 8	COBRGE 0.2 MILES	MI. S.AND 4.1 MI. E. OF PAWNEE		STATE	\$0
				OTHER	\$116,000
				TOTAL	\$580,000
PROPOSED BID OPENING YEAR: 2006					
<b>COUNTY: PAYNE</b>			<b>TOTAL PROJECTS: 4</b>	<b>COUNTY TOTAL</b>	<b>\$14,900,000</b>
<b>ADVANCED TOTAL</b>	<b>\$0</b>	<b>FEDERAL TOTAL</b>	<b>\$13,460,000</b>	<b>STATE TOTAL</b>	<b>\$0</b>
			<b>OTHER TOTAL</b>	<b>\$0</b>	
20245(04)	IMY-0035-4(194)172	RESURFACE		ADVANCED FED	
COUNTY: PAYNE		I-35: FROM MILE MARKER 172.7 TO 179.5	(DEEP MILL &	FEDERAL	\$6,000,000
DIV. 4	IS035 6.8 MILES	OVERLAY) SMC=90/10		STATE	\$0
				OTHER	\$0
				TOTAL	\$6,000,000
PROPOSED BID OPENING YEAR: 2006					
20875(04)	BRFY-160A(110)	BRIDGE & APPROACHES		ADVANCED FED	
COUNTY: PAYNE		SH-51 AT STILLWATER & AN UNNAMED CREEK, 0.5 MI WEST OF STILLWATER		FEDERAL	\$5,500,000
DIV. 4	SH051 0.3 MILES			STATE	\$0
				OTHER	\$0
				TOTAL	\$5,500,000
PROPOSED BID OPENING YEAR: 2006					
20876(04)	BRIY-0035-4(202)174	BRIDGE & APPROACHES		ADVANCED FED	
COUNTY: PAYNE		I-35 AT SH-51 (BRIDGE REPLACEMENT & INTERCHANGE IMPROVEMENT)		FEDERAL	\$1,800,000
DIV. 4	IS035 0.03 MILES			STATE	\$0
				OTHER	\$0
				TOTAL	\$1,800,000
PROPOSED BID OPENING YEAR: 2006					
60006(04)	STPY	GRADE, DRAIN & SURFACE		ADVANCED FED	
COUNTY: PAYNE		US 177 FROM JUST SOUTH OF PERKINS NORTH THROUGHT PERKINS TO THE		FEDERAL	\$160,000
DIV. 4	US 177 MILES	SH 33/US177 JUNCTION		STATE	\$0
				OTHER	\$0
				TOTAL	\$1,600,000
PROPOSED BID OPENING YEAR: 2006					

**OKLAHOMA DEPARTMENT OF TRANSPORTATION  
CONSTRUCTION PROGRAM - FEDERAL FISCAL YEAR 2006**

<b>COUNTY: PITTSBURG</b>		<b>TOTAL PROJECTS: 5</b>	<b>COUNTY TOTAL \$1,200,280</b>	
<b>ADVANCED TOTAL \$0</b>	<b>FEDERAL TOTAL \$642,701</b>	<b>STATE TOTAL \$0</b>	<b>OTHER TOTAL \$557,579</b>	
17495(04) BRO-161D(040)CO COUNTY: PITTSBURG DIV. 2 COBRGE 0.417 MILES  PROPOSED BID OPENING YEAR: 2006	BRIDGE AND APPROACHES CO. BR. OVER UNNAMED CREEK, 1.5 MI. S. & 4.3 MI. W. OF INDIANOLA (EW129)		ADVANCED FED FEDERAL \$132,561 STATE \$0 OTHER \$97,439 TOTAL \$230,000	
20150(04) BRO-161D(112)CO COUNTY: PITTSBURG DIV. 2 COBRGE 0.2 MILES  PROPOSED BID OPENING YEAR: 2006	BRIDGE AND APPROACHES COUNTY BRIDGE & APPROACHES OVER UNNAMED CREEK, 1.5 MILES WEST OF CROWDER ON NS 411		ADVANCED FED FEDERAL \$150,000 STATE \$0 OTHER \$100,000 TOTAL \$250,000	
21085(04) BRO-161D(120)CO COUNTY: PITTSBURG DIV. 2 COBRGE 0.3 MILES  PROPOSED BID OPENING YEAR: 2006	BRIDGE AND APPROACHES COUNTY BRIDGE OVER UNNAMED CREEK, 9.7 MILES SOUTH AND 5.0 MILES EAST OF BLANCO		ADVANCED FED FEDERAL \$120,070 STATE \$0 OTHER \$120,070 TOTAL \$240,140	
21086(04) BRO-161D(121)CO COUNTY: PITTSBURG DIV. 2 COBRGE 0.4 MILES  PROPOSED BID OPENING YEAR: 2006	BRIDGE AND APPROACHES COUNTY BRIDGE OVER CHUN CREEK, 2.3 MILES SOUTH OF SAVANNA		ADVANCED FED FEDERAL \$120,070 STATE \$0 OTHER \$120,070 TOTAL \$240,140	
21149(04) BRFY-161C(124)CO COUNTY: PITTSBURG DIV. 2 COBRGE 0.2 MILES  PROPOSED BID OPENING YEAR: 2006	BRIDGE AND APPROACHES COUNTY BRIDGE OVER HOUSE CREEK, 4.6 MILES NORTH AND 1.4 MILES EAST OF FEATHERSTONE		ADVANCED FED FEDERAL \$120,000 STATE \$0 OTHER \$120,000 TOTAL \$240,000	



**OKLAHOMA DEPARTMENT OF TRANSPORTATION  
CONSTRUCTION PROGRAM - FEDERAL FISCAL YEAR 2006**

<b>COUNTY: PONTOTOC</b>			<b>TOTAL PROJECTS: 5</b>	<b>COUNTY TOTAL \$4,927,467</b>	
<b>ADVANCED TOTAL \$0</b>			<b>FEDERAL TOTAL \$4,613,217</b>	<b>STATE TOTAL \$0</b>	<b>OTHER TOTAL \$314,250</b>
20005(04)	BRO-162D(085)CO		BRIDGE AND APPROACHES		ADVANCED FED
COUNTY: PONTOTOC			COUNTY BRIDGE & APPROACHES, 1.3 MILES NORTH AND 1.6 MILES EAST OF		FEDERAL \$127,750
DIV. 3	COBRGE	0.2 MILES	STEEDMAN		STATE \$0
					OTHER \$252,250
					TOTAL \$380,000
PROPOSED BID OPENING YEAR: 2006					
20106(04)	BRO-162D(087)CO		BRIDGE AND APPROACHES		ADVANCED FED
COUNTY: PONTOTOC			CO. BR. OVER COON CREEK APPORXIMATELY 1.1 MILE SOUTH & 1.9 MILE		FEDERAL \$248,000
DIV. 3	COBRGE	0.25 MILES	WESTOF CENTER		STATE \$0
					OTHER \$62,000
					TOTAL \$310,000
PROPOSED BID OPENING YEAR: 2006					
15112(05)	BRFY-162B(047)RW		RIGHT OF WAY		ADVANCED FED
COUNTY: PONTOTOC			SH 19: BRIDGE OVER COON CREEK 3.7 MILES EAST OF GARVIN COUNTY LINE		FEDERAL \$102,018
DIV. 3	SH019	0.012 MILES	ROW FOR JP# 15112(04)	SMC 80/20	STATE \$0
					OTHER \$0
					TOTAL \$102,018
PROPOSED BID OPENING YEAR: 2006					
15112(06)	BRFY-162B(048)UT		UTILITIES		ADVANCED FED
COUNTY: PONTOTOC			SH 19: BRIDGE OVER COON CREEK 3.7 MILES EAST OF GARVIN COUNTY LINE		FEDERAL \$96,222
DIV. 3	SH019	0.012 MILES	UTIL FOR JP# 15112(04)	SMC 80/20	STATE \$0
					OTHER \$0
					TOTAL \$96,222
PROPOSED BID OPENING YEAR: 2006					
18775(04)	STPY-162B(062)		GRADE, DRAIN & SURFACE		ADVANCED FED
COUNTY: PONTOTOC			SH-3W: FROM SOUTH OF ASHER EXTENDING SOUTH TO SH-59A		FEDERAL \$4,039,227
DIV. 3	SH003W	4.52 MILES	BR=18775(08)		STATE \$0
					OTHER \$0
					TOTAL \$4,039,227
PROPOSED BID OPENING YEAR: 2006					

**OKLAHOMA DEPARTMENT OF TRANSPORTATION  
CONSTRUCTION PROGRAM - FEDERAL FISCAL YEAR 2006**

<b>COUNTY: POTTAWATOMIE</b>		<b>TOTAL PROJECTS: 6</b>	<b>COUNTY TOTAL \$16,661,685</b>	
<b>ADVANCED TOTAL \$0</b>	<b>FEDERAL TOTAL \$9,083,685</b>	<b>STATE TOTAL \$0</b>	<b>OTHER TOTAL \$7,578,000</b>	
21280(04)	BRF-163C(148)CO COUNTY: POTTAWATOMIE DIV. 3 COBRGE 0.2 MILES	BRIDGE AND APPROACHES BRIDGE AND APPROACHES OVER COON CREEK AND TRIBUTARY, 0.4 MIS. E.AND 2.0 MIS. S. OF SH 102/SH 59B JCT., NEAR TRIBBEY	ADVANCED FED	
	PROPOSED BID OPENING YEAR: 2006		FEDERAL	\$312,000
			STATE	\$0
			OTHER	\$78,000
			<b>TOTAL</b>	<b>\$390,000</b>
17999(04)	IMY-NBIP-0(196)000 COUNTY: POTTAWATOMIE DIV. 3 IS040 0.026 MILES	BRIDGE PAINTING I-40: OVER AT & SF RAILROAD, 12.9 MI. E. OF OKLAHOMA C/L PARALLEL BRIDGES (S-28) SMC 90/10	ADVANCED FED	
	PROPOSED BID OPENING YEAR: 2006		FEDERAL	\$61,492
			STATE	\$0
			OTHER	\$0
			<b>TOTAL</b>	<b>\$61,492</b>
17999(05)	IMY-0040-5(357)186 COUNTY: POTTAWATOMIE DIV. 3 IS040 0.026 MILES	JOINT SEAL/REPAIR I-40: OVER AT & SF RAILROAD, 12.9 MI. E. OF OKLAHOMA C/L PARALLEL BRIDGES (S-28) SMC 90/10	ADVANCED FED	
	PROPOSED BID OPENING YEAR: 2006		FEDERAL	\$49,193
			STATE	\$0
			OTHER	\$0
			<b>TOTAL</b>	<b>\$49,193</b>
20880(04)	BRIY-0040-5(383)178 COUNTY: POTTAWATOMIE DIV. 3 IS040 0.02 MILES	BRIDGE & APPROACHES I-40 UNDER SH-102, SH-102 Interchange and I-40 at Deer Creek, 5.0 MI EAST OF THE OKLAHOMA COUNTY LINE, \$4,500,000 IRR/BIA funds)	ADVANCED FED	
	PROPOSED BID OPENING YEAR: 2006		FEDERAL	\$7,600,000
			STATE	\$0
			OTHER	\$4,500,000
			<b>TOTAL</b>	<b>\$12,100,000</b>
	BR COUNTY: POTTAWATOMIE DIV. 3 US270 MILES	US-270 over Railroad in Shawnee just south of Kickapoo Spur (\$1,500,000 IRR/BIA funding), (no rw at this time)	ADVANCED FED	
	PROPOSED BID OPENING YEAR: 2006		FEDERAL	\$640,000
			STATE	
			OTHER	\$1,500,000
			<b>TOTAL</b>	<b>\$2,140,000</b>
	BR COUNTY: POTTAWATOMIE DIV. 3 US270 MILES	US-270 at Kickapoo Spur (US-270 Business) in Shawnee, \$1,500,000 IRR/BIA funding, (norw at this time)	ADVANCED FED	
	PROPOSED BID OPENING YEAR: 2006		FEDERAL	\$421,000
			STATE	
			OTHER	\$1,500,000
			<b>TOTAL</b>	<b>\$1,921,000</b>

**OKLAHOMA DEPARTMENT OF TRANSPORTATION  
CONSTRUCTION PROGRAM - FEDERAL FISCAL YEAR 2006**

<b>COUNTY: PUSHMATAHA</b>		<b>TOTAL PROJECTS: 3</b>		<b>COUNTY TOTAL \$3,694,210</b>	
<b>ADVANCED TOTAL \$0</b>		<b>FEDERAL TOTAL \$3,604,210</b>		<b>STATE TOTAL \$0</b>	
				<b>OTHER TOTAL \$90,000</b>	
20678(04)	BRO-164D(052)CO	BRIDGE AND APPROACHES		ADVANCED FED	
COUNTY: PUSHMATAHA		CO BR: OVER BUZZARD CREEK, APPROX 0.7 MI SOUTH AND 4.0 MI WEST OF		FEDERAL	\$360,000
DIV. 2	COBRGE 0.4 MILES	NASHOBA		STATE	\$0
				OTHER	\$90,000
PROPOSED BID OPENING YEAR: 2006				TOTAL	\$450,000
20249(08)	NHY-017N(137)	GRADE, DRAIN & SURFACE		ADVANCED FED	
COUNTY: PUSHMATAHA		SH-3: 2 CONNECTIONS EAST OF DARWIN		FEDERAL	\$2,764,240
DIV. 2	SH003 0.4 MILES	SMC=80/20		STATE	\$0
				OTHER	\$0
PROPOSED BID OPENING YEAR: 2006				TOTAL	\$2,764,240
20817(04)	J2-0817(004)	BRIDGE REPAIR		ADVANCED FED	
COUNTY: PUSHMATAHA		DIVISION TWO: BRIDGE MAINTENANCE RESERVED		FEDERAL	\$479,970
DIV. 2	0 MILES			STATE	\$0
				OTHER	\$0
PROPOSED BID OPENING YEAR: 2006				TOTAL	\$479,970
<b>COUNTY: ROGER MILLS</b>		<b>TOTAL PROJECTS: 10</b>		<b>COUNTY TOTAL \$700,000</b>	
<b>ADVANCED TOTAL \$0</b>		<b>FEDERAL TOTAL \$700,000</b>		<b>STATE TOTAL \$0</b>	
				<b>OTHER TOTAL \$0</b>	
20809(05)	BRFY-165C(036)RW	RIGHT OF WAY		ADVANCED FED	
COUNTY: ROGER MILLS		SH-33 AT WHITE SHIELDS CREEK, 0.3 MI WEST OF SH-34		FEDERAL	\$50,000
DIV. 5	SH033 0.03 MILES	20809(04)		STATE	\$0
				OTHER	\$0
PROPOSED BID OPENING YEAR: 2006				TOTAL	\$50,000
20809(06)	BRFY-165C(037)UT	UTILITIES		ADVANCED FED	
COUNTY: ROGER MILLS		SH-33 AT WHITE SHIELDS CREEK, 0.3 MI WEST OF SH-34		FEDERAL	\$50,000
DIV. 5	SH033 0.03 MILES	20809(04)		STATE	\$0
				OTHER	\$0
PROPOSED BID OPENING YEAR: 2006				TOTAL	\$50,000

**OKLAHOMA DEPARTMENT OF TRANSPORTATION  
CONSTRUCTION PROGRAM - FEDERAL FISCAL YEAR 2006**

20810(05)	BRFY-165C(039)RW	RIGHT OF WAY	ADVANCED FED	
COUNTY: ROGER MILLS		SH-33: BRIDGES ON THE WASHITA RIVER, 3.1 & 3.2 MI WEST OF SH-34RW FOR	FEDERAL	\$100,000
DIV. 5	SH033	20810(04)	STATE	\$0
	0.03 MILES		OTHER	\$0
PROPOSED BID OPENING YEAR: 2006			TOTAL	\$100,000

20810(06)	BRFY-165C(040)UT	UTILITIES	ADVANCED FED	
COUNTY: ROGER MILLS		SH-33: BRIDGES ON THE WASHITA RIVER, 3.1 & 3.2 MI WEST OF SH-34UT FOR	FEDERAL	\$100,000
DIV. 5	SH033	20810(04)	STATE	\$0
	0.03 MILES		OTHER	\$0
PROPOSED BID OPENING YEAR: 2006			TOTAL	\$100,000

20811(05)	BRFY-165C(042)RW	RIGHT OF WAY	ADVANCED FED	
COUNTY: ROGER MILLS		SH-33 AT THE WASHITA RIVER O'FLOW, 3.2 MI WEST OF SH-34	FEDERAL	\$50,000
DIV. 5	SH033	FOR 20811(04)	STATE	\$0
	0.07 MILES		OTHER	\$0
PROPOSED BID OPENING YEAR: 2006			TOTAL	\$50,000

20811(06)	BRFY-165C(043)UT	UTILITIES	ADVANCED FED	
COUNTY: ROGER MILLS		SH-33 AT THE WASHITA RIVER O'FLOW, 3.2 MI WEST OF SH-34	FEDERAL	\$50,000
DIV. 5	SH033	FOR 20811(04)	STATE	\$0
	0.07 MILES		OTHER	\$0
PROPOSED BID OPENING YEAR: 2006			TOTAL	\$50,000

20812(05)	BRFY-165C(045)RW	RIGHT OF WAY	ADVANCED FED	
COUNTY: ROGER MILLS		SH-33 @ THE WASHITA RIVER & CAFFEY CR, , 5.4 & 5.8 MI EAST OF US-283RW	FEDERAL	\$100,000
DIV. 5	SH033	FOR 20812(04)	STATE	\$0
	0.09 MILES		OTHER	\$0
PROPOSED BID OPENING YEAR: 2006			TOTAL	\$100,000

20812(06)	BRFY-165C(046)UT	UTILITIES	ADVANCED FED	
COUNTY: ROGER MILLS		SH-33 @ THE WASHITA RIVER & CAFFEY CR, , 5.4 & 5.8 MI EAST OF US-283UT	FEDERAL	\$100,000
DIV. 5	SH033	FOR 20812(04)	STATE	\$0
	0.09 MILES		OTHER	\$0
PROPOSED BID OPENING YEAR: 2006			TOTAL	\$100,000

**OKLAHOMA DEPARTMENT OF TRANSPORTATION  
CONSTRUCTION PROGRAM - FEDERAL FISCAL YEAR 2006**

20813(05)	BRFY-165C(048)RW	RIGHT OF WAY			ADVANCED FED
COUNTY: ROGER MILLS		SH-33 AT CAFFEY CREEK, 5.8 MI EAST OF US-283		RW FOR	FEDERAL \$50,000
DIV. 5	SH033 0.03 MILES	20813(04)			STATE \$0
					OTHER \$0
PROPOSED BID OPENING YEAR: 2006					TOTAL \$50,000

20813(06)	BRFY-165C(049)UT	UTILITIES			ADVANCED FED
COUNTY: ROGER MILLS		SH-33 AT CAFFEY CREEK, 5.8 MI EAST OF US-283		UT FOR	FEDERAL \$50,000
DIV. 5	SH033 0.03 MILES	20813(04)			STATE \$0
					OTHER \$0
PROPOSED BID OPENING YEAR: 2006					TOTAL \$50,000

**COUNTY: ROGERS** **TOTAL PROJECTS: 4** **COUNTY TOTAL \$3,952,316**

**ADVANCED TOTAL \$0** **FEDERAL TOTAL \$3,952,316** **STATE TOTAL \$0** **OTHER TOTAL \$0**

09488(05)	NHY-030N(012)RW	RIGHT OF WAY			ADVANCED FED
COUNTY: ROGERS		US 169 FROM TALALA, NORTH TO NOWATA C/L (C-2)(H-9)		R/W FOR	FEDERAL \$1,758,242
DIV. 8	US169 5 MILES	09488(04) CORRIDOR RTE SMC 80/20			STATE \$0
					OTHER \$0
PROPOSED BID OPENING YEAR: 2006					TOTAL \$1,758,242

09488(06)	NHY-030N(013)UT	UTILITIES			ADVANCED FED
COUNTY: ROGERS		US 169 FROM TALALA, NORTH TO NOWATA C/L (C-2)(H-9)		UT FOR	FEDERAL \$1,728,651
DIV. 8	US169 5 MILES	09488(04) CORRIDOR RTE SMC 80/20			STATE \$0
					OTHER \$0
PROPOSED BID OPENING YEAR: 2006					TOTAL \$1,728,651

13400(05)	BRFY-166C(036)RW	RIGHT OF WAY			ADVANCED FED
COUNTY: ROGERS		SH 66: BRIDGE AT MOSSEY CREEK AND UNNAMED CREEK S.W. OF			FEDERAL \$152,911
DIV. 8	SH066 0.331 MILES	CLAREMORE R/W FOR 13400(04) SMC 80/20			STATE \$0
					OTHER \$0
PROPOSED BID OPENING YEAR: 2006					TOTAL \$152,911

13400(06)	BRFY-166C(037)UT	UTILITIES			ADVANCED FED
COUNTY: ROGERS		SH 66: BRIDGE AT MOSSEY CREEK AND UNNAMED CREEK S.W. OF			FEDERAL \$312,512
DIV. 8	SH066 0.331 MILES	CLAREMORE UTILITIES FOR 13400(04) SMC 80/20			STATE \$0
					OTHER \$0
PROPOSED BID OPENING YEAR: 2006					TOTAL \$312,512

**OKLAHOMA DEPARTMENT OF TRANSPORTATION  
CONSTRUCTION PROGRAM - FEDERAL FISCAL YEAR 2006**

<b>COUNTY: SEMINOLE</b>		<b>TOTAL PROJECTS: 4</b>		<b>COUNTY TOTAL \$12,957,888</b>	
<b>ADVANCED TOTAL \$0</b>	<b>FEDERAL TOTAL \$12,957,888</b>	<b>STATE TOTAL \$0</b>	<b>OTHER TOTAL \$0</b>		
20198(04)	BRO-167D(079)CO	BRIDGE AND APPROACHES		ADVANCED FED	
COUNTY: SEMINOLE		CO BR: 2.4 MI NORTH & 1.0 MI WEST OF CROMWELL (NEAR I-40 & SH-56)		FEDERAL	\$200,000
DIV. 3	COBRGE 0.25 MILES			STATE	\$0
				OTHER	\$0
	PROPOSED BID OPENING YEAR: 2006			TOTAL	\$200,000
10166(08)	NHY-012N(014)	GRADE & DRAIN		ADVANCED FED	
COUNTY: SEMINOLE		SH 99 FROM 0.5 MILE SOUTH OF I-40 SOUTH 4.5 MILES	(PARALLEL	FEDERAL	\$11,213,458
DIV. 3	SH099 4.5 MILES	LANES) CORRIDOR RTE SMC 80/20		STATE	\$0
				OTHER	\$0
	PROPOSED BID OPENING YEAR: 2006			TOTAL	\$11,213,458
10166(09)	NHY-012N(015)	BRIDGE & APPROACHES		ADVANCED FED	
COUNTY: SEMINOLE		SH 99 BRIDGE APPROXIMATELY 1.0 MILE SOUTH OF I-40		FEDERAL	\$1,139,250
DIV. 3	SH099 0.1 MILES	(PARALLEL LANES) (WITHIN 10166(08) CORRIDOR RTE SMC 80/20		STATE	\$0
				OTHER	\$0
	PROPOSED BID OPENING YEAR: 2006			TOTAL	\$1,139,250
20267(04)	STPY-167C(080)	BRIDGE REPAIR		ADVANCED FED	
COUNTY: SEMINOLE		SH-9: OVER AN UNNAMED CREEK, 4.6 MILES EAST OF JCT SH-99		FEDERAL	\$405,180
DIV. 3	SH009 0.01 MILES	(WINGWALL REPAIR)		STATE	\$0
				OTHER	\$0
	PROPOSED BID OPENING YEAR: 2006			TOTAL	\$405,180
<b>COUNTY: SEQUOYAH</b>		<b>TOTAL PROJECTS: 3</b>		<b>COUNTY TOTAL \$9,186,540</b>	
<b>ADVANCED TOTAL \$0</b>	<b>FEDERAL TOTAL \$9,184,700</b>	<b>STATE TOTAL \$0</b>	<b>OTHER TOTAL \$1,840</b>		
11770(20)	PL-0202(083)FL	METRO PLANNING		ADVANCED FED	
COUNTY: SEQUOYAH		SFY 2007 (JULY 1, 2006 - JUNE 30, 2007) FORT SMITH URBANIZED AREA		FEDERAL	\$7,363
DIV. 1	PLAN 0 MILES			STATE	\$0
				OTHER	\$1,840
	PROPOSED BID OPENING YEAR: 2006			TOTAL	\$9,203

**OKLAHOMA DEPARTMENT OF TRANSPORTATION  
CONSTRUCTION PROGRAM - FEDERAL FISCAL YEAR 2006**

17670(04)	STPY-168A(039)	GRADE & DRAIN	ADVANCED FED
COUNTY: SEQUOYAH		US 59: FROM 2.7 MI SOUTH OF I-40, EXT. SOUTH 3.0 MI. (2.0 MI 4 LN NEW ALIGN.	FEDERAL \$8,800,000
DIV. 1	US059 3 MILES	& 1.0 MI. PARALLEL LNS) (S-7) SMC 80/20	STATE \$0
			OTHER \$0
PROPOSED BID OPENING YEAR: 2006			TOTAL \$8,800,000

20285(04)	STPY-168C(111)	GRADE, DRAINING, BRIDGE & SURFACE	ADVANCED FED
COUNTY: SEQUOYAH		SH-141: BOX REPLACEMENT AT GANS, 4.3 MILES WEST OF JCT US-64	FEDERAL \$377,337
DIV. 1	SH141 0.11 MILES	SMC=80/20	STATE \$0
			OTHER \$0
PROPOSED BID OPENING YEAR: 2006			TOTAL \$377,337

<b>COUNTY: STEPHENS</b>	<b>TOTAL PROJECTS: 3</b>	<b>COUNTY TOTAL \$5,340,058</b>
<b>ADVANCED TOTAL \$0</b>	<b>FEDERAL TOTAL \$2,340,058</b>	<b>STATE TOTAL \$0</b>
		<b>OTHER TOTAL \$3,000,000</b>

13409(04)	BRFY-069C(236)	BRIDGE & APPROACHES	ADVANCED FED
COUNTY: STEPHENS		SH 53A: BRIDGE OVER COMANCHE LAKE SPILLWAY	FEDERAL \$981,550
DIV. 7	SH053A 0.2 MILES	SMC 80/20	STATE \$0
			OTHER \$0
PROPOSED BID OPENING YEAR: 2006			TOTAL \$981,550

20316(11)	NHY-021N(035)	INTERCHANGE	ADVANCED FED
COUNTY: STEPHENS		US-81: INTERCHANGE @ BOIS D'ARC AVE. (\$3,000,000 ANTICIPATED	FEDERAL \$530,000
DIV. 7	US081 0.5 MILES	CONGRESSIONAL APPR.)	STATE \$0
			OTHER \$3,000,000
PROPOSED BID OPENING YEAR: 2006			TOTAL \$3,530,000

20881(04)	J2-0881(004)	BRIDGE REPAIR	ADVANCED FED
COUNTY: STEPHENS		DIVISION 7 BRIDGE REPAIR (SITES TO BE SELECTED LATER)	FEDERAL \$828,508
DIV. 7	0 MILES		STATE \$0
			OTHER \$0
PROPOSED BID OPENING YEAR: 2006			TOTAL \$828,508

**OKLAHOMA DEPARTMENT OF TRANSPORTATION  
CONSTRUCTION PROGRAM - FEDERAL FISCAL YEAR 2006**

<b>COUNTY: TEXAS</b>			<b>TOTAL PROJECTS: 2</b>		<b>COUNTY TOTAL \$2,850,000</b>		
<b>ADVANCED TOTAL \$0</b>			<b>FEDERAL TOTAL \$2,850,000</b>	<b>STATE TOTAL \$0</b>	<b>OTHER TOTAL \$0</b>		
20312(05)	NHY-008N(048)RW		RIGHT OF WAY			ADVANCED FED	
COUNTY: TEXAS			US-54 FROM 0.5 MILE NORTH OF US-64 EXTENDING NORTH 4.3 MILE(PARALLEL			FEDERAL	\$1,100,000
DIV. 6	US054	4.3 MILES	LANES)RW FOR 20312(04)	SMC=80/20		STATE	\$0
						OTHER	\$0
PROPOSED BID OPENING YEAR: 2006						TOTAL	\$1,100,000
20841(04)	NHY-008N(053)		GRADE, DRAIN & SURFACE			ADVANCED FED	
COUNTY: TEXAS			US-54 FROM THE KANSAS STATE LINE SOUTH 0.6 MI			FEDERAL	\$1,750,000
DIV. 6	US054	0.6 MILES				STATE	\$0
						OTHER	\$0
PROPOSED BID OPENING YEAR: 2006						TOTAL	\$1,750,000
<b>COUNTY: TILLMAN</b>			<b>TOTAL PROJECTS: 3</b>		<b>COUNTY TOTAL \$781,404</b>		
<b>ADVANCED TOTAL \$0</b>			<b>FEDERAL TOTAL \$691,404</b>	<b>STATE TOTAL \$0</b>	<b>OTHER TOTAL \$90,000</b>		
18562(04)	BRO-171D(049)CO		BRIDGE AND APPROACHES			ADVANCED FED	
COUNTY: TILLMAN			CO BR: OVER CREEK LOCATED APPROX. 4.0 MI. E. & 1.5 MI. S. OF US-70/US-183			FEDERAL	\$360,000
DIV. 5	COBRGE	0.5 MILES	JUNCT. AT DAVIDSON			STATE	\$0
						OTHER	\$90,000
PROPOSED BID OPENING YEAR: 2006						TOTAL	\$450,000
20287(05)	STPY-171B(068)RW		RIGHT OF WAY			ADVANCED FED	
COUNTY: TILLMAN			SH-5: FROM US-183 IN FREDRICK, EXTEND EAST 0.4 MILE		RW FOR	FEDERAL	\$165,702
DIV. 5	SH005	0.4 MILES	20287(04)	SMC=80/20		STATE	\$0
						OTHER	\$0
PROPOSED BID OPENING YEAR: 2006						TOTAL	\$165,702
20287(06)	STPY-171B(069)UT		UTILITIES			ADVANCED FED	
COUNTY: TILLMAN			SH-5: FROM US-183 IN FREDRICK, EXTEND EAST 0.4 MILE		UT FOR	FEDERAL	\$165,702
DIV. 5	SH005	0.4 MILES	20287(04)	SMC=80/20		STATE	\$0
						OTHER	\$0
PROPOSED BID OPENING YEAR: 2006						TOTAL	\$165,702



**OKLAHOMA DEPARTMENT OF TRANSPORTATION  
CONSTRUCTION PROGRAM - FEDERAL FISCAL YEAR 2006**

COUNTY: TULSA			TOTAL PROJECTS: 5		COUNTY TOTAL \$76,716,792	
ADVANCED TOTAL \$0			FEDERAL TOTAL \$76,588,830	STATE TOTAL \$0		OTHER TOTAL \$127,962
11768(21)	PL-0060(031)IL		METRO PLANNING			ADVANCED FED
COUNTY: TULSA			SFY 2007 (JULY 1, 2006 - JUNE 30, 2007) METRO PLANNING FOR TULSA			FEDERAL \$511,849
DIV. 8	PLAN	0 MILES	URBANIZEDAREA			STATE \$0
						OTHER \$127,962
						TOTAL \$639,811
PROPOSED BID OPENING YEAR: 2006						
06374(38)	IM-NHIY-0044-2(373)229		BRIDGE & APPROACHES			ADVANCED FED
COUNTY: TULSA			I-44: BRS A & B AT YALE AVENUE IN TULSA (RDY TO 6 LNS) (H-79)	PHASE		FEDERAL \$21,179,664
DIV. 8	IS044	0.5 MILES	II (PHASE I = JP#06374(08)) NHI=39%-80/20, IM=61%-90/10 SMC			STATE \$0
						OTHER \$0
						TOTAL \$21,179,664
PROPOSED BID OPENING YEAR: 2006						
06374(59)	IMY-0044-2(431)227 RW		RIGHT OF WAY			ADVANCED FED
COUNTY: TULSA			I-44: AT HARVARD AVENUE (RECONSTRUCT TO 6 LANES)	RW		FEDERAL \$41,197,317
DIV. 8	IS044	1.1 MILES	FOR 06374(50) ** PARTIAL BUY - PHASE III ** SMC=90/10			STATE \$0
						OTHER \$0
						TOTAL \$41,197,317
PROPOSED BID OPENING YEAR: 2006						
17387(05)	NHY-014N(033)RW		RIGHT OF WAY			ADVANCED FED
COUNTY: TULSA			INTERCHANGE AT US 75 & 111TH STREET SOUTH IN JENKS.	RW		FEDERAL \$12,200,000
DIV. 8	US075	0.75 MILES	FOR 17387(04) S-35 SMC=80/20			STATE \$0
						OTHER \$0
						TOTAL \$12,200,000
PROPOSED BID OPENING YEAR: 2006						
17387(06)	NHY-014N(034)UT		UTILITIES			ADVANCED FED
COUNTY: TULSA			INTERCHANGE AT US 75 & 111TH STREET SOUTH IN JENKS.	UT		FEDERAL \$1,500,000
DIV. 8	US075	0.75 MILES	FOR 17387(04) S-35 SMC=80/20			STATE \$0
						OTHER \$0
						TOTAL \$1,500,000
PROPOSED BID OPENING YEAR: 2006						

**OKLAHOMA DEPARTMENT OF TRANSPORTATION  
CONSTRUCTION PROGRAM - FEDERAL FISCAL YEAR 2006**

<b>COUNTY: WAGONER</b>			<b>TOTAL PROJECTS: 3</b>			<b>COUNTY TOTAL \$3,371,187</b>	
<b>ADVANCED TOTAL \$0</b>			<b>FEDERAL TOTAL \$3,371,187</b>	<b>STATE TOTAL \$0</b>		<b>OTHER TOTAL \$0</b>	
10006(08)	STPY-173B(010)RW		RIGHT OF WAY			ADVANCED FED	
COUNTY: WAGONER			SH 51 FR TAYLORS FERRY AREA, EAST TO SEQUOYAH STATE PARK IN			FEDERAL	\$603,268
DIV. 1	SH051	2.5 MILES	CHEROKEE CO. (RW FOR 10006(07)	CORRIDOR RTE	SMC	STATE	\$0
			80/20			OTHER	\$0
PROPOSED BID OPENING YEAR: 2006						TOTAL	\$603,268
10006(09)	STPY-173B(011)UT		UTILITIES			ADVANCED FED	
COUNTY: WAGONER			SH 51 FR TAYLOR'S FERRY AREA, EAST TO SEQUOYAH STATE PARK IN			FEDERAL	\$767,919
DIV. 1	SH051	2.5 MILES	CHEROKEE CO. (UT FOR JP#10006(07)	CORRIDOR RTE	SMC	STATE	\$0
			80/20			OTHER	\$0
PROPOSED BID OPENING YEAR: 2006						TOTAL	\$767,919
73002(04)	BHFY		BRIDGE PAINTING			ADVANCED FED	
COUNTY: WAGONER			US-69: BRIDGES OVER THE VERDIGRIS RIVER/NAVIGATION CHANNEL		NBI	FEDERAL	\$2,000,000
DIV. 1	US069	MILES	17957 & 17958			STATE	
						OTHER	
PROPOSED BID OPENING YEAR: 2006						TOTAL	\$2,000,000
<b>COUNTY: WASHINGTON</b>			<b>TOTAL PROJECTS: 1</b>			<b>COUNTY TOTAL \$300,000</b>	
<b>ADVANCED TOTAL \$0</b>			<b>FEDERAL TOTAL \$240,000</b>	<b>STATE TOTAL \$0</b>		<b>OTHER TOTAL \$60,000</b>	
19997(04)	BRO-174D(023)CO		BRIDGE AND APPROACHES			ADVANCED FED	
COUNTY: WASHINGTON			COUNTY BRIDGE OVER COTTON CREEK, APPROX 2.8 MILES NORTH & 4.0 MILES			FEDERAL	\$240,000
DIV. 8	COBRGE	0.2 MILES	EAST OF JCT US-75/SH-10			STATE	\$0
						OTHER	\$60,000
PROPOSED BID OPENING YEAR: 2006						TOTAL	\$300,000

**OKLAHOMA DEPARTMENT OF TRANSPORTATION  
CONSTRUCTION PROGRAM - FEDERAL FISCAL YEAR 2006**

<b>COUNTY: WASHITA</b>			<b>TOTAL PROJECTS: 1</b>	<b>COUNTY TOTAL \$5,568,750</b>	
<b>ADVANCED TOTAL \$0</b>	<b>FEDERAL TOTAL \$5,568,750</b>	<b>STATE TOTAL \$0</b>	<b>OTHER TOTAL \$0</b>		
17126(50)	NHY-009N	GRADE, DRAIN & SURFACE		ADVANCED FED	
COUNTY: WASHITA		US 183: from SH-152 extending North approx. 2.5 miles		FEDERAL	\$5,568,750
DIV. 5	US183	(RECON TO 4-LN DIVIDED)	SMC 80/20	STATE	\$0
	2.5 MILES			OTHER	\$0
PROPOSED BID OPENING YEAR: 2006				TOTAL	\$5,568,750
<b>COUNTY: WOODS</b>			<b>TOTAL PROJECTS: 2</b>	<b>COUNTY TOTAL \$593,175</b>	
<b>ADVANCED TOTAL \$0</b>	<b>FEDERAL TOTAL \$529,175</b>	<b>STATE TOTAL \$0</b>	<b>OTHER TOTAL \$64,000</b>		
20591(04)	BRO-176D(067)CO	BRIDGE AND APPROACHES		ADVANCED FED	
COUNTY: WOODS		COUNTY BRIDGE ON NS 228 OVER A BRANCH TO WHITEHORSE CREEK, 5.6		FEDERAL	\$256,000
DIV. 6	COBRGE	MILES SOUTH AND 9.0 MILES EAST OF US-64/SH-50 JCT		STATE	\$0
	0.2 MILES			OTHER	\$64,000
PROPOSED BID OPENING YEAR: 2006				TOTAL	\$320,000
20271(06)	BRFY-176B(063)UT	UTILITIES		ADVANCED FED	
COUNTY: WOODS		US-281 OVER SALT FORK OF ARKANSAS RIVER & RAILROAD BRIDGE NORTH OF		FEDERAL	\$273,175
DIV. 6	US281	ALVA UT FOR 20271(04)	SMC=80/20	STATE	\$0
	0.6 MILES			OTHER	\$0
PROPOSED BID OPENING YEAR: 2006				TOTAL	\$273,175
<b>COUNTY: WOODWARD</b>			<b>TOTAL PROJECTS: 6</b>	<b>COUNTY TOTAL \$9,540,335</b>	
<b>ADVANCED TOTAL \$0</b>	<b>FEDERAL TOTAL \$9,540,335</b>	<b>STATE TOTAL \$0</b>	<b>OTHER TOTAL \$0</b>		
10061(08)	NHY-019N(014)RW	RIGHT OF WAY		ADVANCED FED	
COUNTY: WOODWARD		US-412 FR APPROX 10 MI EAST OF MOORELAND EAST 4.1 MILES.		FEDERAL	\$527,337
DIV. 6	US412	(RECONST + ADD SHLDRS) R/W FOR 10061(07) CORRIDOR RTE	SMC	STATE	\$0
	4.1 MILES	80/20		OTHER	\$0
PROPOSED BID OPENING YEAR: 2006				TOTAL	\$527,337

**OKLAHOMA DEPARTMENT OF TRANSPORTATION  
CONSTRUCTION PROGRAM - FEDERAL FISCAL YEAR 2006**

10061(09) NHY-019N(015)UT COUNTY: WOODWARD DIV. 6 US412 4.1 MILES	UTILITIES US-412 FR APPROX 10.0 MI EAST OF MOORELAND EAST 4.1 MILES. (RECONST + ADD SHLDRS) UT FOR 10061(07) CORRIDOR RTE SMC 80/20	ADVANCED FED FEDERAL \$668,696 STATE \$0 OTHER \$0 <hr/> TOTAL \$668,696
PROPOSED BID OPENING YEAR: 2006		

17457(10) NHY-017N(053) COUNTY: WOODWARD DIV. 6 US183 5 MILES	SURFACE SH 3: FROM 5 MI. S.E. OF WOODWARD, EXT. S.E. 5 MI. TO JCT. SH-50 SURF FOR 17457(09) (PARALLEL LNS) SMC 80/20	ADVANCED FED FEDERAL \$3,906,000 STATE \$0 OTHER \$0 <hr/> TOTAL \$3,906,000
PROPOSED BID OPENING YEAR: 2006		

17457(53) NHY-017N(172) COUNTY: WOODWARD DIV. 6 US183 5 MILES	GRADE, DRAIN & SURFACE SH-3 FROM THE SOUTH EDGE OF WOODWARD, SOUTHEAST APPROX. 5.0 MI (RECON EXISTING LANES)	ADVANCED FED FEDERAL \$4,340,000 STATE \$0 OTHER \$0 <hr/> TOTAL \$4,340,000
PROPOSED BID OPENING YEAR: 2006		

20842(04) BHFY-NBIP(308) COUNTY: WOODWARD DIV. 6 SH034 0.03 MILES	BRIDGE PAINTING SH-34 AT THE NORTH CANADIAN RIVER (PAINT)	ADVANCED FED FEDERAL \$58,981 STATE \$0 OTHER \$0 <hr/> TOTAL \$58,981
PROPOSED BID OPENING YEAR: 2006		

20842(05) BHFY-177B(059) COUNTY: WOODWARD DIV. 6 SH034 0.03 MILES	JOINT SEAL/REPAIR SH-34 AT THE NORTH CANADIAN RIVER (JOINT REPAIR)	ADVANCED FED FEDERAL \$39,321 STATE \$0 OTHER \$0 <hr/> TOTAL \$39,321
PROPOSED BID OPENING YEAR: 2006		

<b>COUNTY: STATEWIDE</b>	<b>TOTAL PROJECTS: 22</b>	<b>COUNTY TOTAL \$99,330,991</b>
<b>ADVANCED TOTAL \$0</b>	<b>FEDERAL TOTAL \$99,330,991</b>	<b>STATE TOTAL \$0</b>
		<b>OTHER TOTAL \$0</b>

01946(47) SPRY-0010(041)PL COUNTY: STATEWIDE DIV. 4 PLAN 0 MILES	PLANNING STATEWIDE PLANNING PROGRAM FFY 2007 (10-1-2006 THRU 9-30-2007)	ADVANCED FED FEDERAL \$6,400,000 STATE \$0 OTHER \$0 <hr/> TOTAL \$6,400,000
PROPOSED BID OPENING YEAR: 2006		

**OKLAHOMA DEPARTMENT OF TRANSPORTATION  
CONSTRUCTION PROGRAM - FEDERAL FISCAL YEAR 2006**

01946(48)	SPRY-0010(042)RS	RESEARCH AND DEVELOPMENT	ADVANCED FED
COUNTY: STATEWIDE		STATEWIDE RESEARCH PROGRAM	FEDERAL \$1,800,000
DIV. 4	PLAN 0 MILES	FFY 2007 (10-1-2006 THRU 9-30-2007)	STATE \$0
			OTHER \$0
PROPOSED BID OPENING YEAR: 2006			TOTAL \$1,800,000
05415(28)	TTY-LTAP(921)TT	RESEARCH AND DEVELOPMENT	ADVANCED FED
COUNTY: STATEWIDE		FFY 07 FUNDING FOR OSU'S CENTER FOR LOCAL GOVERNMENT	FEDERAL \$280,000
DIV. 4	PLAN 0 MILES	TECHNOLOGY. SMC=50/50	STATE \$0
			OTHER \$0
PROPOSED BID OPENING YEAR: 2006			TOTAL \$280,000
09030(34)	SPRY-0004(206)RS	RESEARCH AND DEVELOPMENT	ADVANCED FED
COUNTY: STATEWIDE		FFY 2006: OKLAHOMA'S PARTICIPATION IN NCHRP PROGRAM	FEDERAL \$425,000
DIV. 4	RESRCH 0 MILES	SMC=80/20	STATE \$0
			OTHER \$0
PROPOSED BID OPENING YEAR: 2006			TOTAL \$425,000
12996(11)	J1-2996(011)	BRIDGE INSPECTION	ADVANCED FED
COUNTY: STATEWIDE		STATEWIDE: ROUTINE COUNTY BRIDGE MAINTENANCE INSPECTION (FFY 2006	FEDERAL \$2,000,000
DIV. 4	COBRGE 0 MILES	& 2007)	STATE \$0
			OTHER \$0
PROPOSED BID OPENING YEAR: 2006			TOTAL \$2,000,000
15609(13)	J1-5609(013)	TRANSIT PROGRAMS	ADVANCED FED
COUNTY: STATEWIDE		FFY 2006 - FTA SECTION 5311 PROGRAM	FEDERAL \$5,000,000
DIV. 4	TRANS 0 MILES		STATE \$0
			OTHER \$0
PROPOSED BID OPENING YEAR: 2006			TOTAL \$5,000,000
15611(13)	J1-5611(013)	TRANSIT PROGRAMS	ADVANCED FED
COUNTY: STATEWIDE		FFY 06 - FTA SECTION 5310	FEDERAL \$1,400,000
DIV. 4	TRANS 0 MILES		STATE \$0
			OTHER \$0
PROPOSED BID OPENING YEAR: 2006			TOTAL \$1,400,000

**OKLAHOMA DEPARTMENT OF TRANSPORTATION  
CONSTRUCTION PROGRAM - FEDERAL FISCAL YEAR 2006**

15612(13)	J1-5612(013)	TRANSIT PROGRAMS			ADVANCED FED	
COUNTY: STATEWIDE		FFY 2006 - FTA SECTION 5303			FEDERAL	\$450,000
DIV. 4	TRANS	0 MILES			STATE	\$0
					OTHER	\$0
PROPOSED BID OPENING YEAR: 2006					TOTAL	\$450,000
17049(12)	J1-7049(012)	SAFETY IMPROVEMENT			ADVANCED FED	
COUNTY: STATEWIDE		FFY 2006: STATEWIDE RAIL CROSSING PROJECTS= PROTECTION DEVICES,			FEDERAL	\$8,000,000
DIV. 4	R R	CROSSING SURFACES, ADVANCE WARNING SIGNS, STRIPING, CLOSURES,			STATE	\$0
		ETC			OTHER	\$0
PROPOSED BID OPENING YEAR: 2006					TOTAL	\$8,000,000
17050(12)	J1-7050(012)	BRIDGE IMPR.			ADVANCED FED	
COUNTY: STATEWIDE		FFY 2006: STATEWIDE-SMALL SCALE BRIDGE IMPROVEMENT			FEDERAL	\$1,000,000
DIV. 4		PROJECTS--PAINTING, MINOR REPAIRS, SEAL COAT/WATERPROOFING,			STATE	\$0
		SILANE TREATMENT, ETC			OTHER	\$0
PROPOSED BID OPENING YEAR: 2006					TOTAL	\$1,000,000
17051(12)	J1-7051(012)	SAFETY IMPROVEMENT			ADVANCED FED	
COUNTY: STATEWIDE		FFY 2006: STATEWIDE: SMALL SCALE TRAFFIC/SAFETY IMP: TRAFFIC SIG, INT			FEDERAL	\$12,000,000
DIV. 4		MOD, LIGHTING, INTERCONNECT SYSTEMS, GUARDRAIL, DELINEATION, ETC			STATE	\$0
					OTHER	\$0
PROPOSED BID OPENING YEAR: 2006					TOTAL	\$12,000,000
17663(12)	J1-7663(012)	ENHANCEMENT			ADVANCED FED	
COUNTY: STATEWIDE		FFY 2006: STATEWIDE ENHANCEMENT: BICYCLE & PEDESTRIAN PATHWAYS,			FEDERAL	\$12,000,000
DIV. 4	ENHAN	SCENIC OR HISTORIC HIGHWAY PROGRAMS, LANDSCAPING, HISTORIC			STATE	\$0
		PRESERVATION, ETC			OTHER	\$0
PROPOSED BID OPENING YEAR: 2006					TOTAL	\$12,000,000
18085(10)	DBE-0Q48(007)MB	MONEY ONLY			ADVANCED FED	
COUNTY: STATEWIDE		SUPPORTIVE SERVICES - STATEWIDE	7-06 THRU 6-07	SFY 07	FEDERAL	\$110,000
DIV. 4		0 MILES			STATE	\$0
					OTHER	\$0
PROPOSED BID OPENING YEAR: 2006					TOTAL	\$110,000

**OKLAHOMA DEPARTMENT OF TRANSPORTATION  
CONSTRUCTION PROGRAM - FEDERAL FISCAL YEAR 2006**

18262(09)	J1-8262(009)	ENHANCEMENT	ADVANCED FED
COUNTY: STATEWIDE		FFY 2006 STATEWIDE LINE ITEM: RECREATIONAL TRAILS	FEDERAL \$1,715,991
DIV. 4	ENHAN 0 MILES		STATE \$0
			OTHER \$0
PROPOSED BID OPENING YEAR: 2006			TOTAL \$1,715,991
18356(13)	J1-8356(013)	TRANSIT PROGRAMS	ADVANCED FED
COUNTY: STATEWIDE		FFY 2006- FTA SECTION 5313 (B)	FEDERAL \$1,200,000
DIV. 4	TRANS 0 MILES		STATE \$0
			OTHER \$0
PROPOSED BID OPENING YEAR: 2006			TOTAL \$1,200,000
18357(13)	J1-8357(013)	TRANSIT PROGRAMS	ADVANCED FED
COUNTY: STATEWIDE		FFY 2006 - FTA SECTION 5311 (B)/RTAP	FEDERAL \$150,000
DIV. 4	TRANS 0 MILES		STATE \$0
			OTHER \$0
PROPOSED BID OPENING YEAR: 2006			TOTAL \$150,000
19720(07)	J1-9720(007)	RIGHT OF WAY CLEARANCE	ADVANCED FED
COUNTY: STATEWIDE		R/W CLEARANCE:FFY06 DEMOLITION,REMOVAL & DISPOSAL OF	FEDERAL \$400,000
DIV. 4	0 MILES	OBSTRUCTIONS ON PUBLICR/W THAT REQUIRE REMOVAL PRIOR TO UTILITY	STATE \$0
		RELOCATION OR PROJECT STARTUP	OTHER \$0
PROPOSED BID OPENING YEAR: 2006			TOTAL \$400,000
20488(04)	FTA5309-5309(022)	TRANSIT PROGRAMS	ADVANCED FED
COUNTY: STATEWIDE		FTA SFY 06 SECTION 5309 CAPITAL GRANT PROGRAM FOR BUSES,BUS	FEDERAL \$4,000,000
DIV. 4	TRANS 0 MILES	FACILITIES, ANDRELATED EQUIPMENT	STATE \$0
			OTHER \$0
PROPOSED BID OPENING YEAR: 2006			TOTAL \$4,000,000
20780(06)	J2-0780(006)	RESURFACE	ADVANCED FED
COUNTY: STATEWIDE		FY 2006 FED AID 3R/3P (ROADWAY) IN CONJUNCTION WITH FHWA-SIMPLE	FEDERAL \$15,000,000
DIV. 4	0 MILES	PAVEMENTPRESERVE AND RESTORE (ASPHALT CONCRETE OVERLY, STRIPE,	STATE \$0
		SIGNING & GUARDRAIL)	OTHER \$0
PROPOSED BID OPENING YEAR: 2006			TOTAL \$15,000,000

**OKLAHOMA DEPARTMENT OF TRANSPORTATION  
CONSTRUCTION PROGRAM - FEDERAL FISCAL YEAR 2006**

20781(06)	J2-0781(006)	BRIDGE REPAIR	ADVANCED FED
COUNTY: STATEWIDE		FY 2006 FEDERAL AID 3B(BRIDGE) IN CONJUNCTION WITH FHWA-PREVENTIVE	FEDERAL \$5,000,000
DIV. 4	0 MILES	MAINTENANCE INCLUDING PAINT, JOINTS, BEARINGS & DECK REPAIR	STATE \$0
			OTHER \$0
PROPOSED BID OPENING YEAR: 2006			TOTAL \$5,000,000
20882(06)	J2-0882(006)	TRANSIT PROGRAMS	ADVANCED FED
COUNTY: STATEWIDE		FY 06 FTA SECTION 5308 GRANT:JOB ACCESS & REVERSE COMMUTE	FEDERAL \$6,000,000
DIV. 4	TRANS 0 MILES	PROGRAM, ADMINISTERED BY KIBOIS COMMUNITY ACTION FOUNDATION,	STATE \$0
		STIGLER,OK	OTHER \$0
PROPOSED BID OPENING YEAR: 2006			TOTAL \$6,000,000
21016(06)	J2-1016(006)	PRELIMINARY ENGINEERING	ADVANCED FED
COUNTY: STATEWIDE		FFY 06 PRELIMINARY ENGINEERING (RESERVED TO BE USED AS NEEDED)	FEDERAL \$15,000,000
DIV. 4	0 MILES		STATE \$0
			OTHER \$0
PROPOSED BID OPENING YEAR: 2006			TOTAL \$15,000,000



**OKLAHOMA DEPARTMENT OF TRANSPORTATION  
CONSTRUCTION PROGRAM - FEDERAL FISCAL YEAR 2007**

<b>FFY 2007</b>	<b>TOTAL PROJECTS: 200</b>		<b>COUNTY TOTAL</b>	<b>\$506,447,362</b>
<b>ADVANCED TOTAL \$0</b>	<b>FEDERAL TOTAL \$499,824,725</b>	<b>STATE TOTAL \$0</b>	<b>OTHER TOTAL \$6,622,637</b>	
<b>COUNTY: ADAIR</b>	<b>TOTAL PROJECTS: 2</b>		<b>COUNTY TOTAL</b>	<b>\$8,872,086</b>
<b>ADVANCED TOTAL \$0</b>	<b>FEDERAL TOTAL \$8,872,086</b>	<b>STATE TOTAL \$0</b>	<b>OTHER TOTAL \$0</b>	
16928(11) STPY-101A(026)UT COUNTY: ADAIR DIV. 1 US059 4.951 MILES	UTILITIES US-59 FROM 2 MILES NORTH OF WESTVILLE AND EXTEND NORTH 4.951 MILES. UTIL FOR JP# 16928(09) SMC=80/20		ADVANCED FED FEDERAL \$800,000 STATE \$0 OTHER \$0	
PROPOSED BID OPENING YEAR: 2007			TOTAL \$800,000	
18258(04) STPY-101A(037) COUNTY: ADAIR DIV. 1 US059 1.49 MILES	GRADE, DRAIN & SURFACE US-59 FROM 1.91 MILES SOUTH OF US-412, NORTH TO US-412 IN DELAWARE CO. (5 LANES) SMC 80/20		ADVANCED FED FEDERAL \$8,072,086 STATE \$0 OTHER \$0	
PROPOSED BID OPENING YEAR: 2007			TOTAL \$8,072,086	
<b>COUNTY: ALFALFA</b>	<b>TOTAL PROJECTS: 3</b>		<b>COUNTY TOTAL</b>	<b>\$1,288,766</b>
<b>ADVANCED TOTAL \$0</b>	<b>FEDERAL TOTAL \$798,766</b>	<b>STATE TOTAL \$0</b>	<b>OTHER TOTAL \$490,000</b>	
18949(04) CR-102C(044) COUNTY: ALFALFA DIV. 6 CO RD 2.2 MILES	RESURFACE ON COUNTY ROAD(NS-271) BEGINNING AT SH-45, 1.0 MILE WEST OF GOLTRY, AND EXTENDING NORTH.		ADVANCED FED FEDERAL \$0 STATE \$0 OTHER \$490,000	
PROPOSED BID OPENING YEAR: 2007			TOTAL \$490,000	
20706(04) BRO-102D(066)CO COUNTY: ALFALFA DIV. 6 COBRGE 0.2 MILES	BRIDGE AND APPROACHES COUNTY BRIDGE ON NS 262 OVER WEST CLAY CREEK, 1.0 MILES EAST AND 2.7 MILES NORTH OF JCT SH-8/US-64		ADVANCED FED FEDERAL \$200,000 STATE \$0 OTHER \$0	
PROPOSED BID OPENING YEAR: 2007			TOTAL \$200,000	

**OKLAHOMA DEPARTMENT OF TRANSPORTATION  
CONSTRUCTION PROGRAM - FEDERAL FISCAL YEAR 2007**

17668(05)	STPY-102B(017)RW	RIGHT OF WAY		ADVANCED FED	
COUNTY: ALFALFA		SH 8 FROM MAJOR COUNTY LINE EXTEND NORTH 8 MILES.	ROW	FEDERAL	\$598,766
DIV. 6	SH008	8 MILES		STATE	\$0
		FOR JP# 17668(04)		OTHER	\$0
		SMC 80/20		<u>TOTAL</u>	<u>\$598,766</u>
PROPOSED BID OPENING YEAR: 2007					

**COUNTY: ATOKA** **TOTAL PROJECTS: 1** **COUNTY TOTAL \$252,112**

**ADVANCED TOTAL \$0** **FEDERAL TOTAL \$252,112** **STATE TOTAL \$0** **OTHER TOTAL \$0**

10209(06)	BRFY-017N(131)UT	UTILITIES		ADVANCED FED	
COUNTY: ATOKA		SH-3 @ MUDDY BOGGY CREEK, WEST OF FARRIS	UT FOR	FEDERAL	\$252,112
DIV. 2	SH003	0.07 MILES		STATE	\$0
		10209(04)		OTHER	\$0
		SMC=80/20		<u>TOTAL</u>	<u>\$252,112</u>
PROPOSED BID OPENING YEAR: 2007					

**COUNTY: BECKHAM** **TOTAL PROJECTS: 2** **COUNTY TOTAL \$7,400,000**

**ADVANCED TOTAL \$0** **FEDERAL TOTAL \$7,200,000** **STATE TOTAL \$0** **OTHER TOTAL \$200,000**

21322(04)	STP-105B(085)UR	GRADE, DRAIN AND SURFACE		ADVANCED FED	
COUNTY: BECKHAM		ELK CITY: 20TH ST. FROM RANDALL AVE. TO WASHINGTON		FEDERAL	\$600,000
DIV. 5	CT ST	1 MILES		STATE	\$0
		AVE.(RECONSTRUCT TO 4 LANE) (S26)		OTHER	\$200,000
				<u>TOTAL</u>	<u>\$800,000</u>
PROPOSED BID OPENING YEAR: 2007					

20293(04)	IMY-0040-1(071)017	RESURFACE		ADVANCED FED	
COUNTY: BECKHAM		I-40: FROM MILE MARKER 17 TO 25	(COLD MILL &	FEDERAL	\$6,600,000
DIV. 5	IS040	8 MILES	OVERLAY)	STATE	\$0
		(S-38) SMC=90/10		OTHER	\$0
				<u>TOTAL</u>	<u>\$6,600,000</u>
PROPOSED BID OPENING YEAR: 2007					

**OKLAHOMA DEPARTMENT OF TRANSPORTATION  
CONSTRUCTION PROGRAM - FEDERAL FISCAL YEAR 2007**

<b>COUNTY: BLAINE</b>		<b>TOTAL PROJECTS: 1</b>	<b>COUNTY TOTAL</b>	<b>\$819,525</b>			
<b>ADVANCED TOTAL</b>	<b>\$0</b>	<b>FEDERAL TOTAL</b>	<b>\$819,525</b>	<b>STATE TOTAL</b>	<b>\$0</b>	<b>OTHER TOTAL</b>	<b>\$0</b>
20237(05)	NHY-010N(028)RW	RIGHT OF WAY	ADVANCED FED				
COUNTY: BLAINE		US-281/270: FROM 1.0 MILES SOUTH OF JCT SH-33 IN WATONGA, EXTEND	FEDERAL	\$819,525			
DIV. 5	US270 4.25 MILES	SOUTH 4.25 MILES (INCL 3 BRIDGES) RW FOR 20237(04)	STATE	\$0			
			OTHER	\$0			
PROPOSED BID OPENING YEAR: 2007			TOTAL	\$819,525			
<b>COUNTY: BRYAN</b>		<b>TOTAL PROJECTS: 3</b>	<b>COUNTY TOTAL</b>	<b>\$27,617,705</b>			
<b>ADVANCED TOTAL</b>	<b>\$0</b>	<b>FEDERAL TOTAL</b>	<b>\$27,617,705</b>	<b>STATE TOTAL</b>	<b>\$0</b>	<b>OTHER TOTAL</b>	<b>\$0</b>
18847(04)	NHY-022N(087)	GRADE, DRAIN & SURFACE	ADVANCED FED				
COUNTY: BRYAN		US-70 FR 0.25 MILES WEST OF NS 370 TO JUST EAST OF US-69	FEDERAL	\$20,685,121			
DIV. 2	US070 2.5 MILES	(DURANT BYPASS) BR=18847(05)	STATE	\$0			
			OTHER	\$0			
PROPOSED BID OPENING YEAR: 2007			TOTAL	\$20,685,121			
18847(05)	NHY-022N(088)	BRIDGE & APPROACHES	ADVANCED FED				
COUNTY: BRYAN		US-70 FR 0.25 MILES WEST OF NS 370 TO JUST EAST OF US-69	FEDERAL	\$6,282,584			
DIV. 2	US070 2.5 MILES	(DURANT BYPASS) GD&S=18847(04)	STATE	\$0			
			OTHER	\$0			
PROPOSED BID OPENING YEAR: 2007			TOTAL	\$6,282,584			
21176(04)	NHY-013N(084)	GRADE, DRAIN & SURFACE	ADVANCED FED				
COUNTY: BRYAN		US-69: CONSTRUCT RAMP TO CONNECT BRYAN DRIVE IN DURANT	FEDERAL	\$650,000			
DIV. 2	US069 0.22 MILES		STATE				
			OTHER				
PROPOSED BID OPENING YEAR: 2007			TOTAL	\$650,000			

**OKLAHOMA DEPARTMENT OF TRANSPORTATION  
CONSTRUCTION PROGRAM - FEDERAL FISCAL YEAR 2007**

<b>COUNTY: CADDO</b>			<b>TOTAL PROJECTS: 1</b>	<b>COUNTY TOTAL \$4,589,340</b>	
<b>ADVANCED TOTAL \$0</b>	<b>FEDERAL TOTAL \$4,589,340</b>	<b>STATE TOTAL \$0</b>	<b>OTHER TOTAL \$0</b>		
20257(04)	IMY-0040-4(391)092	RESURFACE		ADVANCED FED	
COUNTY: CADDO		I-40: FROM MILE MARKER 92 TO 98		FEDERAL	\$4,589,340
DIV. 5	IS040 6 MILES	SMC=90/10		STATE	\$0
				OTHER	\$0
PROPOSED BID OPENING YEAR: 2007				TOTAL	\$4,589,340
<b>COUNTY: CANADIAN</b>			<b>TOTAL PROJECTS: 5</b>	<b>COUNTY TOTAL \$4,168,731</b>	
<b>ADVANCED TOTAL \$0</b>	<b>FEDERAL TOTAL \$3,555,167</b>	<b>STATE TOTAL \$0</b>	<b>OTHER TOTAL \$613,564</b>		
21563(04)	BRO-109D(086)CO	BRIDGE AND APPROACHES		ADVANCED FED	
COUNTY: CANADIAN		CO. BR.: BRIDGE AND APPROACHES OVER AN UNNAMED CREEK, 1.0 MI. S. & 3.9		FEDERAL	\$68,812
DIV. 4	COBRGE 0.2 MILES	MI WOF PIEDMONT		STATE	\$0
				OTHER	\$221,188
PROPOSED BID OPENING YEAR: 2007				TOTAL	\$290,000
21564(04)	BRO-109D(087)CO	BRIDGE AND APPROACHES		ADVANCED FED	
COUNTY: CANADIAN		CO. BR.: BRIDGE AND APPROACHES OVER AN UNNAMED CREEK, 2.0 MI. N. & 5.1		FEDERAL	\$68,812
DIV. 4	COBRGE 0.2 MILES	MI WOF UNION CITY		STATE	\$0
				OTHER	\$191,188
PROPOSED BID OPENING YEAR: 2007				TOTAL	\$260,000
21567(04)	BRO-109D(090)CO	BRIDGE AND APPROACHES		ADVANCED FED	
COUNTY: CANADIAN		CO. BR.: BRIDGE AND APPROACHES OVER A TRIB TO N. CANADIAN R., 2.0 MI. N.		FEDERAL	\$68,812
DIV. 4	COBRGE 0.2 MILES	&3.6 MI. E. OF GEARY		STATE	\$0
				OTHER	\$201,188
PROPOSED BID OPENING YEAR: 2007				TOTAL	\$270,000
05173(13)	NHY-011N(051)RW	RIGHT OF WAY		ADVANCED FED	
COUNTY: CANADIAN		US-81: FROM THE NORTH EDGE OF UNION CITY, NORTH 3.34 MI	R/W	FEDERAL	\$1,825,295
DIV. 4	US081 3.34 MILES	FOR 05173(12) (PARALLEL & RECON EXISTING) CORRIDOR RTE SMC=80/20		STATE	\$0
				OTHER	\$0
PROPOSED BID OPENING YEAR: 2007				TOTAL	\$1,825,295

**OKLAHOMA DEPARTMENT OF TRANSPORTATION  
CONSTRUCTION PROGRAM - FEDERAL FISCAL YEAR 2007**

05173(14)	NHY-011N(052)UT	UTILITIES	ADVANCED FED
COUNTY: CANADIAN		US-81: FROM THE NORTH EDGE OF UNION CITY, NORTH 3.34 MILES	FEDERAL \$1,523,436
DIV. 4	US081 5.34 MILES	(UT FOR 05173(12) (PARALLEL & RECON. EXISTING) CORRIDOR RTE	STATE \$0
		SMC=80/20	OTHER \$0
PROPOSED BID OPENING YEAR: 2007			TOTAL \$1,523,436

**COUNTY: CARTER** **TOTAL PROJECTS: 6** **COUNTY TOTAL \$13,045,028**

**ADVANCED TOTAL \$0** **FEDERAL TOTAL \$13,045,028** **STATE TOTAL \$0** **OTHER TOTAL \$0**

09247(04)	STPY-010B(302)	GRADE, DRAINING, BRIDGE & SURFACE	ADVANCED FED
COUNTY: CARTER		US 70 FR. THE JEFFERSON CO. LINE E. 5 MIS. TO THE SH 76 NORTH JCT. (2	FEDERAL \$6,600,000
DIV. 7	US070 5 MILES	LANE RECONSTRUCTION) (TIE TO 09247(10) (H-49)	STATE \$0
			OTHER \$0
PROPOSED BID OPENING YEAR: 2007			TOTAL \$6,600,000

09247(10)	BRFY-010B(303)	BRIDGE REDECKING & REHAB	ADVANCED FED
COUNTY: CARTER		US 70 @ A BRIDGE LOCATED APPROX. 1.7 MIS. E. OF THE JEFFERSON CO. LINE.	FEDERAL \$1,172,000
DIV. 7	US070 0.21 MILES	(RDY= 09247(04)) (H-49)	STATE \$0
			OTHER \$0
PROPOSED BID OPENING YEAR: 2007			TOTAL \$1,172,000

19479(04)	BRFY-NBIP(260)	BRIDGE PAINTING	ADVANCED FED
COUNTY: CARTER		US-177: OVER KEMP CREEK, 5.7 MILES NORTH OF JCT SH-199	FEDERAL \$52,084
DIV. 7	US177 0.019 MILES	SMC=80/20	STATE \$0
			OTHER \$0
PROPOSED BID OPENING YEAR: 2007			TOTAL \$52,084

19479(05)	BRFY-110B(086)	JOINT SEAL/REPAIR	ADVANCED FED
COUNTY: CARTER		US-177: OVER KEMP CREEK, 5.7 MILES NORTH OF JCT SH-199	FEDERAL \$29,289
DIV. 7	US177 0.019 MILES	SMC=80/20	STATE \$0
			OTHER \$0
PROPOSED BID OPENING YEAR: 2007			TOTAL \$29,289

20231(05)	STPY-110B(109)RW	RIGHT OF WAY	ADVANCED FED
COUNTY: CARTER		SH-199: BEGIN AT END OF 4 LANE EAST OF ARDMORE, EXTEND EAST 4.47	FEDERAL \$4,467,030
DIV. 7	SH199 4.47 MILES	MILES TO JCT US-177 RW FOR 20231(04) SMC=80/20	STATE \$0
			OTHER \$0
PROPOSED BID OPENING YEAR: 2007			TOTAL \$4,467,030

**OKLAHOMA DEPARTMENT OF TRANSPORTATION  
CONSTRUCTION PROGRAM - FEDERAL FISCAL YEAR 2007**

20231(06)	STPY-110B(110)UT	UTILITIES	ADVANCED FED
COUNTY: CARTER		SH-199: BEGIN AT END OF 4 LANE EAST OF ARDMORE, EXTEND EAST 4.47	FEDERAL \$724,625
DIV. 7	SH199 4.47 MILES	MILES TO JCT SH-177 UT FOR 20231(04) SMC=80/20	STATE \$0
			OTHER \$0
PROPOSED BID OPENING YEAR: 2007			TOTAL \$724,625

<b>COUNTY: CHEROKEE</b>	<b>TOTAL PROJECTS: 1</b>	<b>COUNTY TOTAL</b>	<b>\$800,000</b>
<b>ADVANCED TOTAL \$0</b>	<b>FEDERAL TOTAL \$600,000</b>	<b>STATE TOTAL \$0</b>	<b>OTHER TOTAL \$200,000</b>

21646(04)	STP-111B(069)UR	GRADE, DRAIN AND SURFACE	ADVANCED FED
COUNTY: CHEROKEE		4TH ST.: GRADE-DRAIN-SURFACE, FROM KINDLE AVE. EAST TO US-62(NO	FEDERAL \$600,000
DIV. 1	CO RD 0.459 MILES	CAPACITY INCREASE)	STATE \$0
			OTHER \$200,000
PROPOSED BID OPENING YEAR: 2007			TOTAL \$800,000

<b>COUNTY: CIMARRON</b>	<b>TOTAL PROJECTS: 3</b>	<b>COUNTY TOTAL</b>	<b>\$6,240,746</b>
<b>ADVANCED TOTAL \$0</b>	<b>FEDERAL TOTAL \$6,240,746</b>	<b>STATE TOTAL \$0</b>	<b>OTHER TOTAL \$0</b>

13337(04)	NHY-017N(001)	RESURFACE	ADVANCED FED
COUNTY: CIMARRON		US-287: FROM 2.0 MI NORTH OF BOISCE CITY NORTH APPROX 4.3 MIFOR	FEDERAL \$5,529,432
DIV. 6	US287 4.3 MILES	POSSIBLE RR WORK, SEE PC 07 SMC 80/20	STATE \$0
			OTHER \$0
PROPOSED BID OPENING YEAR: 2007			TOTAL \$5,529,432

13337(07)	NHY-017N(004)	R/R CROSSING SURF	ADVANCED FED
COUNTY: CIMARRON		US-287: FROM BOISE CITY NORTH FOR POSSIBLE RR WORK W/I PIECE 04	FEDERAL \$36,014
DIV. 6	US287 0 MILES	SMC 80/20	STATE \$0
			OTHER \$0
PROPOSED BID OPENING YEAR: 2007			TOTAL \$36,014

13337(11)	NHY-017N(140)RW	RIGHT OF WAY	ADVANCED FED
COUNTY: CIMARRON		US-287: FROM 6.3 MI NORTH OF BOISE CITY EXT NORTH APPROX 6.45 MI	FEDERAL \$675,300
DIV. 6	US287 6.45 MILES	RW FOR 13337(05) SMC=80/20	STATE \$0
			OTHER \$0
PROPOSED BID OPENING YEAR: 2007			TOTAL \$675,300

**OKLAHOMA DEPARTMENT OF TRANSPORTATION  
CONSTRUCTION PROGRAM - FEDERAL FISCAL YEAR 2007**

<b>COUNTY: CLEVELAND</b>			<b>TOTAL PROJECTS: 3</b>		<b>COUNTY TOTAL \$7,436,542</b>	
<b>ADVANCED TOTAL \$0</b>			<b>FEDERAL TOTAL \$7,436,542</b>		<b>STATE TOTAL \$0</b>	
					<b>OTHER TOTAL \$0</b>	
14391(04)	STPY-014B(378)		WIDEN & RESURFACE			ADVANCED FED
COUNTY: CLEVELAND			NORMAN: TECUMSEH ROAD FROM US 77 EAST TO SOONER ROAD.			FEDERAL \$5,396,542
DIV. 3	SH000	3 MILES	PHASE III	WITHIN LIMITS OF CIP PROJECT (H-44,53)		STATE \$0
						OTHER \$0
PROPOSED BID OPENING YEAR: 2007						TOTAL \$5,396,542
20266(08)	STPY-114B(109)RW		RIGHT OF WAY			ADVANCED FED
COUNTY: CLEVELAND			SH-9: FROM 60TH TO 108TH STREET IN NORMAN		RW FOR	FEDERAL \$1,334,000
DIV. 3	SH009	4 MILES	20266(07)	SMC=80/20		STATE \$0
						OTHER \$0
PROPOSED BID OPENING YEAR: 2007						TOTAL \$1,334,000
20266(09)	STPY-114B(110)UT		UTILITIES			ADVANCED FED
COUNTY: CLEVELAND			SH-9: FROM 60TH EAST TO 108TH STREET IN NORMAN		UT FOR	FEDERAL \$706,000
DIV. 3	SH009	4 MILES	20266(07)	SMC=80/20		STATE \$0
						OTHER \$0
PROPOSED BID OPENING YEAR: 2007						TOTAL \$706,000
<b>COUNTY: COMANCHE</b>			<b>TOTAL PROJECTS: 4</b>		<b>COUNTY TOTAL \$4,229,921</b>	
<b>ADVANCED TOTAL \$0</b>			<b>FEDERAL TOTAL \$4,205,921</b>		<b>STATE TOTAL \$0</b>	
					<b>OTHER TOTAL \$24,000</b>	
11769(22)	PL-0200(038)PL		METRO PLANNING			ADVANCED FED
COUNTY: COMANCHE			SFY 2008 (JULY 1, 2007 -JUNE 30, 2008) METRO PLANNING	LAWTON URBANIZED		FEDERAL \$96,000
DIV. 7	PLAN	0 MILES	AREA			STATE \$0
						OTHER \$24,000
PROPOSED BID OPENING YEAR: 2007						TOTAL \$120,000
19487(04)	BRFY-NBIP(268)		BRIDGE PAINTING			ADVANCED FED
COUNTY: COMANCHE			SH-17: OVER WHISKEY CREEK, 0.6 MILES WEST OF JCT SH-65			FEDERAL \$66,465
DIV. 7	SH017	0.029 MILES		SMC=80/20		STATE \$0
						OTHER \$0
PROPOSED BID OPENING YEAR: 2007						TOTAL \$66,465

**OKLAHOMA DEPARTMENT OF TRANSPORTATION  
CONSTRUCTION PROGRAM - FEDERAL FISCAL YEAR 2007**

19487(05)	BRFY-116C(066)	JOINT SEAL/REPAIR		ADVANCED FED	
COUNTY: COMANCHE		SH-17: OVER WHISKEY CREEK, 0.6 MILES WEST OF JCT SH-65		FEDERAL	\$43,456
DIV. 7	SH017	0.029 MILES	SMC=80/20	STATE	\$0
				OTHER	\$0
PROPOSED BID OPENING YEAR: 2007				TOTAL	\$43,456

20954(04)	IMY-0044-1(078)033	RESURFACE		ADVANCED FED	
COUNTY: COMANCHE		I-44: BEGIN SOUTH OF 11TH STREET, EXTEND NORTH 4.93 MILES TO GORE		FEDERAL	\$4,000,000
DIV. 7	IS044	4.93 MILES	BLVD SMC=90/10	STATE	\$0
				OTHER	\$0
PROPOSED BID OPENING YEAR: 2007				TOTAL	\$4,000,000

**COUNTY: CRAIG** **TOTAL PROJECTS: 2** **COUNTY TOTAL \$338,737**

**ADVANCED TOTAL \$0** **FEDERAL TOTAL \$338,737** **STATE TOTAL \$0** **OTHER TOTAL \$0**

16229(05)	BRFY-018N(028)RW	RIGHT OF WAY		ADVANCED FED	
COUNTY: CRAIG		US 60 OVER BULL CREEK, .5 MILE EAST OF JCT SH 2.		FEDERAL	\$174,832
DIV. 8	US060	0.094 MILES	16229(04) SMC=80/20	STATE	\$0
				OTHER	\$0
PROPOSED BID OPENING YEAR: 2007				TOTAL	\$174,832

16229(06)	BRFY-018N(029)UT	UTILITIES		ADVANCED FED	
COUNTY: CRAIG		US 60 OVER BULL CREEK, .5 MILE EAST OF JCT SH 2.		FEDERAL	\$163,905
DIV. 8	US060	0.094 MILES	16229(04) SMC=80/20	STATE	\$0
				OTHER	\$0
PROPOSED BID OPENING YEAR: 2007				TOTAL	\$163,905

**COUNTY: CREEK** **TOTAL PROJECTS: 2** **COUNTY TOTAL \$7,288,001**

**ADVANCED TOTAL \$0** **FEDERAL TOTAL \$7,288,001** **STATE TOTAL \$0** **OTHER TOTAL \$0**

10157(04)	STPY-019A(314)	GRADE, DRAIN & SURFACE		ADVANCED FED	
COUNTY: CREEK		SH 66 FROM JCT SH 117 ON THE W. EDGE OF SAPULPA, EAST.		FEDERAL	\$5,880,000
DIV. 8	SH066	2.2 MILES	(CONST 4 LN C&G SECTION)	STATE	\$0
				OTHER	\$0
PROPOSED BID OPENING YEAR: 2007				TOTAL	\$5,880,000



**OKLAHOMA DEPARTMENT OF TRANSPORTATION  
CONSTRUCTION PROGRAM - FEDERAL FISCAL YEAR 2007**

20286(04)	BRFY-119C(083)	BRIDGE & APPROACHES	ADVANCED FED
COUNTY: CREEK		SH-48:OVER WEST FORK OF SAND CREEK, 6.6 MILES NORTH OF OKFUSKEE	FEDERAL \$1,408,001
DIV. 8	SH048 0.02 MILES	COUNTY LINE SMC=80/20	STATE \$0
			OTHER \$0
PROPOSED BID OPENING YEAR: 2007			TOTAL \$1,408,001

**COUNTY: CUSTER TOTAL PROJECTS: 3 COUNTY TOTAL \$3,843,646**

**ADVANCED TOTAL \$0 FEDERAL TOTAL \$3,843,646 STATE TOTAL \$0 OTHER TOTAL \$0**

09278(05)	NHY-009N(031)RW	RIGHT OF WAY	ADVANCED FED
COUNTY: CUSTER		US 183 FR THE WASHITA RIVER NORTH TO ARAPAHO. (RECON TO 5 LNS)	FEDERAL \$746,589
DIV. 5	US183 3.05 MILES	R/W FOR 09278(04) SMC 80/20	STATE \$0
			OTHER \$0
PROPOSED BID OPENING YEAR: 2007			TOTAL \$746,589

09278(06)	NHY-009N(032)UT	UTILITIES	ADVANCED FED
COUNTY: CUSTER		US 183 FR THE WASHITA RIVER NORTH TO ARAPAHO (RECON TO 5 LNS)	FEDERAL \$1,101,335
DIV. 5	US183 3.05 MILES	UT FOR 09278(04) SMC 80/20	STATE \$0
			OTHER \$0
PROPOSED BID OPENING YEAR: 2007			TOTAL \$1,101,335

18779(04)	STPY-120B(050)	GRADE & DRAIN	ADVANCED FED
COUNTY: CUSTER		SH-34: BEGIN AT SH-47 AND EXTEND SOUTH APPROXIMATELY 7.0 MILES	FEDERAL \$1,995,722
DIV. 5	SH034 7 MILES	(2 MILES IN DEWEY CO.) BR=08 SURF=09 (H-59) SMC=80/20	STATE \$0
			OTHER \$0
PROPOSED BID OPENING YEAR: 2007			TOTAL \$1,995,722

**COUNTY: DELAWARE TOTAL PROJECTS: 4 COUNTY TOTAL \$461,878**

**ADVANCED TOTAL \$0 FEDERAL TOTAL \$461,878 STATE TOTAL \$0 OTHER TOTAL \$0**

08933(05)	BRFY-121C(037)RW	RIGHT OF WAY	ADVANCED FED
COUNTY: DELAWARE		SH 127 AT DROWNING CREEK, APPROX 4 MIS NW OF JAY	FEDERAL \$55,150
DIV. 8	SH127 0.199 MILES	R/W FOR 08933(04) SMC 80/20	STATE \$0
			OTHER \$0
PROPOSED BID OPENING YEAR: 2007			TOTAL \$55,150

**OKLAHOMA DEPARTMENT OF TRANSPORTATION  
CONSTRUCTION PROGRAM - FEDERAL FISCAL YEAR 2007**

08933(06)	BRFY-121C(038)UT	UTILITIES			ADVANCED FED
COUNTY: DELAWARE		SH 127 AT DROWNING CREEK, APPROX 4 MIS NW OF JAY		UT	FEDERAL \$83,287
DIV. 8	SH127 0.199 MILES	FOR 08933(04)	SMC 80/20		STATE \$0
					OTHER \$0
PROPOSED BID OPENING YEAR: 2007					TOTAL \$83,287

19476(04)	BRFY-NBIP(257)	BRIDGE PAINTING			ADVANCED FED
COUNTY: DELAWARE		SH-85A: OVER HORSE CREEK, 3.5 MILES EAST OF JCT SH-85			FEDERAL \$23,441
DIV. 8	SH085A 0.178 MILES		SMC=80/20		STATE \$0
					OTHER \$0
PROPOSED BID OPENING YEAR: 2007					TOTAL \$23,441

19476(05)	BRFY-121C(061)	JOINT SEAL/REPAIR			ADVANCED FED
COUNTY: DELAWARE		SH-85A: OVER HORSE CREEK, 3.5 MILES EAST OF JCT SH-85			FEDERAL \$300,000
DIV. 8	SH085A 0.178 MILES		SMC=80/20		STATE \$0
					OTHER \$0
PROPOSED BID OPENING YEAR: 2007					TOTAL \$300,000

**COUNTY: DEWEY** **TOTAL PROJECTS: 1** **COUNTY TOTAL \$9,842,100**

**ADVANCED TOTAL \$0** **FEDERAL TOTAL \$9,842,100** **STATE TOTAL \$0** **OTHER TOTAL \$0**

17671(04)	NHY-017N(068)	GRADE, DRAINING, BRIDGE & SURFACE			ADVANCED FED
COUNTY: DEWEY		SH-3/US-270 FR 0.25 MI EAST OF US-270/US-183 JCT, SOUTH 3.0 MI (TURNKEY			FEDERAL \$9,842,100
DIV. 5	US270 3 MILES	FOR N SECTION, INCL. SEILING CR BR & RET. WALL)(4 LANE)			STATE \$0
					OTHER \$0
PROPOSED BID OPENING YEAR: 2007					TOTAL \$9,842,100

**COUNTY: ELLIS** **TOTAL PROJECTS: 1** **COUNTY TOTAL \$136,186**

**ADVANCED TOTAL \$0** **FEDERAL TOTAL \$136,186** **STATE TOTAL \$0** **OTHER TOTAL \$0**

20943(05)	BRFY-123B(034)RW	RIGHT OF WAY			ADVANCED FED
COUNTY: ELLIS		US-283 OVER TWENTYFIVE MILE CREEK, 0.5 MILES NORTH OF JCT SH-15			FEDERAL \$136,186
DIV. 6	US283 0.03 MILES	RW FOR 20943(04)	SMC=80/20		STATE \$0
					OTHER \$0
PROPOSED BID OPENING YEAR: 2007					TOTAL \$136,186

**OKLAHOMA DEPARTMENT OF TRANSPORTATION  
CONSTRUCTION PROGRAM - FEDERAL FISCAL YEAR 2007**

<b>COUNTY: GARFIELD</b>			<b>TOTAL PROJECTS: 2</b>		<b>COUNTY TOTAL \$2,160,000</b>	
<b>ADVANCED TOTAL \$0</b>			<b>FEDERAL TOTAL \$1,620,000</b>	<b>STATE TOTAL \$0</b>		<b>OTHER TOTAL \$540,000</b>
21421(04)	STP-124B(055)UR		INTERSECTION MOD. AND TRAF. SIGNALS			ADVANCED FED
COUNTY: GARFIELD			INTERSECTION MOD. & TRAFFIC SIGNALS AT THE INTERSECTION OF GARLAND			FEDERAL
DIV. 4	CT ST	0.125 MILES	RD.AND RANDOLPH AVE. (CAPACITY INCREASE)			STATE
						OTHER
						TOTAL
						\$682,500
						\$0
						\$227,500
						\$910,000
PROPOSED BID OPENING YEAR: 2007						
21422(04)	STP-124B(056)UR		GRADE, DRAIN AND SURFACE			ADVANCED FED
COUNTY: GARFIELD			GRADE-DRAIN-SURFACE (4-LANE CONSTRUCTION), GARLAND ROAD FROM			FEDERAL
DIV. 4	CT ST	0.5 MILES	RANDOLPH TO CHESTNUT (CAPACITY INCREASE)			STATE
						OTHER
						TOTAL
						\$937,500
						\$0
						\$312,500
						\$1,250,000
PROPOSED BID OPENING YEAR: 2007						
<b>COUNTY: GARVIN</b>			<b>TOTAL PROJECTS: 5</b>		<b>COUNTY TOTAL \$364,170</b>	
<b>ADVANCED TOTAL \$0</b>			<b>FEDERAL TOTAL \$331,530</b>	<b>STATE TOTAL \$0</b>		<b>OTHER TOTAL \$32,640</b>
20748(04)	BRO-125D(103)CO		BRIDGE AND APPROACHES			ADVANCED FED
COUNTY: GARVIN			COUNTY BRIDGE OVER SPRING BROOK CREEK, 3.0 MILES WEST AND 2.9 MILES			FEDERAL
DIV. 3	COBRGE	0.257 MILES	NORTH OF JCT US-177/SH-19 IN STRATFORD.			STATE
						OTHER
						TOTAL
						\$130,560
						\$0
						\$32,640
						\$163,200
PROPOSED BID OPENING YEAR: 2007						
18001(04)	IMY-NBIP-0(199)000		BRIDGE PAINTING			ADVANCED FED
COUNTY: GARVIN			I-35: OVER RED BRANCH CREEK, 1 MI. N. OF JCT. SH-29	PARALLEL		FEDERAL
DIV. 3	IS035	0.023 MILES	BRIDGES			STATE
						OTHER
						TOTAL
						\$61,492
						\$0
						\$0
						\$61,492
PROPOSED BID OPENING YEAR: 2007						
18001(05)	IMY-0035-2(262)067		JOINT SEAL/REPAIR			ADVANCED FED
COUNTY: GARVIN			I-35: OVER RED BRANCH CREEK, 1 MI. N. OF JCT. SH-29	PARALLEL		FEDERAL
DIV. 3	IS035	0.023 MILES	BRIDGES			STATE
						OTHER
						TOTAL
						\$74,773
						\$0
						\$0
						\$74,773
PROPOSED BID OPENING YEAR: 2007						

**OKLAHOMA DEPARTMENT OF TRANSPORTATION  
CONSTRUCTION PROGRAM - FEDERAL FISCAL YEAR 2007**

18002(04)	BHIY-NBIP-0(201)000	BRIDGE PAINTING	ADVANCED FED
COUNTY: GARVIN		I-35: COUNTY ROAD OVER I-35, 21.6 MI. N. OF MURRAY C/L	FEDERAL \$39,370
DIV. 3	IS035 0.041 MILES	SMC 80/20	STATE \$0
			OTHER \$0
PROPOSED BID OPENING YEAR: 2007			TOTAL \$39,370

18002(05)	BHIY-0035-2(264)077	JOINT SEAL/REPAIR	ADVANCED FED
COUNTY: GARVIN		I-35: COUNTY ROAD OVER I-35, 21.6 MI. N. OF MURRAY C/L	FEDERAL \$25,335
DIV. 3	IS035 0.041 MILES	SMC 80/20	STATE \$0
			OTHER \$0
PROPOSED BID OPENING YEAR: 2007			TOTAL \$25,335

**COUNTY: GRADY** **TOTAL PROJECTS: 5** **COUNTY TOTAL \$5,610,050**

**ADVANCED TOTAL \$0** **FEDERAL TOTAL \$5,610,050** **STATE TOTAL \$0** **OTHER TOTAL \$0**

20233(04)	STPY-126B(057)	GRADE, DRAIN & SURFACE	ADVANCED FED
COUNTY: GRADY		SH-39: FROM JCT US-62/US-277, EXTEND EAST 4.0 MILES PAST ALEX JCT	FEDERAL \$5,064,750
DIV. 7	SH039 4 MILES	(WIDEN & RESURFACE) (S-24)(H-65) SMC=80/20	STATE \$0
			OTHER \$0
PROPOSED BID OPENING YEAR: 2007			TOTAL \$5,064,750

20846(04)	BHfy-NBIP(310)	BRIDGE PAINTING	ADVANCED FED
COUNTY: GRADY		US-81 AT THE LITTLE WASHITA RIVER, 1.0 MI SOUTH OF SH-19 (North Bound	FEDERAL \$136,325
DIV. 7	US081 0.8 MILES	Bridge) (PAINT)	STATE \$0
			OTHER \$0
PROPOSED BID OPENING YEAR: 2007			TOTAL \$136,325

20846(05)	BHfy-011N(062)	JOINT SEAL/REPAIR	ADVANCED FED
COUNTY: GRADY		US-81 AT THE LITTLE WASHITA RIVER, 1.0 MI SOUTH OF SH-19 (North Bound	FEDERAL \$136,325
DIV. 7	US081 0.8 MILES	Bridge) (JOINT REPAIR)	STATE \$0
			OTHER \$0
PROPOSED BID OPENING YEAR: 2007			TOTAL \$136,325

20846(00)	BHfy-NBIP(310)	BRIDGE PAINTING	ADVANCED FED
COUNTY: GRADY		US-81 AT THE LITTLE WASHITA RIVER, 1.0 MI SOUTH OF SH-19 (South Bound	FEDERAL \$136,325
DIV. 7	US081 0.8 MILES	Bridge) (PAINT)	STATE \$0
			OTHER \$0
PROPOSED BID OPENING YEAR: 2007			TOTAL \$136,325

**OKLAHOMA DEPARTMENT OF TRANSPORTATION  
CONSTRUCTION PROGRAM - FEDERAL FISCAL YEAR 2007**

20846(00)	BHFY-011N(062)	JOINT SEAL/REPAIR	ADVANCED FED
COUNTY: GRADY		US-81 AT THE LITTLE WASHITA RIVER, 1.0 MI SOUTH OF SH-19 (South Bound	FEDERAL \$136,325
DIV. 7	US081 0.8 MILES	Bridge) (JOINT REPAIR)	STATE \$0
			OTHER \$0
PROPOSED BID OPENING YEAR: 2007			TOTAL \$136,325

**COUNTY: GRANT** **TOTAL PROJECTS: 2** **COUNTY TOTAL \$121,746**

**ADVANCED TOTAL \$0** **FEDERAL TOTAL \$121,746** **STATE TOTAL \$0** **OTHER TOTAL \$0**

10446(05)	BRFY-127C(022)RW	RIGHT OF WAY	ADVANCED FED
COUNTY: GRANT		SH132 AT SALT FORK OF ARKANSAS RIVER 2.79 MI N OF US64 JCT.	FEDERAL \$58,680
DIV. 4	SH132 0.208 MILES	R/W FOR 10446(04) SMC 80/20	STATE \$0
			OTHER \$0
PROPOSED BID OPENING YEAR: 2007			TOTAL \$58,680

10446(06)	BRFY-127C(023)UT	UTILITIES	ADVANCED FED
COUNTY: GRANT		SH132 AT SALT FORK OF ARKANSAS RIVER 2.79 MI N OF US64 JCT.	FEDERAL \$63,066
DIV. 4	SH132 0.208 MILES	UTILITIES FOR 10446(04) SMC 80/20	STATE \$0
			OTHER \$0
PROPOSED BID OPENING YEAR: 2007			TOTAL \$63,066

**COUNTY: GREER** **TOTAL PROJECTS: 2** **COUNTY TOTAL \$7,296,992**

**ADVANCED TOTAL \$0** **FEDERAL TOTAL \$7,296,992** **STATE TOTAL \$0** **OTHER TOTAL \$0**

10100(04)	STPY-028B(114)	GRADE & DRAIN	ADVANCED FED
COUNTY: GREER		SH-6 FR. APPROX 1 MILE NORTH OF SH-9 JCT, EXTEND NORTH TO EW 137.	FEDERAL \$2,357,389
DIV. 5	SH006 4 MILES	(GRADE & DRAIN PARALLEL LANES) ECON CORRIDOR RTE SMC 80/20	STATE \$0
			OTHER \$0
PROPOSED BID OPENING YEAR: 2007			TOTAL \$2,357,389

10101(07)	STPY-128B(006)	SURFACE	ADVANCED FED
COUNTY: GREER		SH 6 FR. EW 137 EXTEND NORTH 4.5 MILES TO EW 133. (APPROX 3.5 MILES ON	FEDERAL \$4,939,603
DIV. 5	SH006 4.5 MILES	NEW ALIGNMENT) ECON CORRIDOR ROUTE (H-60) SMC 80/20	STATE \$0
			OTHER \$0
PROPOSED BID OPENING YEAR: 2007			TOTAL \$4,939,603

**OKLAHOMA DEPARTMENT OF TRANSPORTATION  
CONSTRUCTION PROGRAM - FEDERAL FISCAL YEAR 2007**

<b>COUNTY: HARPER</b>			<b>TOTAL PROJECTS: 2</b>	<b>COUNTY TOTAL</b>	<b>\$408,000</b>
<b>ADVANCED TOTAL</b>	<b>\$0</b>	<b>FEDERAL TOTAL</b>	<b>\$408,000</b>	<b>STATE TOTAL</b>	<b>\$0</b>
			<b>OTHER TOTAL</b>	<b>\$0</b>	
20934(04)	J2-0934(004)	BRIDGE PAINTING		ADVANCED FED	
COUNTY: HARPER		DIVISION 6 BRIDGE MAINTENANCE		FEDERAL	\$200,000
DIV. 6	0 MILES			STATE	\$0
				OTHER	\$0
PROPOSED BID OPENING YEAR: 2007				TOTAL	\$200,000
20944(05)	BRFY-130B(064)RW	RIGHT OF WAY		ADVANCED FED	
COUNTY: HARPER		US-283 OVER SPRING CREEK, 2.0 MILES NORTH OF US-270 JCT		FEDERAL	\$208,000
DIV. 6	US283 0.04 MILES	FOR 20944(04)	SMC=80/20	STATE	\$0
				OTHER	\$0
PROPOSED BID OPENING YEAR: 2007				TOTAL	\$208,000
<b>COUNTY: HUGHES</b>			<b>TOTAL PROJECTS: 5</b>	<b>COUNTY TOTAL</b>	<b>\$1,521,369</b>
<b>ADVANCED TOTAL</b>	<b>\$0</b>	<b>FEDERAL TOTAL</b>	<b>\$1,521,369</b>	<b>STATE TOTAL</b>	<b>\$0</b>
			<b>OTHER TOTAL</b>	<b>\$0</b>	
06505(04)	BHFY-032C(181)	BRIDGE & APPROACHES		ADVANCED FED	
COUNTY: HUGHES		SH 48 AT WEWOKA CR & O'FLOW, NORTH OF HOLDENVILLE (INCLUDES		FEDERAL	\$1,043,370
DIV. 3	SH048 0.284 MILES	CONNECTING RDWYSCOPING BY 12639(04) TO RETAIN ELIG.		STATE	\$0
		SMC 80/20		OTHER	\$0
PROPOSED BID OPENING YEAR: 2007				TOTAL	\$1,043,370
20973(05)	STPY-132B(072)RW	RIGHT OF WAY		ADVANCED FED	
COUNTY: HUGHES		US-75: AT INTERSECTION WITH CITY STREET ON NORTH SIDE OF WETUMKA		FEDERAL	\$175,499
DIV. 3	US075 0.1 MILES	RW FOR 20973(04)	SMC=80/20	STATE	\$0
				OTHER	\$0
PROPOSED BID OPENING YEAR: 2007				TOTAL	\$175,499
20973(06)	STPY-132B(073)UT	UTILITIES		ADVANCED FED	
COUNTY: HUGHES		US-75: AT INTERSECTION WITH CITY STREET ON NORTH SIDE OF WETUMKA		FEDERAL	\$202,500
DIV. 3	US075 0.1 MILES	UT FOR 20973(04)	SMC=80/20	STATE	\$0
				OTHER	\$0
PROPOSED BID OPENING YEAR: 2007				TOTAL	\$202,500

**OKLAHOMA DEPARTMENT OF TRANSPORTATION  
CONSTRUCTION PROGRAM - FEDERAL FISCAL YEAR 2007**

20996(05)	STPY-132C(069)RW	RIGHT OF WAY			ADVANCED FED	
COUNTY: HUGHES		SH-48 FROM SH-9 AND SH-48 (FLOODING IN AREA)		RW FOR	FEDERAL	\$50,000
DIV. 3	SH009 1 MILES	20996(04)	SMC=80/20		STATE	\$0
					OTHER	\$0
PROPOSED BID OPENING YEAR: 2007					TOTAL	\$50,000

20996(06)	STPY-132C(070)UT	UTILITIES			ADVANCED FED	
COUNTY: HUGHES		SH-48 FROM SH-9 AND SH-48 (FLOODING IN AREA)		UT FOR	FEDERAL	\$50,000
DIV. 3	SH009 1 MILES	20996(04)	SMC=80/20		STATE	\$0
					OTHER	\$0
PROPOSED BID OPENING YEAR: 2007					TOTAL	\$50,000

<b>COUNTY: JEFFERSON</b>	<b>TOTAL PROJECTS: 1</b>	<b>COUNTY TOTAL</b>	<b>\$2,533,501</b>
<b>ADVANCED TOTAL \$0</b>	<b>FEDERAL TOTAL \$2,533,501</b>	<b>STATE TOTAL \$0</b>	<b>OTHER TOTAL \$0</b>

20261(04)	BRFY-134B(037)	BRIDGE & APPROACHES			ADVANCED FED	
COUNTY: JEFFERSON		SH-79: OVER RED RIVER OVERLOW, AT TEXAS/OKLAHOMA STATE LINE			FEDERAL	\$2,533,501
DIV. 7	SH079 0.2 MILES	(TEXAS TO PAY OTHER HALF)	SMC=80/20		STATE	\$0
					OTHER	\$0
PROPOSED BID OPENING YEAR: 2007					TOTAL	\$2,533,501

<b>COUNTY: JOHNSTON</b>	<b>TOTAL PROJECTS: 2</b>	<b>COUNTY TOTAL</b>	<b>\$910,000</b>
<b>ADVANCED TOTAL \$0</b>	<b>FEDERAL TOTAL \$728,000</b>	<b>STATE TOTAL \$0</b>	<b>OTHER TOTAL \$182,000</b>

18450(04)	BRF-135C(029)CO	BRIDGE AND APPROACHES			ADVANCED FED	
COUNTY: JOHNSTON		CO BR: OVER PENNINGTON CR., 2.5 MI. N. AND 2.0 MI. E. OF MILL CREEK			FEDERAL	\$228,000
DIV. 3	COBRGE 0.285 MILES				STATE	\$0
					OTHER	\$57,000
PROPOSED BID OPENING YEAR: 2007					TOTAL	\$285,000

21610(04)	STP-135C(058)CO	GRADE, DRAIN AND SURFACE			ADVANCED FED	
COUNTY: JOHNSTON		GRADE, DRAIN, AND SURFACING ON BULLARD CHAPEL RD., BEGIN 3.5 MI. E.			FEDERAL	\$500,000
DIV. 3	CO RD 5.3 MILES	OFTISHOMINGO, AT SH-78/NS359 JCT. AND EXT. N. 5.3 MI.			STATE	\$0
					OTHER	\$125,000
PROPOSED BID OPENING YEAR: 2007					TOTAL	\$625,000

**OKLAHOMA DEPARTMENT OF TRANSPORTATION  
CONSTRUCTION PROGRAM - FEDERAL FISCAL YEAR 2007**

<b>COUNTY: KIOWA</b>		<b>TOTAL PROJECTS: 1</b>	<b>COUNTY TOTAL \$3,181,292</b>	
<b>ADVANCED TOTAL \$0</b>	<b>FEDERAL TOTAL \$3,181,292</b>	<b>STATE TOTAL \$0</b>	<b>OTHER TOTAL \$0</b>	
16063(05)	NHY-009N(007)	GRADE, DRAIN & SURFACE	ADVANCED FED	
COUNTY: KIOWA		US 183: FROM COLD SPRINGS NORTH TO JUST NORTH OF SH-19(4 LANE)	FEDERAL	\$3,181,292
DIV. 5	US183 5 MILES	SMC 80/20	STATE	\$0
PROPOSED BID OPENING YEAR: 2007			OTHER	\$0
			TOTAL	\$3,181,292
<b>COUNTY: LEFLORE</b>		<b>TOTAL PROJECTS: 1</b>	<b>COUNTY TOTAL \$850,000</b>	
<b>ADVANCED TOTAL \$0</b>	<b>FEDERAL TOTAL \$680,000</b>	<b>STATE TOTAL \$0</b>	<b>OTHER TOTAL \$170,000</b>	
20348(04)	BRO-140D(106)CO	BRIDGE AND APPROACHES	ADVANCED FED	
COUNTY: LEFLORE		COUNTY BRIDGE OVER FOURCHE MALINE CREEK, 1.5 MILES NORTH AND 2.3	FEDERAL	\$680,000
DIV. 2	COBRGE 0.5 MILES	MILES EAST OF LEFLORE	STATE	\$0
PROPOSED BID OPENING YEAR: 2007			OTHER	\$170,000
			TOTAL	\$850,000
<b>COUNTY: LINCOLN</b>		<b>TOTAL PROJECTS: 2</b>	<b>COUNTY TOTAL \$7,590,600</b>	
<b>ADVANCED TOTAL \$0</b>	<b>FEDERAL TOTAL \$7,447,269</b>	<b>STATE TOTAL \$0</b>	<b>OTHER TOTAL \$143,331</b>	
20730(04)	BRO-141D(117)CO	BRIDGE AND APPROACHES	ADVANCED FED	
COUNTY: LINCOLN		COUNTY BRIDGE OVER DRY CREEK, 4.0 MILES EAST AND 1.5 MILES SOUTH OF	FEDERAL	\$312,669
DIV. 3	COBRGE 0.339 MILES	DAVENPORT	STATE	\$0
PROPOSED BID OPENING YEAR: 2007			OTHER	\$143,331
			TOTAL	\$456,000
05859(11)	STPY-041C(242)	GRADE, DRAINING & BRIDGE	ADVANCED FED	
COUNTY: LINCOLN		SH 18 BEG AT POTT. C/L AND EXT N. TO US 62 IN MEEKER.	FEDERAL	\$7,134,600
DIV. 3	SH018 2.82 MILES	SMC 80/20	STATE	\$0
PROPOSED BID OPENING YEAR: 2007			OTHER	\$0
			TOTAL	\$7,134,600



**OKLAHOMA DEPARTMENT OF TRANSPORTATION  
CONSTRUCTION PROGRAM - FEDERAL FISCAL YEAR 2007**

<b>COUNTY: LOGAN</b>			<b>TOTAL PROJECTS: 2</b>	<b>COUNTY TOTAL \$2,985,250</b>	
<b>ADVANCED TOTAL \$0</b>	<b>FEDERAL TOTAL \$2,985,250</b>	<b>STATE TOTAL \$0</b>	<b>OTHER TOTAL \$0</b>		
06351(09)	STPY-160B(098)RW	RIGHT OF WAY		ADVANCED FED	
COUNTY: LOGAN		SH-33 RDY FROM THE NEW ALIGNMENT OVER THE CIMARRON RIVER EAST TO		FEDERAL	\$2,388,200
DIV. 4	SH033 1.45 MILES	US-177 RW FOR 06351(08)	SMC 80/20	STATE	\$0
				OTHER	\$0
PROPOSED BID OPENING YEAR: 2007				TOTAL	\$2,388,200
06351(10)	STPY-160B(099)UT	UTILITIES		ADVANCED FED	
COUNTY: LOGAN		SH-33 RDY FROM THE NEW ALIGNMENT OVER THE CIMARRON RIVER TO		FEDERAL	\$597,050
DIV. 4	SH033 1.45 MILES	US-177 UT FOR 06351(08)	SMC 80/20	STATE	\$0
				OTHER	\$0
PROPOSED BID OPENING YEAR: 2007				TOTAL	\$597,050
<b>COUNTY: LOVE</b>			<b>TOTAL PROJECTS: 3</b>	<b>COUNTY TOTAL \$5,558,843</b>	
<b>ADVANCED TOTAL \$0</b>	<b>FEDERAL TOTAL \$5,558,843</b>	<b>STATE TOTAL \$0</b>	<b>OTHER TOTAL \$0</b>		
19488(04)	BRFY-NBIP(269)	BRIDGE PAINTING		ADVANCED FED	
COUNTY: LOVE		US-77: OVER CLOUDS BRANCH CREEK, 3.5 MILES SOUTH OF JCT WEST SH-32		FEDERAL	\$29,860
DIV. 7	US077 0.006 MILES		SMC=80/20	STATE	\$0
				OTHER	\$0
PROPOSED BID OPENING YEAR: 2007				TOTAL	\$29,860
19488(05)	BRFY-143C(028)	JOINT SEAL/REPAIR		ADVANCED FED	
COUNTY: LOVE		US-77: OVER CLOUDS BRANCH CREEK, 3.5 MILES SOUTH OF JCT WEST SH-32		FEDERAL	\$28,983
DIV. 7	US077 0.006 MILES		SMC=80/20	STATE	\$0
				OTHER	\$0
PROPOSED BID OPENING YEAR: 2007				TOTAL	\$28,983
20264(04)	BRFY-143C(046)	BRIDGE & APPROACHES		ADVANCED FED	
COUNTY: LOVE		SH-32: WALNUT BAYOU BRIDGES, 14.7 MILES EAST OF JEFFERSON COUNTY		FEDERAL	\$5,500,000
DIV. 7	SH032 0.5 MILES	LINE	SMC=80/20	STATE	\$0
				OTHER	\$0
PROPOSED BID OPENING YEAR: 2007				TOTAL	\$5,500,000

**OKLAHOMA DEPARTMENT OF TRANSPORTATION  
CONSTRUCTION PROGRAM - FEDERAL FISCAL YEAR 2007**

<b>COUNTY: MCCLAIN</b>			<b>TOTAL PROJECTS: 2</b>		<b>COUNTY TOTAL</b>	<b>\$231,860</b>	
<b>ADVANCED TOTAL</b>	<b>\$0</b>	<b>FEDERAL TOTAL</b>	<b>\$231,860</b>	<b>STATE TOTAL</b>	<b>\$0</b>	<b>OTHER TOTAL</b>	<b>\$0</b>
17657(05)	BRFY-144C(062)RW	RIGHT OF WAY				ADVANCED FED	
COUNTY: MCCLAIN		SH-24: OVER FINN CREEK, 7.4 MILES WEST & NORTH OF JCT SH-74			RW	FEDERAL	\$115,930
DIV. 3	SH024 0.057 MILES	FOR 17657(04)		SMC=80/20		STATE	\$0
						OTHER	\$0
						TOTAL	\$115,930
PROPOSED BID OPENING YEAR: 2007							
17657(06)	BRFY-144C(063)UT	UTILITIES				ADVANCED FED	
COUNTY: MCCLAIN		SH-24: OVER FINN CREEK, 7.4 MILES WEST & NORTH OF JCT SH-74			UT	FEDERAL	\$115,930
DIV. 3	SH024 0.057 MILES	FOR 17657(04)		SMC=80/20		STATE	\$0
						OTHER	\$0
						TOTAL	\$115,930
PROPOSED BID OPENING YEAR: 2007							
<b>COUNTY: MAJOR</b>			<b>TOTAL PROJECTS: 2</b>		<b>COUNTY TOTAL</b>	<b>\$4,489,250</b>	
<b>ADVANCED TOTAL</b>	<b>\$0</b>	<b>FEDERAL TOTAL</b>	<b>\$4,379,250</b>	<b>STATE TOTAL</b>	<b>\$0</b>	<b>OTHER TOTAL</b>	<b>\$110,000</b>
21310(04)	STP-147C(087)CO	RESURFACE				ADVANCED FED	
COUNTY: MAJOR		COUNTY ROAD(MC 47-42C) BEGINNING @ US281 APPROX. 2.0 MILES SOUTH OF				FEDERAL	\$440,000
DIV. 6	CO RD 4 MILES	CHESTER AND EXTENDING EAST				STATE	\$0
						OTHER	\$110,000
						TOTAL	\$550,000
PROPOSED BID OPENING YEAR: 2007							
10067(08)	NHY-019N(073)	GRADE, DRAIN & SURFACE				ADVANCED FED	
COUNTY: MAJOR		SH-15/US-412 FR WOODWARD C/L EXT. EAST.			(4 LANE)	FEDERAL	\$3,939,250
DIV. 6	US412 2.038 MILES	CORRIDOR RTE SMC 80/20				STATE	\$0
						OTHER	\$0
						TOTAL	\$3,939,250
PROPOSED BID OPENING YEAR: 2007							

**OKLAHOMA DEPARTMENT OF TRANSPORTATION  
CONSTRUCTION PROGRAM - FEDERAL FISCAL YEAR 2007**

<b>COUNTY: MARSHALL</b>			<b>TOTAL PROJECTS: 1</b>	<b>COUNTY TOTAL \$6,055,735</b>	
<b>ADVANCED TOTAL \$0</b>			<b>FEDERAL TOTAL \$6,055,735</b>	<b>STATE TOTAL \$0</b>	<b>OTHER TOTAL \$0</b>
17406(11)	NHY-022N(040)		GRADE, DRAIN & SURFACE		ADVANCED FED
COUNTY: MARSHALL			US-70 FROM 9.1 MI EAST OF CARTER C/L EAST 1.6 MILE IN OKLAND TO SH 199		FEDERAL \$6,055,735
DIV. 2	US070	1.6 MILES	(5 LANE & C&G)	SMC 80/20	STATE \$0
					OTHER \$0
PROPOSED BID OPENING YEAR: 2007					TOTAL \$6,055,735
<b>COUNTY: MUSKOGEE</b>			<b>TOTAL PROJECTS: 3</b>	<b>COUNTY TOTAL \$17,148,139</b>	
<b>ADVANCED TOTAL \$0</b>			<b>FEDERAL TOTAL \$17,148,139</b>	<b>STATE TOTAL \$0</b>	<b>OTHER TOTAL \$0</b>
14994(10)	STPY-151C(004)		GRADE, DRAINING & BRIDGE		ADVANCED FED
COUNTY: MUSKOGEE			US-64 FR 11.3 MILE SOUTH OF JCT SH-165, EXT SOUTH 1.8 MILE (5 LANE)		FEDERAL \$7,650,359
DIV. 1	US064	1.837 MILES	(INCLUDES DIRTY CR & O'FLOW)	SMC 80/20	STATE \$0
					OTHER \$0
PROPOSED BID OPENING YEAR: 2007					TOTAL \$7,650,359
20142(04)	BRFY-151C(104)		BRIDGE & APPROACHES		ADVANCED FED
COUNTY: MUSKOGEE			US-64 OVER ASH CREEK, SOUTH OF HASKEL		FEDERAL \$3,240,000
DIV. 1	US064	0.04 MILES		SMC=80/20	STATE \$0
					OTHER \$0
PROPOSED BID OPENING YEAR: 2007					TOTAL \$3,240,000
20238(04)	IMY-0040-6(334)276		RESURFACE		ADVANCED FED
COUNTY: MUSKOGEE			I-40: FROM MILEPOST 276.5 TO 283.11 (WESTBOUND ONLY)		FEDERAL \$6,257,780
DIV. 1	IS040	6.61 MILES	(H-15)	SMC=90/10	STATE \$0
					OTHER \$0
PROPOSED BID OPENING YEAR: 2007					TOTAL \$6,257,780

**OKLAHOMA DEPARTMENT OF TRANSPORTATION  
CONSTRUCTION PROGRAM - FEDERAL FISCAL YEAR 2007**

<b>COUNTY: NOBLE</b>		<b>TOTAL PROJECTS: 3</b>			<b>COUNTY TOTAL \$13,710,140</b>	
<b>ADVANCED TOTAL \$0</b>		<b>FEDERAL TOTAL \$13,710,140</b>	<b>STATE TOTAL \$0</b>		<b>OTHER TOTAL \$0</b>	
20284(04)	IMY-0035-4(199)197	RESURFACE			ADVANCED FED	
COUNTY: NOBLE		I-35: FROM MILE MARKER 197 TO 203		(9" DOWEL JOINT	FEDERAL	\$8,960,140
DIV. 4	IS035 6 MILES	CONCRETE PAVEMENT)	SMC=90/10		STATE	\$0
					OTHER	\$0
PROPOSED BID OPENING YEAR: 2007					TOTAL	\$8,960,140
20865(04)	BRFY-152B(054)	BRIDGE & APPROACHES			ADVANCED FED	
COUNTY: NOBLE		US-177 AT BLACK BEAR CREEK & O'FLOW, 2.1 & 2.3 MI NORTH OF US-64			FEDERAL	\$3,750,000
DIV. 4	US177 0.3 MILES				STATE	\$0
					OTHER	\$0
PROPOSED BID OPENING YEAR: 2007					TOTAL	\$3,750,000
20974(04)	J2-0974(005)	BRIDGE PAINTING			ADVANCED FED	
COUNTY: NOBLE		DIVISION 4 PAINT AND JOINT PROJECTS			FEDERAL	\$1,000,000
DIV. 4	0 MILES				STATE	\$0
					OTHER	\$0
PROPOSED BID OPENING YEAR: 2007					TOTAL	\$1,000,000
<b>COUNTY: OKFUSKEE</b>		<b>TOTAL PROJECTS: 8</b>			<b>COUNTY TOTAL \$4,167,020</b>	
<b>ADVANCED TOTAL \$0</b>		<b>FEDERAL TOTAL \$3,894,600</b>	<b>STATE TOTAL \$0</b>		<b>OTHER TOTAL \$272,420</b>	
20574(04)	BRO-154D(061)CO	BRIDGE AND APPROACHES			ADVANCED FED	
COUNTY: OKFUSKEE		COUNTY BRIDGE OVER SAND CREEK, 2.5 MILES WEST AND 2.9MILES NORTH			FEDERAL	\$294,120
DIV. 3	COBRGE 0.25 MILES	OF BEARDEN			STATE	\$0
					OTHER	\$179,880
PROPOSED BID OPENING YEAR: 2007					TOTAL	\$474,000
21357(04)	BRO-154D(069)CO	BRIDGE AND APPROACHES			ADVANCED FED	
COUNTY: OKFUSKEE		CO BR @ A TRIBUTARY OF FLAT ROCK CR, 3.0 MI EAST & 1.0 MI SOUTH OF			FEDERAL	\$144,000
DIV. 3	COBRGE 0.2 MILES	OKEMAH			STATE	\$0
					OTHER	\$36,000
PROPOSED BID OPENING YEAR: 2007					TOTAL	\$180,000

**OKLAHOMA DEPARTMENT OF TRANSPORTATION  
CONSTRUCTION PROGRAM - FEDERAL FISCAL YEAR 2007**

21358(04)	BRO-154D(070)CO	BRIDGE AND APPROACHES	ADVANCED FED	
COUNTY: OKFUSKEE		CO BR @ SALT CR, 3.3 MI NORTH & 5.5 MI EAST OF WELEETKA	FEDERAL	\$226,160
DIV. 3	COBRGE 0.2 MILES		STATE	\$0
			OTHER	\$56,540
PROPOSED BID OPENING YEAR: 2007			TOTAL	\$282,700
19442(04)	BHFY-NBIP(223)	BRIDGE PAINTING	ADVANCED FED	
COUNTY: OKFUSKEE		SH-84: OVER NORTH CANADIAN RIVER, 1.7 MILES NORTH OF HUGHES COUNTY	FEDERAL	\$272,410
DIV. 3	SH084 0.1 MILES	LINE	STATE	\$0
		SMC=80/20	OTHER	\$0
PROPOSED BID OPENING YEAR: 2007			TOTAL	\$272,410
19442(05)	BHFY-154C(044)	JOINT SEAL/REPAIR	ADVANCED FED	
COUNTY: OKFUSKEE		SH-84: OVER NORTH CANADIAN RIVER, 1.7 MILES NORTH OF HUGHES COUNTY	FEDERAL	\$137,400
DIV. 3	SH084 0.1 MILES	LINE	STATE	\$0
		SMC=80/20	OTHER	\$0
PROPOSED BID OPENING YEAR: 2007			TOTAL	\$137,400
20269(05)	BRFY-154C(051)RW	RIGHT OF WAY	ADVANCED FED	
COUNTY: OKFUSKEE		SH-48: OVER DEEP FORK OF NORTH CANADIAN RIVER, 10.8 MILES NORTH OF	FEDERAL	\$115,930
DIV. 3	SH048 0.05 MILES	JCT US-62 RW FOR 20269(04)	STATE	\$0
		SMC=80/20	OTHER	\$0
PROPOSED BID OPENING YEAR: 2007			TOTAL	\$115,930
20269(06)	BRFY-154C(052)UT	UTILITIES	ADVANCED FED	
COUNTY: OKFUSKEE		SH-48: OVER DEEP FORK OF NORTH CANADIAN RIVER, 10.8 MILES NORTH OF	FEDERAL	\$115,930
DIV. 3	SH048 0.05 MILES	JCT US-62 UT FOR 20269(04)	STATE	\$0
		SMC=80/20	OTHER	\$0
PROPOSED BID OPENING YEAR: 2007			TOTAL	\$115,930
20277(04)	IMY-0040-5(373)231	RESURFACE	ADVANCED FED	
COUNTY: OKFUSKEE		I-40: FROM US-75, EXTEND EAST TO OKMULGEE COUNTY LINE	FEDERAL	\$2,588,650
DIV. 3	IS040 2 MILES	& UNBOND CONC OVERLAY)	STATE	\$0
		SMC=90/10	OTHER	\$0
PROPOSED BID OPENING YEAR: 2007			TOTAL	\$2,588,650

**OKLAHOMA DEPARTMENT OF TRANSPORTATION  
CONSTRUCTION PROGRAM - FEDERAL FISCAL YEAR 2007**

<b>COUNTY: OKLAHOMA</b>		<b>TOTAL PROJECTS: 5</b>		<b>COUNTY TOTAL \$66,067,758</b>	
<b>ADVANCED TOTAL \$0</b>		<b>FEDERAL TOTAL \$65,887,578</b>		<b>STATE TOTAL \$0</b>	
				<b>OTHER TOTAL \$180,180</b>	
11767(22)	PL-0045(033)PL	METRO PLANNING		ADVANCED FED	
COUNTY: OKLAHOMA		SFY 2008 (JULY 1, 2007 -JUNE 30, 2008)	METRO PLANNINGOKLAHOMA CITY	FEDERAL	\$720,720
DIV. 4	PLAN 0 MILES	URBANIZED AREA		STATE	\$0
				OTHER	\$180,180
				TOTAL	\$900,900
PROPOSED BID OPENING YEAR: 2007					
16858(04)	IMG-0044-1(044)114 TR	SIGNING		ADVANCED FED	
COUNTY: OKLAHOMA		TEN OVERHEAD SIGN STRUCTURES WITH CHANGEABLE MESSAGE SIGNS ON		FEDERAL	\$1,300,000
DIV. 4	IS044 0 MILES	INTERSTATE SYSTEM IN OKC.		STATE	\$0
				OTHER	\$0
				TOTAL	\$1,300,000
PROPOSED BID OPENING YEAR: 2007					
08400(08)	IMY-0040-4(395)140	SAFETY IMPROVEMENT		ADVANCED FED	
COUNTY: OKLAHOMA		I-40: FROM MORGAN ROAD, EXTEND EAST 4.0 MILES TO MACARTHUR AVE		FEDERAL	\$6,753,000
DIV. 4	IS040 4 MILES	(MEDIAN BARRIER & STORM SEWER)	SMC=90/10	STATE	\$0
				OTHER	\$0
				TOTAL	\$6,753,000
PROPOSED BID OPENING YEAR: 2007					
09033(06)	IMY-0044-1(057)127	INTERCHANGE		ADVANCED FED	
COUNTY: OKLAHOMA		I-44/235: SB US-77 & NB I-235 TO WB I-44 & EB I-44 TO SB I-235 & NB US-77		FEDERAL	\$33,786,358
DIV. 4	IS044 1 MILES	(SEGMENT 2A, 2B, 3 & 5)	(H-99) SMC=90/10	STATE	\$0
				OTHER	\$0
				TOTAL	\$33,786,358
PROPOSED BID OPENING YEAR: 2007					
17271(04)	NHY-024N(004)	INTERCHANGE		ADVANCED FED	
COUNTY: OKLAHOMA		US 77 (BROADWAY EXTENSION) AT MEMORIAL ROAD INTERCHANGE. (EA		FEDERAL	\$23,327,500
DIV. 4	US077 0.378 MILES	10-15-1997)	(H-99)	STATE	\$0
				OTHER	\$0
				TOTAL	\$23,327,500
PROPOSED BID OPENING YEAR: 2007					

**OKLAHOMA DEPARTMENT OF TRANSPORTATION  
CONSTRUCTION PROGRAM - FEDERAL FISCAL YEAR 2007**

<b>COUNTY: OKMULGEE</b>			<b>TOTAL PROJECTS: 3</b>	<b>COUNTY TOTAL \$690,000</b>
<b>ADVANCED TOTAL \$0</b>	<b>FEDERAL TOTAL \$590,000</b>	<b>STATE TOTAL \$0</b>	<b>OTHER TOTAL \$100,000</b>	
21039(04)	BRO-156D(087)CO	BRIDGE AND APPROACHES		ADVANCED FED
COUNTY: OKMULGEE		COUNTY BRIDGE ON EW 89 OVER ADAMS CREEK, 1.1 MILES SOUTH & 0.5 MILES		FEDERAL \$400,000
DIV. 1	COBRGE 0.125 MILES	EAST OF BEGGS		STATE \$0
				OTHER \$100,000
				TOTAL \$500,000
PROPOSED BID OPENING YEAR: 2007				
20903(05)	BRFY-156C(079)RW	RIGHT OF WAY		ADVANCED FED
COUNTY: OKMULGEE		SH-16: OVER TIGER CREEK, 3.0 MILES EAST OF CREEK COUNTY LINE		FEDERAL \$105,000
DIV. 1	SH016 0.02 MILES	RW FOR 20903(04)	SMC=80/20	STATE \$0
				OTHER \$0
				TOTAL \$105,000
PROPOSED BID OPENING YEAR: 2007				
20903(06)	BRFY-156C(080)UT	UTILITIES		ADVANCED FED
COUNTY: OKMULGEE		SH-16: OVER TIGER CREEK, 3.0 MILES EAST OF CREEK COUNTY LINE		FEDERAL \$85,000
DIV. 1	SH016 0.02 MILES	UT FOR 20903(04)	SMC=80/20	STATE \$0
				OTHER \$0
				TOTAL \$85,000
PROPOSED BID OPENING YEAR: 2007				
<b>COUNTY: OSAGE</b>			<b>TOTAL PROJECTS: 4</b>	<b>COUNTY TOTAL \$2,287,800</b>
<b>ADVANCED TOTAL \$0</b>	<b>FEDERAL TOTAL \$2,287,800</b>	<b>STATE TOTAL \$0</b>	<b>OTHER TOTAL \$0</b>	
20288(05)	STPY-157B(047)RW	RIGHT OF WAY		ADVANCED FED
COUNTY: OSAGE		SH-11: FROM BARNSDALL, EXTEND SOUTHEAST APPROX. 2.0 MILES		FEDERAL \$787,850
DIV. 8	SH011 2 MILES	RW FOR 20288(04)	SMC=80/20	STATE \$0
				OTHER \$0
				TOTAL \$787,850
PROPOSED BID OPENING YEAR: 2007				
20288(06)	STPY-157B(048)UT	UTILITIES		ADVANCED FED
COUNTY: OSAGE		SH-11: FROM BARNSDALL, EXTEND SOUTHEAST APPROX. 2.0 MILES		FEDERAL \$356,050
DIV. 8	SH011 2 MILES	UT FOR 20288(04)	SMC=80/20	STATE \$0
				OTHER \$0
				TOTAL \$356,050
PROPOSED BID OPENING YEAR: 2007				

**OKLAHOMA DEPARTMENT OF TRANSPORTATION  
CONSTRUCTION PROGRAM - FEDERAL FISCAL YEAR 2007**

20289(05)	NHY-018N(031)RW	RIGHT OF WAY			ADVANCED FED	
COUNTY: OSAGE		US-60: FROM JCT SH-99, EXTEND EAST APPROX. 2.0 MILES		RW	FEDERAL	\$787,850
DIV. 8	US060 2 MILES	FOR 20289(04)	SMC=80/20		STATE	\$0
					OTHER	\$0
PROPOSED BID OPENING YEAR: 2007					TOTAL	\$787,850

20289(06)	NHY-018N(032)UT	UTILITIES			ADVANCED FED	
COUNTY: OSAGE		US-60: FROM JCT SH-99, EXTEND EAST APPROX. 2.0 MILES		UT FOR	FEDERAL	\$356,050
DIV. 8	US060 2 MILES	20289(04)	SMC=80/20		STATE	\$0
					OTHER	\$0
PROPOSED BID OPENING YEAR: 2007					TOTAL	\$356,050

**COUNTY: OTTAWA**

**TOTAL PROJECTS: 3**

**COUNTY TOTAL \$774,187**

**ADVANCED TOTAL \$0**

**FEDERAL TOTAL \$774,187**

**STATE TOTAL \$0**

**OTHER TOTAL \$0**

08932(05)	BRFY-058C(274)RW	RIGHT OF WAY			ADVANCED FED	
COUNTY: OTTAWA		SH 10 AT LITTLE ELM CREEK, APPROX 0.5 MI. E. OF TURNPIKE		R/W	FEDERAL	\$126,251
DIV. 8	SH010 0.039 MILES	FOR 08932(04)	SMC 80/20		STATE	\$0
					OTHER	\$0
PROPOSED BID OPENING YEAR: 2007					TOTAL	\$126,251

10430(05)	BRFY-158C(020)RW	RIGHT OF WAY			ADVANCED FED	
COUNTY: OTTAWA		SH10 AT UNNAMED CR 1.0 MI E OF WILL ROGERS TURNPIKE.			FEDERAL	\$126,251
DIV. 8	SH010 0.208 MILES	R/W FOR 10430(04)	SMC 80/20		STATE	\$0
					OTHER	\$0
PROPOSED BID OPENING YEAR: 2007					TOTAL	\$126,251

12573(05)	STPY-058C(276)RW	RIGHT OF WAY			ADVANCED FED	
COUNTY: OTTAWA		SH 10: FROM MIAMI EAST TO SH 137. (RECONST. TO 4 LANES)			FEDERAL	\$521,685
DIV. 8	SH010 4 MILES	FOR 12573(04)	SMC 80/20	R/W	STATE	\$0
					OTHER	\$0
PROPOSED BID OPENING YEAR: 2007					TOTAL	\$521,685



**OKLAHOMA DEPARTMENT OF TRANSPORTATION  
CONSTRUCTION PROGRAM - FEDERAL FISCAL YEAR 2007**

<b>COUNTY: PAWNEE</b>		<b>TOTAL PROJECTS: 1</b>	<b>COUNTY TOTAL</b>	<b>\$350,000</b>			
<b>ADVANCED TOTAL</b>	<b>\$0</b>	<b>FEDERAL TOTAL</b>	<b>\$280,000</b>	<b>STATE TOTAL</b>	<b>\$0</b>	<b>OTHER TOTAL</b>	<b>\$70,000</b>
21557(04)	BRO-159D(049)CO	BRIDGE AND APPROACHES				ADVANCED FED	
COUNTY: PAWNEE		CO. BR.: BRIDGE AND APPROACHES OVER COAL CREEK, APPROX. 4.1 MI. S. &				FEDERAL	\$280,000
DIV. 8	COBRGE 0.2 MILES	1.8MI. W. OF RALSTON				STATE	\$0
						OTHER	\$70,000
						TOTAL	\$350,000
PROPOSED BID OPENING YEAR: 2007							
<b>COUNTY: PITTSBURG</b>		<b>TOTAL PROJECTS: 3</b>	<b>COUNTY TOTAL</b>	<b>\$11,316,863</b>			
<b>ADVANCED TOTAL</b>	<b>\$0</b>	<b>FEDERAL TOTAL</b>	<b>\$11,272,823</b>	<b>STATE TOTAL</b>	<b>\$0</b>	<b>OTHER TOTAL</b>	<b>\$44,040</b>
21416(04)	BRF-161C(130)CO	BRIDGE AND APPROACHES				ADVANCED FED	
COUNTY: PITTSBURG		CO BR OVER UNNAMED CREEK APPROX. 2.0 MILES NORTH AND 3.7 MILES WEST				FEDERAL	\$176,160
DIV. 2	COBRGE 0.3 MILES	OF QUINTON				STATE	\$0
						OTHER	\$44,040
						TOTAL	\$220,200
PROPOSED BID OPENING YEAR: 2007							
14998(04)	NHY-013N(014)	GRADE, DRAIN & SURFACE				ADVANCED FED	
COUNTY: PITTSBURG		US-69: CONSTRUCT INTERCHANGE @ HERFORD IN MCALESTER				FEDERAL	\$9,636,200
DIV. 2	US069 0.2 MILES	(H-17) SMC 80/20				STATE	\$0
						OTHER	\$0
						TOTAL	\$9,636,200
PROPOSED BID OPENING YEAR: 2007							
14999(05)	NHY-013N(018)RW	RIGHT OF WAY				ADVANCED FED	
COUNTY: PITTSBURG		US-69: CONSTRUCT INTERCHANGE @ COMANCHE IN MCALESTERR/W FOR				FEDERAL	\$1,460,463
DIV. 2	US069 0.2 MILES	14999(04) (H-17) SMC 80/20				STATE	\$0
						OTHER	\$0
						TOTAL	\$1,460,463
PROPOSED BID OPENING YEAR: 2007							

**OKLAHOMA DEPARTMENT OF TRANSPORTATION  
CONSTRUCTION PROGRAM - FEDERAL FISCAL YEAR 2007**

<b>COUNTY: PONTOTOC</b>			<b>TOTAL PROJECTS: 9</b>	<b>COUNTY TOTAL \$2,707,180</b>	
<b>ADVANCED TOTAL \$0</b>			<b>FEDERAL TOTAL \$2,707,180</b>	<b>STATE TOTAL \$0</b>	<b>OTHER TOTAL \$0</b>
15112(04)	BRFY-062B(272)		BRIDGE & APPROACHES		ADVANCED FED
COUNTY: PONTOTOC			SH 19: BRIDGE OVER COON CREEK 3.7 MILES EAST OF GARVIN COUNTY LINE		FEDERAL \$2,383,792
DIV. 3	SH019	0.012 MILES		SMC 80/20	STATE \$0
					OTHER \$0
PROPOSED BID OPENING YEAR: 2007					TOTAL \$2,383,792
18015(04)	NHY-NBIP(185)		BRIDGE PAINTING		ADVANCED FED
COUNTY: PONTOTOC			SH-1: SANDY CREEK DRIVE OVER SH-1, IN ADA		FEDERAL \$38,494
DIV. 3	SH001	0.04 MILES		SMC 80/20	STATE \$0
					OTHER \$0
PROPOSED BID OPENING YEAR: 2007					TOTAL \$38,494
18015(05)	NHY-021N(024)		JOINT SEAL/REPAIR		ADVANCED FED
COUNTY: PONTOTOC			SH-1: SANDY CREEK DRIVE OVER SH-1, IN ADA		FEDERAL \$30,745
DIV. 3	SH001	0.04 MILES		SMC 80/20	STATE \$0
					OTHER \$0
PROPOSED BID OPENING YEAR: 2007					TOTAL \$30,745
18017(04)	NHY-NBIP(188)		BRIDGE PAINTING		ADVANCED FED
COUNTY: PONTOTOC			SH-3: RESEARCH DRIVE OVER SH-3, 1 MI. S.E. OF JCT. SH-3W		FEDERAL \$30,745
DIV. 3	SH003	0.04 MILES		SMC 80/20	STATE \$0
					OTHER \$0
PROPOSED BID OPENING YEAR: 2007					TOTAL \$30,745
18017(05)	NHY-017N(104)		JOINT SEAL/REPAIR		ADVANCED FED
COUNTY: PONTOTOC			SH-3: RESEARCH DRIVE OVER SH-3, 1 MI. S.E. OF JCT. SH-3W		FEDERAL \$30,745
DIV. 3	SH003	0.04 MILES		SMC 80/20	STATE \$0
					OTHER \$0
PROPOSED BID OPENING YEAR: 2007					TOTAL \$30,745
18018(04)	NHY-NBIP(189)		BRIDGE PAINTING		ADVANCED FED
COUNTY: PONTOTOC			SH-3: SH-99 OVER SH-3, 11.75 MILES NORTHWEST OF COAL C/L		FEDERAL \$57,802
DIV. 3	SH003	0.069 MILES		SMC 80/20	STATE \$0
					OTHER \$0
PROPOSED BID OPENING YEAR: 2007					TOTAL \$57,802

**OKLAHOMA DEPARTMENT OF TRANSPORTATION  
CONSTRUCTION PROGRAM - FEDERAL FISCAL YEAR 2007**

18018(05)	NHY-017N(105)	JOINT SEAL/REPAIR	ADVANCED FED
COUNTY: PONTOTOC		SH-3: SH-99 OVER SH-3, 11.75 MILES NORTHWEST OF COAL C/L	FEDERAL \$57,432
DIV. 3	SH003 0.069 MILES	SMC 80/20	STATE \$0
			OTHER \$0
PROPOSED BID OPENING YEAR: 2007			TOTAL \$57,432

19483(04)	BRFY-NBIP(264)	BRIDGE PAINTING	ADVANCED FED
COUNTY: PONTOTOC		SH-99: OVER CLEAR BOGGY CREEK, 2.3 MILES SOUTH OF JCT SH-3	FEDERAL \$49,281
DIV. 3	SH099 0.02 MILES	(H-25) SMC=80/20	STATE \$0
			OTHER \$0
PROPOSED BID OPENING YEAR: 2007			TOTAL \$49,281

19483(05)	BRFY-162B(083)	JOINT SEAL/REPAIR	ADVANCED FED
COUNTY: PONTOTOC		SH-99: OVER CLEAR BOGGY CREEK, 2.3 MILES SOUTH OF JCT SH-3	FEDERAL \$28,144
DIV. 3	SH099 0.02 MILES	(H-25) SMC=80/20	STATE \$0
			OTHER \$0
PROPOSED BID OPENING YEAR: 2007			TOTAL \$28,144

**COUNTY: POTTAWATOMIE**

**TOTAL PROJECTS: 5**

**COUNTY TOTAL \$11,032,887**

**ADVANCED TOTAL \$0**

**FEDERAL TOTAL \$8,032,887**

**STATE TOTAL \$0**

**OTHER TOTAL \$3,000,000**

05859(10)	STPY-063C(372)	GRADE, DRAINING & BRIDGE	ADVANCED FED
COUNTY: POTTAWATOMIE		SH-18 BEG @ SEC. LINE EW-108 & EXT NORTH TO POTTAWATOMIE/LINCOLN	FEDERAL \$1,700,000
DIV. 3	SH018 1.03 MILES	C/L(4 LANES) FOR POSSIBLE RR INVOLVEMENT SEE PC 13 (H-28)	STATE \$0
			OTHER \$0
PROPOSED BID OPENING YEAR: 2007			TOTAL \$1,700,000

13020(08)	NHY-012N(088)	GRADE, DRAIN & SURFACE	ADVANCED FED
COUNTY: POTTAWATOMIE		SH 99: FROM 3 MILES NORTH OF I-40 EXTENDING NORTH	FEDERAL \$4,500,000
DIV. 3	SH099 3 MILES	POTTAWATOMIE & LINCOLN CO)	STATE \$0
			OTHER \$0
PROPOSED BID OPENING YEAR: 2007			TOTAL \$4,500,000

21002(04)	BRIY-0040-5(387)180	BRIDGE & APPROACHES	ADVANCED FED
COUNTY: POTTAWATOMIE		I-40 OVER NORTH CANADIAN OVERFLOW, 6.1 MILES EAST OF OKLAHOMA	FEDERAL \$1,400,000
DIV. 3	IS040 0.08 MILES	COUNTY LINE EAST & WEST BOUND, \$3,000,000 IRR/BIA funding,	STATE \$0
		SMC=90/10	OTHER \$3,000,000
PROPOSED BID OPENING YEAR: 2007			TOTAL \$4,400,000

**OKLAHOMA DEPARTMENT OF TRANSPORTATION  
CONSTRUCTION PROGRAM - FEDERAL FISCAL YEAR 2007**

21004(05)	STPY-163C(141)RW	RIGHT OF WAY			ADVANCED FED	
COUNTY: POTTAWATOMIE		SH-59B: FROM US-177, EXTEND WEST TO MACOMB		RW FOR	FEDERAL	\$238,313
DIV. 3	SH059B 4.3 MILES	21004(04)	SMC=80/20		STATE	\$0
					OTHER	\$0
PROPOSED BID OPENING YEAR: 2007					TOTAL	\$238,313

21004(06)	STPY-163C(142)UT	UTILITIES			ADVANCED FED	
COUNTY: POTTAWATOMIE		SH-59B: FROM US-177, EXTEND WEST TO MACOMB		UT FOR	FEDERAL	\$194,574
DIV. 3	SH059B 4.3 MILES	21004(04)	SMC=80/20		STATE	\$0
					OTHER	\$0
PROPOSED BID OPENING YEAR: 2007					TOTAL	\$194,574

<b>COUNTY: PUSHMATAHA</b>	<b>TOTAL PROJECTS: 1</b>	<b>COUNTY TOTAL</b>	<b>\$1,000,000</b>
<b>ADVANCED TOTAL \$0</b>	<b>FEDERAL TOTAL \$1,000,000</b>	<b>STATE TOTAL \$0</b>	<b>OTHER TOTAL \$0</b>

20917(04)	J2-0917(004)	JOINT SEAL/REPAIR			ADVANCED FED	
COUNTY: PUSHMATAHA		DIVISION 2 BRIDGE MAINTENANCE			FEDERAL	\$1,000,000
DIV. 2	0 MILES				STATE	\$0
					OTHER	\$0
PROPOSED BID OPENING YEAR: 2007					TOTAL	\$1,000,000

<b>COUNTY: ROGER MILLS</b>	<b>TOTAL PROJECTS: 1</b>	<b>COUNTY TOTAL</b>	<b>\$600,000</b>
<b>ADVANCED TOTAL \$0</b>	<b>FEDERAL TOTAL \$480,000</b>	<b>STATE TOTAL \$0</b>	<b>OTHER TOTAL \$120,000</b>

21648(04)	STP-165C(055)CO	RESURFACE			ADVANCED FED	
COUNTY: ROGER MILLS		RESURFACE E 104 BEGINNING 7.0 MILES SOUTH OF CHEYENNE, EXTENDING			FEDERAL	\$480,000
DIV. 5	CO RD 3.5 MILES	3.5 MI. W.			STATE	\$0
					OTHER	\$120,000
PROPOSED BID OPENING YEAR: 2007					TOTAL	\$600,000

**OKLAHOMA DEPARTMENT OF TRANSPORTATION  
CONSTRUCTION PROGRAM - FEDERAL FISCAL YEAR 2007**

<b>COUNTY: ROGERS</b>		<b>TOTAL PROJECTS: 14</b>		<b>COUNTY TOTAL \$44,536,908</b>	
<b>ADVANCED TOTAL \$0</b>		<b>FEDERAL TOTAL \$44,536,908</b>		<b>STATE TOTAL \$0</b>	
				<b>OTHER TOTAL \$0</b>	
09488(04)	NHY-030N(011)	GRADE, DRAIN & SURFACE		ADVANCED FED	
COUNTY: ROGERS		US 169 FROM TALALA, NORTH TO NOWATA C/L. (C-2) (H-9)		FEDERAL	\$11,259,160
DIV. 8	US169 5 MILES	(RECONST 2 LANE FACILITY)	CORRIDOR RTE SMC 80/20	STATE	\$0
				OTHER	\$0
PROPOSED BID OPENING YEAR: 2007				TOTAL	\$11,259,160
13400(04)	BRFY-066C(305)	BRIDGE & APPROACHES		ADVANCED FED	
COUNTY: ROGERS		SH 66: BRIDGE AT MOSSEY CREEK AND UNNAMED CREEK S.W. OF		FEDERAL	\$2,218,637
DIV. 8	SH066 0.331 MILES	CLAREMORE	SMC 80/20	STATE	\$0
				OTHER	\$0
PROPOSED BID OPENING YEAR: 2007				TOTAL	\$2,218,637
18695(07)	STPY-166B(063)UT	UTILITIES		ADVANCED FED	
COUNTY: ROGERS		SH-20: CLAREMORE BYPASS ON NEW ALIGNMENT FROM INTERCHANGE AT		FEDERAL	\$647,163
DIV. 8	SH020 1.04 MILES	SH-66 TO I-44 (UT FOR 18695(04)) (4 LANE)		STATE	\$0
				OTHER	\$0
PROPOSED BID OPENING YEAR: 2007				TOTAL	\$647,163
18696(06)	STPY-166B(066)RW	RIGHT OF WAY		ADVANCED FED	
COUNTY: ROGERS		SH 20: INTERCHANGE AT CLAREMORE BYPASS (NEW ALIGNMENT FOR SH-20)		FEDERAL	\$360,160
DIV. 8	SH020 0.55 MILES	AND SH-66 (RW FOR 18696(04)) (4 LANE)		STATE	\$0
				OTHER	\$0
PROPOSED BID OPENING YEAR: 2007				TOTAL	\$360,160
18696(07)	STPY-166B(067)UT	UTILITIES		ADVANCED FED	
COUNTY: ROGERS		SH 20: INTERCHANGE AT CLAREMORE BYPASS (NEW ALIGNMENT FOR SH-20)		FEDERAL	\$377,718
DIV. 8	SH020 0.55 MILES	AND SH-66 (UT FOR 18696(04)) (4 LANE)		STATE	\$0
				OTHER	\$0
PROPOSED BID OPENING YEAR: 2007				TOTAL	\$377,718
18887(05)	STPY-166C(072)	SAFETY IMPROVEMENT		ADVANCED FED	
COUNTY: ROGERS		ROADWAY IMPROVEMENTS ON SH-88 FROM EW-55 TO EW-51		FEDERAL	\$3,000,000
DIV. 8	SH088 4.6 MILES	SMC=80/20		STATE	\$0
				OTHER	\$0
PROPOSED BID OPENING YEAR: 2007				TOTAL	\$3,000,000

**OKLAHOMA DEPARTMENT OF TRANSPORTATION  
CONSTRUCTION PROGRAM - FEDERAL FISCAL YEAR 2007**

18888(05)	STPY-166C(077)RW	RIGHT OF WAY	ADVANCED FED
COUNTY: ROGERS		SH-88 FROM 8.1 MI NORTHWEST OF US-412 INTO CLAREMORERW FOR	FEDERAL \$3,757,471
DIV. 8	SH088 3.56 MILES	18888(04)	STATE \$0
			OTHER \$0
PROPOSED BID OPENING YEAR: 2007			TOTAL \$3,757,471
18888(06)	STPY-166C(078)UT	UTILITIES	ADVANCED FED
COUNTY: ROGERS		SH-88 FROM 8.1 MI NORTHWEST OF US-412 INTO CLAREMOREUT FOR 18888(04)	FEDERAL \$211,000
DIV. 8	SH088 3.56 MILES		STATE \$0
			OTHER \$0
PROPOSED BID OPENING YEAR: 2007			TOTAL \$211,000
18888(08)	STPY-166B(107)RW	RIGHT OF WAY	ADVANCED FED
COUNTY: ROGERS		SH-88 FROM WILL ROGERS MEMORIAL EXTEND SOUTH 1.2 MILES TO SH-20	FEDERAL \$18,500,000
DIV. 8	SH088 1.08 MILES	BYPASSRW FOR 18888(07) (PROPOSED NEW ALIGNMENT)	STATE \$0
		SMC=80/20	OTHER \$0
PROPOSED BID OPENING YEAR: 2007			TOTAL \$18,500,000
18888(09)	STPY-166B(108)UT	UTILITIES	ADVANCED FED
COUNTY: ROGERS		SH-88 FROM WILL ROGERS MEMORIAL EXTEND SOUTH 1.2 MILES TO SH-20	FEDERAL \$800,000
DIV. 8	SH088 1.08 MILES	BYPASSUT FOR 18888(07) (PROPOSED NEW ALIGNMENT)	STATE \$0
		SMC=80/20	OTHER \$0
PROPOSED BID OPENING YEAR: 2007			TOTAL \$800,000
19470(04)	BRFY-NBIP(251)	BRIDGE PAINTING	ADVANCED FED
COUNTY: ROGERS		SH-20: OVER VERDIGRIS RIVER, 6.9 MILES EAST OF THE TULSA COUNTY LINE	FEDERAL \$443,672
DIV. 8	SH020 0.118 MILES	(S-34) SMC=80/20	STATE \$0
			OTHER \$0
PROPOSED BID OPENING YEAR: 2007			TOTAL \$443,672
19470(05)	BRFY-166B(086)	JOINT SEAL/REPAIR	ADVANCED FED
COUNTY: ROGERS		SH-20: OVER VERDIGRIS RIVER, 6.9 MILES EAST OF THE TULSA COUNTY LINE	FEDERAL \$500,000
DIV. 8	SH020 0.118 MILES	(H-34) SMC=80/20	STATE \$0
			OTHER \$0
PROPOSED BID OPENING YEAR: 2007			TOTAL \$500,000

**OKLAHOMA DEPARTMENT OF TRANSPORTATION  
CONSTRUCTION PROGRAM - FEDERAL FISCAL YEAR 2007**

20290(05)	NHIY-0044-2(420)239 RW	RIGHT OF WAY		ADVANCED FED
COUNTY: ROGERS		I-44: 193RD STREET INTERCHANGE (SH-167)	RW FOR	FEDERAL \$1,368,383
DIV. 8	IS044 0.05 MILES	20290(04) IM=67% NH=33% SMC=90/10		STATE \$0
				OTHER \$0
PROPOSED BID OPENING YEAR: 2007				TOTAL \$1,368,383

20290(06)	NHIY-0044-2(421)239 UT	UTILITIES		ADVANCED FED
COUNTY: ROGERS		I-44: 193RD STREET INTERCHANGE (SH-167)	UT FOR	FEDERAL \$1,093,544
DIV. 8	IS044 0.05 MILES	20290(04) SMC=80/20		STATE \$0
				OTHER \$0
PROPOSED BID OPENING YEAR: 2007				TOTAL \$1,093,544

**COUNTY: SEMINOLE TOTAL PROJECTS: 10 COUNTY TOTAL \$23,633,458**

**ADVANCED TOTAL \$0 FEDERAL TOTAL \$23,633,458 STATE TOTAL \$0 OTHER TOTAL \$0**

10166(10)	NHY-012N(016)	GRADE, DRAIN & SURFACE		ADVANCED FED
COUNTY: SEMINOLE		SH 99 FROM 0.5 MILE SOUTH OF I-40 SOUTH 4.5 MILES	CORRIDOR RTE	FEDERAL \$5,258,314
DIV. 3	SH099 4.5 MILES	(RESURFACE EXISTING LANES & SURFACE NEW LANES) SMC 80/20		STATE \$0
				OTHER \$0
PROPOSED BID OPENING YEAR: 2007				TOTAL \$5,258,314

10208(05)	BRFY-167C(027)RW	RIGHT OF WAY		ADVANCED FED
COUNTY: SEMINOLE		SH 9A AT BRUNO CREEK & SALT CREEK, APPROX 3.4 MIS SOUTH OF MAUD		FEDERAL \$208,968
DIV. 3	SH009A 0.21 MILES	R/W FOR 10208(04) SMC 80/20		STATE \$0
				OTHER \$0
PROPOSED BID OPENING YEAR: 2007				TOTAL \$208,968

10208(06)	BRFY-167C(028)UT	UTILITIES		ADVANCED FED
COUNTY: SEMINOLE		SH 9A AT BRUNO CREEK & SALT CREEK, APPROX 3.4 MIS SOUTH OF MAUD		FEDERAL \$190,033
DIV. 3	SH009A 0.21 MILES	UT FOR 10208(04) SMC 80/20		STATE \$0
				OTHER \$0
PROPOSED BID OPENING YEAR: 2007				TOTAL \$190,033

12314(05)	BRFY-167C(029)RW	RIGHT OF WAY		ADVANCED FED
COUNTY: SEMINOLE		SH 99A: UNNAMED CREEK, 6.7 MIS EAST OF POTTAWATOMIE COUNTY LINE.		FEDERAL \$144,486
DIV. 3	SH099A 0.198 MILES	R/W FOR 12314(04) SMC 80/20		STATE \$0
				OTHER \$0
PROPOSED BID OPENING YEAR: 2007				TOTAL \$144,486

**OKLAHOMA DEPARTMENT OF TRANSPORTATION  
CONSTRUCTION PROGRAM - FEDERAL FISCAL YEAR 2007**

12314(06)	BRFY-167C(030)UT	UTILITIES	ADVANCED FED
COUNTY: SEMINOLE		SH 99A: UNNAMED CREEK, 6.7 MIS EAST OF POTTAWATOMIE COUNTY LINE.	FEDERAL \$134,933
DIV. 3	SH099A 0.198 MILES	UT FOR 12314(04) SMC 80/20	STATE \$0
			OTHER \$0
PROPOSED BID OPENING YEAR: 2007			TOTAL \$134,933
13020(04)	NHY-012N(019)	GRADE, DRAIN & SURFACE	ADVANCED FED
COUNTY: SEMINOLE		SH 99: FROM JUST NORTH OF I-40 NORTH APPROX 3 MILES (SEMINOLE,	FEDERAL \$4,500,000
DIV. 3	SH099 3 MILES	POTTAWATOMIE COUNTIES) CORRIDOR RTE SMC 80/20	STATE \$0
			OTHER \$0
PROPOSED BID OPENING YEAR: 2007			TOTAL \$4,500,000
13626(04)	IMY-0040-5(322)205	RESURFACE	ADVANCED FED
COUNTY: SEMINOLE		I-40: BEG. 4 MILES EAST OF SH 99, EXTEND EAST 5 MILES	FEDERAL \$8,500,000
DIV. 3	IS040 5 MILES		STATE \$0
			OTHER \$0
PROPOSED BID OPENING YEAR: 2007			TOTAL \$8,500,000
17974(04)	IMY-NBIP-0(138)000	BRIDGE PAINTING	ADVANCED FED
COUNTY: SEMINOLE		I-40: COUNTY ROAD OVER I-40, 2 MI. E. OF POTTAWATOMIE C/L	FEDERAL \$34,435
DIV. 3	IS040 0.04 MILES	SMC 90/10	STATE \$0
			OTHER \$0
PROPOSED BID OPENING YEAR: 2007			TOTAL \$34,435
17974(05)	IMY-0040-5(353)196	JOINT SEAL/REPAIR	ADVANCED FED
COUNTY: SEMINOLE		I-40: COUNTY ROAD OVER I-40, 2 MI. E. OF POTTAWATOMIE C/L	FEDERAL \$25,089
DIV. 3	IS040 0.04 MILES	SMC 90/10	STATE \$0
			OTHER \$0
PROPOSED BID OPENING YEAR: 2007			TOTAL \$25,089
20292(04)	IMY-0040-5(374)212	BRIDGE & APPROACHES	ADVANCED FED
COUNTY: SEMINOLE		I-40: SH-56 OVER I-40	FEDERAL \$4,637,200
DIV. 3	IS040 0.04 MILES	SMC=90/10	STATE \$0
			OTHER \$0
PROPOSED BID OPENING YEAR: 2007			TOTAL \$4,637,200



**OKLAHOMA DEPARTMENT OF TRANSPORTATION  
CONSTRUCTION PROGRAM - FEDERAL FISCAL YEAR 2007**

<b>COUNTY: SEQUOYAH</b>		<b>TOTAL PROJECTS: 2</b>		<b>COUNTY TOTAL \$8,212,500</b>	
<b>ADVANCED TOTAL \$0</b>		<b>FEDERAL TOTAL \$8,210,000</b>	<b>STATE TOTAL \$0</b>	<b>OTHER TOTAL \$2,500</b>	
11770(21)	PL-0202(084)FL	METRO PLANNING		ADVANCED FED	
COUNTY: SEQUOYAH		SFY 2008 (JULY 1, 2007 -JUNE 30, 2008)	FORT SMITH URBANIZED AREA	FEDERAL	\$10,000
DIV. 1	PLAN 0 MILES			STATE	\$0
				OTHER	\$2,500
				TOTAL	\$12,500
PROPOSED BID OPENING YEAR: 2007					
17670(05)	STPY-168A(040)	SURFACE		ADVANCED FED	
COUNTY: SEQUOYAH		US 59: FROM 2.7 MI. SOUTH OF I-40, EXT. SOUTH 3.0 MI (2 MI. 4 LANES NEW		FEDERAL	\$8,200,000
DIV. 1	US059 3 MILES	ALIGN. & 1.0 MI. PARALLEL LANES)	(S-7) SMC 80/20	STATE	\$0
				OTHER	\$0
				TOTAL	\$8,200,000
PROPOSED BID OPENING YEAR: 2007					
<b>COUNTY: STEPHENS</b>		<b>TOTAL PROJECTS: 1</b>		<b>COUNTY TOTAL \$749,863</b>	
<b>ADVANCED TOTAL \$0</b>		<b>FEDERAL TOTAL \$749,863</b>	<b>STATE TOTAL \$0</b>	<b>OTHER TOTAL \$0</b>	
20966(04)	J2-0966(004)	BRIDGE REPAIR		ADVANCED FED	
COUNTY: STEPHENS		DIVISION 7 BRIDGE REPAIR		FEDERAL	\$749,863
DIV. 7	0 MILES			STATE	\$0
				OTHER	\$0
				TOTAL	\$749,863
PROPOSED BID OPENING YEAR: 2007					
<b>COUNTY: TEXAS</b>		<b>TOTAL PROJECTS: 2</b>		<b>COUNTY TOTAL \$1,600,000</b>	
<b>ADVANCED TOTAL \$0</b>		<b>FEDERAL TOTAL \$1,600,000</b>	<b>STATE TOTAL \$0</b>	<b>OTHER TOTAL \$0</b>	
14971(09)	NHY-008N(011)UT	UTILITIES		ADVANCED FED	
COUNTY: TEXAS		US-54 FR APPROX 5.0 MI NORTH OF OPTIMA EXT NORTH TO 1.25 MI SOUTH OF		FEDERAL	\$1,000,000
DIV. 6	US054 4.75 MILES	US-64 IN HOOKER (4 LANE) UT FOR 14971(05) CORRIDOR RTE	SMC 80/20	STATE	\$0
				OTHER	\$0
				TOTAL	\$1,000,000
PROPOSED BID OPENING YEAR: 2007					

**OKLAHOMA DEPARTMENT OF TRANSPORTATION  
CONSTRUCTION PROGRAM - FEDERAL FISCAL YEAR 2007**

20839(06)	NHY-008N(052)UT	UTILITIES			ADVANCED FED
COUNTY: TEXAS		US-54 FROM 1.25 MI SOUTH OF US-64 IN HOOKER, NORTH 1.75 MI		UT	FEDERAL \$600,000
DIV. 6	US054 1.75 MILES	FOR 20839(04)			STATE \$0
					OTHER \$0
PROPOSED BID OPENING YEAR: 2007					TOTAL \$600,000

**COUNTY: TULSA** **TOTAL PROJECTS: 4** **COUNTY TOTAL \$27,842,494**

**ADVANCED TOTAL \$0** **FEDERAL TOTAL \$27,714,532** **STATE TOTAL \$0** **OTHER TOTAL \$127,962**

11768(22)	PL-0060(032)PL	METRO PLANNING			ADVANCED FED
COUNTY: TULSA		SFY 2008 (JULY 1, 2007 -JUNE 30, 2008) METRO PLANNINGTULSA URBANIZED			FEDERAL \$511,849
DIV. 8	PLAN 0 MILES	AREA			STATE \$0
					OTHER \$127,962
PROPOSED BID OPENING YEAR: 2007					TOTAL \$639,811

06374(52)	IMY-0044-2(404)227 UT	UTILITIES			ADVANCED FED
COUNTY: TULSA		I-44: AT HARVARD AVENUE (RECONSTRUCT TO 6 LANES)		UT FOR	FEDERAL \$5,600,000
DIV. 8	IS044 1.1 MILES	06374(50) ?? NH ??			STATE \$0
					OTHER \$0
PROPOSED BID OPENING YEAR: 2007					TOTAL \$5,600,000

06374(60)	IMY-0044-2(432)227 RW	RIGHT OF WAY			ADVANCED FED
COUNTY: TULSA		I-44: AT HARVARD AVENUE (RECONSTRUCT TO 6 LANES)		RW	FEDERAL \$15,502,683
DIV. 8	IS044 1.1 MILES	FOR 06374(50) ** PARTIAL BUY - PHASE IV **			STATE \$0
					OTHER \$0
PROPOSED BID OPENING YEAR: 2007					TOTAL \$15,502,683

17387(04)	NHY-014N(019)	INTERCHANGE			ADVANCED FED
COUNTY: TULSA		INTERCHANGE AT US 75 & 111TH STREET SOUTH IN JENKS.			FEDERAL \$6,100,000
DIV. 8	US075 0.75 MILES	S-35 SMC 80/20			STATE \$0
					OTHER \$0
PROPOSED BID OPENING YEAR: 2007					TOTAL \$6,100,000



**OKLAHOMA DEPARTMENT OF TRANSPORTATION  
CONSTRUCTION PROGRAM - FEDERAL FISCAL YEAR 2007**

17458(22)	STPG-176B(077)	CROSSING IMPR. & R/R SIGNALS	ADVANCED FED
COUNTY: WOODS		US 281: RAILROAD CROSSING, SURFACE AND SIGNALS, HOPETON S. TO	FEDERAL \$225,000
DIV. 6	US281 0.1 MILES	SH-45FOR 17458-10	STATE \$0
			OTHER \$0
PROPOSED BID OPENING YEAR: 2007			TOTAL \$225,000

20949(05)	BRFY-176B(070)RW	RIGHT OF WAY	ADVANCED FED
COUNTY: WOODS		US-64 OVER SAND CREEK, 6.3 MILES EAST OF HARPER COUNTY LINE	FEDERAL \$273,175
DIV. 6	US064 0.06 MILES	RW FOR 20949(04) SMC=80/20	STATE \$0
			OTHER \$0
PROPOSED BID OPENING YEAR: 2007			TOTAL \$273,175

20950(05)	BRFY-176B(073)RW	RIGHT OF WAY	ADVANCED FED
COUNTY: WOODS		US-64 OVER WEST MOCCASIN CREEK, 8.1 MILES EAST OF HARPER COUNTY	FEDERAL \$273,175
DIV. 6	US064 0.03 MILES	LINE RW FOR 20950(04) SMC=80/20	STATE \$0
			OTHER \$0
PROPOSED BID OPENING YEAR: 2007			TOTAL \$273,175

**COUNTY: WOODWARD TOTAL PROJECTS: 1 COUNTY TOTAL \$2,115,750**

**ADVANCED TOTAL \$0 FEDERAL TOTAL \$2,115,750 STATE TOTAL \$0 OTHER TOTAL \$0**

17457(49)	NHY-017N(117)	GRADE, DRAIN & SURFACE	ADVANCED FED
COUNTY: WOODWARD		SH 3 FROM 5.0 MI SE OF WOODWARD, SE 5.0 MI TO THE SH 50 JCT	FEDERAL \$2,115,750
DIV. 6	US183 5 MILES	(RECONSTRCT EXISTING LANES)	STATE \$0
			OTHER \$0
PROPOSED BID OPENING YEAR: 2007			TOTAL \$2,115,750

**COUNTY: STATEWIDE TOTAL PROJECTS: 21 COUNTY TOTAL \$97,330,991**

**ADVANCED TOTAL \$0 FEDERAL TOTAL \$97,330,991 STATE TOTAL \$0 OTHER TOTAL \$0**

01946(49)	SPRY-0010(043)PL	PLANNING	ADVANCED FED
COUNTY: STATEWIDE		STATEWIDE PLANNING PROGRAMFFY 2008 (10-1-2007 THRU 9-30-2008)	FEDERAL \$6,400,000
DIV. 4	PLAN 0 MILES		STATE \$0
			OTHER \$0
PROPOSED BID OPENING YEAR: 2007			TOTAL \$6,400,000

**OKLAHOMA DEPARTMENT OF TRANSPORTATION  
CONSTRUCTION PROGRAM - FEDERAL FISCAL YEAR 2007**

01946(50)	SPRY-0010(044)RS	RESEARCH AND DEVELOPMENT	ADVANCED FED
COUNTY: STATEWIDE		STATEWIDE RESEARCH PROGRAM FFY 2008 (10-1-2007 THRU 9-30-2008)	FEDERAL \$1,800,000
DIV. 4	PLAN 0 MILES		STATE \$0
			OTHER \$0
PROPOSED BID OPENING YEAR: 2007			TOTAL \$1,800,000
05415(29)	TTY-LTAP(922)RS	RESEARCH AND DEVELOPMENT	ADVANCED FED
COUNTY: STATEWIDE		FFY 2008 FUNDING FOR OSU'S CENTER FOR LOCAL	FEDERAL \$280,000
DIV. 4	PLAN 0 MILES	GOVERNMENT TECHNOLOGY	STATE \$0
			OTHER \$0
PROPOSED BID OPENING YEAR: 2007			TOTAL \$280,000
09030(35)	SPRY-0004(207)RS	RESEARCH AND DEVELOPMENT	ADVANCED FED
COUNTY: STATEWIDE		FFY 2007: OKLAHOMA'S PARTICIPATION IN NCHRP PROGRAM	FEDERAL \$425,000
DIV. 4	RESRCH 0 MILES		STATE \$0
			OTHER \$0
PROPOSED BID OPENING YEAR: 2007			TOTAL \$425,000
15609(14)	J1-5609(014)	FFY 2007 - FTA SECTION 5311 PROGRAM	ADVANCED FED
COUNTY: STATEWIDE			FEDERAL \$5,000,000
DIV. 4	TRANS 0 MILES		STATE \$0
			OTHER \$0
PROPOSED BID OPENING YEAR: 2007			TOTAL \$5,000,000
15611(14)	J1-5611(014)	FFY 07 - FTA SECTION 5310	ADVANCED FED
COUNTY: STATEWIDE			FEDERAL \$1,400,000
DIV. 4	TRANS 0 MILES		STATE \$0
			OTHER \$0
PROPOSED BID OPENING YEAR: 2007			TOTAL \$1,400,000
15612(14)	J1-5612(014)	FFY 2007 - FTA SECTION 5303	ADVANCED FED
COUNTY: STATEWIDE			FEDERAL \$450,000
DIV. 4	TRANS 0 MILES		STATE \$0
			OTHER \$0
PROPOSED BID OPENING YEAR: 2007			TOTAL \$450,000

**OKLAHOMA DEPARTMENT OF TRANSPORTATION  
CONSTRUCTION PROGRAM - FEDERAL FISCAL YEAR 2007**

17049(13)	J1-7049(013)	SAFETY IMPROVEMENT	ADVANCED FED
COUNTY: STATEWIDE		FFY 2007: STATEWIDE RAIL CROSSING PROJECTS=PROTECTION DEVICES,	FEDERAL \$8,000,000
DIV. 4	R R 0 MILES	CROSSINGSURFACES, ADVANCE WARNING SIGNS, STRIPING, CLOSURES, ETC	STATE \$0
			OTHER \$0
PROPOSED BID OPENING YEAR: 2007			TOTAL \$8,000,000
17050(13)	J1-7050(013)	BRIDGE IMPR.	ADVANCED FED
COUNTY: STATEWIDE		FFY 2007: STATEWIDE-SMALL SCALE BRIDGE IMPROVEMENT PROJECTS,	FEDERAL \$1,000,000
DIV. 4	0 MILES	PAINTINGMINOR REPAIRS, SEAL COAT/WATERPROOFING, SILANE TREATMENT,	STATE \$0
		ETC	OTHER \$0
PROPOSED BID OPENING YEAR: 2007			TOTAL \$1,000,000
17051(13)	J1-7051(013)	SAFETY IMPROVEMENT	ADVANCED FED
COUNTY: STATEWIDE		FFY 2007: STATEWIDE SMALL SCALE TRAFFIC SAFETY IMPR, SIGNING, INT	FEDERAL \$12,000,000
DIV. 4	0 MILES	MOD,LIGHTING, INTERCONNECT SYSTEMS,GUARDRAIL, DELINEATION, ETC	STATE \$0
			OTHER \$0
PROPOSED BID OPENING YEAR: 2007			TOTAL \$12,000,000
17663(13)	J1-7663(013)	ENHANCEMENT	ADVANCED FED
COUNTY: STATEWIDE		FFY 2007: STATEWIDE ENHANCEMENT, BICYCLE & PEDESTRIAN PATHWAYS,	FEDERAL \$12,000,000
DIV. 4	ENHAN 0 MILES	SCENICOR HISTORIC HIGHWAY PROGRAMS, LANDSCAPING, HISTORIC	STATE \$0
		PRESERVATION, ETC	OTHER \$0
PROPOSED BID OPENING YEAR: 2007			TOTAL \$12,000,000
18085(11)	DBE-0Q48(008)MB	MONEY ONLY	ADVANCED FED
COUNTY: STATEWIDE		SUPPORTIVE SERVICES - STATEWIDE 7-07 THRU 6-08SFY 2008	FEDERAL \$110,000
DIV. 4	RESRCH 0 MILES		STATE \$0
			OTHER \$0
PROPOSED BID OPENING YEAR: 2007			TOTAL \$110,000
18262(10)	J1-8262(010)	FFY 2007 STATEWIDE LINE ITEM: RECREATIONAL TRAILS	ADVANCED FED
COUNTY: STATEWIDE			FEDERAL \$1,715,991
DIV. 4	ENHAN 0 MILES		STATE \$0
			OTHER \$0
PROPOSED BID OPENING YEAR: 2007			TOTAL \$1,715,991

**OKLAHOMA DEPARTMENT OF TRANSPORTATION  
CONSTRUCTION PROGRAM - FEDERAL FISCAL YEAR 2007**

18356(14)	J1-8356(014)				ADVANCED FED	
COUNTY: STATEWIDE		FFY 2007- FTA SECTION 5313 (B)			FEDERAL	\$1,200,000
DIV. 4	TRANS	0 MILES			STATE	\$0
					OTHER	\$0
PROPOSED BID OPENING YEAR: 2007					TOTAL	\$1,200,000
18357(14)	J1-8357(014)				ADVANCED FED	
COUNTY: STATEWIDE		FFY 2007 - FTA SECTION 5311 (B)/RTAP			FEDERAL	\$150,000
DIV. 4	TRANS	0 MILES			STATE	\$0
					OTHER	\$0
PROPOSED BID OPENING YEAR: 2007					TOTAL	\$150,000
19720(08)	J1-9720(008)				ADVANCED FED	
COUNTY: STATEWIDE		RIGHT OF WAY CLEARANCE			FEDERAL	\$400,000
DIV. 4		FFY 2007: R/W CLEARANCE, DEMOLITION, REMOVAL, DISPOSAL OF			STATE	\$0
	0 MILES	OBSTRUCTIONS ONR/W THAT REQUIRE REMOVAL PRIOR TO UTILITY			OTHER	\$0
		RELOCATION OR PROJECT STARTUP			TOTAL	\$400,000
PROPOSED BID OPENING YEAR: 2007						
20780(07)	J2-0780(007)				ADVANCED FED	
COUNTY: STATEWIDE		RESURFACE			FEDERAL	\$15,000,000
DIV. 4	0 MILES	FY 2007 FEDERAL AID 3R/3P (RDY, IN CONJUNCTION WITH FHWA, SIMPLE			STATE	\$0
		PAVEMENTPRESERVE & RESTORE (ASPHALT OVERLAY, STRIPE, SIGNING &			OTHER	\$0
		GUARDRAIL			TOTAL	\$15,000,000
PROPOSED BID OPENING YEAR: 2007						
20781(07)	J2-0781(007)				ADVANCED FED	
COUNTY: STATEWIDE		BRIDGE REPAIR			FEDERAL	\$5,000,000
DIV. 4	0 MILES	FY 2007 FEDERAL AID 3B(BRIDGE) IN CONJUNCTION WITH			STATE	\$0
		FHWA-PREVENTIVEMAINTENANCE INCLUDING PAINT, JOINTS, BEARINGS &			OTHER	\$0
		DECK REPAIR			TOTAL	\$5,000,000
PROPOSED BID OPENING YEAR: 2007						
20882(07)	J2-0882(007)				ADVANCED FED	
COUNTY: STATEWIDE		FY 07 FTA SECTION 5308 GRANT:JOB ACCESS & REVERSE COMMUTE			FEDERAL	\$6,000,000
DIV. 4	TRANS	PROGRAM,ADMINISTERED BY KIBOIS COMMUNITY ACTION FOUNDATION,			STATE	\$0
	0 MILES	STIGLER,OK			OTHER	\$0
PROPOSED BID OPENING YEAR: 2007					TOTAL	\$6,000,000

**OKLAHOMA DEPARTMENT OF TRANSPORTATION  
CONSTRUCTION PROGRAM - FEDERAL FISCAL YEAR 2007**

21016(07)	J2-1016(007)	PRELIMINARY ENGINEERING	ADVANCED FED	
COUNTY: STATEWIDE		FFY 07 PRELIMINARY ENGINEERING (RESERVED TO BE USED AS NEEDED)	FEDERAL	\$15,000,000
DIV. 4	0 MILES		STATE	\$0
			OTHER	\$0
PROPOSED BID OPENING YEAR: 2007			TOTAL	\$15,000,000

21342(04)	FTA5309-5309(023)	TRANSIT PROGRAMS	ADVANCED FED	
COUNTY: STATEWIDE		FTA SFY 2007, SECTION 5309 CAPITAL GRANT PROGRAM FOR BUSES BUS	FEDERAL	\$4,000,000
DIV. 4	TRANS 0 MILES	FACILITIES AND RELATED EQUIPMENT	STATE	\$0
			OTHER	\$0
PROPOSED BID OPENING YEAR: 2007			TOTAL	\$4,000,000



## **SECTION II:**

# **METROPOLITAN PLANNING ORGANIZATION PROGRAMS**

ISTEA and TEA - 21 emphasize the coordination between the State and the Metropolitan Planning Organizations (MPOs). These Acts require a Transportation Improvement Program (TIP) for each metropolitan area exceeding 50,000 population. TIPs are developed by MPOs, designated by the governor, and dictate priorities for each individual metropolitan area. These TIPs are included without modification in the STIP.

The Department partners with the state's three major MPO areas (Oklahoma City, Tulsa and Lawton) to ensure consistency between the TIPs and the STIP. These ongoing partnerships strengthen the working relationships between the Department and the MPOs in their day-to-day planning activities.

## **METROPOLITAN PLANNING ORGANIZATIONS (MPO)**

### **Association of Central Oklahoma Governments (ACOG)**

**Zach D. Taylor, Executive Director**

**21 East Main, Suite 100**

**Oklahoma City, Oklahoma 73104**

**Fax: (405) 234-2200 Telephone:(405) 234-2264**

The transportation planning boundary, known as the Oklahoma City Area Regional Transportation Study (OCARTS), includes all of Oklahoma and Cleveland Counties and portions of Canadian, Grady, Logan and McClain Counties.

### **Indian Nations Council of Governments (INCOG)**

**Jerry Lasker, Executive Director**

**201 West Fifth Street, Suite 600**

**Tulsa, Oklahoma 74103-4236**

**Fax:(918) 583-1024 Telephone:(918) 584-7526**

The transportation planning boundary includes Tulsa County and portions of Creek, Osage, Rogers and Wagoner Counties.

### **Lawton Metropolitan Planning Organization (LMPO)**

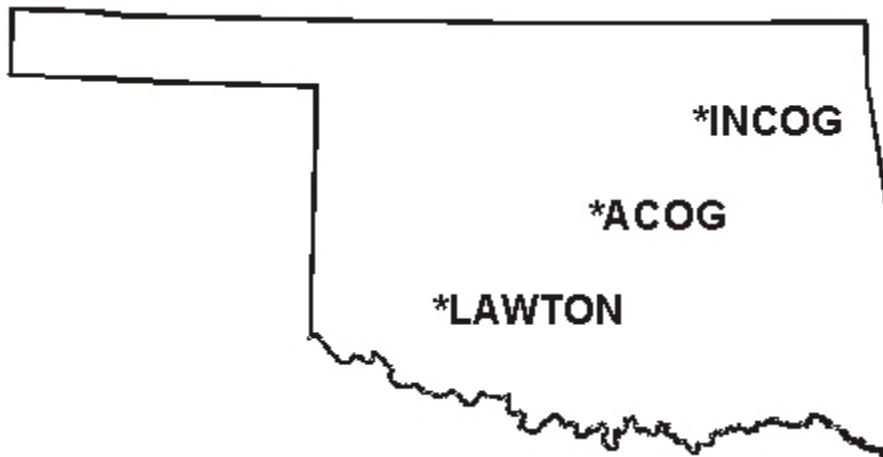
**Pat Henry, Chairperson**

**103 Southwest 4<sup>th</sup> Street**

**Lawton, Oklahoma 73501-4078**

**Fax:(580) 581-3375 Telephone:(580) 581-3573**

The transportation planning boundary consists of the area within the Lawton city, with minor adjustments, excluding Fort Sill.



**ASSOCIATION OF CENTRAL OKLAHOMA  
GOVERNMENTS**

**INDIAN NATIONS COUNCIL  
OF GOVERNMENTS**

**LAWTON**

## **SECTION III:**

# **INDIAN RESERVATION ROADS PROGRAM**

ISTEA and TEA-21 placed special emphasis on the development of transportation planning procedures consistent with the metropolitan and statewide planning process for roads funded under the Federal Lands Highway Program (FLHP). The Indian Reservation Roads (IRR) Program is one of the transportation activities which is funded by the FLHP. The IRR Program funds are allocated to the Bureau of Indian Affairs (BIA) for the construction and improvement of roads, bridges and transit facilities leading to, and within, Indian reservations or other Indian lands. The funds are distributed based on relative need following the approval of the IRR TIP.

The IRR TIP is a prioritized list (by year) of projects selected by Indian Tribal Governments from tribal TIPs. The BIA receives a tribal TIP from each Indian Tribal Government and places the IRR projects into the IRR TIP. If an IRR project lies within a metropolitan area, it must be included in the MPO TIP. The BIA submits the IRR TIP to FHWA for inclusion in the STIP without modification.

In Oklahoma, the Indian Tribal Governments, Bureau of Indian Affairs, State and MPOs keep an open channel of communication and are partners in the transportation planning and decision-making process.

**INDIAN RESERVATION ROADS (IRR)  
TRANSPORTATION IMPROVEMENT PROGRAM  
FEDERAL LANDS HIGHWAY PROGRAM, 23 USC 204**

State:Oklahoma

STATE TOTALS

<u>REGION</u>	<u>FFY 2003</u>	<u>FFY 2004</u>	<u>FFY 2005</u>	<u>FFY 2003-2005</u>
<b>Southern Plains</b>				
(FFS 903)	\$2,300,000	\$4,250,000	\$1,725,000	\$8,275,000
(FFS 931)	\$10,871,228	\$9,357,000	\$8,049,000	\$28,277,228
<b>Eastern</b>				
(FFS 903)	\$ 2,310,001	\$ 2,725,000	\$ 1,716,667	\$ 6,751,668
(FFS 931)	\$25,821,366	\$23,327,990	\$23,299,646	\$72,449,002

The IRR funding information is provided to the State by FHWA. The above information was contained in the FFY 2004 - 2006 STIP. No current information has been received as of this date.

\*\*Note: Some IRR funded projects are shown in the State program and are reflected in the Federal Funds Total.

**Southern Plains**

**Eastern Oklahoma**



## **SECTION FOUR: THE PROCESS**

The State of Oklahoma, as well as MPOs and Indian Tribal Governments, is proactive in fostering and assuring a full and open access public involvement process when developing the STIP and TIPs. Timely, accurate and complete information about transportation issues and processes is made available to the public through notices and by providing public access to the preliminary documents. Citizens are provided the opportunity and are encouraged to review and comment during the initial development phase and on major revisions.

The following section includes public comments, Certification and the adopted STIP and TIP Development/Amendment Process. This process, agreed to by the state, FHWA, FTA and MPOs, is designed to ensure consistency and cooperation in developing Oklahoma's transportation system.

**PROCEDURES FOR DEVELOPING AND AMENDING  
THE OKLAHOMA STATEWIDE TRANSPORTATION IMPROVEMENT PROGRAM  
AND THE  
OKLAHOMA METROPOLITAN PLANNING ORGANIZATIONS  
TRANSPORTATION IMPROVEMENT PROGRAMS**

Section 1203(h) of the Transportation Equity Act for the 21<sup>st</sup> Century (TEA-21) requires, "The Metropolitan Planning Organization designated for a metropolitan area, in cooperation with the State and any affected transit operator, shall develop a transportation improvement program for the area for which the organization is designated." In addition, Section 1204(f) of TEA-21 requires that, "Each State shall develop a transportation improvement program for all areas of the State. With respect to each metropolitan area in the State, the program shall be developed in cooperation with the metropolitan planning organization (MPO) designated for the metropolitan area under section 134 of this title and section 5303 of title 49." In accordance with these requirements, the Oklahoma Department of Transportation (ODOT) in cooperation with the Association of Central Oklahoma Governments (ACOG), Indian Nations Council of Governments (INCOG), Lawton Metropolitan Area Planning Commission (LMAPC), Federal Highway Administration (FHWA) and the Federal Transit Administration (FTA), has developed the following procedures and deadlines for coordinating and approving the Statewide Transportation Improvement Program (STIP) and the Transportation Improvement Programs (TIP).

**STIP AND TIP DEVELOPMENT PROCEDURES AND DEADLINES**

NO.	PROCEDURE	DEADLINE
(1)	<p>The MPOs will begin the annual preparation of a 3-year TIP and ODOT will begin the annual preparation of the 3-year STIP. All projects within the boundaries of a Metropolitan Study area requiring Federal participation, excluding projects undertaken on the National Highway System and pursuant to the Bridge and Interstate Maintenance programs, will be selected by the MPOs designated for such area in consultation with the State and in conformance with the approved Long Range Transportation Plan for such area. Projects undertaken on the National Highway System or pursuant to the Bridge and Interstate Maintenance programs, will be selected by the State in cooperation with the MPOs. In areas of the state not covered by an MPO, all projects in the STIP will be selected by the State in cooperation with the affected local officials.</p>	<b>OCTOBER 1</b>

NO.	PROCEDURE	DEADLINE
(2)	ODOT will request the FHWA to provide a list of Indian Reservation Roads (IRR) to be included in the STIP and TIPs.	<b>OCTOBER 15</b>
(3)	ODOT will provide ACOG and INCOG with a written estimate of anticipated apportionments and obligation authority to be used for preparing their TIPs.	<b>NOVEMBER 1</b>
(4)	FHWA will provide ODOT with a current list of Indian Reservation Roads (IRR). FTA will provide ODOT with a list of all Transit Programs and Funds to be included in each fiscal year of the STIP and TIPs.	<b>DECEMBER 30</b>
(5)	ODOT will provide the MPOs a list of all Federal Funded Forest Highway, Public Lands, Railroad, County Roads, City Streets, City Bridges, Highway, Enhancement projects and FTA Section 5303 funds available to be included in the TIPs for ACOG, INCOG and LMAPC areas.	<b>JANUARY 15</b>
(6)	MPOs will provide a written response to the ODOT indicating if any specific problem(s) exist and the action necessary to correct such problem(s).	<b>FEBRUARY 28</b>
(7)	MPOs will provide ODOT a copy of the Preliminary TIPs for review and comments prior to public distribution.	<b>APRIL 15</b>
(8)	ODOT will provide a written response to the MPOs indicating if any specific problem(s) exist and the action necessary to correct the Preliminary TIPs.	<b>APRIL 30</b>

NO	PROCEDURE	DEADLINE
(9)	MPOs will distribute Preliminary TIPs for public review and comments in accordance with Section 1203 (h) (4) of TEA-21. A minimum of twenty-one (21) days, from date of first publication, will be provided for public review and comments. All substantive comment(s) and appropriate responses will be included in the Final TIPs.	<b>MAY 1</b>
(10)	ODOT will conduct a review/revision of the Construction Work Plan.	<b>JUNE 1</b>
(11)	A copy of the Final TIPs will be provided to ODOT for review and approval. ODOT will provide the MPOs written notification approving the Final TIPs and the documents will then be included in the STIP without modification.	<b>JUNE 15</b>
(12)	The first three years of the revised Construction Work Plan will be included in the Preliminary STIP.	<b>JULY 1</b>
(13)	ODOT will provide MPOs a list of the revised state projects in their areas.	<b>JULY 10</b>
(14)	The Preliminary STIP will be distributed to Federal, State and local Government agencies, Indian Tribal Governments, the MPOs, representatives of transportation employees and the public for review and comments.	<b>JULY 21</b>
(15)	After reviewing the revised state projects, the MPOs will provide written comments to ODOT.	<b>AUGUST 15</b>
(16)	All substantive written comments received on the Preliminary STIP will be addressed and included in the Final STIP for presentation to the Oklahoma Transportation Commission for approval. The Final STIP, including the TIPs, will then be forwarded to FHWA and FTA for formal approval prior to October 1 implementation.	<b>SEPTEMBER OTC MEETING</b>
(17)	Amendment process begins.	<b>OCTOBER 1</b>

## STIP AND TIP AMENDMENT PROCEDURES

(1)	When the MPO approves an amendment to the TIP, a copy of the amendment will be forwarded to ODOT for approval, as the Governor's Designee, and addition to the STIP. ODOT will forward notification of the amendment to FHWA and FTA for review and comment. The MPO will be responsible for advertising the amendment and providing an opportunity for public review and comment in accordance with Section 1203 (h)(4) of TEA-21. The public notice must allow a minimum of 14 days from first date of publication for public review and comment. MPO will provide ODOT with the publication date, any written substantive comments and appropriate responses.
(2)	In case of conflict with MPO amendment request, ODOT will provide a written response within 15 calendar days of receipt of request, indicating the problem and the action necessary to correct the problem. Once the conflict has been resolved, ODOT will provide the MPO written approval of the amendment and amend the STIP.
(3)	If ODOT approves an amendment to the STIP which is within the ACOG, INCOG or LMAPC metropolitan study area, ODOT will forward notification of the amendment to FHWA and FTA for review and comment. ODOT will then make a written request to the MPO to amend the TIP. ODOT will provide the MPO any written substantive comments and appropriate responses.
(4)	In case of conflict with ODOT amendment request, the MPO will provide a written response within 15 calendar days of receipt of request, indicating the problem and the action necessary to correct the problem. Once the conflict has been resolved, the MPO will amend their TIP and provide ODOT with written approval of the amendment.
(5)	When the Oklahoma Transportation Commission approves a Federally funded project on the State Highway System and adds it to a currently approved STIP, ODOT will forward notification of amendment to FHWA and FTA for review and comment. ODOT is responsible for advertising the project for public review in accordance with Section 1204(f) of TEA-21. If the Transportation Commission approves a County Road, County Bridge, City Street, City Bridge or other Local Government entity sponsored project, the sponsoring local governmental entity will be responsible for advertising the project as an addition to the STIP. The public notice will allow a minimum of 14 days from first date of publication for public review and comment.
(6)	Projects within any year of the current 3 year STIP can be moved to any other year without requiring a formal amendment.

**APPROVAL OF PROCEDURES AND DEADLINES  
FOR DEVELOPING  
AND AMENDING THE STIP AND TIP**

In order to develop or amend the Transportation Improvement Program for the three Metropolitan areas and the Statewide Transportation Improvement Program for the State of Oklahoma, these procedures have been prepared by the Oklahoma Department of Transportation in cooperation with the Association of Central Oklahoma Governments, Indian Nations Council of Governments, Lawton Metropolitan Area Planning Commission, Federal Highway Administration and Federal Transit Administration. Each Metropolitan Planning Organization will be responsible for completing and amending their Transportation Improvement Program in accordance with these procedures. The Oklahoma Department of Transportation will then be responsible for developing and amending the Statewide Transportation Improvement Program and for coordinating these efforts with the Federal Highway and Federal Transit Administration. Any changes to specific items or deadlines presented in this procedural guide will require formal approval of the undersigned agencies and MPOs.

We, the undersigned, approve these procedures and deadlines for developing and amending the STIP and TIP. These revised procedures will become effective May 2003.

DATE SIGNED

AGENCY APPROVAL

5-20-03

  
\_\_\_\_\_  
Gary Ridley, Director  
Oklahoma Department of Transportation

6/19/03

  
\_\_\_\_\_  
Walter J. Kudzia, Division Administrator  
Federal Highway Administration


7/2/03

  
\_\_\_\_\_  
Robert C. Patrick, Regional Administrator  
Federal Transit Administration

7/15/03

  
\_\_\_\_\_  
Zach D. Taylor, Executive Director  
Association of Central Oklahoma Governments

5/21/03

  
\_\_\_\_\_  
Jerry Lasker, Executive Director  
Indian Nations Council of Governments

7/10/03

  
\_\_\_\_\_  
Pat Henry, Chairman  
Lawton Metropolitan Planning Organization

# **Joint Memorandum**

**CERTIFICATION**  
STATEWIDE TRANSPORTATION IMPROVEMENT PROGRAM  
FEDERAL FISCAL YEARS 2005-2006-2007

In accordance with 23 CFR 450.220, the Oklahoma Department of Transportation hereby certifies that the transportation planning process is being carried out in accordance with the following requirements:

- ▶ Title 49 U.S.C., Section 5323(k) and 23 U.S.C. 135 and CFR part 450.220;
- ▶ Title IV of the Civil Rights Act of 1964 and Title VI Assurance executed by each State under 23 U.S.C. 324 and 29 U.S.C. 794;
- ▶ Section 1101 (b) of the Transportation Equity Act for the 21<sup>st</sup> Century regarding the involvement of Disadvantage Business Enterprises in Federal Highway Administration and Federal Transit Administration funded projects;
- ▶ Provisions of the Americans with Disabilities Act of 1990 and the U.S. DOT implementing regulation;
- ▶ Provision of 49 CFR Part 20 regarding restrictions on influencing certain federal activities.

In addition to these certifications, 23 CFR Section 450.216 describes a number of requirements that the Oklahoma Department of Transportation ensures are met with submission of the Statewide Transportation Improvement Program (STIP). These requirements are as follows:

- ▶ Public involvement was provided for in the development of the FFY 2005-2007 STIP as required by 23 CFR Section 450.212;
- ▶ The Transportation Improvement Programs for Oklahoma's three metropolitan planning areas (Oklahoma City, Tulsa and Lawton) are included without modification and have been approved by the Governor or his designee;
- ▶ The STIP contains only projects which are consistent with the Oklahoma Statewide Intermodal Transportation Plan;
- ▶ The STIP is financially constrained during each fiscal year;
- ▶ The STIP includes a list of priority projects to be carried out each year;
- ▶ The STIP includes all regionally significant transportation projects requiring action by the Federal Highway Administration or Federal Transit Administration.

  
\_\_\_\_\_  
Gary M. Ridley  
Director of Transportation

7/23/04  
\_\_\_\_\_  
Date



# **APPROVAL DATES**

**OKLAHOMA TRANSPORTATION COMMISSION  
(000)**

**ASSOCIATION OF CENTRAL OKLAHOMA GOVERNMENTS  
(000)**

**INDIAN NATIONS COUNCIL OF GOVERNMENTS  
(000)**

**LAWTON METROPOLITAN AREA PLANNING COMMISSION  
(000)**

**FEDERAL HIGHWAY ADMINISTRATION  
(000)**

**FEDERAL TRANSIT ADMINISTRATION  
(000)**

## **SECTION V:**

### **FEDERAL LANDS**

The Federal Lands Highway Program provides funding for a coordinated system of public roads on land which is not the responsibility of state or local government. The Federal Lands Highway Program actively administers the surveying, design and construction of forest highway system roads, parkways and park roads, Indian reservation roads, defense access roads and other Federal lands roads. It also directs the conduct of transportation planning and engineering studies.

US DEPARTMENT OF TRANSPORTATION  
 FEDERAL HIGHWAY ADMINISTRATION  
 CENTRAL FEDERAL LANDS HIGHWAY DIVISION  
 555 ZANG STREET  
 DENVER, COLORADO 80228

PROJECT APPLICATION FOR THE STIP/TIP

STATE: OKLAHOMA NEW PROPOSAL  
 COUNTY: COMANCHE  
 MPO: N/A  
 ROUTE NO.: LITTLE RIVER NWR, RRP LIRI 10, 11, 12  
 ROUTE NAME: VARIOUS ROADS

DESCRIPTION : REHAB. 5 ROADS (RTE 11-12, 104-108; 4.9 MI), 7 ROADS (RTE 10,100-103; 6.6 MI)

Agency responsible for carrying out the project: FEDERAL HIGHWAY ADMINISTRATION, CENTRAL FEDERAL LANDS HIGHWAY DIVISION.

Funds Source: 23 USC 204 (FEDERAL LANDS HIGHWAY PROGRAM)

ESTIMATED COST	FY 2005	FY 2006	FY 2007
PRELIMINARY ENGINEERING	\$60,000		
ENGINEERING SERVICES			
RIGHT-OF-WAY			
CONSTRUCTION ENGINEERING			\$34,000
CONSTRUCTION		\$600,000	

US DEPARTMENT OF TRANSPORTATION  
 FEDERAL HIGHWAY ADMINISTRATION  
 CENTRAL FEDERAL LANDS HIGHWAY DIVISION  
 555 ZANG STREET  
 DENVER, COLORADO 80228

PROJECT APPLICATION FOR THE STIP/TIP

STATE: OKLAHOMA  
 COUNTY: KIOWA  
 MPO: N/A  
 ROUTE NO.: WASHITA NWR, RRP WASH 900(1)  
 ROUTE NAME: WASHITA UNITS

NEW PROPOSAL

DESCRIPTION : REHAB. 8 ROADS 11 PARKING LOTS (RTE 10-13, 100-103; 3 MI)

Agency responsible for carrying out the project: FEDERAL HIGHWAY ADMINISTRATION, CENTRAL FEDERAL LANDS HIGHWAY DIVISION.

Funds Source: 23 USC 204 (FEDERAL LANDS HIGHWAY PROGRAM)

ESTIMATED COST	FY 2005	FY 2006	FY 2007
PRELIMINARY ENGINEERING		\$100,000	
ENGINEERING SERVICES			
RIGHT-OF-WAY			
CONSTRUCTION ENGINEERING			
CONSTRUCTION			\$1,798,000

US DEPARTMENT OF TRANSPORTATION  
 FEDERAL HIGHWAY ADMINISTRATION  
 CENTRAL FEDERAL LANDS HIGHWAY DIVISION  
 555 ZANG STREET  
 DENVER, COLORADO 80228

PROJECT APPLICATION FOR THE STIP/TIP

STATE: OKLAHOMA  
 COUNTY: HASKELL  
 MPO: N/A  
 ROUTE NO.: SEQUOYAH NWR, RRP SEQ 10  
 ROUTE NAME: VARIOUS ROADS

NEW PROPOSAL

DESCRIPTION : REHAB. 4 ROADS AND 4 PARKING LOTS

Agency responsible for carrying out the project: FEDERAL HIGHWAY ADMINISTRATION, CENTRAL FEDERAL LANDS HIGHWAY DIVISION.

Funds Source: 23 USC 204 (FEDERAL LANDS HIGHWAY PROGRAM)

ESTIMATED COST	FY 2005	FY 2006	FY 2007
PRELIMINARY ENGINEERING			
ENGINEERING SERVICES			
RIGHT-OF-WAY			
CONSTRUCTION ENGINEERING			
CONSTRUCTION		\$350,000	