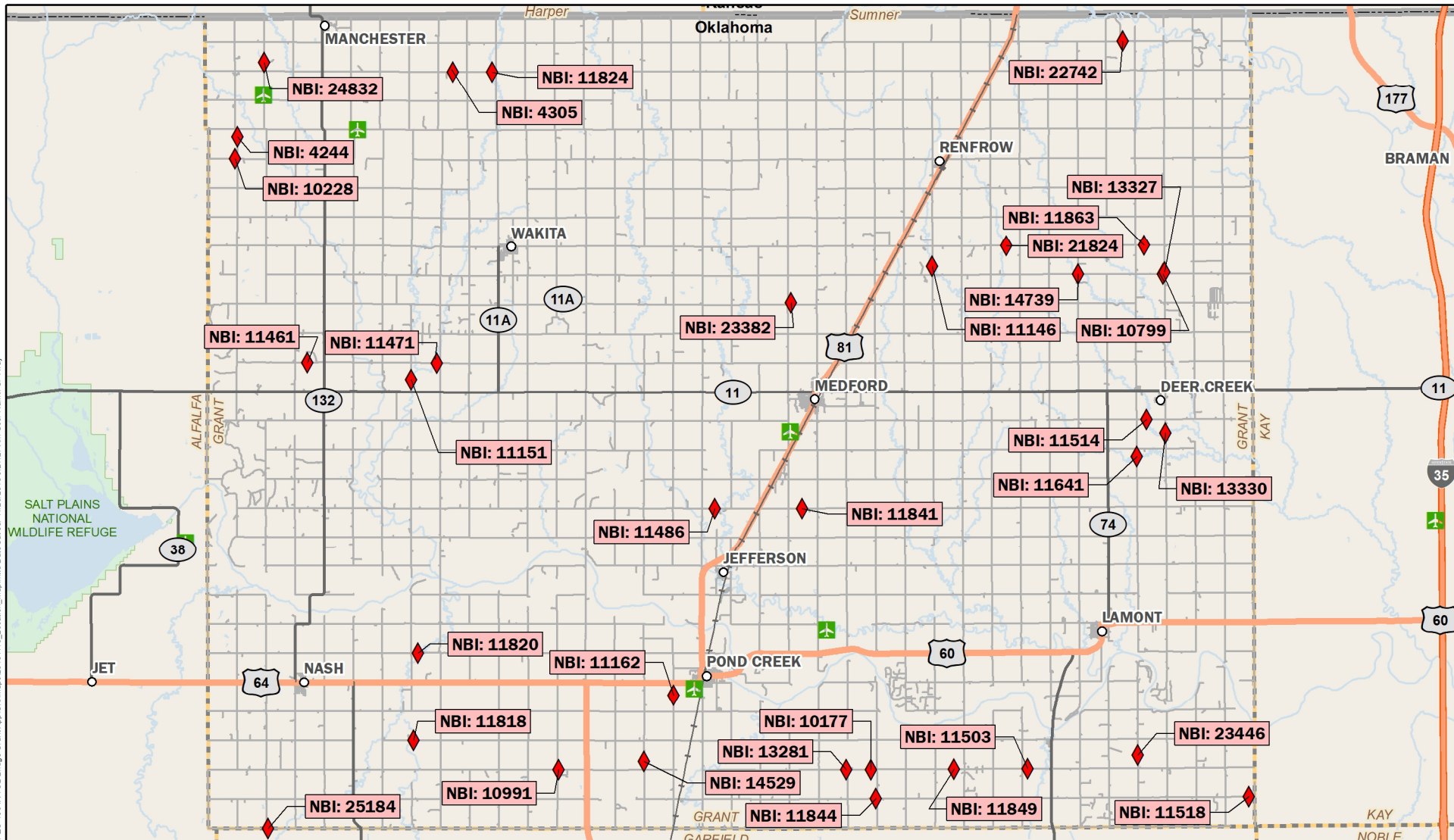
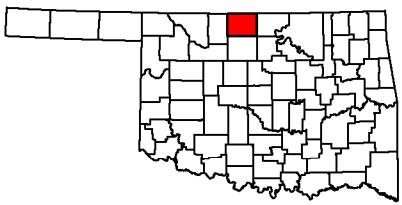
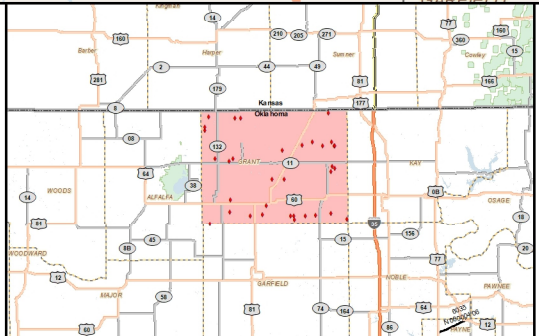
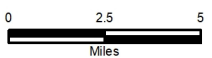


Document Path: \\garverinc\local\gdigital\Projects\2017\17037342 - ODOT EC - 1964A TO2 Bridge Grant App\GIS\Mapas\0181115_Location_Map.mxd Date Saved: 11/26/2019 9:27:27 AM User Name: SPWray



- Bridge Location
- Airports
- Union Pacific Railroad
- Lake
- National Wildlife Refuge
- County Line



GRANT COUNTY BRIDGES
FY2018 ODOT CHBP Application

PROJECT LOCATION

Grant County, Oklahoma