



















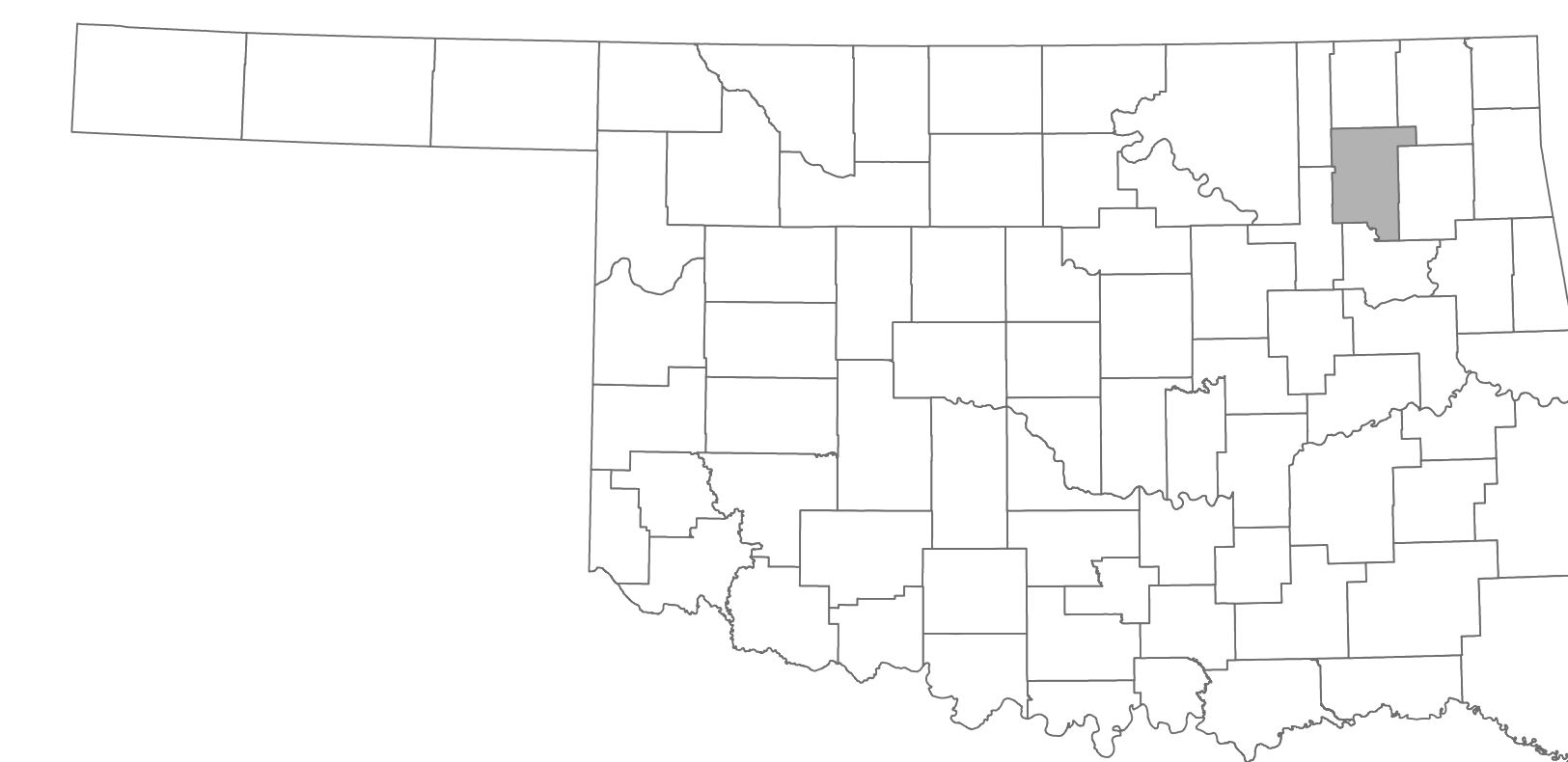
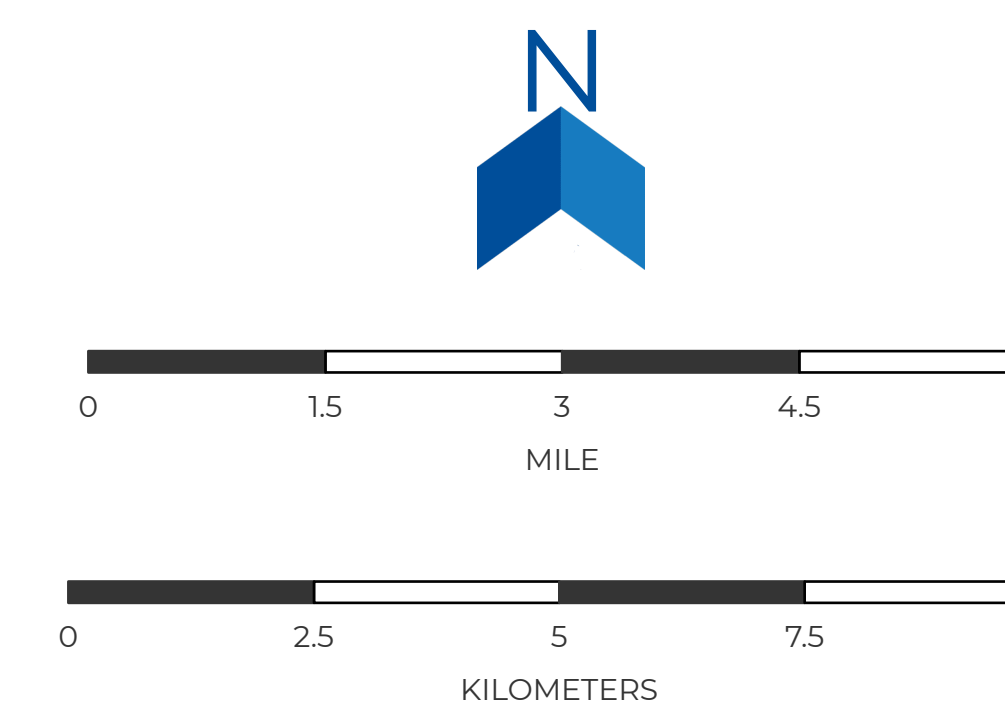


ROGERS COUNTY

CENSUS YEAR 2020 POPULATION: 95,240

-  INTERSTATE
-  U.S. HIGHWAY
-  STATE HIGHWAY
-  HIGHWAY
-  COLLECTOR
-  LOCAL ROAD
-  ASPHALT
-  CONCRETE
-  BRICK
-  UNPAVED
-  BRIDGE
-  STREAM
-  LAKE
-  WILDLIFE REFUGE AREA
-  WILDLIFE MANAGEMENT AREA
-  STATE PARK
-  US MILITARY INSTALLATION
-  CITY LIMIT
-  COUNTY COMMISSIONER DISTRICT
-  COUNTY LINE

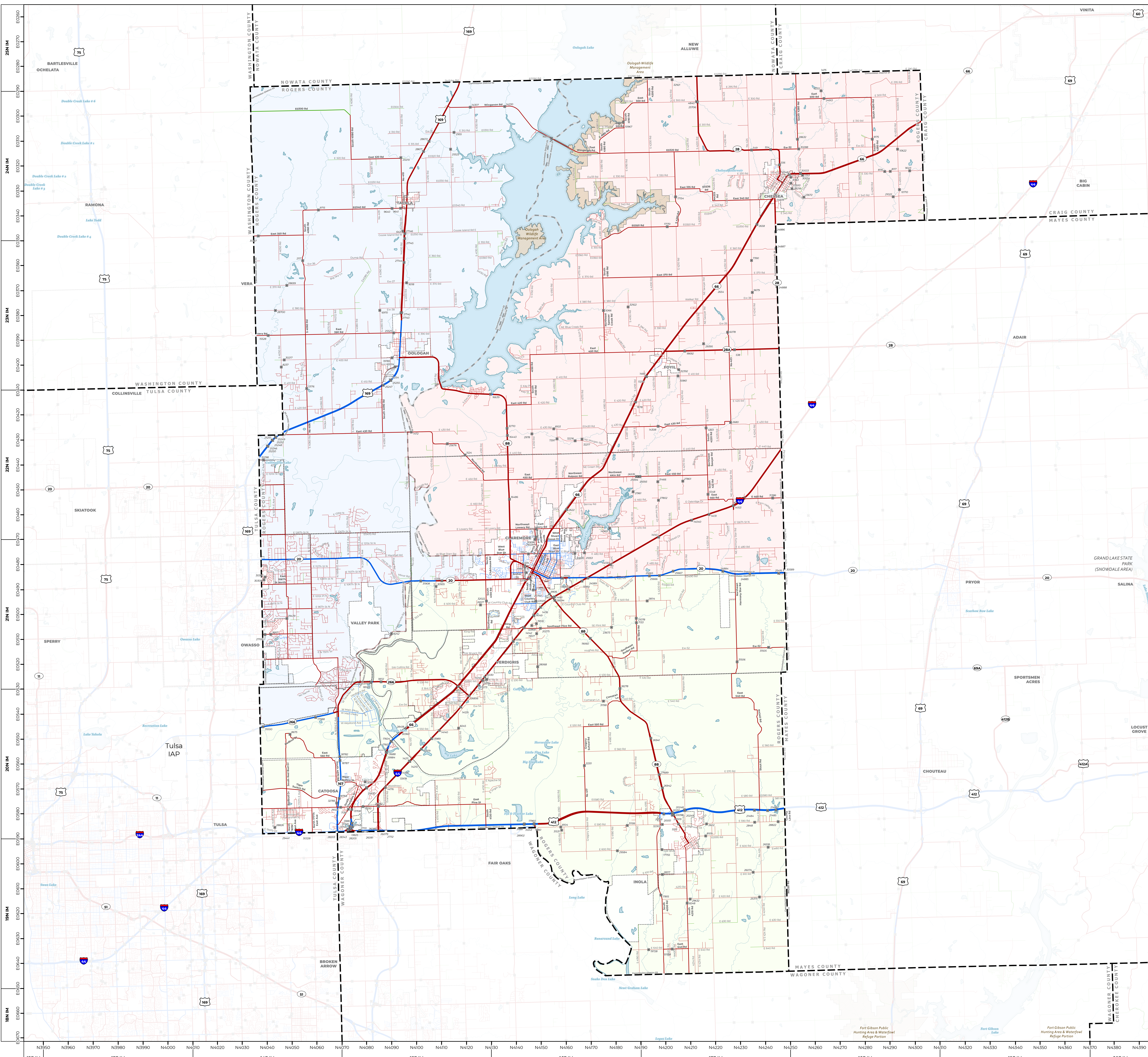


THIS MAP INDICATES THOSE ROADS KNOWN TO THE DEPARTMENT TO BE OPEN TO PUBLIC TRAVEL. PLACEMENT OF A ROAD ON THE MAP HAS NO RELATIONSHIP TO MAINTENANCE RESPONSIBILITY BY ANY LEVEL OF GOVERNMENT.

COPIES OF THIS MAP ARE AVAILABLE FOR PUBLIC USE AT NOMINAL COST.

OKLAHOMA DEPARTMENT OF TRANSPORTATION
PRINTING SERVICES
200 NE 21ST STREET
OKLAHOMA CITY, OKLAHOMA 73105-3204
PHONE: (405) 521-2666

ALL RIGHTS RESERVED - COMPUTER GENERATED
APRIL 2, 2024



25N IM
24N IM
23N IM
22N IM
21N IM
20N IM
19N IM
18N IM

N3950 N3960 N3970 N3980 N3990 N4000 N4010 N4020 N4030 N4040 N4050 N4060 N4070 N4080 N4090 N4100 N4110 N4120 N4130 N4140 N4150 N4160 N4170 N4180 N4190 N4200 N4210 N4220 N4230 N4240 N4250 N4260 N4270 N4280 N4290 N4300 N4310 N4320 N4330 N4340 N4350 N4360 N4370 N4380 N4390

12E IM 13E IM 14E IM 15E IM 16E IM 17E IM 18E IM 19E IM 20E IM