

PREPARED BY:  
TRANSPORTATION CABINET OFFICE  
OF INFORMATION TECHNOLOGY  
GEOSPATIAL DATA MANAGEMENT

Functional Classification		LEGEND:	
	Interstate		Proposed FC Route (color of dots represent functional class)
	Other Freeway & Expressway		Inventory Direction (background color represents functional class)
	Other Principal Arterial		RFC_NLF_ID
	Minor Arterial		RFC Route Begin Point
	Major Collector		Commissioner District 1
	Minor Collector		Commissioner District 2
	Local		Commissioner District 3
All roads along urban area boundary are considered to be inside urban area unless noted otherwise on map.			City Limit Boundary
			Urban Area Boundary

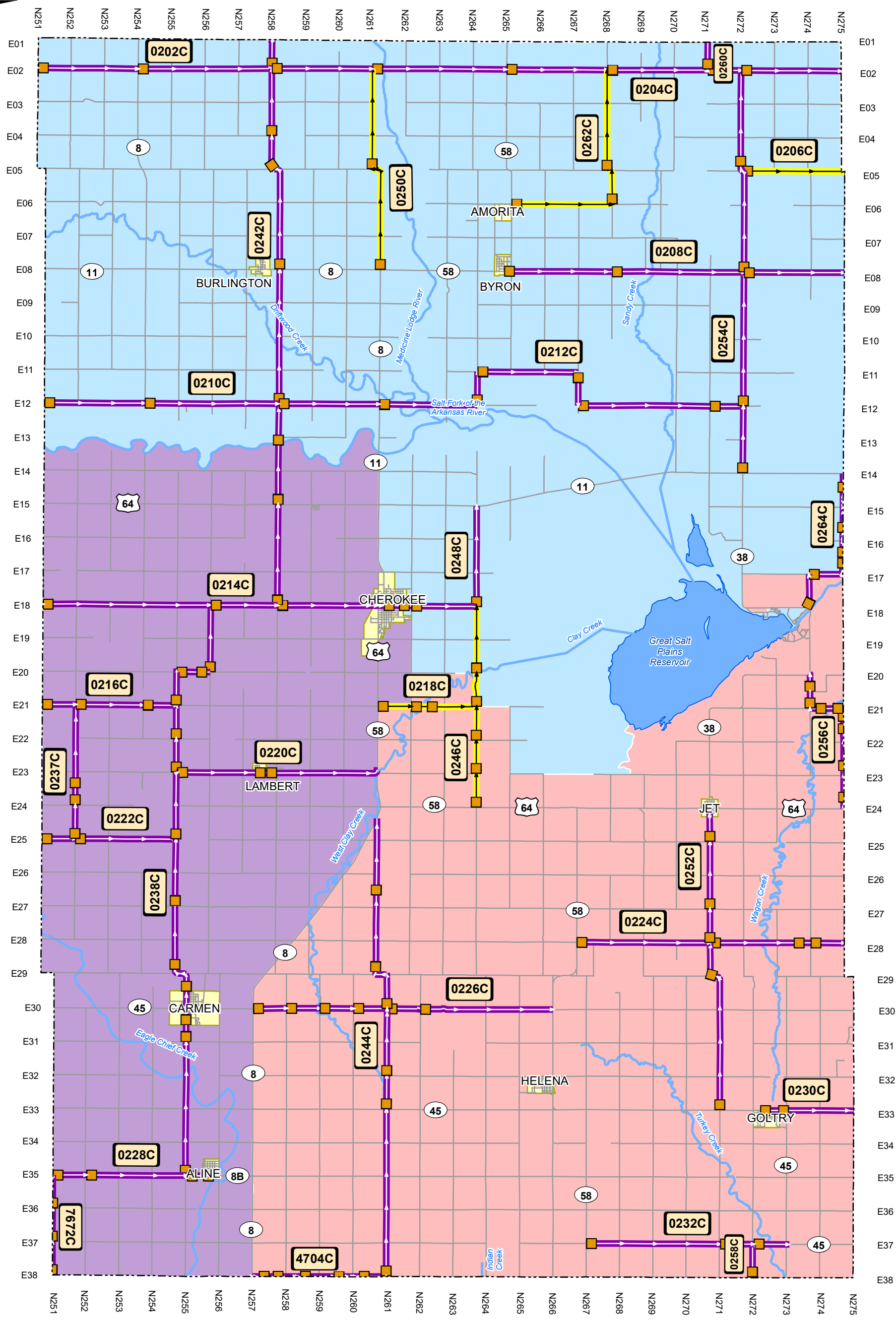
# ADAIR COUNTY (01)

## Rural Functional Classification (RFC)

UPDATED: 4/21/2022

GIS Drawing Date: 4/21/2022

ADAIR COUNTY (01)



Functional Classification		LEGEND:	
	Interstate		Proposed FC Route (color of dots represent functional class)
	Other Freeway & Expressway		Inventory Direction (background color represents functional class)
	Other Principal Arterial		RFC_NLF_ID
	Minor Arterial		RFC Route Begin Point
	Major Collector		Commissioner District 1
	Minor Collector		Commissioner District 2
	Local		Commissioner District 3
			City Limit Boundary
			Urban Area Boundary

All roads along urban area boundary are considered to be inside urban area unless noted otherwise on map.

**OKLAHOMA**  
Transportation

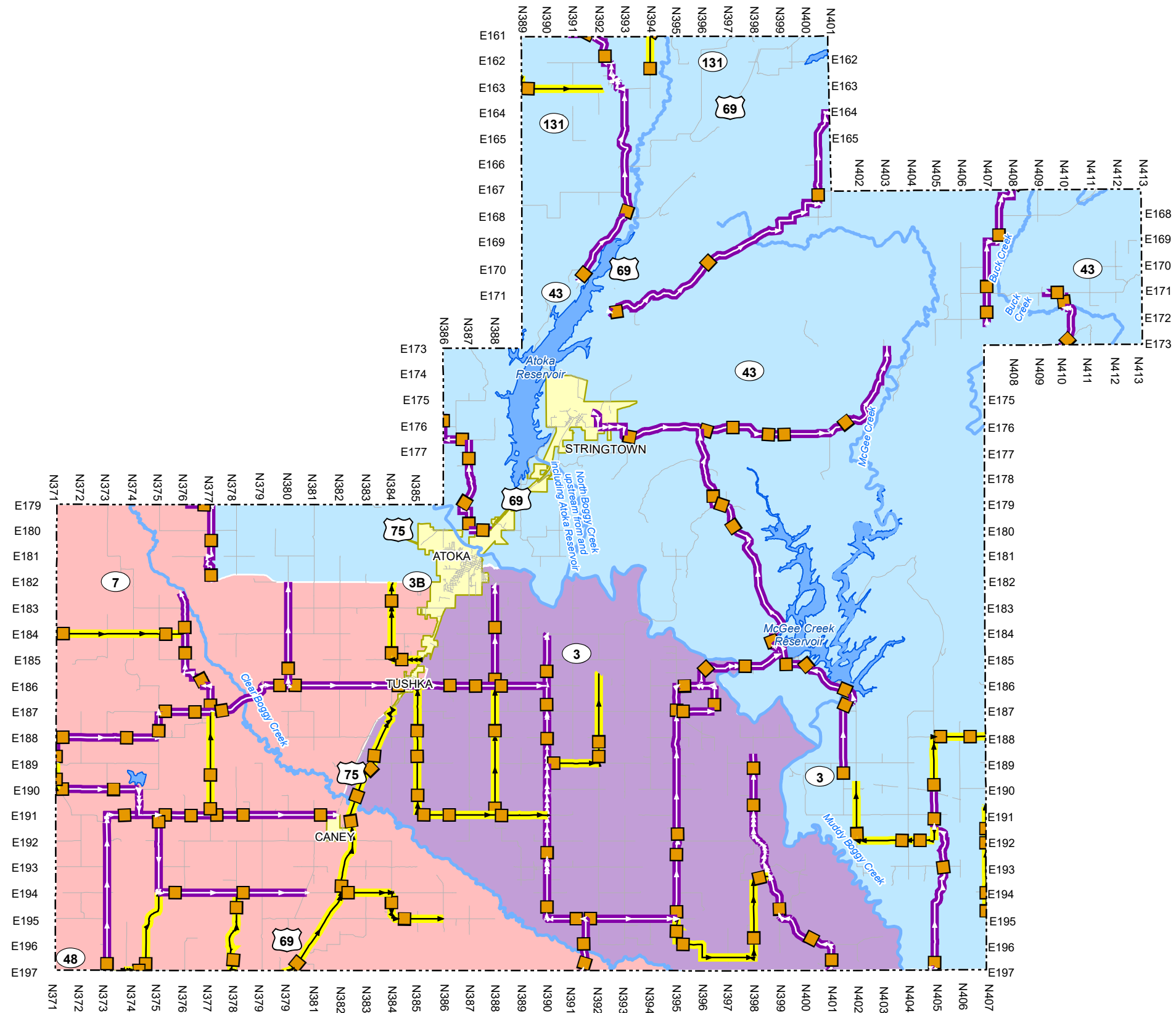
PREPARED BY:  
TRANSPORTATION CABINET OFFICE  
OF INFORMATION TECHNOLOGY,  
GEOSPATIAL DATA MANAGEMENT

# ALFALFA COUNTY (02)

## Rural Functional Classification (RFC)

UPDATED: 4/21/2022





PREPARED BY:  
TRANSPORTATION CABINET OFFICE  
OF INFORMATION TECHNOLOGY  
GEOSPATIAL DATA MANAGEMENT

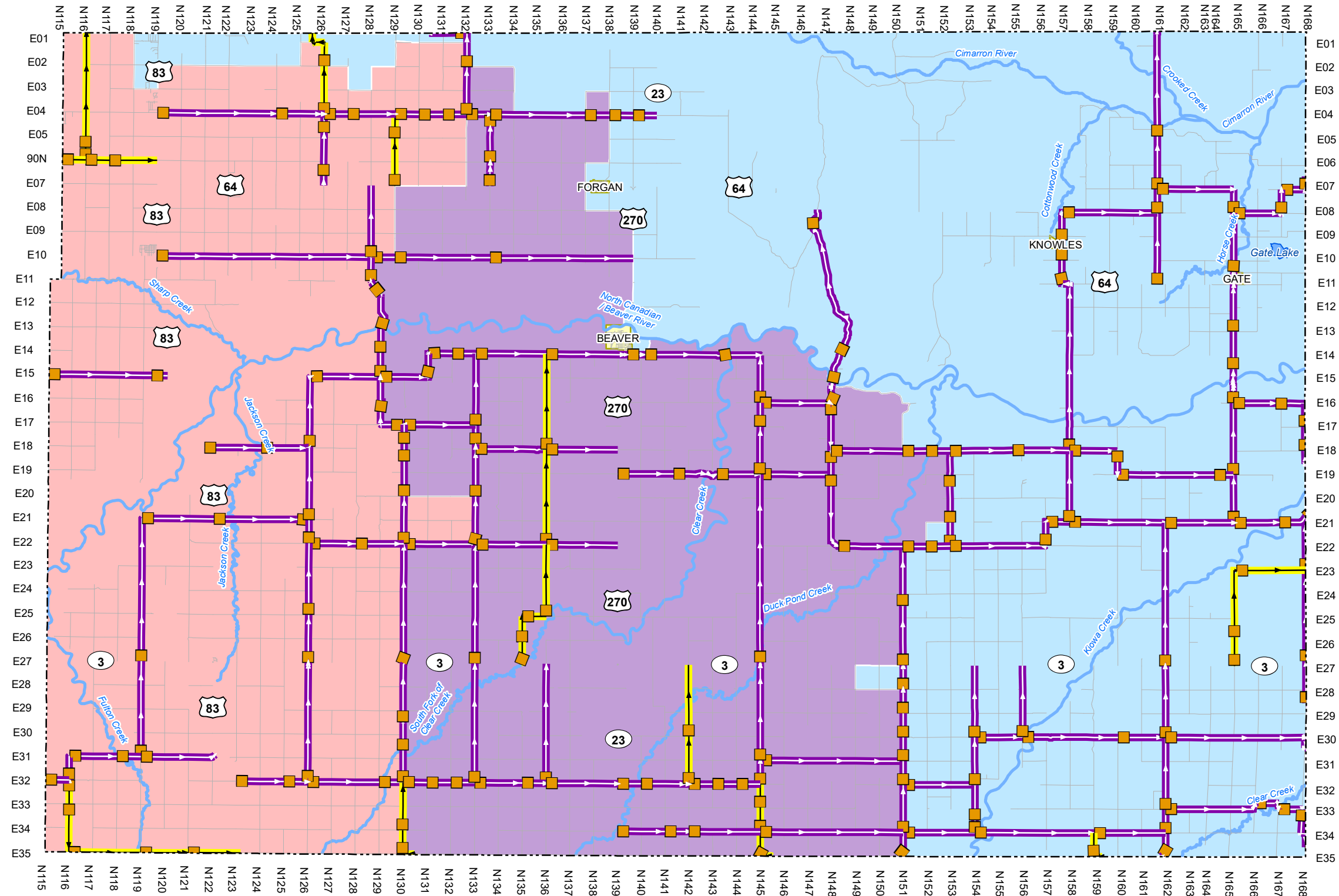
Functional Classification		LEGEND:	
	Interstate		Proposed FC Route (color of dots represent functional class)
	Other Freeway & Expressway		Inventory Direction (background color represents functional class)
	Other Principal Arterial		RFC_NLF_ID
	Minor Arterial		RFC Route Begin Point
	Major Collector		Commissioner District 1
	Minor Collector		Commissioner District 2
	Local		Commissioner District 3
All roads along urban area boundary are considered to be inside urban area unless noted otherwise on map.			City Limit Boundary
			Urban Area Boundary

GIS Drawing Date: 4/21/2022

# ATOKA COUNTY 03

## Rural Functional Classification (RFC)

UPDATED: 4/21/2022



PREPARED BY:  
TRANSPORTATION CABINET OFFICE  
OF INFORMATION TECHNOLOGY  
GEOSPATIAL DATA MANAGEMENT

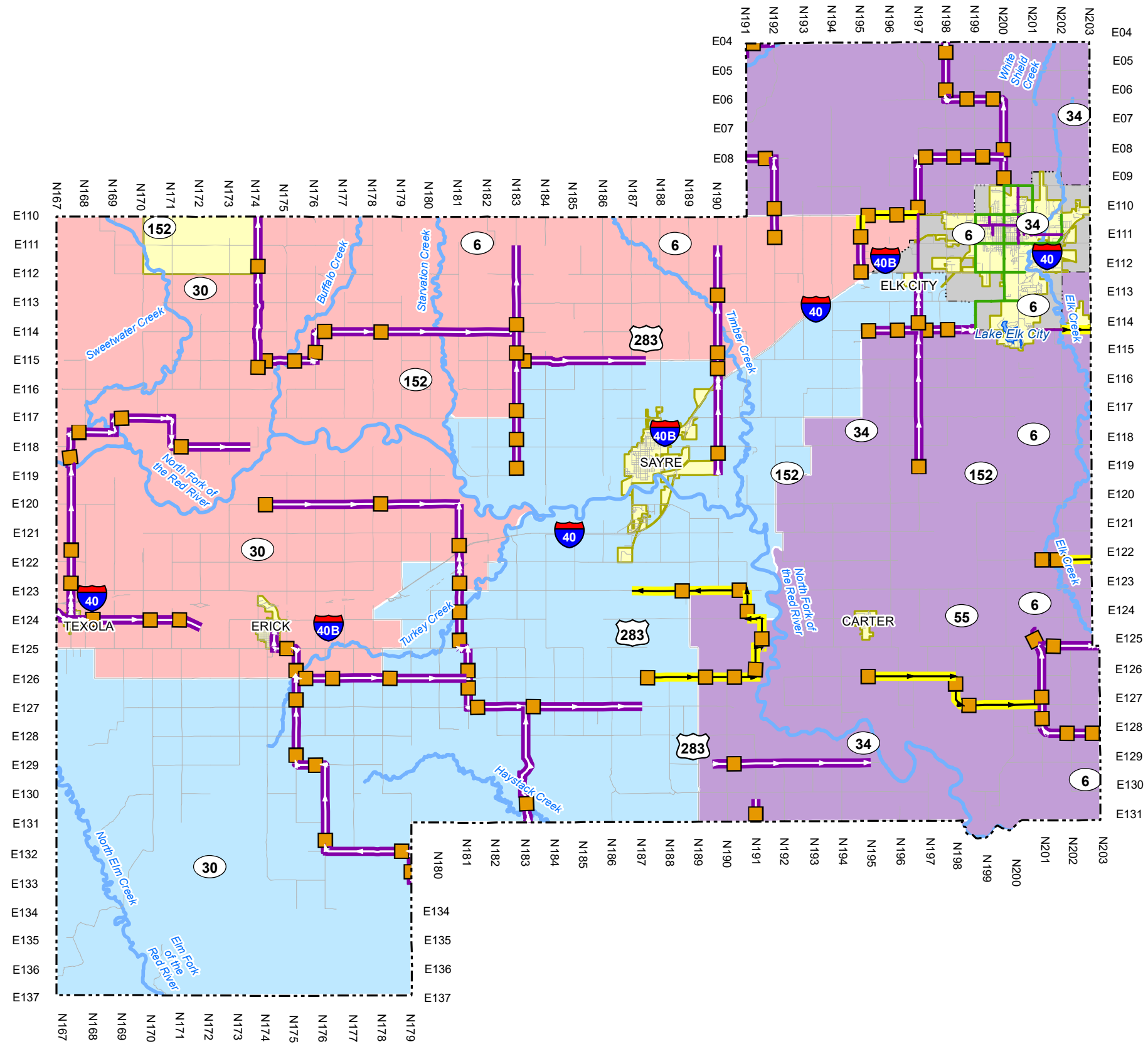
Functional Classification		LEGEND:	
	Interstate		Proposed FC Route (color of dots represent functional class)
	Other Freeway & Expressway		Inventory Direction (background color represents functional class)
	Other Principal Arterial		RFC_NLF_ID
	Minor Arterial		RFC Route Begin Point
	Major Collector		Commissioner District 1
	Minor Collector		Commissioner District 2
	Local		Commissioner District 3
All roads along urban area boundary are considered to be inside urban area unless noted otherwise on map.			City Limit Boundary
			Urban Area Boundary

GIS Drawing Date: 4/21/2022

# BEAVER COUNTY 04

## Rural Functional Classification (RFC)

UPDATED: 4/21/2022



PREPARED BY:  
TRANSPORTATION CABINET OFFICE  
OF INFORMATION TECHNOLOGY  
GEOSPATIAL DATA MANAGEMENT

Functional Classification		LEGEND:	
	Interstate		Proposed FC Route (color of dots represent functional class)
	Other Freeway & Expressway		Inventory Direction (background color represents functional class)
	Other Principal Arterial		RFC_NLF_ID
	Minor Arterial		RFC Route Begin Point
	Major Collector		Commissioner District 1
	Minor Collector		Commissioner District 2
	Local		Commissioner District 3
All roads along urban area boundary are considered to be inside urban area unless noted otherwise on map.			City Limit Boundary
			Urban Area Boundary

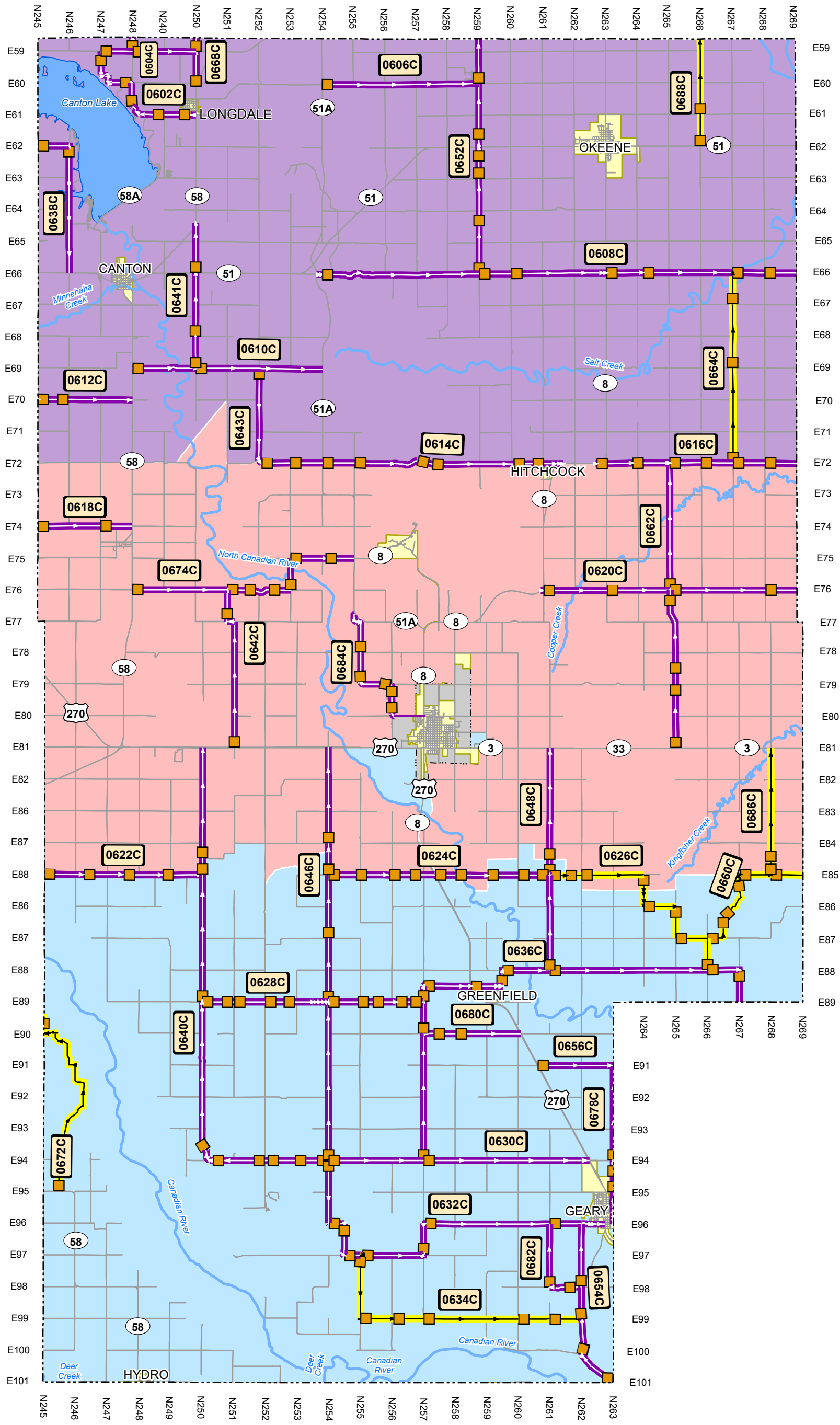
GIS Drawing Date: 4/21/2022

# BECKHAM COUNTY 05

## Rural Functional Classification (RFC)

UPDATED: 4/21/2022





PREPARED BY:  
TRANSPORTATION CABINET OFFICE  
OF INFORMATION TECHNOLOGY  
GEOSPATIAL DATA MANAGEMENT

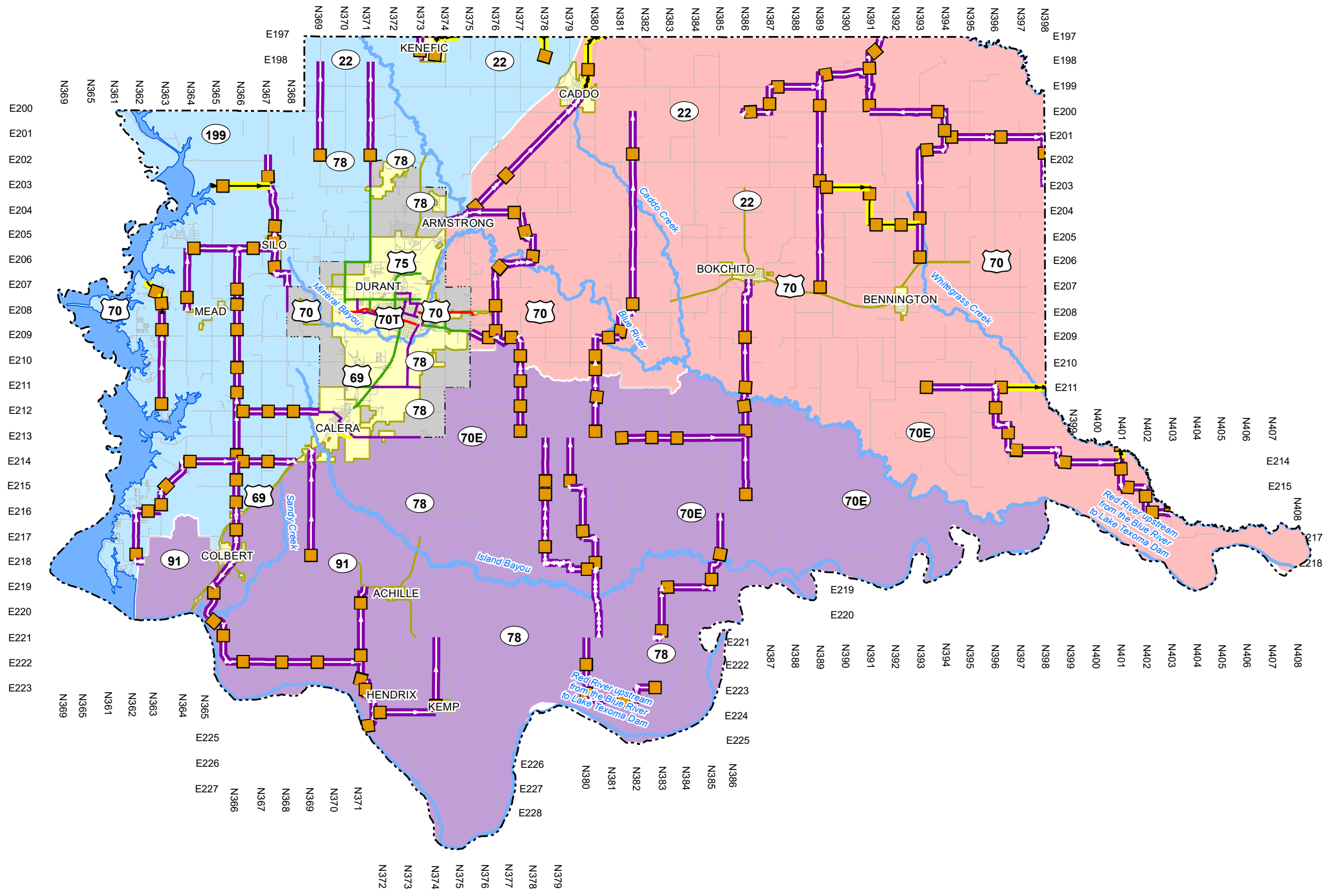

Functional Classification		LEGEND:	
	Interstate		Proposed FC Route (color of dots represent functional class)
	Other Freeway & Expressway		Inventory Direction (background color represents functional class)
	Other Principal Arterial		RFC_NLF_ID
	Minor Arterial		RFC Route Begin Point
	Major Collector		Commissioner District 1
	Minor Collector		Commissioner District 2
	Local		Commissioner District 3
All roads along urban area boundary are considered to be inside urban area unless noted otherwise on map.			City Limit Boundary
			Urban Area Boundary

# BLAINE COUNTY (06)

## Rural Functional Classification (RFC)

UPDATED: 4/21/2022

BLAINE COUNTY (06)



PREPARED BY:  
TRANSPORTATION CABINET OFFICE  
OF INFORMATION TECHNOLOGY  
GEOSPATIAL DATA MANAGEMENT

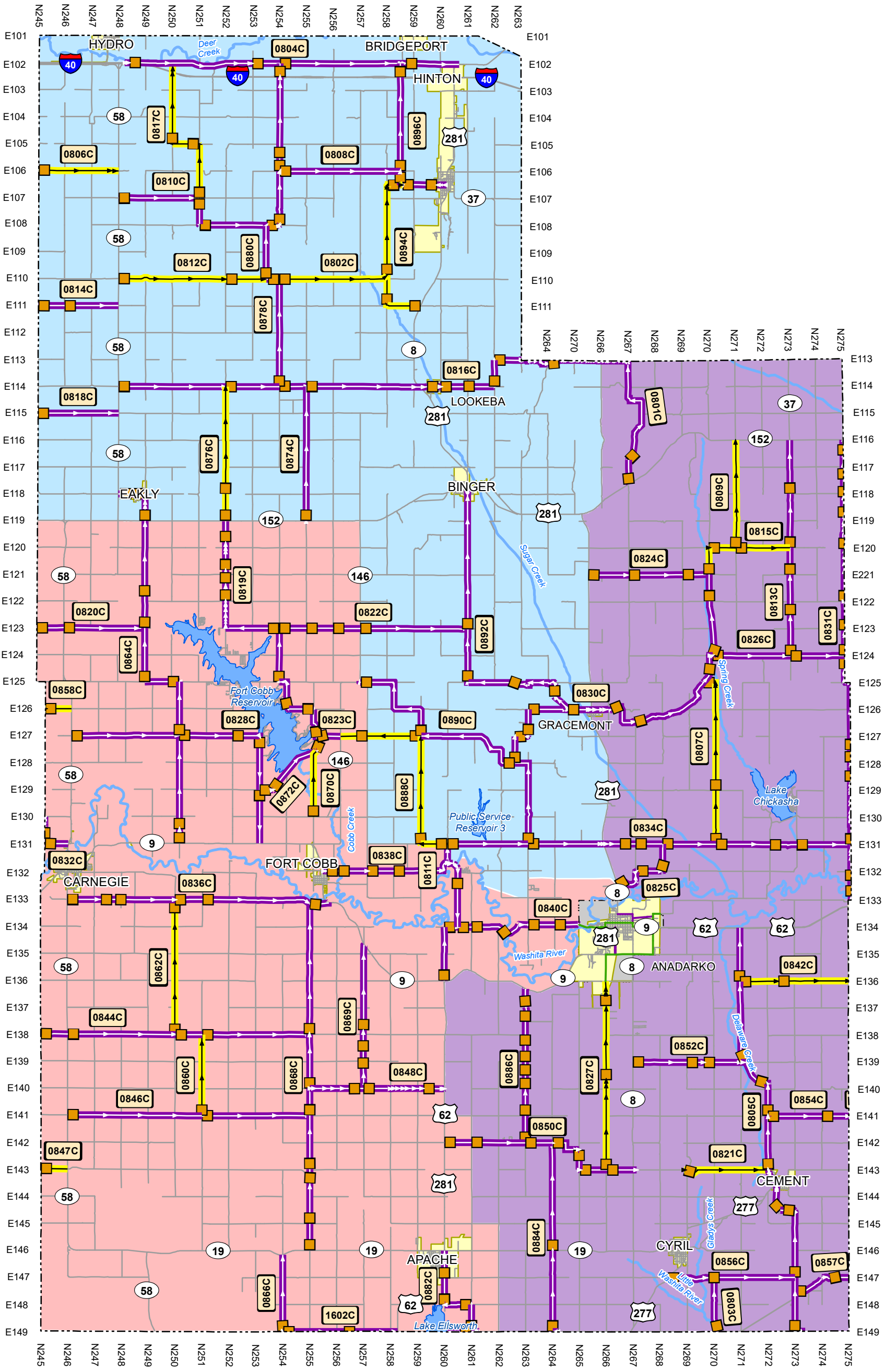
Functional Classification		LEGEND:	
	Interstate		Proposed FC Route (color of dots represent functional class)
	Other Freeway & Expressway		Inventory Direction (background color represents functional class)
	Other Principal Arterial		RFC_NLF_ID
	Minor Arterial		RFC Route Begin Point
	Major Collector		Commissioner District 1
	Minor Collector		Commissioner District 2
	Local		Commissioner District 3
All roads along urban area boundary are considered to be inside urban area unless noted otherwise on map.			City Limit Boundary
			Urban Area Boundary

GIS Drawing Date: 4/21/2022

# BRYAN COUNTY 07

## Rural Functional Classification (RFC)

UPDATED: 4/21/2022



Functional Classification		LEGEND:	
	Interstate		Proposed FC Route (color of dots represent functional class)
	Other Freeway & Expressway		Inventory Direction (background color represents functional class)
	Other Principal Arterial		RFC_NLF_ID
	Minor Arterial		RFC Route Begin Point
	Major Collector		Commissioner District 1
	Minor Collector		Commissioner District 2
	Local		Commissioner District 3
All roads along urban area boundary are considered to be inside urban area unless noted otherwise on map.			City Limit Boundary
			Urban Area Boundary

# CADDO COUNTY (08)

## Rural Functional Classification (RFC)

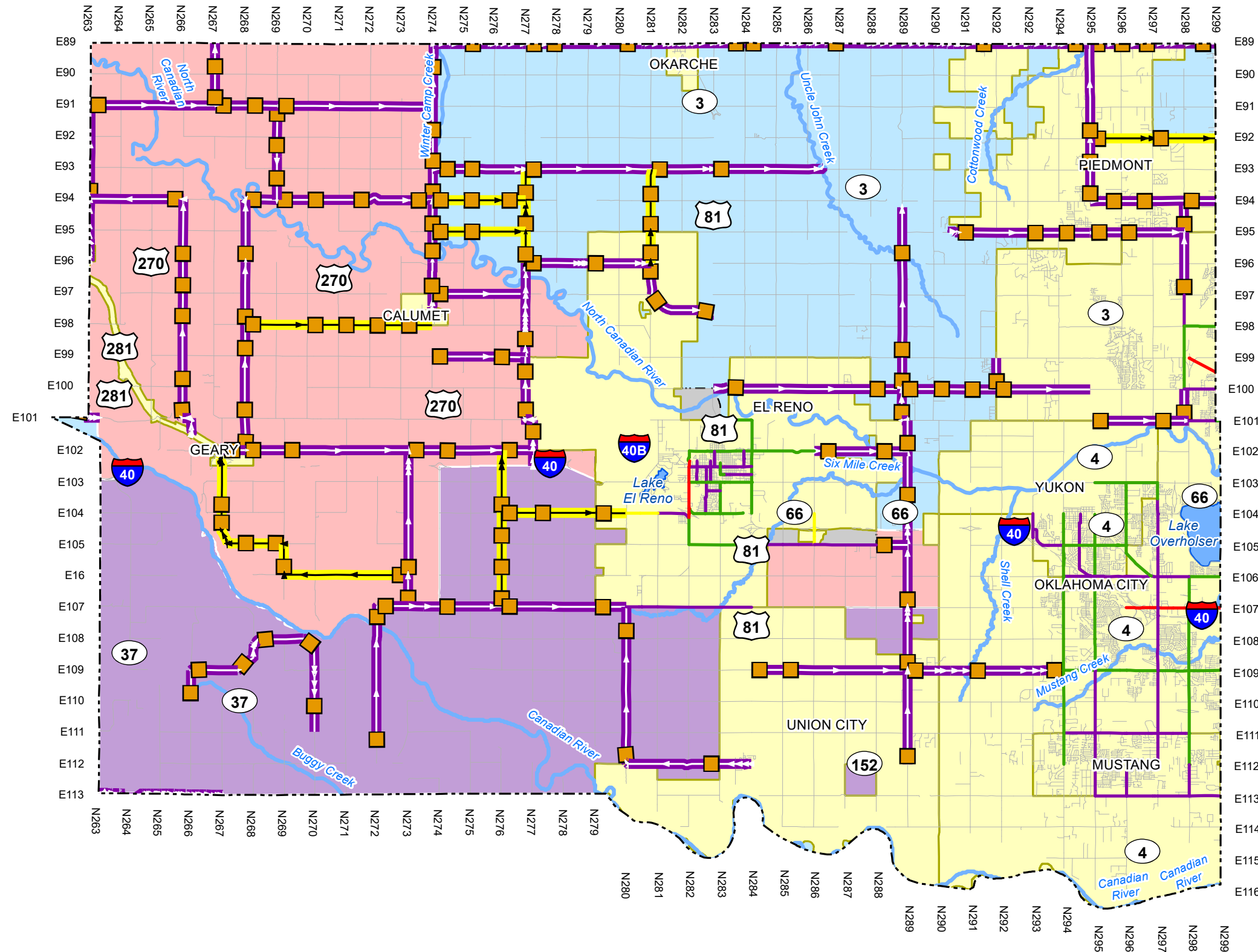
UPDATED: 4/21/2022

CADDO COUNTY (08)



PREPARED BY:  
TRANSPORTATION CABINET OFFICE  
OF INFORMATION TECHNOLOGY  
GEOSPATIAL DATA MANAGEMENT





PREPARED BY:  
TRANSPORTATION CABINET OFFICE  
OF INFORMATION TECHNOLOGY  
GEOSPATIAL DATA MANAGEMENT

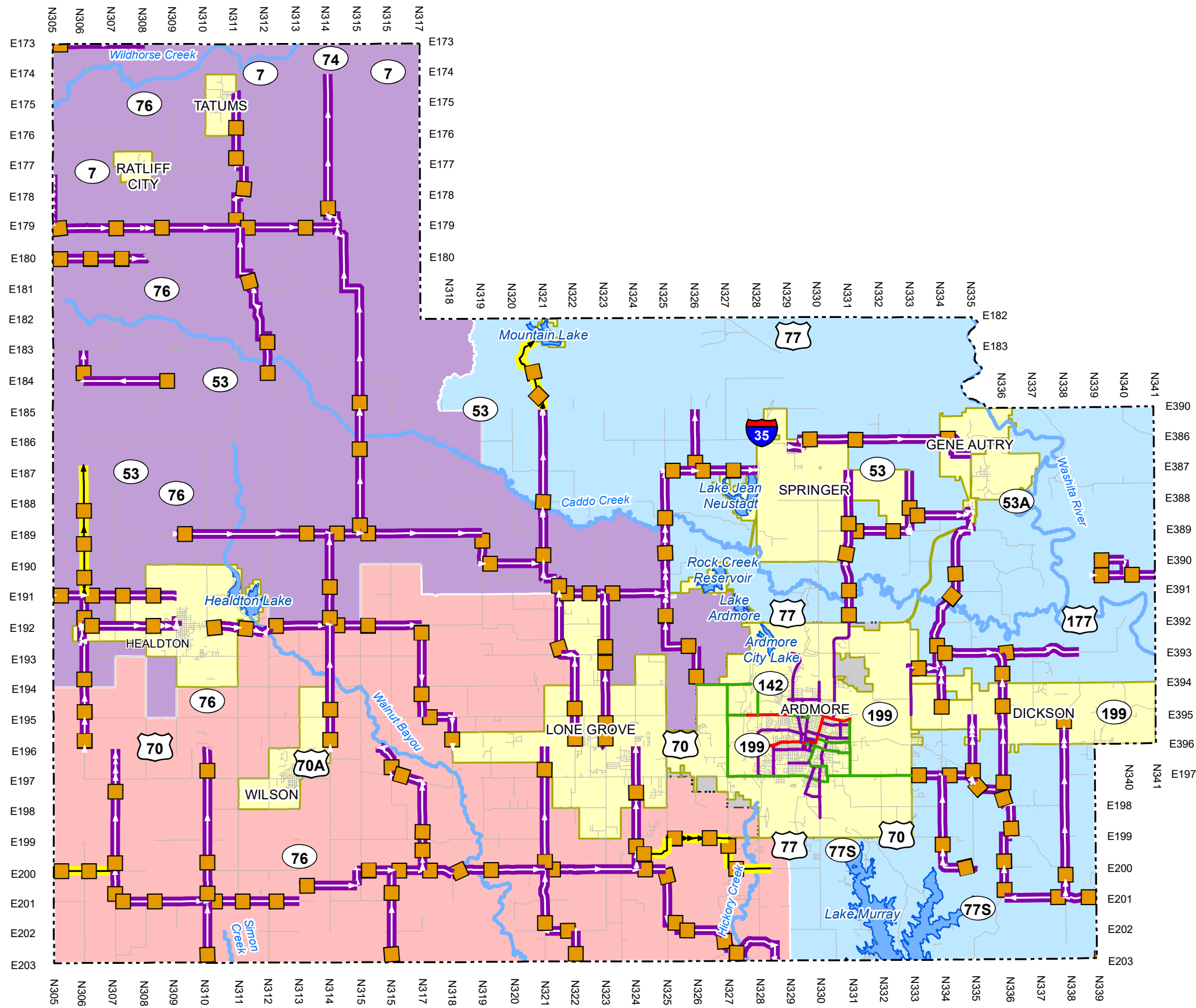
Functional Classification		LEGEND:	
	Interstate		Proposed FC Route (color of dots represent functional class)
	Other Freeway & Expressway		Inventory Direction (background color represents functional class)
	Other Principal Arterial		RFC_NLF_ID
	Minor Arterial		RFC Route Begin Point
	Major Collector		Commissioner District 1
	Minor Collector		Commissioner District 2
	Local		Commissioner District 3
All roads along urban area boundary are considered to be inside urban area unless noted otherwise on map.			City Limit Boundary
			Urban Area Boundary

GIS Drawing Date: 4/21/2022

# CANADIAN COUNTY 09

## Rural Functional Classification (RFC)

UPDATED: 4/21/2022



PREPARED BY:  
TRANSPORTATION CABINET OFFICE  
OF INFORMATION TECHNOLOGY  
GEOSPATIAL DATA MANAGEMENT

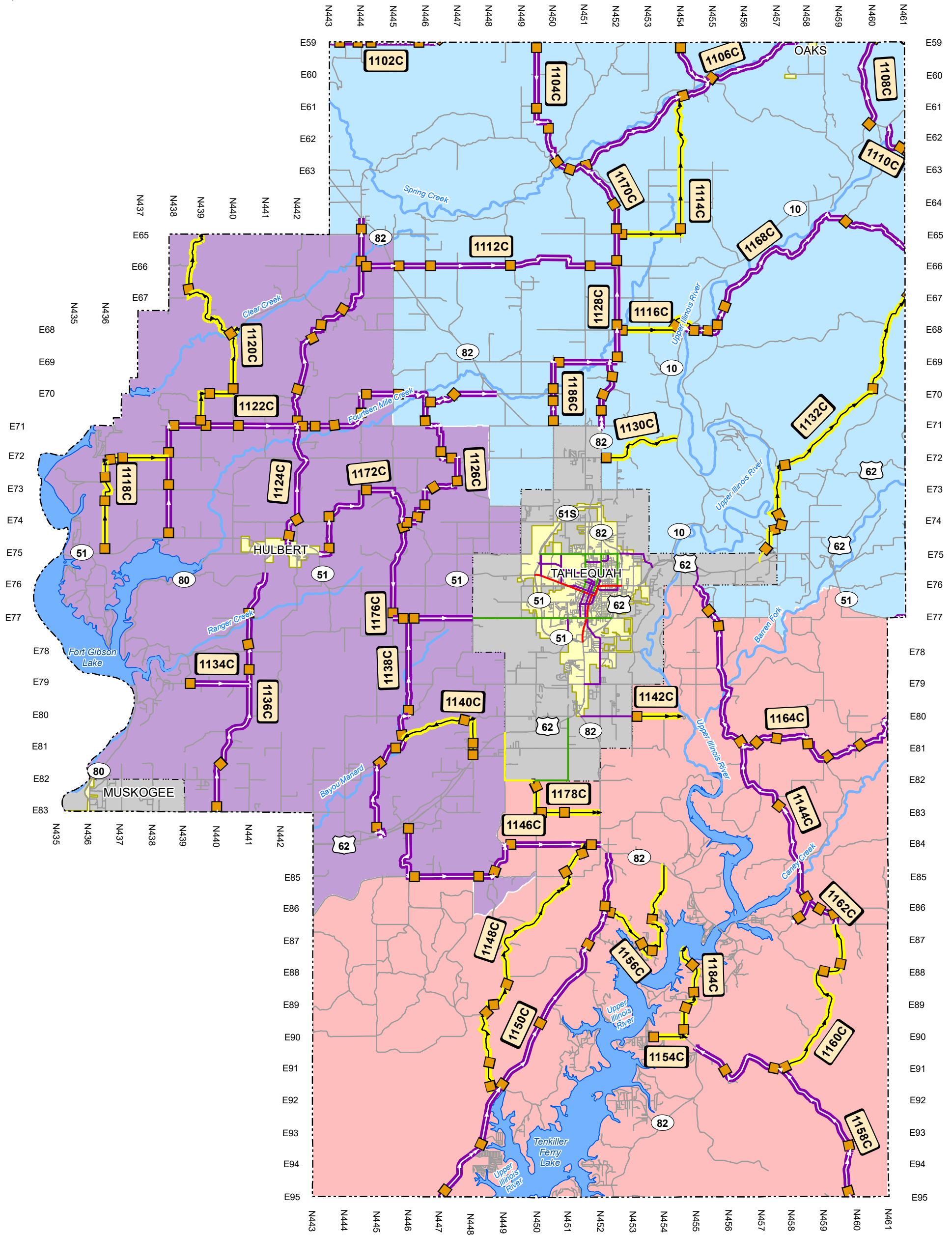
Functional Classification		LEGEND:	
	Interstate		Proposed FC Route (color of dots represent functional class)
	Other Freeway & Expressway		Inventory Direction (background color represents functional class)
	Other Principal Arterial		RFC_NLF_ID
	Minor Arterial		RFC Route Begin Point
	Major Collector		Commissioner District 1
	Minor Collector		Commissioner District 2
	Local		Commissioner District 3
All roads along urban area boundary are considered to be inside urban area unless noted otherwise on map.			City Limit Boundary
			Urban Area Boundary

GIS Drawing Date: 4/21/2022

# CARTER COUNTY 10

## Rural Functional Classification (RFC)

UPDATED: 4/21/2022



PREPARED BY:  
TRANSPORTATION CABINET OFFICE  
OF INFORMATION TECHNOLOGY  
GEOSPATIAL DATA MANAGEMENT

Functional Classification	
	Interstate
	Other Freeway & Expressway
	Other Principal Arterial
	Minor Arterial
	Major Collector
	Minor Collector
	Local

LEGEND:	
	Proposed FC Route (color of dots represent functional class)
	Inventory Direction (background color represents functional class)
	RFC_NLF_ID
	RFC Route Begin Point
	Commissioner District 1
	Commissioner District 2
	Commissioner District 3
	City Limit Boundary
	Urban Area Boundary

# CHEROKEE COUNTY (11)

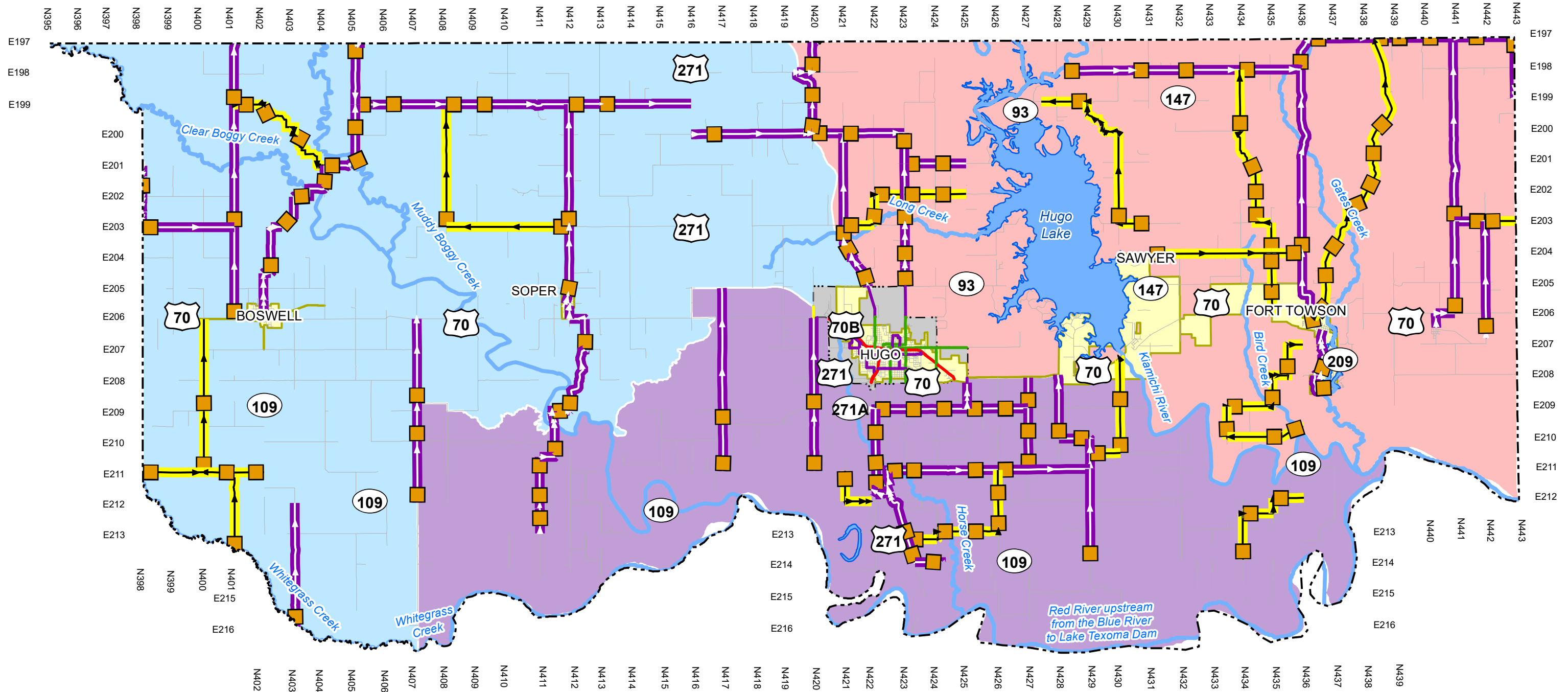
## Rural Functional Classification (RFC)

UPDATED: 4/21/2022

GIS Drawing Date: 4/21/2022

CHEROKEE COUNTY (11)





PREPARED BY:  
TRANSPORTATION CABINET OFFICE  
OF INFORMATION TECHNOLOGY  
GEOSPATIAL DATA MANAGEMENT

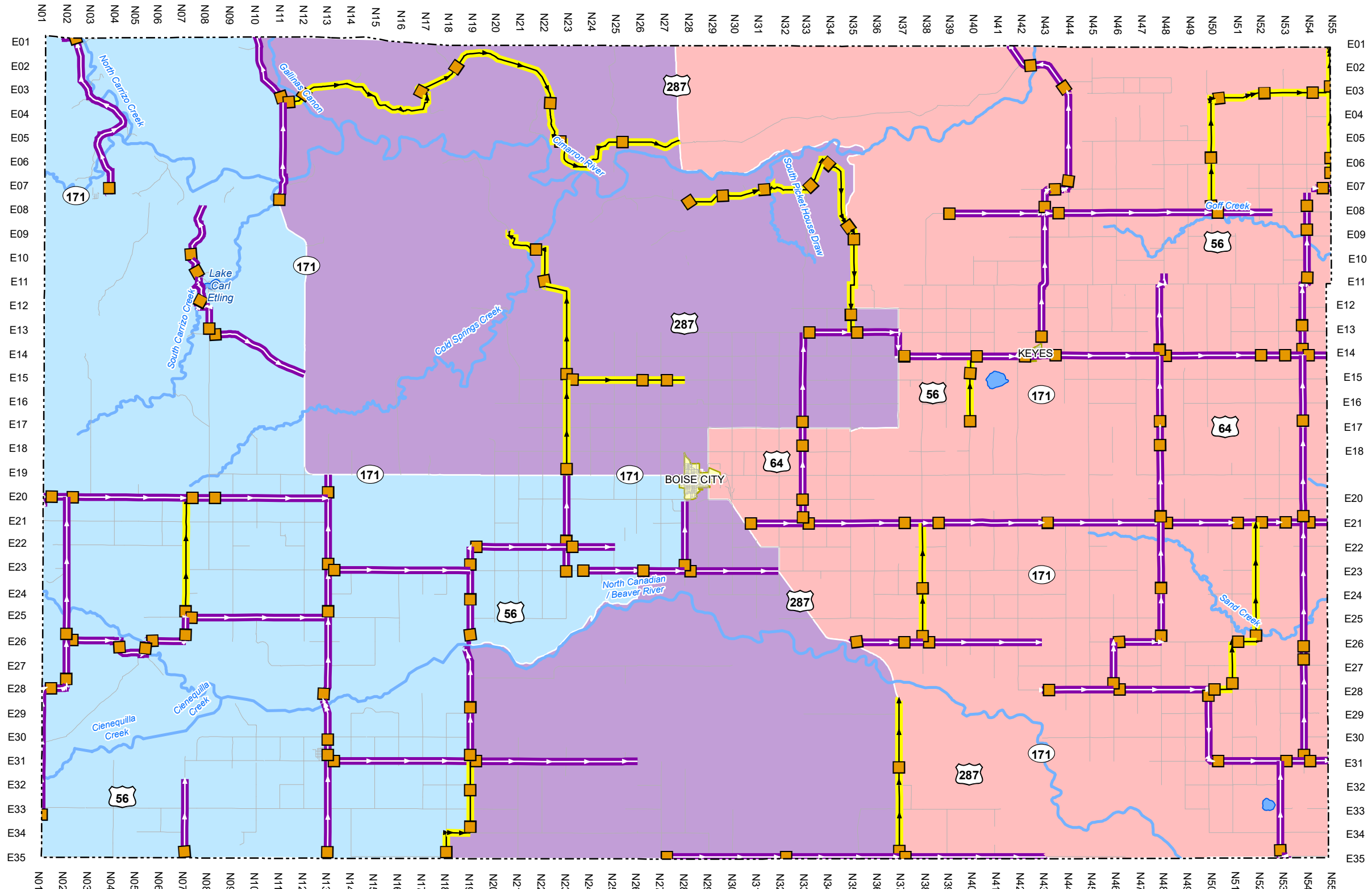
Functional Classification		LEGEND:	
	Interstate		Proposed FC Route (color of dots represent functional class)
	Other Freeway & Expressway		Inventory Direction (background color represents functional class)
	Other Principal Arterial		RFC_NLF_ID
	Minor Arterial		RFC Route Begin Point
	Major Collector		Commissioner District 1
	Minor Collector		Commissioner District 2
	Local		Commissioner District 3
All roads along urban area boundary are considered to be inside urban area unless noted otherwise on map.			City Limit Boundary
			Urban Area Boundary

GIS Drawing Date: 4/21/2022

# CHOCTAW COUNTY 12

## Rural Functional Classification (RFC)

UPDATED: 4/21/2022



PREPARED BY:  
TRANSPORTATION CABINET OFFICE  
OF INFORMATION TECHNOLOGY  
GEOSPATIAL DATA MANAGEMENT

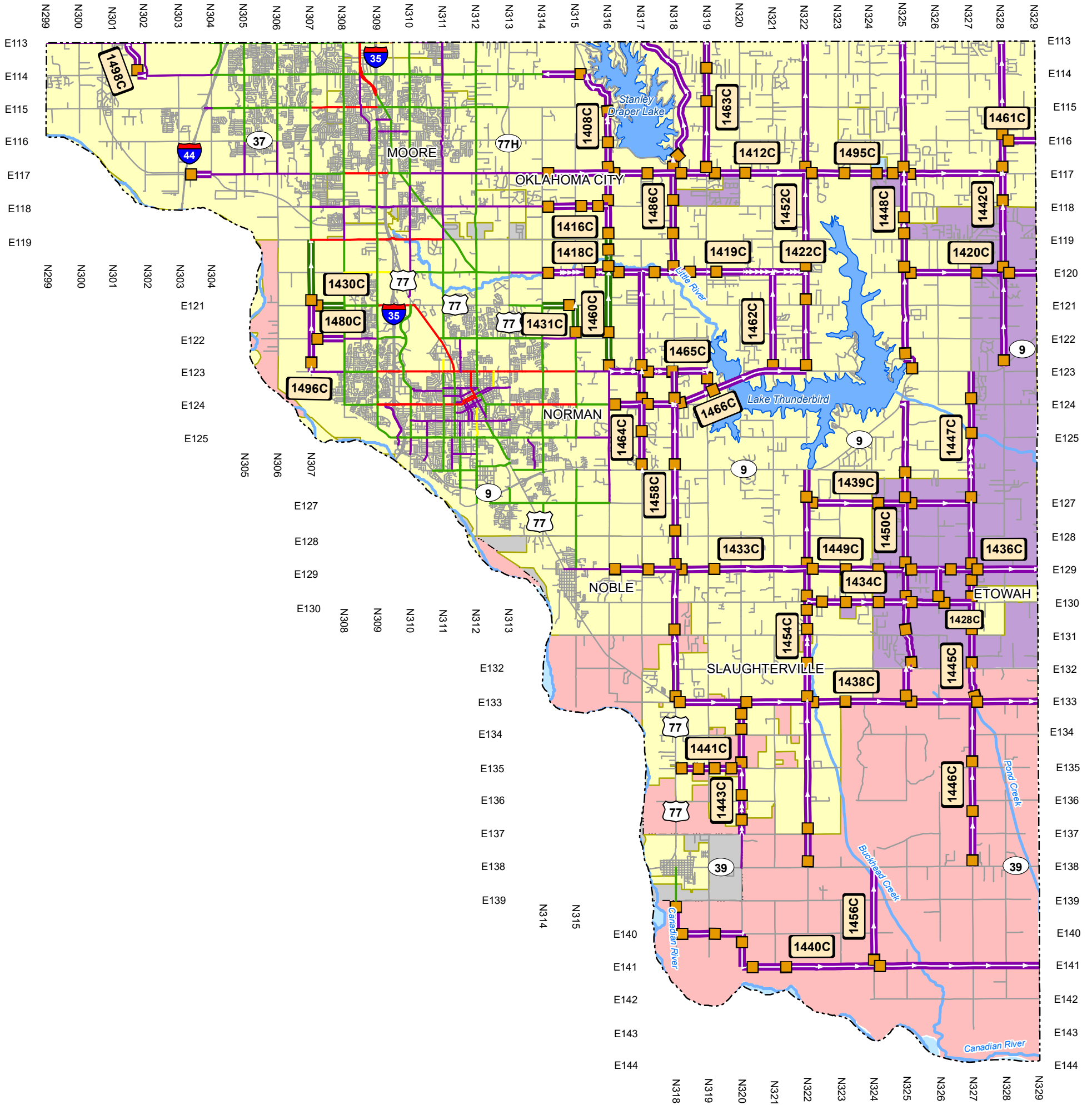
Functional Classification		LEGEND:	
	Interstate		Proposed FC Route (color of dots represent functional class)
	Other Freeway & Expressway		Inventory Direction (background color represents functional class)
	Other Principal Arterial		RFC_NLF_ID
	Minor Arterial		RFC Route Begin Point
	Major Collector		Commissioner District 1
	Minor Collector		Commissioner District 2
	Local		Commissioner District 3
All roads along urban area boundary are considered to be inside urban area unless noted otherwise on map.			City Limit Boundary
			Urban Area Boundary

GIS Drawing Date: 4/21/2022

# CIMARRON COUNTY 13

## Rural Functional Classification (RFC)

UPDATED: 4/21/2022



Functional Classification	
	Interstate
	Other Freeway & Expressway
	Other Principal Arterial
	Minor Arterial
	Major Collector
	Minor Collector
	Local

All roads along urban area boundary are considered to be inside urban area unless noted otherwise on map.

LEGEND:	
	Proposed FC Route (color of dots represent functional class)
	Inventory Direction (background color represents functional class)
	RFC_NLF_ID
	RFC Route Begin Point
	Commissioner District 1
	Commissioner District 2
	Commissioner District 3
	City Limit Boundary
	Urban Area Boundary

# CLEVELAND COUNTY (14)

## Rural Functional Classification (RFC)

UPDATED: 4/21/2022

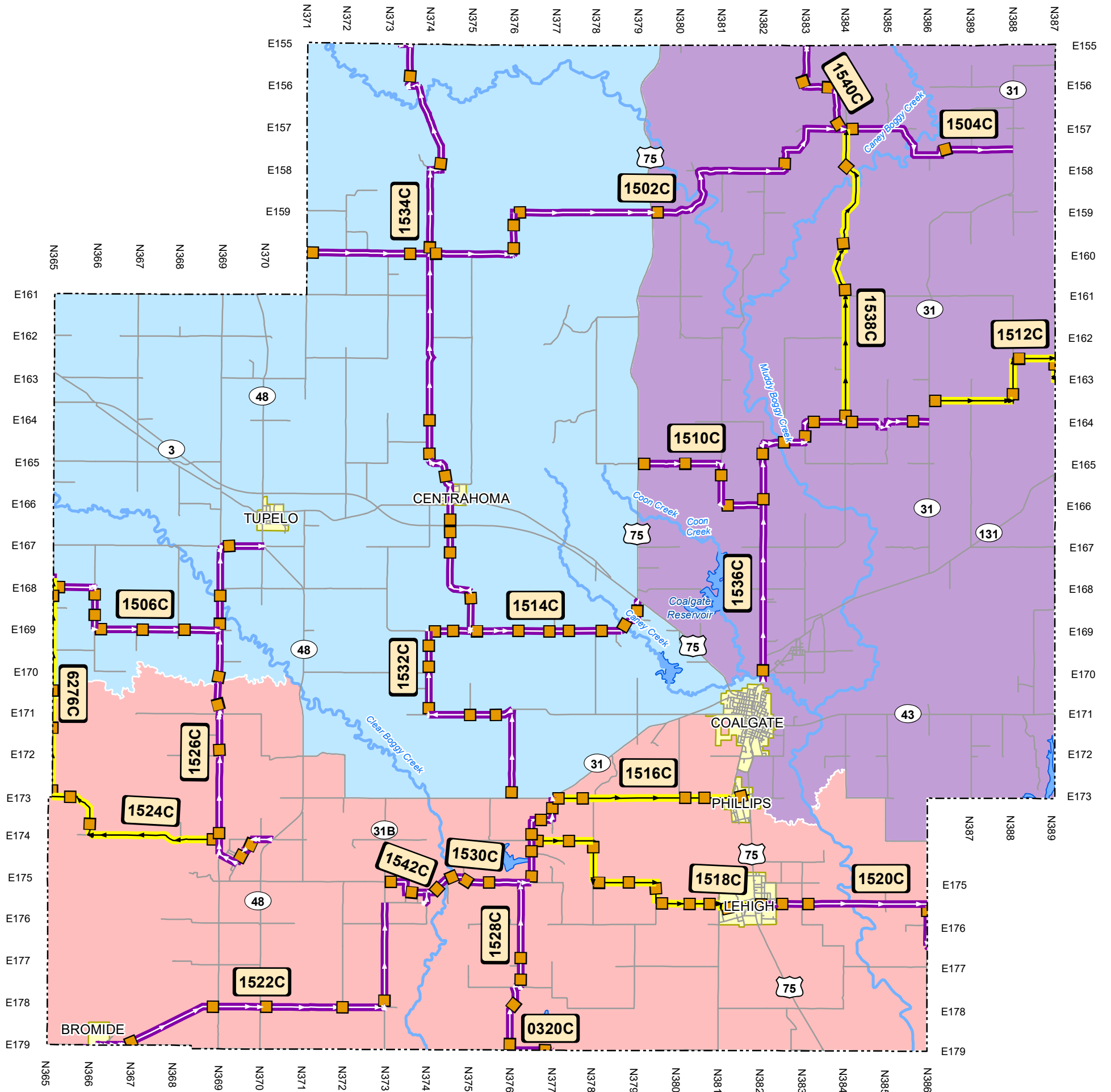
GIS Drawing Date: 4/21/2022

CLEVELAND COUNTY (14)



PREPARED BY:  
TRANSPORTATION CABINET OFFICE  
OF INFORMATION TECHNOLOGY  
GEOSPATIAL DATA MANAGEMENT





Functional Classification		LEGEND:	
	Interstate		Proposed FC Route (color of dots represent functional class)
	Other Freeway & Expressway		Inventory Direction (background color represents functional class)
	Other Principal Arterial		RFC_NLF_ID
	Minor Arterial		RFC Route Begin Point
	Major Collector		Commissioner District 1
	Minor Collector		Commissioner District 2
	Local		Commissioner District 3
All roads along urban area boundary are considered to be inside urban area unless noted otherwise on map.			City Limit Boundary
			Urban Area Boundary

# COAL COUNTY (15)

## Rural Functional Classification (RFC)

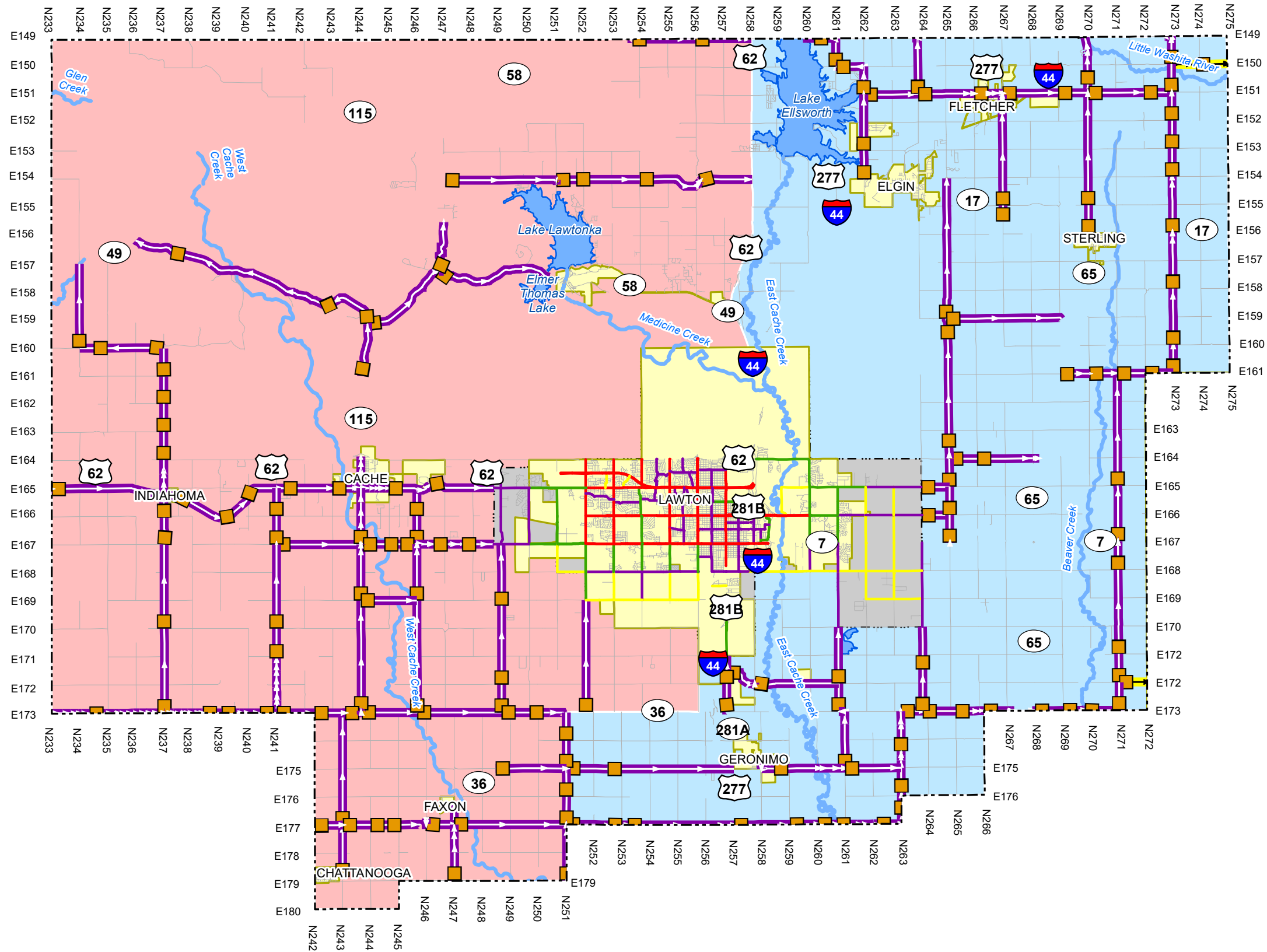
UPDATED: 4/21/2022

GIS Drawing Date: 4/21/2022



PREPARED BY:  
TRANSPORTATION CABINET OFFICE  
OF INFORMATION TECHNOLOGY  
GEOSPATIAL DATA MANAGEMENT

COAL COUNTY (15)



PREPARED BY:  
TRANSPORTATION CABINET OFFICE  
OF INFORMATION TECHNOLOGY  
GEOSPATIAL DATA MANAGEMENT

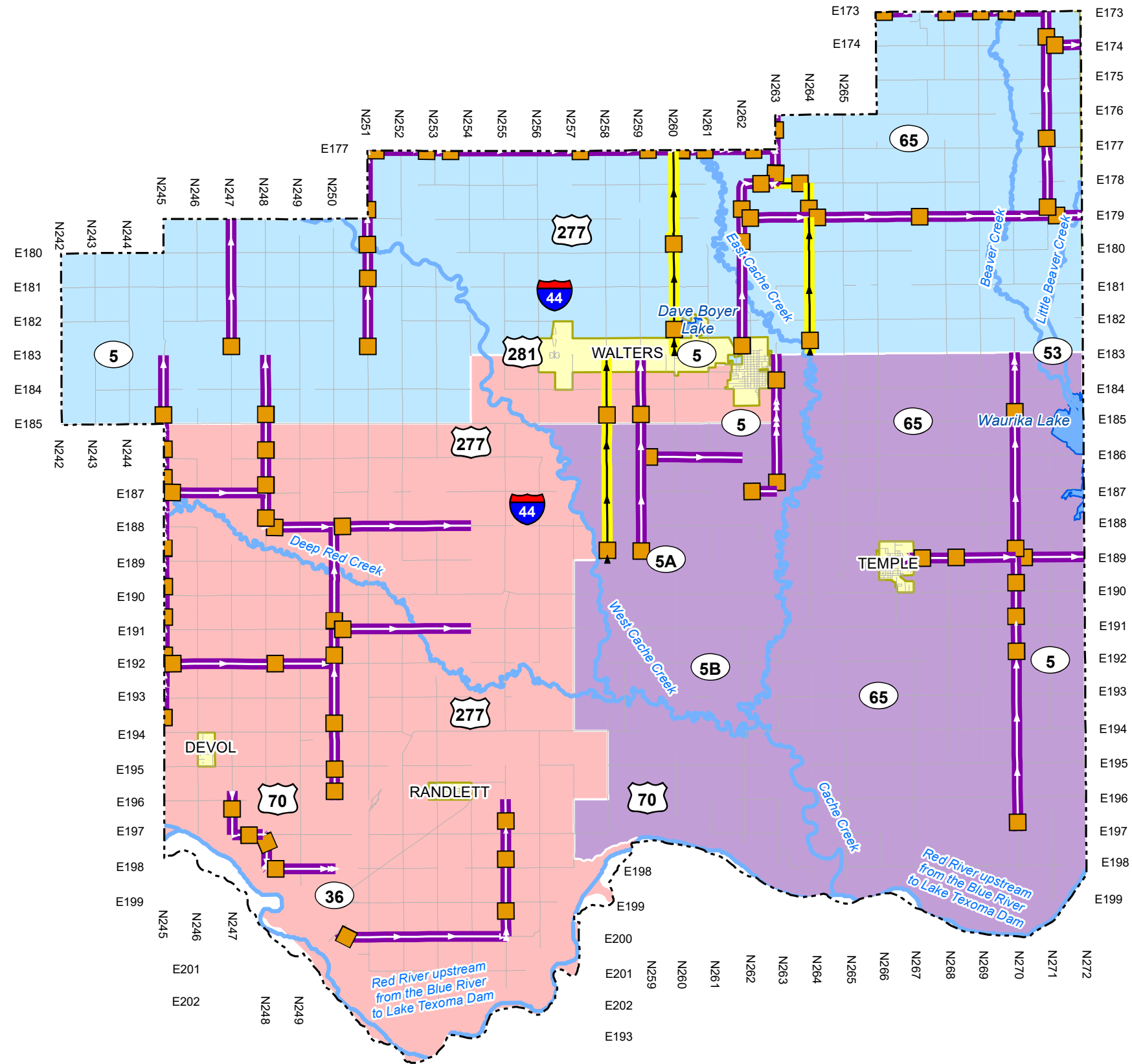
Functional Classification		LEGEND:	
	Interstate		Proposed FC Route (color of dots represent functional class)
	Other Freeway & Expressway		Inventory Direction (background color represents functional class)
	Other Principal Arterial		RFC_NLF_ID
	Minor Arterial		RFC Route Begin Point
	Major Collector		Commissioner District 1
	Minor Collector		Commissioner District 2
	Local		Commissioner District 3
All roads along urban area boundary are considered to be inside urban area unless noted otherwise on map.			City Limit Boundary
			Urban Area Boundary

GIS Drawing Date: 4/21/2022

# COMANCHE COUNTY 16

## Rural Functional Classification (RFC)

UPDATED: 4/21/2022



PREPARED BY:  
TRANSPORTATION CABINET OFFICE  
OF INFORMATION TECHNOLOGY  
GEOSPATIAL DATA MANAGEMENT

Functional Classification		LEGEND:	
	Interstate		Proposed FC Route (color of dots represent functional class)
	Other Freeway & Expressway		Inventory Direction (background color represents functional class)
	Other Principal Arterial		RFC_NLF_ID
	Minor Arterial		RFC Route Begin Point
	Major Collector		Commissioner District 1
	Minor Collector		Commissioner District 2
	Local		Commissioner District 3
All roads along urban area boundary are considered to be inside urban area unless noted otherwise on map.			City Limit Boundary
			Urban Area Boundary

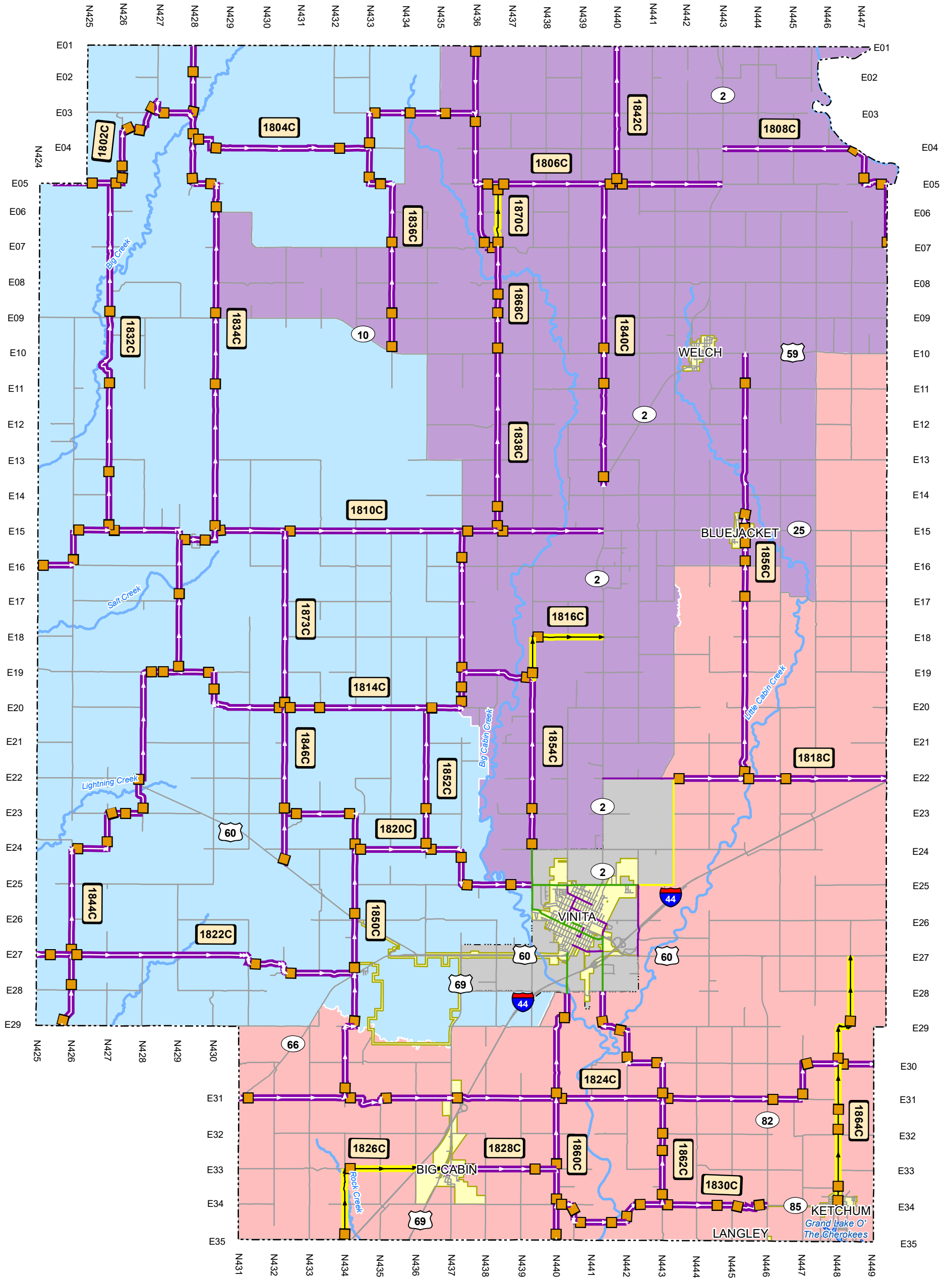
GIS Drawing Date: 4/21/2022

# COTTON COUNTY 17

## Rural Functional Classification (RFC)

UPDATED: 4/21/2022





Functional Classification		LEGEND:	
	Interstate		Proposed FC Route (color of dots represent functional class)
	Other Freeway & Expressway		Inventory Direction (background color represents functional class)
	Other Principal Arterial		RFC_NLF_ID
	Minor Arterial		RFC Route Begin Point
	Major Collector		Commissioner District 1
	Minor Collector		Commissioner District 2
	Local		Commissioner District 3
All roads along urban area boundary are considered to be inside urban area unless noted otherwise on map.			City Limit Boundary
			Urban Area Boundary

# CRAIG COUNTY (18)

## Rural Functional Classification (RFC)

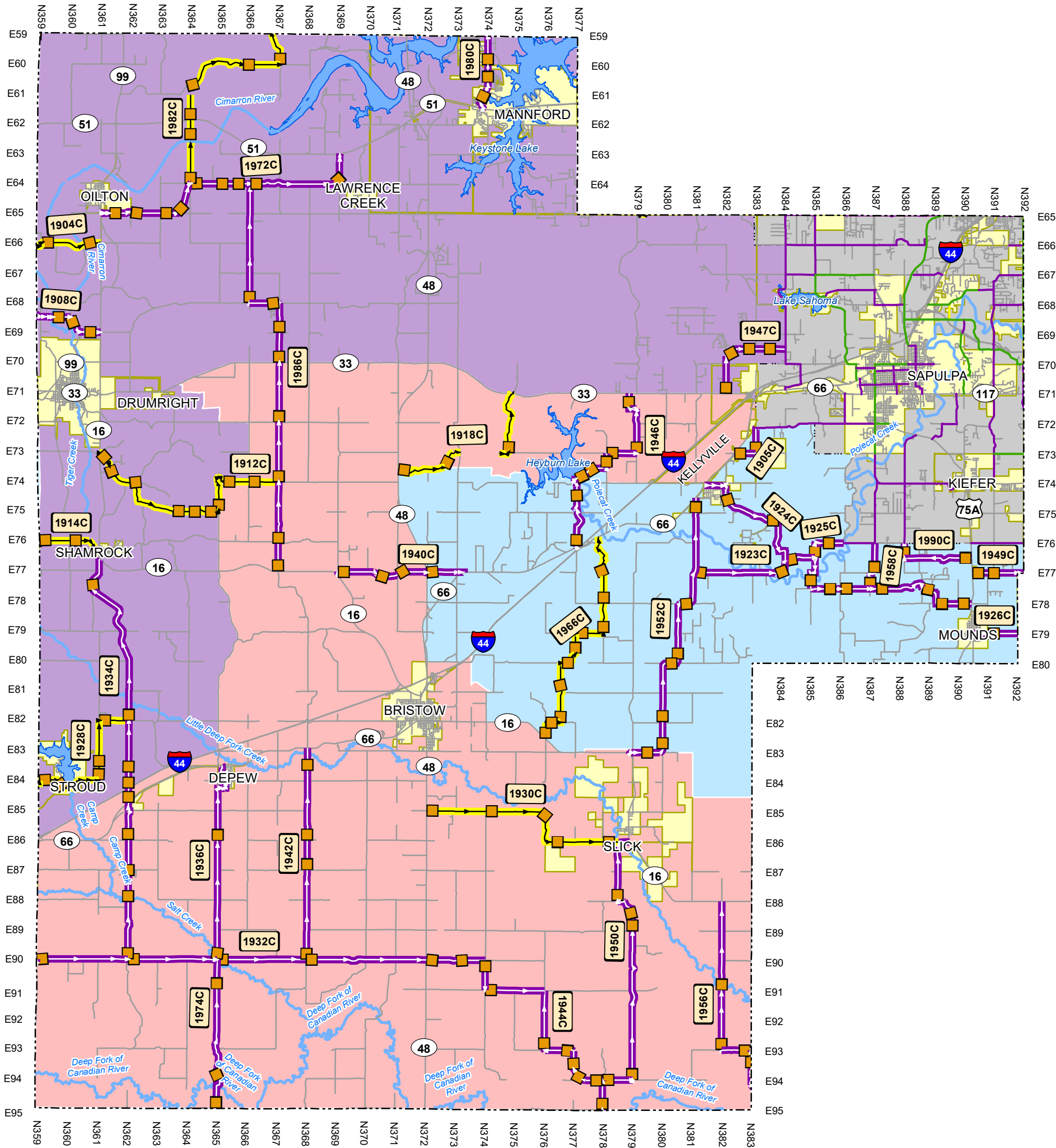
UPDATED: 4/21/2022

GIS Drawing Date: 4/21/2022



PREPARED BY:  
TRANSPORTATION CABINET OFFICE  
OF INFORMATION TECHNOLOGY  
GEOSPATIAL DATA MANAGEMENT

CRAIG COUNTY (18)



Functional Classification		LEGEND:	
	Interstate		Proposed FC Route (color of dots represent functional class)
	Other Freeway & Expressway		Inventory Direction (background color represents functional class)
	Other Principal Arterial		RFC_NLF_ID
	Minor Arterial		RFC Route Begin Point
	Major Collector		Commissioner District 1
	Minor Collector		Commissioner District 2
	Local		Commissioner District 3
	All roads along urban area boundary are considered to be inside urban area unless noted otherwise on a map.		City Limit Boundary
			Urban Area Boundary

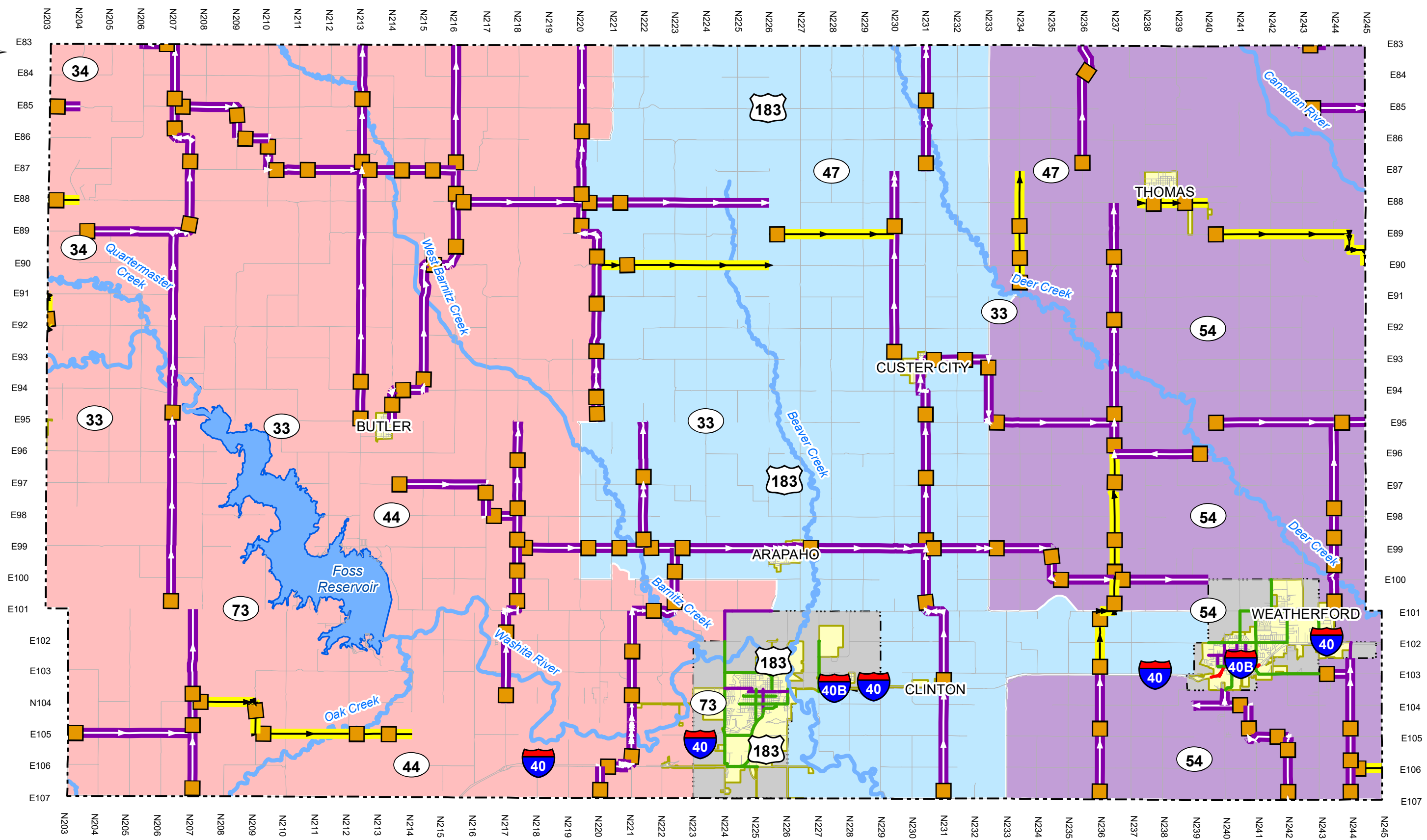


PREPARED BY:  
TRANSPORTATION CABINET OFFICE  
OF INFORMATION TECHNOLOGY  
GEOSPATIAL DATA MANAGEMENT

# CREEK COUNTY (19)

## Rural Functional Classification (RFC)

UPDATED: 4/21/2022



PREPARED BY:  
TRANSPORTATION CABINET OFFICE  
OF INFORMATION TECHNOLOGY  
GEOSPATIAL DATA MANAGEMENT

Functional Classification		LEGEND:	
	Interstate		Proposed FC Route (color of dots represent functional class)
	Other Freeway & Expressway		Inventory Direction (background color represents functional class)
	Other Principal Arterial		RFC_NLF_ID
	Minor Arterial		RFC Route Begin Point
	Major Collector		Commissioner District 1
	Minor Collector		Commissioner District 2
	Local		Commissioner District 3
All roads along urban area boundary are considered to be inside urban area unless noted otherwise on map.			City Limit Boundary
			Urban Area Boundary

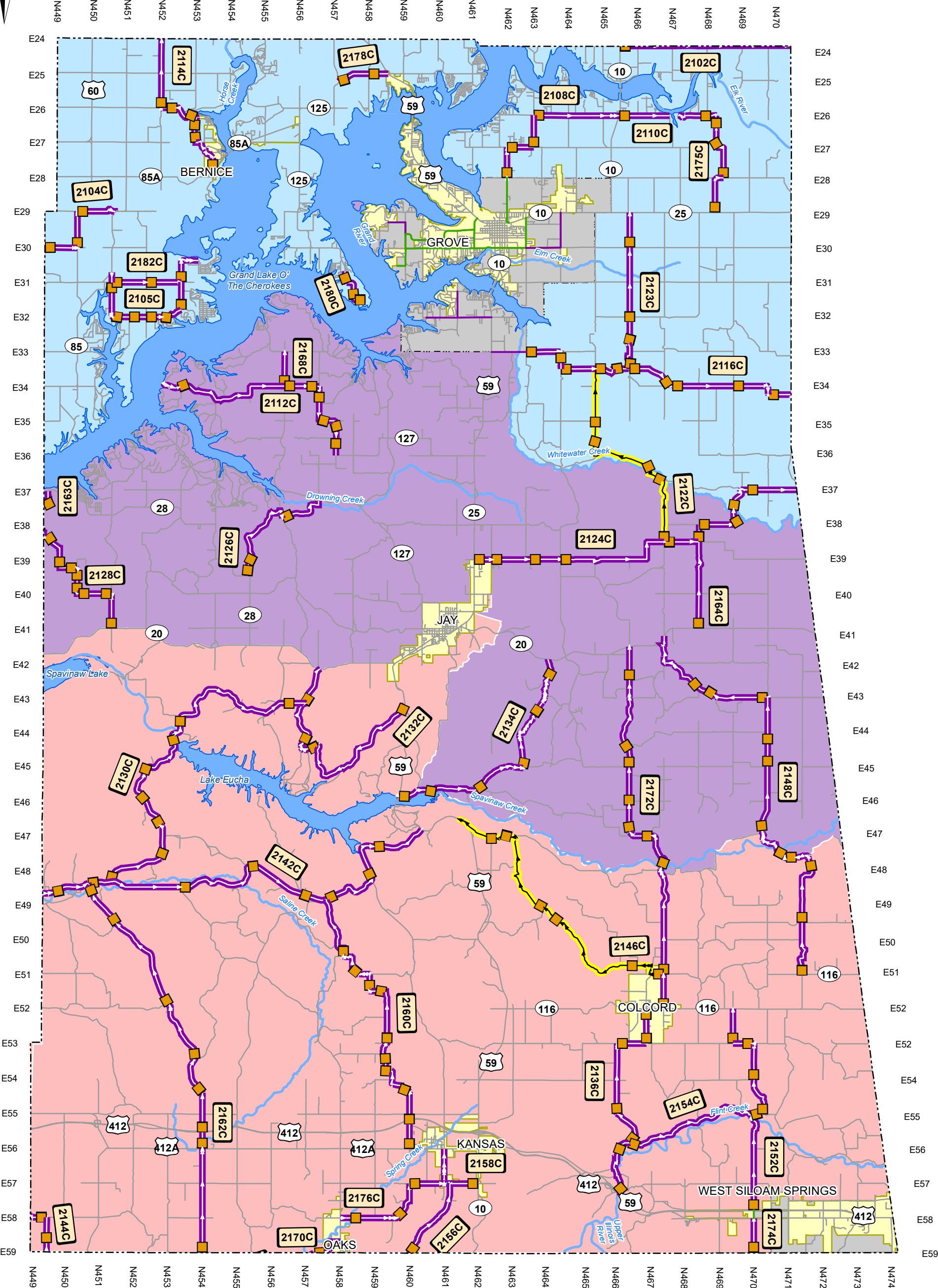
GIS Drawing Date: 4/21/2022

# CUSTER COUNTY 20

## Rural Functional Classification (RFC)

UPDATED: 4/21/2022





Functional Classification		LEGEND:	
	Interstate		Proposed FC Route (color of dots represent functional class)
	Other Freeway & Expressway		Inventory Direction (background color represents functional class)
	Other Principal Arterial		RFC_NLF_ID
	Minor Arterial		RFC Route Begin Point
	Major Collector		Commissioner District 1
	Minor Collector		Commissioner District 2
	Local		Commissioner District 3
	All roads along urban area boundary are considered to be inside urban area unless noted otherwise on map.		City Limit Boundary
			Urban Area Boundary



PREPARED BY:  
TRANSPORTATION CABINET OFFICE  
OF INFORMATION TECHNOLOGY  
GEOSPATIAL DATA MANAGEMENT

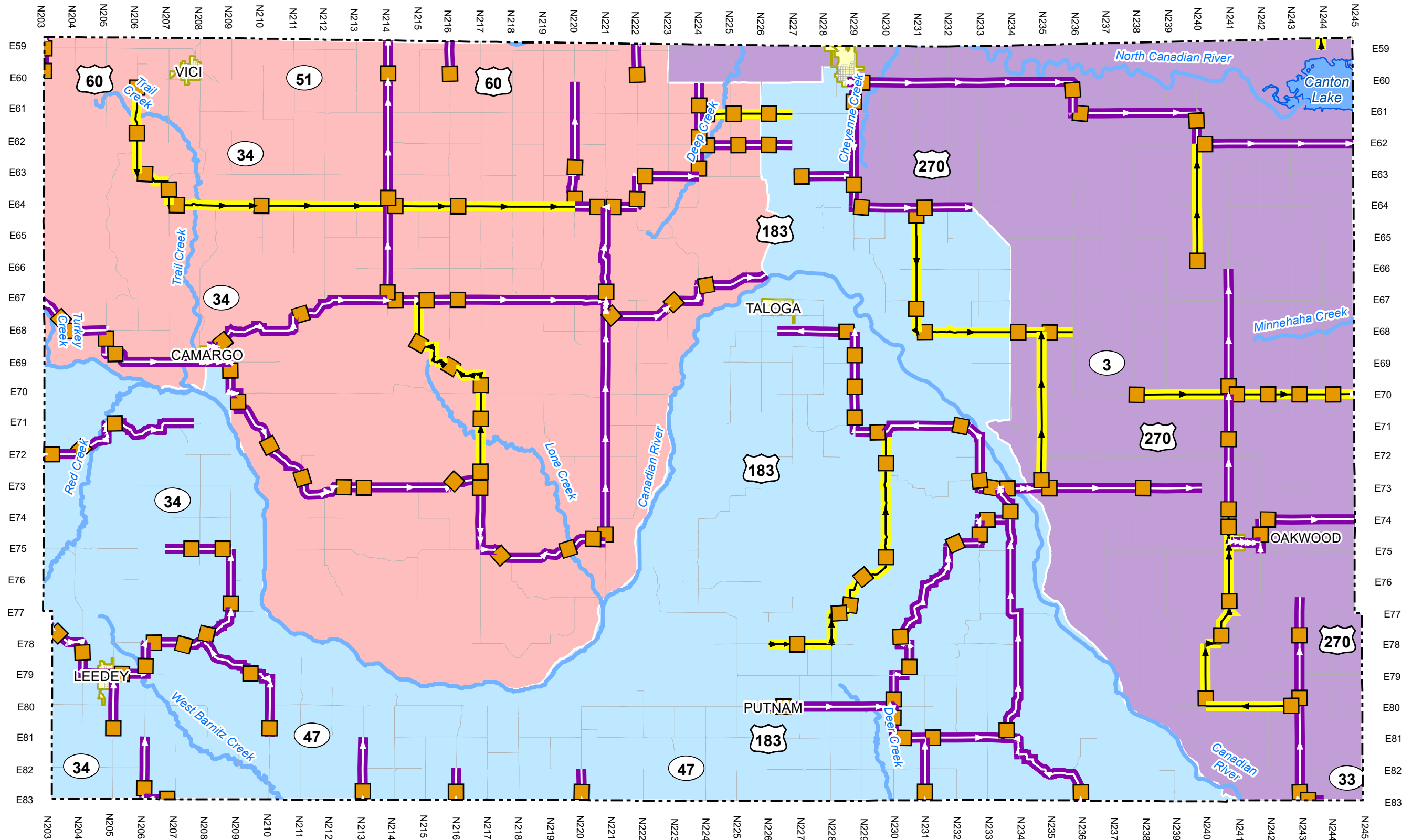
# DELAWARE COUNTY (21)

## Rural Functional Classification (RFC)

UPDATED: 4/21/2022

GIS Drawing Date: 4/21/2022

DELAWARE COUNTY (21)



PREPARED BY:  
TRANSPORTATION CABINET OFFICE  
OF INFORMATION TECHNOLOGY  
GEOSPATIAL DATA MANAGEMENT

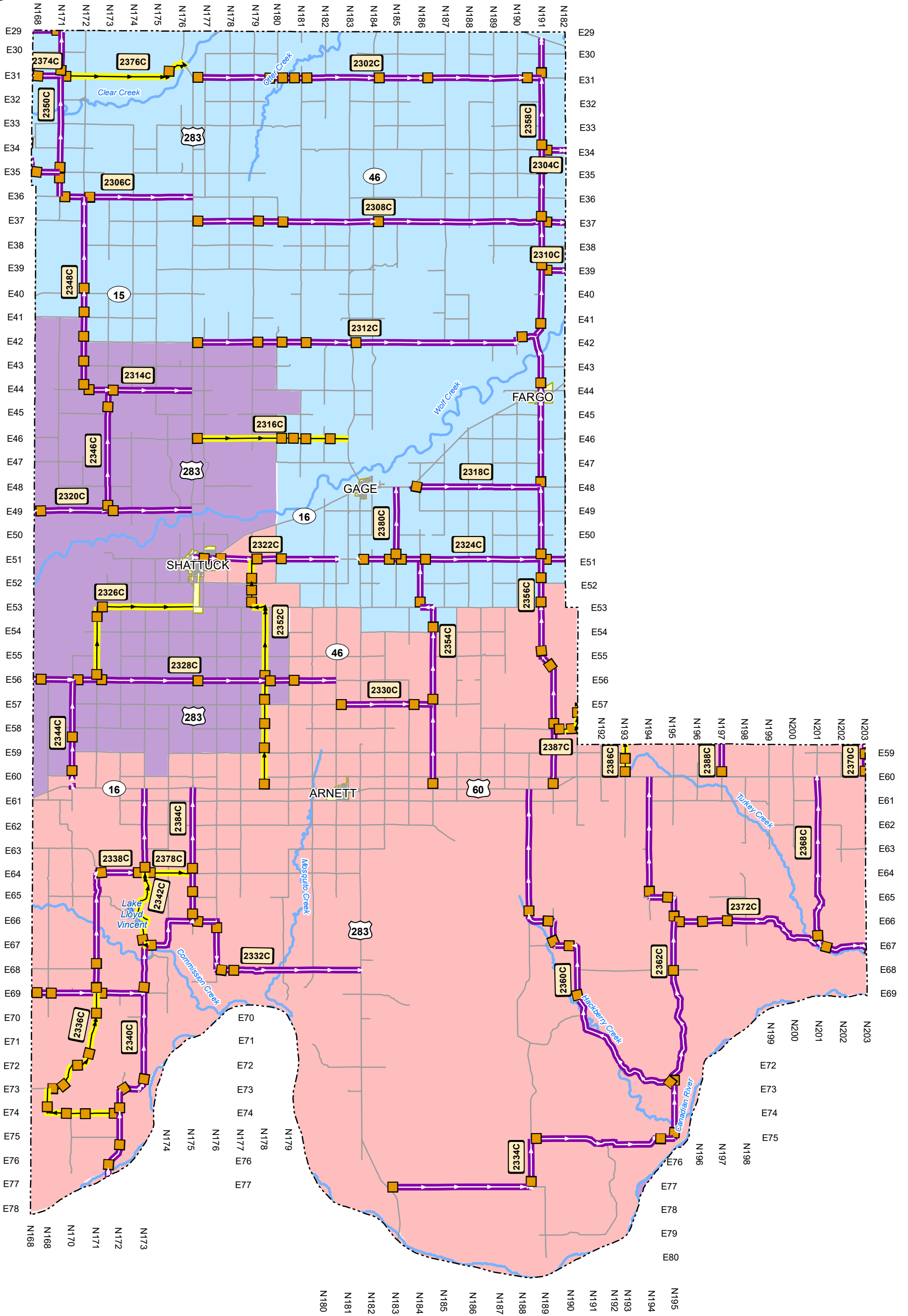
Functional Classification		LEGEND:	
	Interstate		Proposed FC Route (color of dots represent functional class)
	Other Freeway & Expressway		Inventory Direction (background color represents functional class)
	Other Principal Arterial		RFC_NLF_ID
	Minor Arterial		RFC Route Begin Point
	Major Collector		Commissioner District 1
	Minor Collector		Commissioner District 2
	Local		Commissioner District 3
All roads along urban area boundary are considered to be inside urban area unless noted otherwise on map.			City Limit Boundary
			Urban Area Boundary

GIS Drawing Date: 4/21/2022

# DEWEY COUNTY 22

## Rural Functional Classification (RFC)

UPDATED: 4/21/2022



Functional Classification		LEGEND:	
	Interstate		Proposed FC Route (color of dots represent functional class)
	Other Freeway & Expressway		Inventory Direction (background color represents functional class)
	Other Principal Arterial		RFC_NLF_ID
	Minor Arterial		RFC Route Begin Point
	Major Collector		Commissioner District 1
	Minor Collector		Commissioner District 2
	Local		Commissioner District 3
	All roads along urban area boundary are considered to be inside urban area unless noted otherwise on map.		City Limit Boundary
			Urban Area Boundary

# ELLIS COUNTY (23)

## Rural Functional Classification (RFC)

UPDATED: 4/21/2022

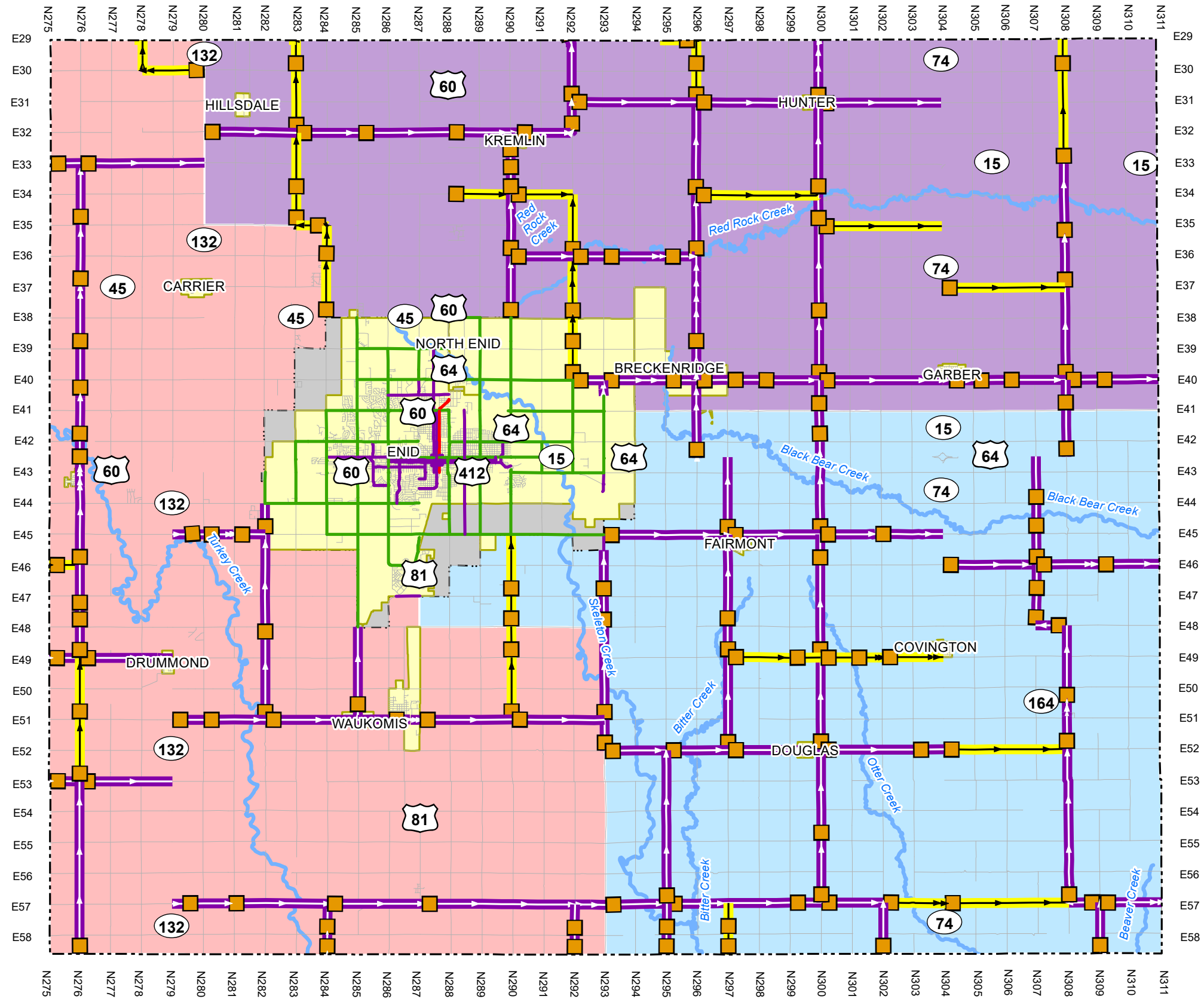
GIS Drawing Date: 4/21/2022



PREPARED BY:  
TRANSPORTATION CABINET OFFICE  
OF INFORMATION TECHNOLOGY  
GEOSPATIAL DATA MANAGEMENT

ELLIS COUNTY (23)





PREPARED BY:  
TRANSPORTATION CABINET OFFICE  
OF INFORMATION TECHNOLOGY  
GEOSPATIAL DATA MANAGEMENT

Functional Classification	
	Interstate
	Other Freeway & Expressway
	Other Principal Arterial
	Minor Arterial
	Major Collector
	Minor Collector
	Local

All roads along urban area boundary are considered to be inside urban area unless noted otherwise on map.

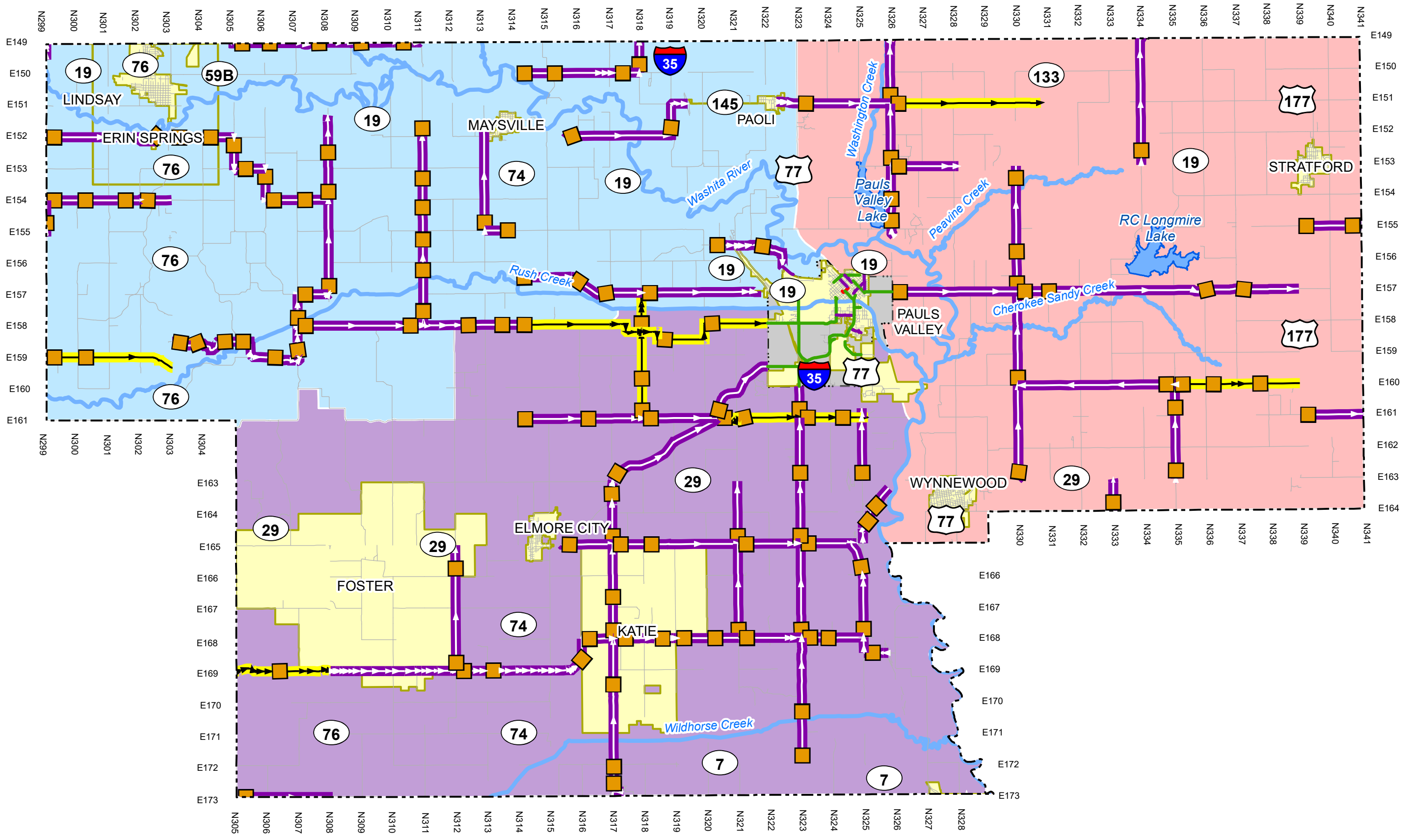
LEGEND:	
	Proposed FC Route (color of dots represent functional class)
	Inventory Direction (background color represents functional class)
	RFC_NLF_ID
	RFC Route Begin Point
	Commissioner District 1
	Commissioner District 2
	Commissioner District 3
	City Limit Boundary
	Urban Area Boundary

GIS Drawing Date: 4/21/2022

# GARFIELD COUNTY 24

## Rural Functional Classification (RFC)

UPDATED: 4/21/2022



PREPARED BY:  
TRANSPORTATION CABINET OFFICE  
OF INFORMATION TECHNOLOGY  
GEOSPATIAL DATA MANAGEMENT

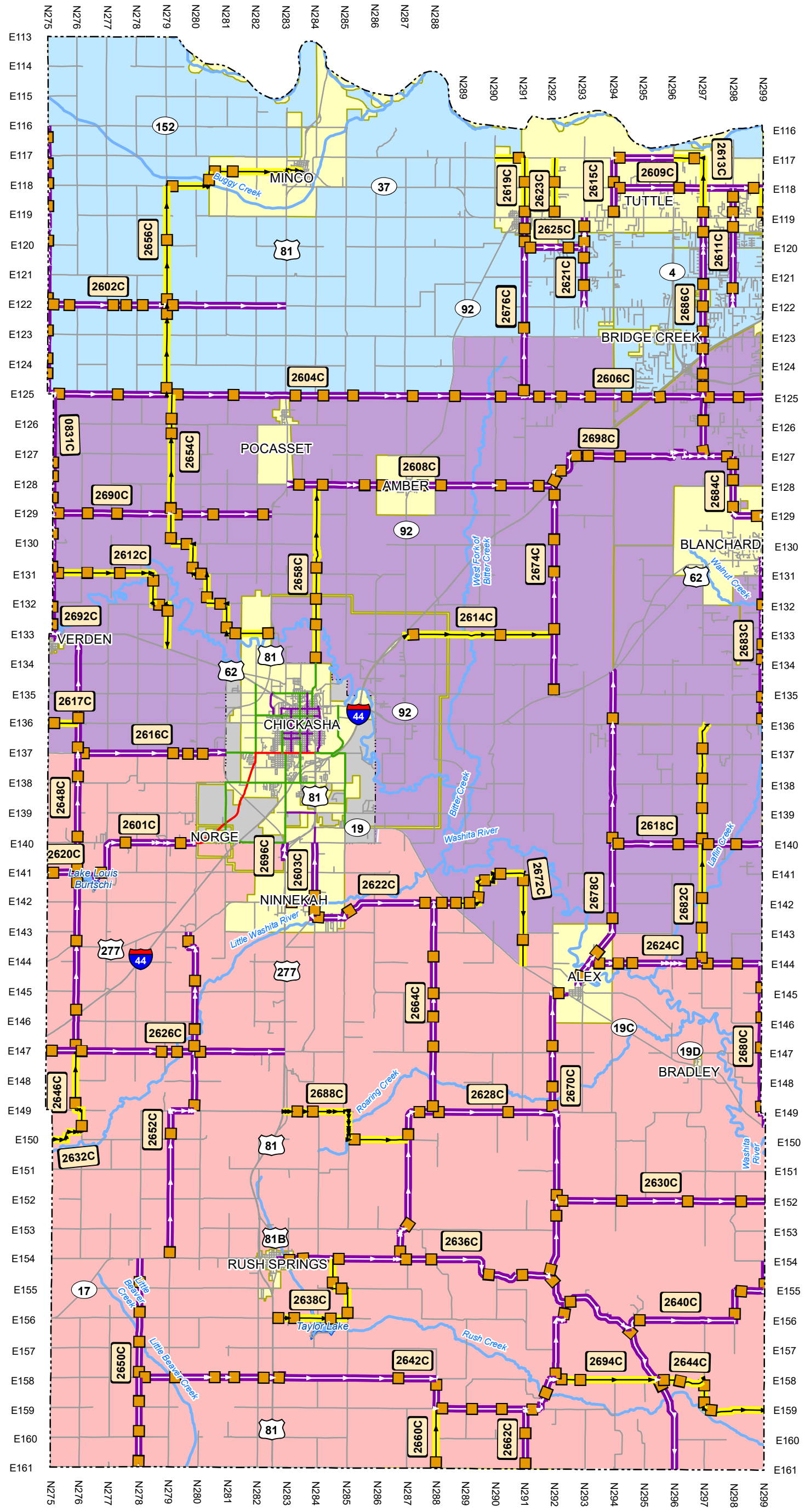
Functional Classification		LEGEND:	
	Interstate		Proposed FC Route (color of dots represent functional class)
	Other Freeway & Expressway		Inventory Direction (background color represents functional class)
	Other Principal Arterial		RFC_NLF_ID
	Minor Arterial		RFC Route Begin Point
	Major Collector		Commissioner District 1
	Minor Collector		Commissioner District 2
	Local		Commissioner District 3
All roads along urban area boundary are considered to be inside urban area unless noted otherwise on map.			City Limit Boundary
			Urban Area Boundary

GIS Drawing Date: 4/21/2022

# GARVIN COUNTY 25

## Rural Functional Classification (RFC)

UPDATED: 4/21/2022



Functional Classification	
	Interstate
	Other Freeway & Expressway
	Other Principal Arterial
	Minor Arterial
	Major Collector
	Minor Collector
	Local

All roads along urban area boundary are considered to be inside urban area unless noted otherwise on map.

LEGEND:	
	Proposed FC Route (color of dots represent functional class)
	Inventory Direction (background color represents functional class)
	RFC_NLF_ID
	RFC Route Begin Point
	Commissioner District 1
	Commissioner District 2
	Commissioner District 3
	City Limit Boundary
	Urban Area Boundary

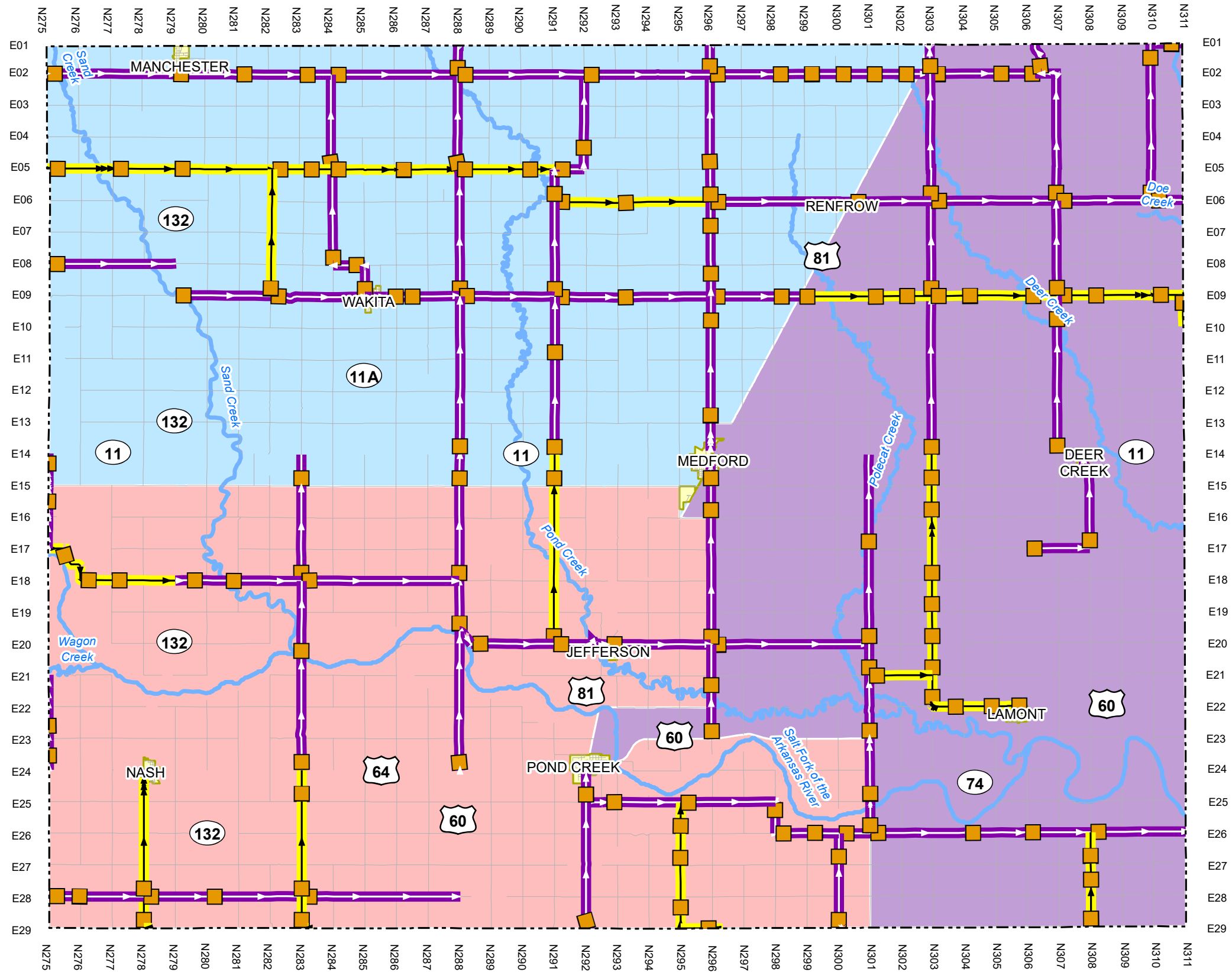
# GRADY COUNTY (26)

## Rural Functional Classification (RFC)

UPDATED: 4/21/2022







PREPARED BY:  
TRANSPORTATION CABINET OFFICE  
OF INFORMATION TECHNOLOGY  
GEOSPATIAL DATA MANAGEMENT

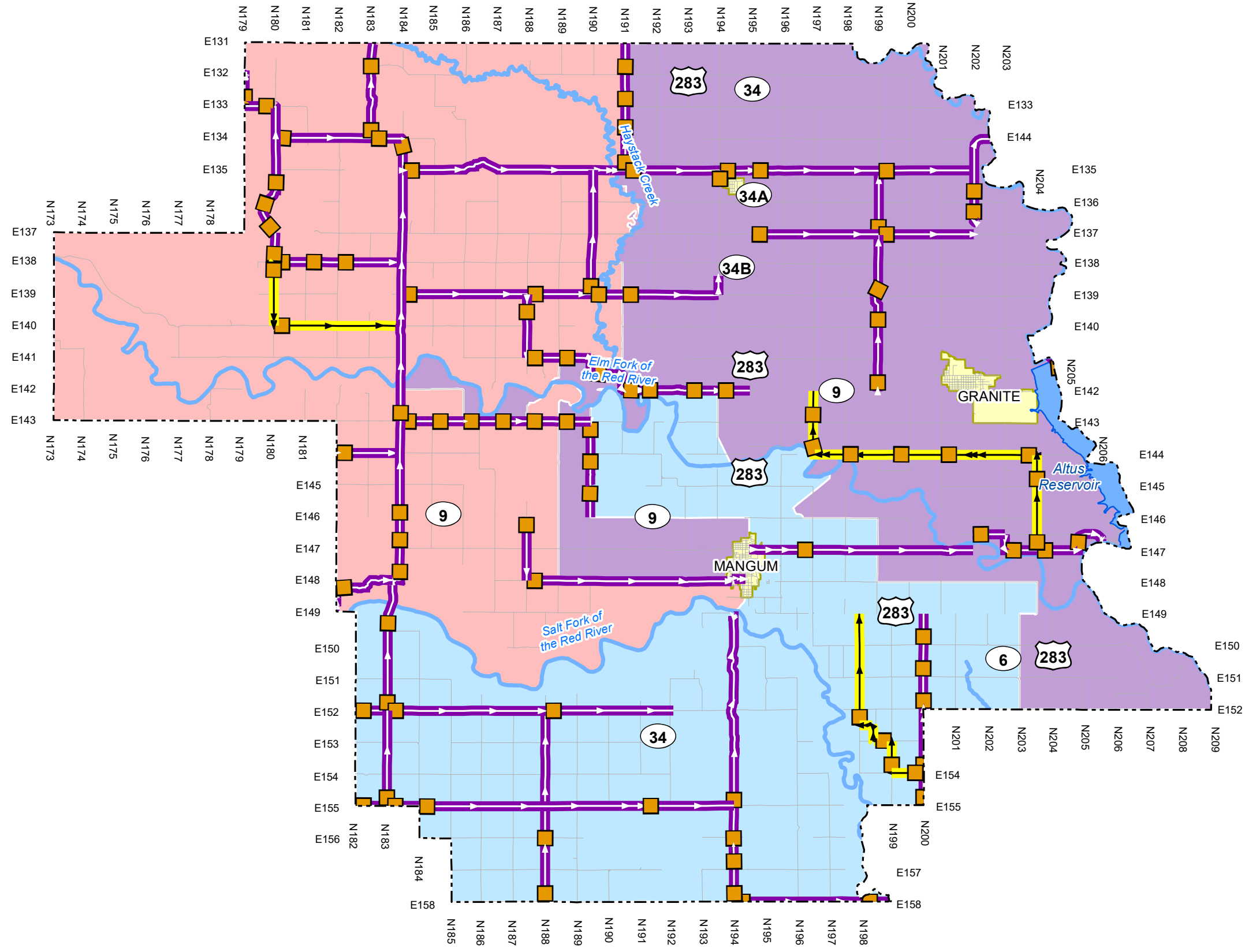
Functional Classification		LEGEND:	
	Interstate		Proposed FC Route (color of dots represent functional class)
	Other Freeway & Expressway		Inventory Direction (background color represents functional class)
	Other Principal Arterial		RFC_NLF_ID
	Minor Arterial		RFC Route Begin Point
	Major Collector		Commissioner District 1
	Minor Collector		Commissioner District 2
	Local		Commissioner District 3
All roads along urban area boundary are considered to be inside urban area unless noted otherwise on map.			City Limit Boundary
			Urban Area Boundary

GIS Drawing Date: 4/21/2022

# GRANT COUNTY 27

## Rural Functional Classification (RFC)

UPDATED: 4/21/2022



PREPARED BY:  
TRANSPORTATION CABINET OFFICE  
OF INFORMATION TECHNOLOGY  
GEOSPATIAL DATA MANAGEMENT

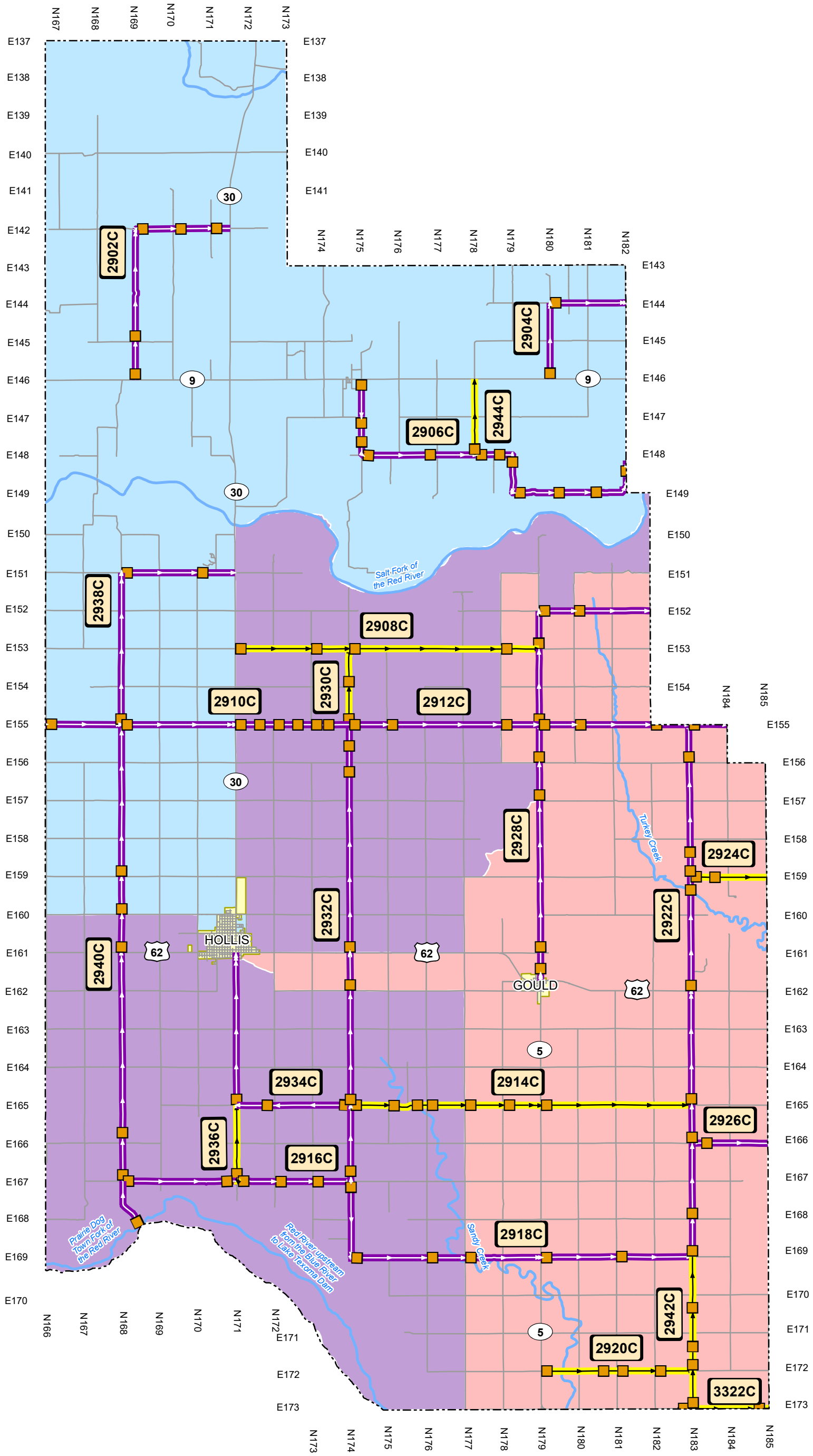
Functional Classification		LEGEND:	
	Interstate		Proposed FC Route (color of dots represent functional class)
	Other Freeway & Expressway		Inventory Direction (background color represents functional class)
	Other Principal Arterial		RFC_NLF_ID
	Minor Arterial		RFC Route Begin Point
	Major Collector		Commissioner District 1
	Minor Collector		Commissioner District 2
	Local		Commissioner District 3
All roads along urban area boundary are considered to be inside urban area unless noted otherwise on map.			City Limit Boundary
			Urban Area Boundary

GIS Drawing Date: 4/21/2022

# GREER COUNTY 28

## Rural Functional Classification (RFC)

UPDATED: 4/21/2022



Functional Classification		LEGEND:	
	Interstate		Proposed FC Route (color of dots represent functional class)
	Other Freeway & Expressway		Inventory Direction (background color represents functional class)
	Other Principal Arterial		RFC_NLF_ID
	Minor Arterial		RFC Route Begin Point
	Major Collector		Commissioner District 1
	Minor Collector		Commissioner District 2
	Local		Commissioner District 3
All roads along urban area boundary are considered to be inside urban area unless noted otherwise on map.			City Limit Boundary
			Urban Area Boundary

# HARMON COUNTY (29)

## Rural Functional Classification (RFC)

UPDATED: 4/21/2022

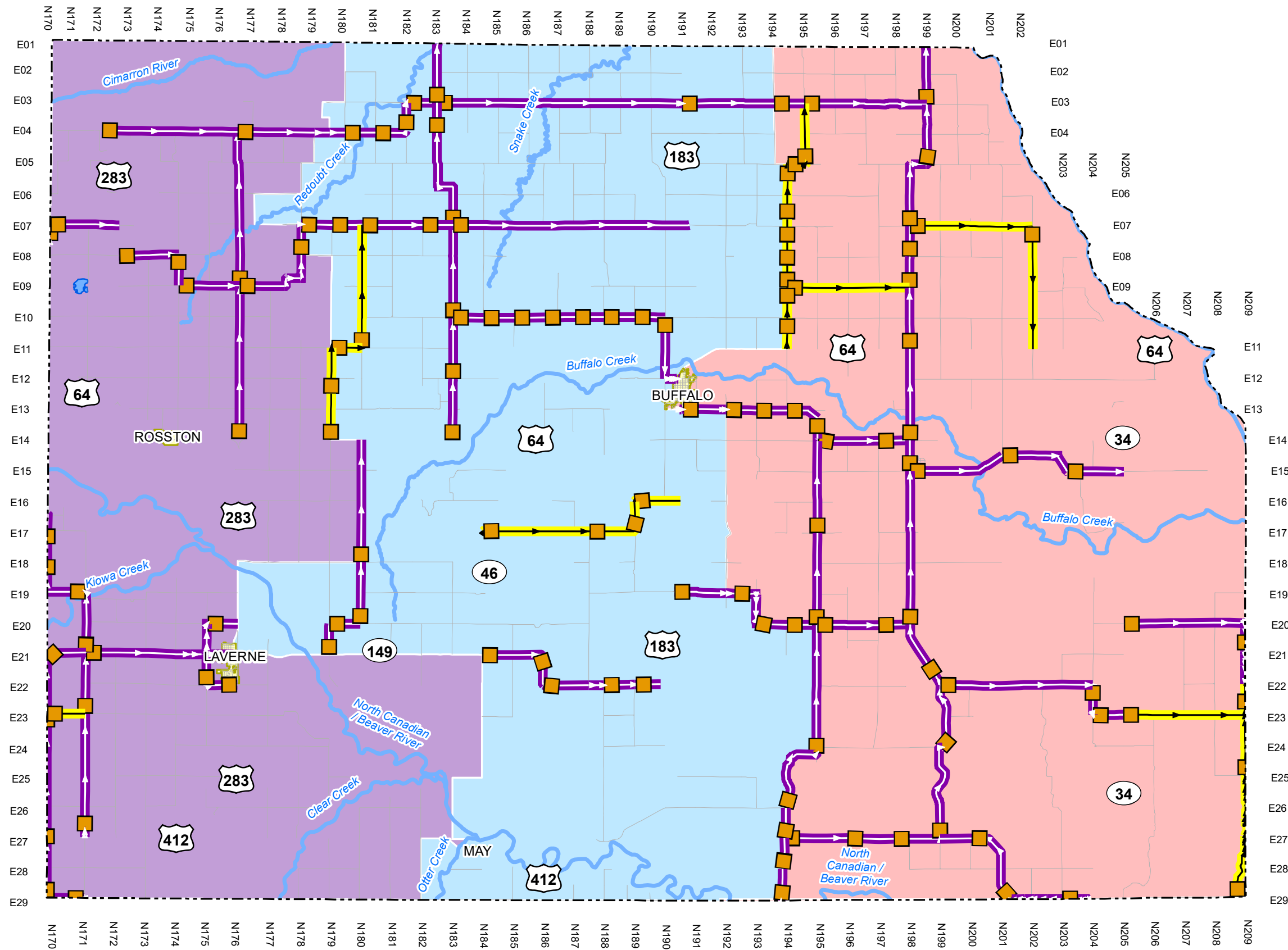
GIS Drawing Date: 4/21/2022

HARMON COUNTY (29)



PREPARED BY:  
TRANSPORTATION CABINET OFFICE  
OF INFORMATION TECHNOLOGY  
GEOSPATIAL DATA MANAGEMENT





PREPARED BY:  
TRANSPORTATION CABINET OFFICE  
OF INFORMATION TECHNOLOGY  
GEOSPATIAL DATA MANAGEMENT

Functional Classification	
	Interstate
	Other Freeway & Expressway
	Other Principal Arterial
	Minor Arterial
	Major Collector
	Minor Collector
	Local

All roads along urban area boundary are considered to be inside urban area unless noted otherwise on map.

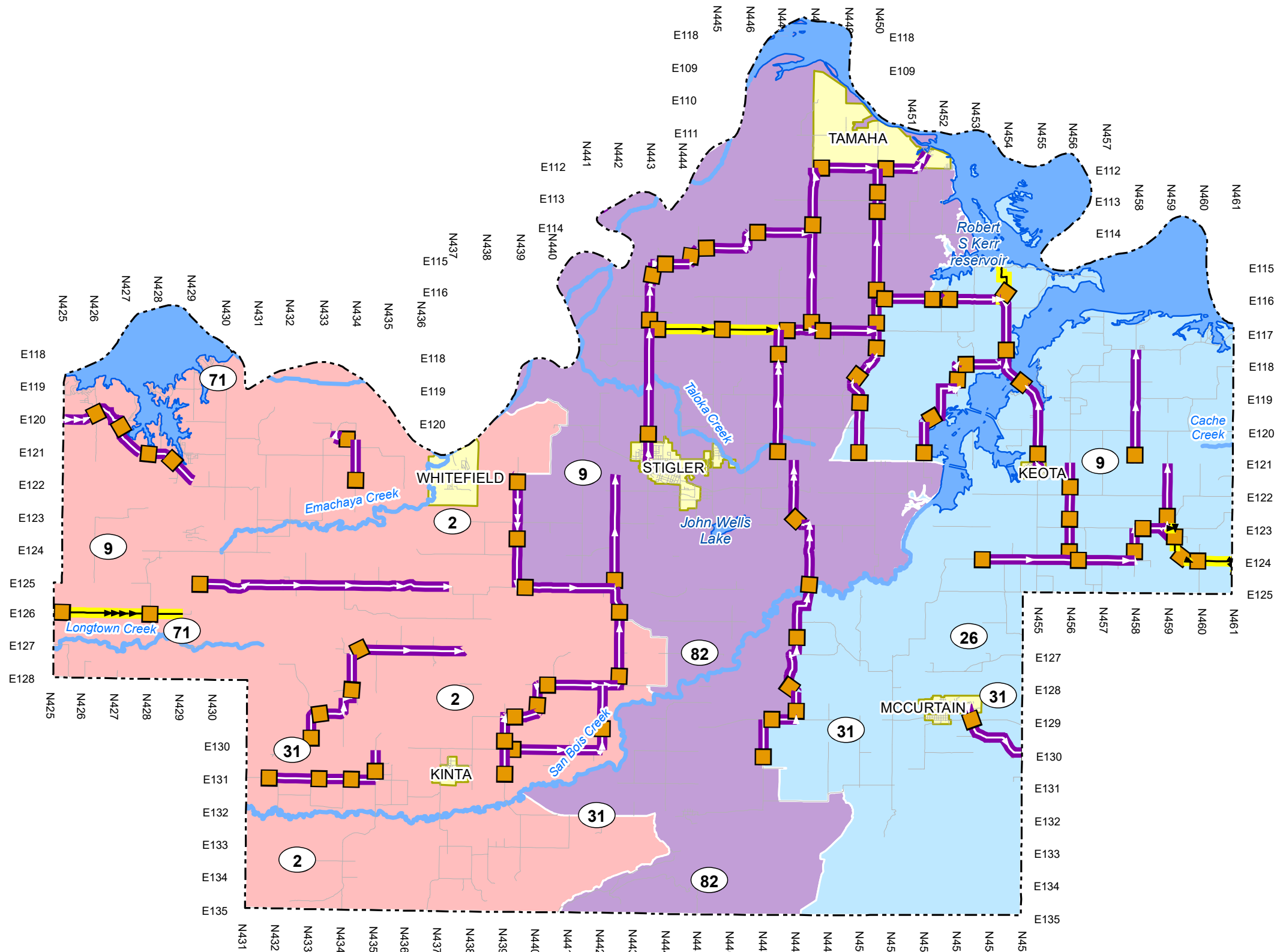
LEGEND:	
	Proposed FC Route (color of dots represent functional class)
	Inventory Direction (background color represents functional class)
	RFC_NLF_ID
	RFC Route Begin Point
	Commissioner District 1
	Commissioner District 2
	Commissioner District 3
	City Limit Boundary
	Urban Area Boundary

GIS Drawing Date: 4/21/2022

# HARPER COUNTY 30

## Rural Functional Classification (RFC)

UPDATED: 4/21/2022



PREPARED BY:  
TRANSPORTATION CABINET OFFICE  
OF INFORMATION TECHNOLOGY  
GEOSPATIAL DATA MANAGEMENT

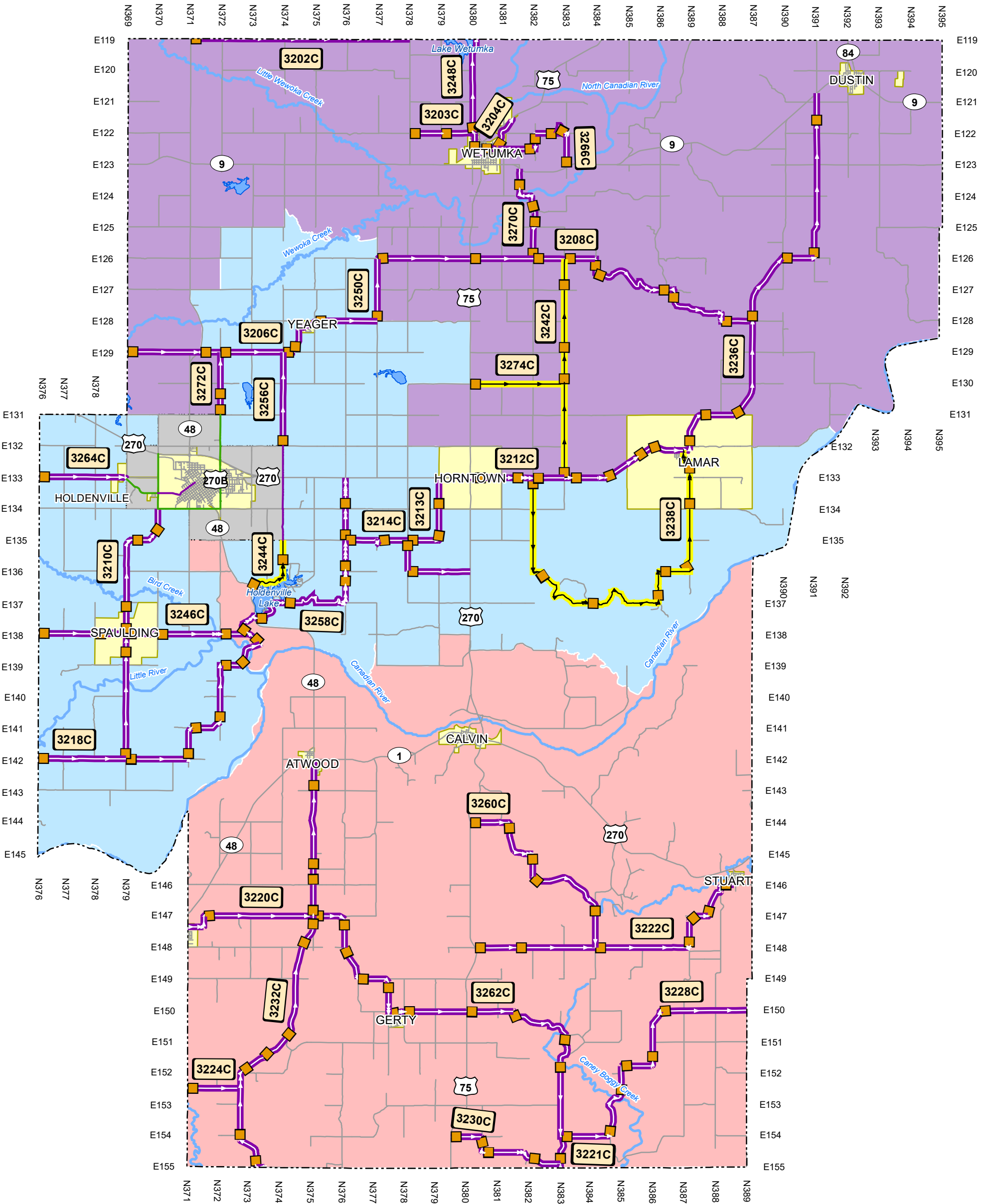
Functional Classification		LEGEND:	
	Interstate		Proposed FC Route (color of dots represent functional class)
	Other Freeway & Expressway		Inventory Direction (background color represents functional class)
	Other Principal Arterial		RFC_NLF_ID
	Minor Arterial		RFC Route Begin Point
	Major Collector		Commissioner District 1
	Minor Collector		Commissioner District 2
	Local		Commissioner District 3
All roads along urban area boundary are considered to be inside urban area unless noted otherwise on map.			City Limit Boundary
			Urban Area Boundary

GIS Drawing Date: 4/21/2022

# HASKELL COUNTY 31

## Rural Functional Classification (RFC)

UPDATED: 4/21/2022



Functional Classification	
	Interstate
	Other Freeway & Expressway
	Other Principal Arterial
	Minor Arterial
	Major Collector
	Minor Collector
	Local

All roads along urban area boundary are considered to be inside urban area unless noted otherwise on map.

LEGEND:	
	Proposed FC Route (color of dots represent functional class)
	Inventory Direction (background color represents functional class)
	RFC_NLF_ID
	RFC Route Begin Point
	Commissioner District 1
	Commissioner District 2
	Commissioner District 3
	City Limit Boundary
	Urban Area Boundary

# HUGHES COUNTY (32)

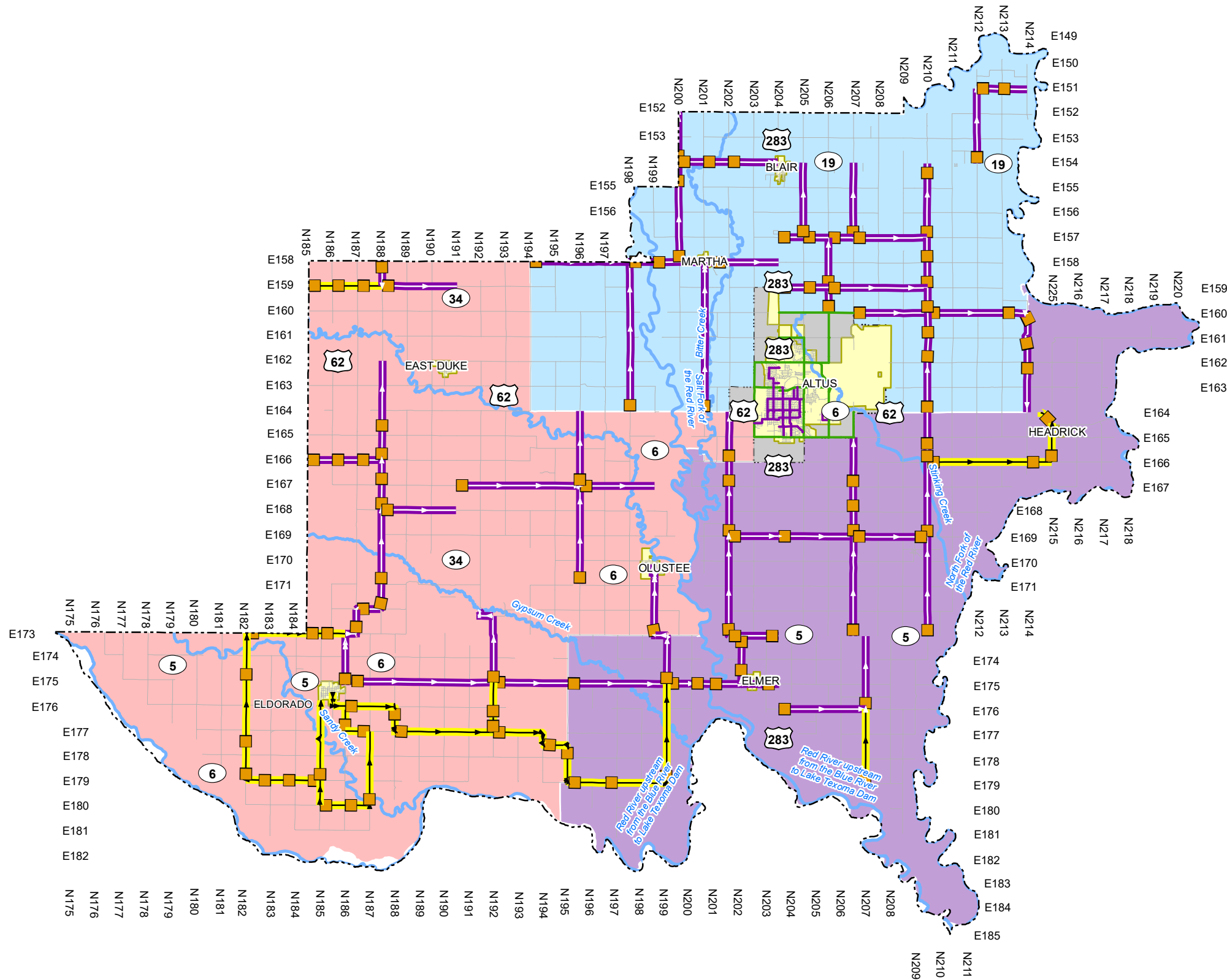
## Rural Functional Classification (RFC)

UPDATED: 4/21/2022



PREPARED BY:  
TRANSPORTATION CABINET OFFICE  
OF INFORMATION TECHNOLOGY  
GEOSPATIAL DATA MANAGEMENT





PREPARED BY:  
TRANSPORTATION CABINET OFFICE  
OF INFORMATION TECHNOLOGY  
GEOSPATIAL DATA MANAGEMENT

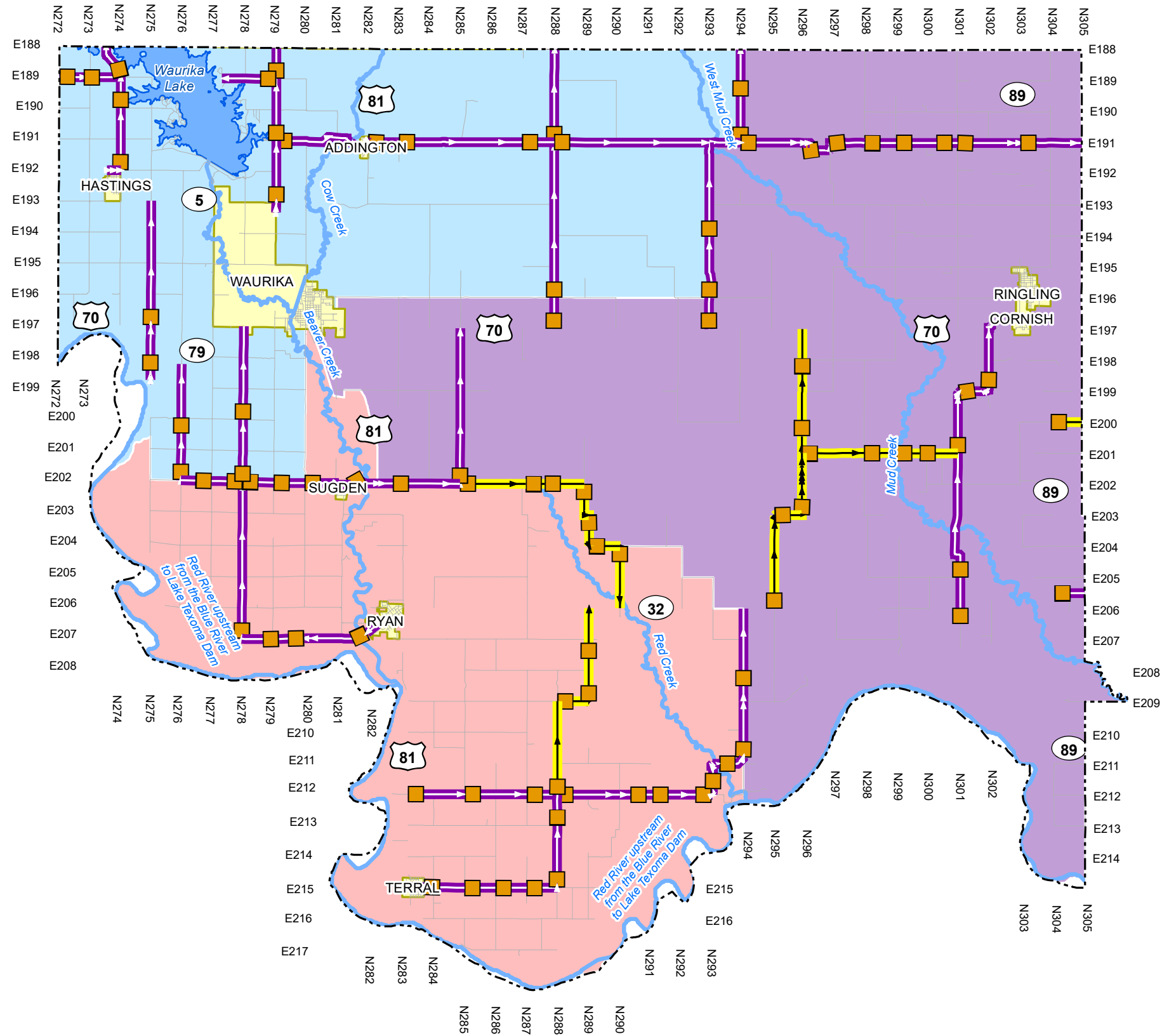
Functional Classification		LEGEND:	
	Interstate		Proposed FC Route (color of dots represent functional class)
	Other Freeway & Expressway		Inventory Direction (background color represents functional class)
	Other Principal Arterial		RFC_NLF_ID
	Minor Arterial		RFC Route Begin Point
	Major Collector		Commissioner District 1
	Minor Collector		Commissioner District 2
	Local		Commissioner District 3
All roads along urban area boundary are considered to be inside urban area unless noted otherwise on map.			City Limit Boundary
			Urban Area Boundary

GIS Drawing Date: 4/21/2022

# JACKSON COUNTY 33

## Rural Functional Classification (RFC)

UPDATED: 4/21/2022



PREPARED BY:  
TRANSPORTATION CABINET OFFICE  
OF INFORMATION TECHNOLOGY  
GEOSPATIAL DATA MANAGEMENT

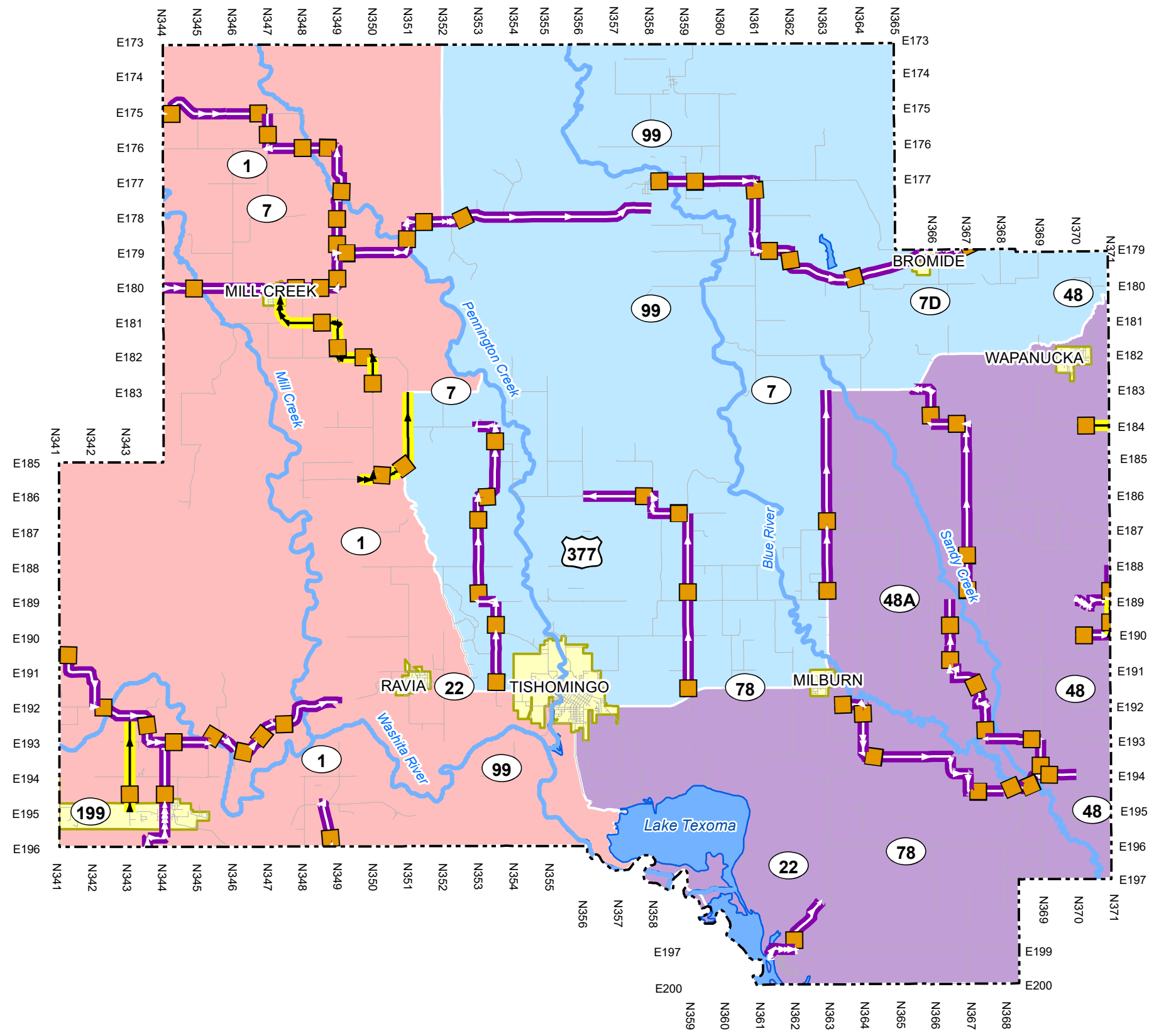
Functional Classification		LEGEND:	
	Interstate		Proposed FC Route (color of dots represent functional class)
	Other Freeway & Expressway		Inventory Direction (background color represents functional class)
	Other Principal Arterial		RFC_NLF_ID
	Minor Arterial		RFC Route Begin Point
	Major Collector		Commissioner District 1
	Minor Collector		Commissioner District 2
	Local		Commissioner District 3
All roads along urban area boundary are considered to be inside urban area unless noted otherwise on map.			City Limit Boundary
			Urban Area Boundary

GIS Drawing Date: 4/21/2022

# JEFFERSON COUNTY 34

## Rural Functional Classification (RFC)

UPDATED: 4/21/2022



PREPARED BY:  
TRANSPORTATION CABINET OFFICE  
OF INFORMATION TECHNOLOGY  
GEOSPATIAL DATA MANAGEMENT

Functional Classification		LEGEND:	
	Interstate		Proposed FC Route (color of dots represent functional class)
	Other Freeway & Expressway		Inventory Direction (background color represents functional class)
	Other Principal Arterial		RFC_NLF_ID
	Minor Arterial		RFC Route Begin Point
	Major Collector		Commissioner District 1
	Minor Collector		Commissioner District 2
	Local		Commissioner District 3
All roads along urban area boundary are considered to be inside urban area unless noted otherwise on map.			City Limit Boundary
			Urban Area Boundary

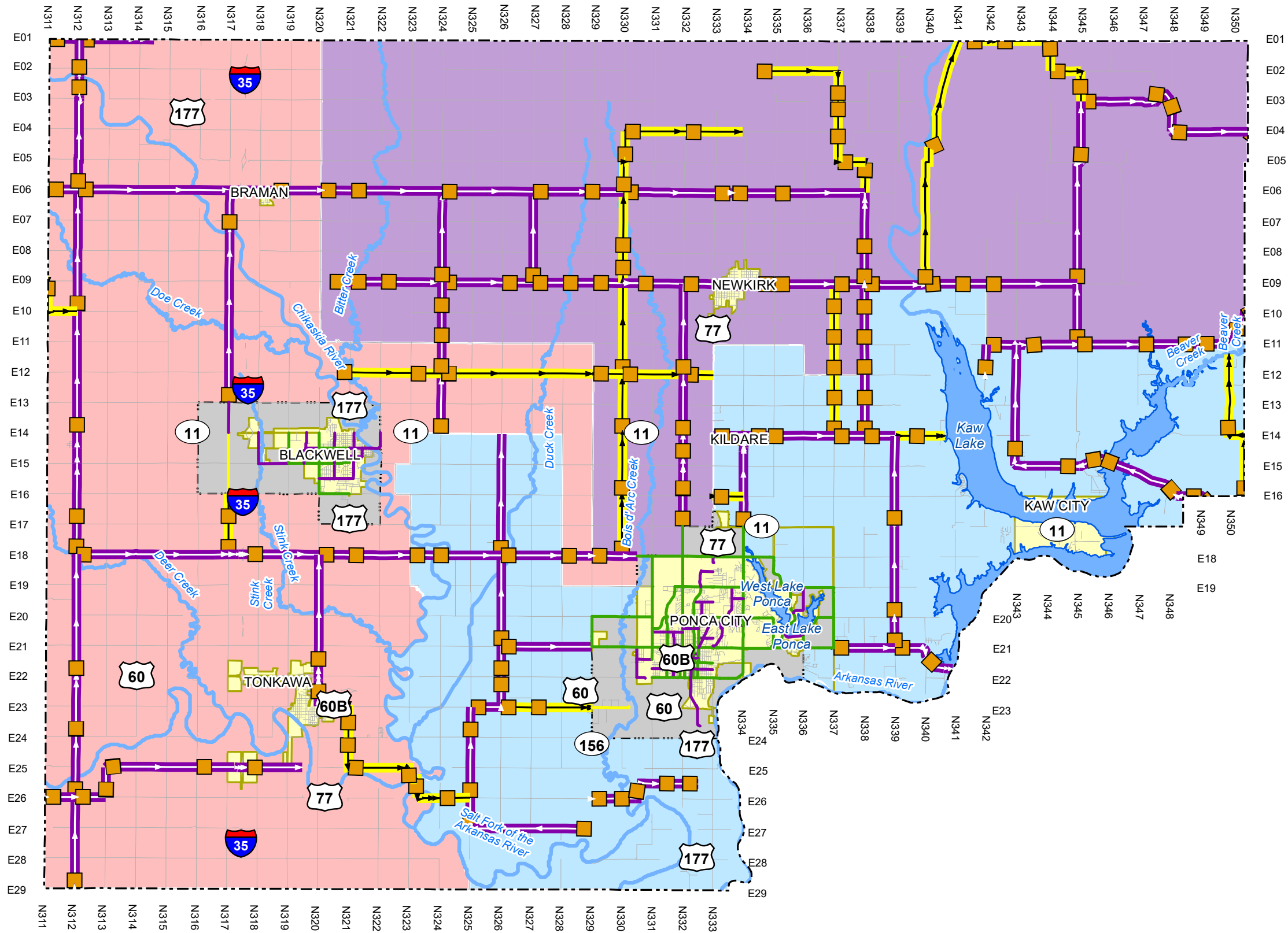
GIS Drawing Date: 4/21/2022

# JOHNSTON COUNTY 35

## Rural Functional Classification (RFC)

UPDATED: 4/21/2022





PREPARED BY:  
TRANSPORTATION CABINET OFFICE  
OF INFORMATION TECHNOLOGY  
GEOSPATIAL DATA MANAGEMENT

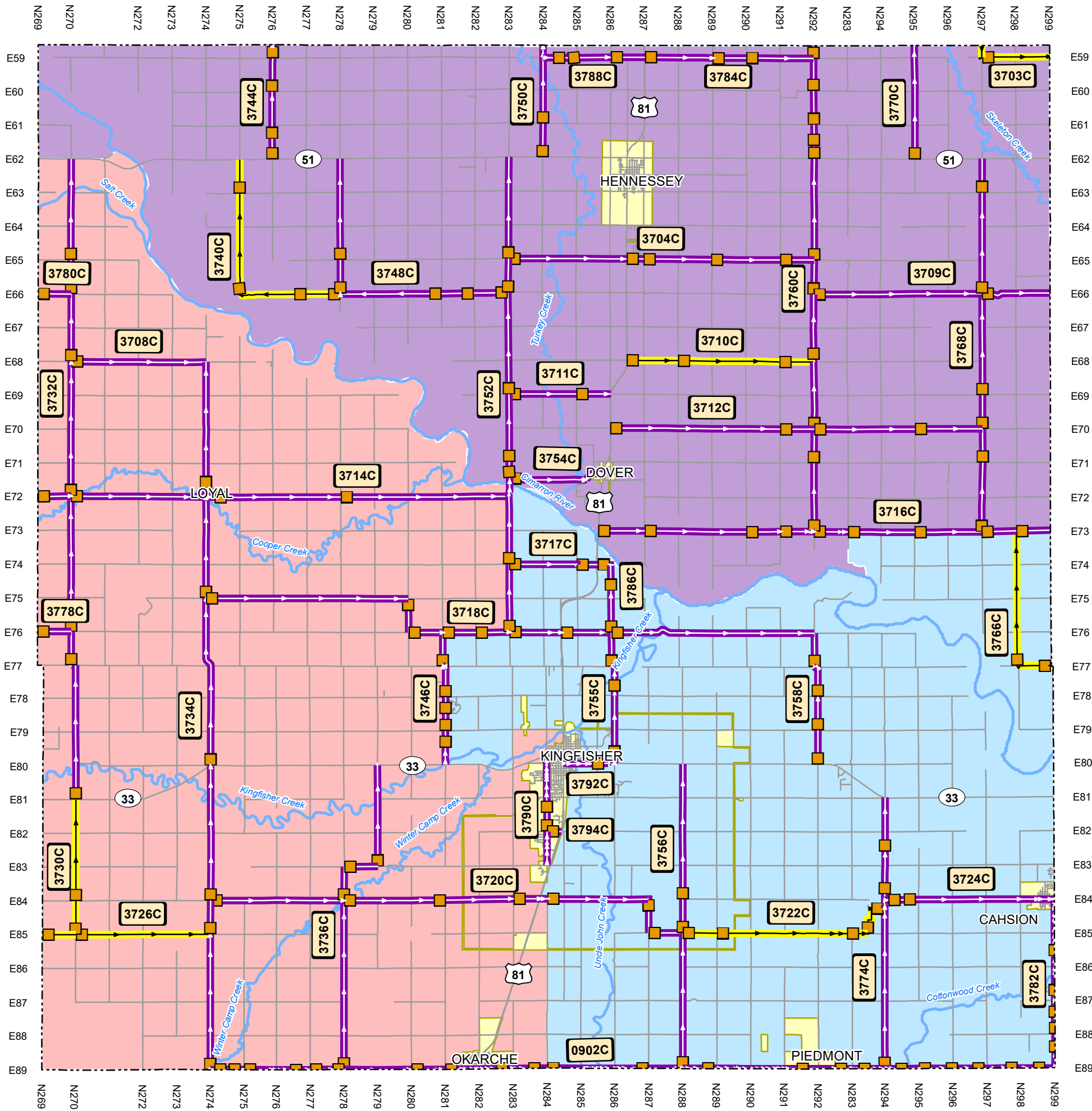
Functional Classification		LEGEND:	
	Interstate		Proposed FC Route (color of dots represent functional class)
	Other Freeway & Expressway		Inventory Direction (background color represents functional class)
	Other Principal Arterial		RFC_NLF_ID
	Minor Arterial		RFC Route Begin Point
	Major Collector		Commissioner District 1
	Minor Collector		Commissioner District 2
	Local		Commissioner District 3
All roads along urban area boundary are considered to be inside urban area unless noted otherwise on map.			City Limit Boundary
			Urban Area Boundary

GIS Drawing Date: 4/21/2022

# KAY COUNTY 36

## Rural Functional Classification (RFC)

UPDATED: 4/21/2022



Functional Classification		LEGEND:	
	Interstate		Proposed FC Route (color of dots represent functional class)
	Other Freeway & Expressway		Inventory Direction (background color represents functional class)
	Other Principal Arterial		RFC_NLF_ID
	Minor Arterial		RFC Route Begin Point
	Major Collector		Commissioner District 1
	Minor Collector		Commissioner District 2
	Local		Commissioner District 3
All roads along urban area boundary are considered to be inside urban area unless noted otherwise on map.			City Limit Boundary
			Urban Area Boundary



PREPARED BY:  
TRANSPORTATION CABINET OFFICE  
OF INFORMATION TECHNOLOGY  
GEOSPATIAL DATA MANAGEMENT

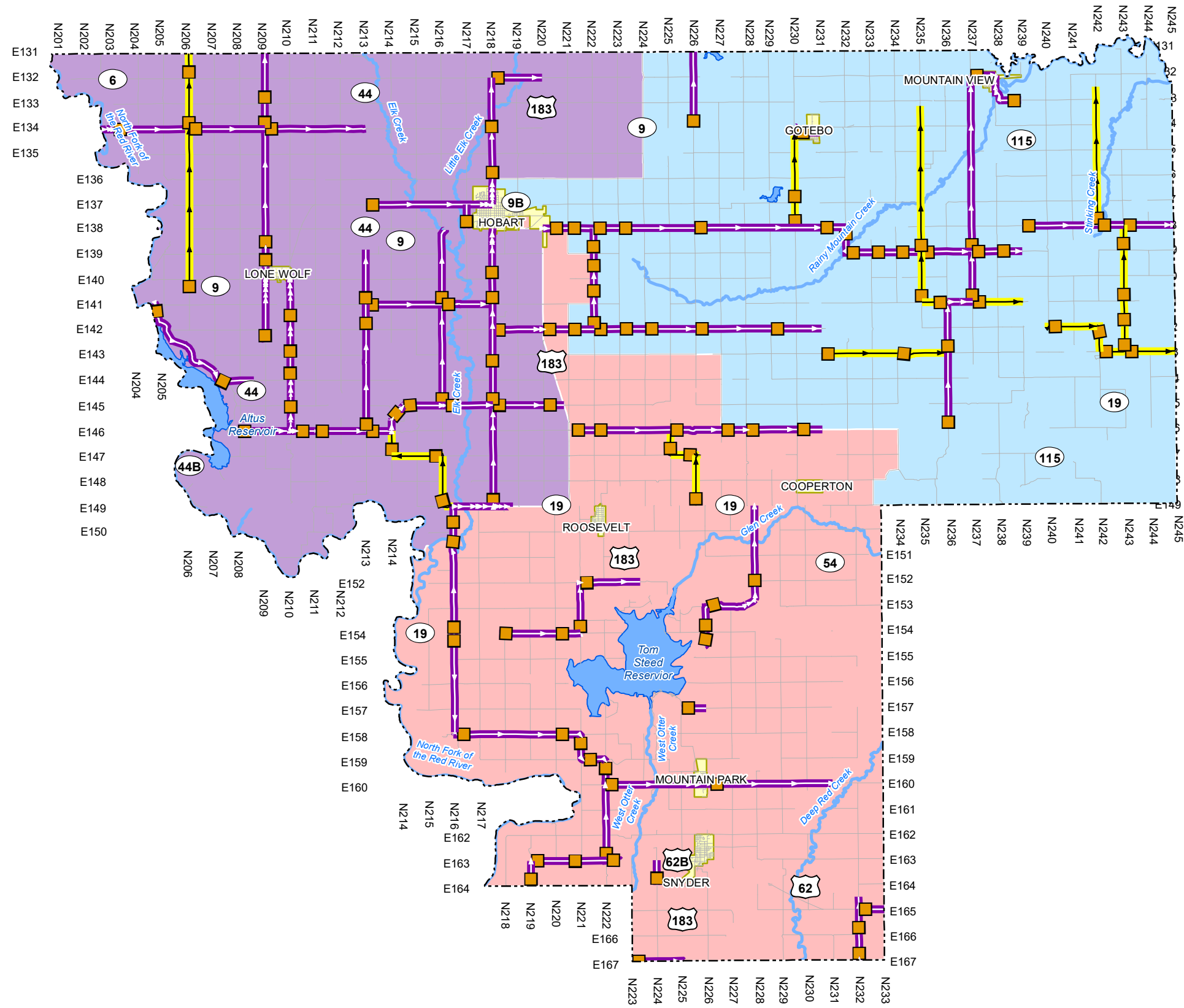
# KINGFISHER COUNTY (37)

## Rural Functional Classification (RFC)

UPDATED: 4/21/2022

GIS Drawing Date: 4/21/2022

KINGFISHER COUNTY (37)



PREPARED BY:  
TRANSPORTATION CABINET OFFICE  
OF INFORMATION TECHNOLOGY  
GEOSPATIAL DATA MANAGEMENT

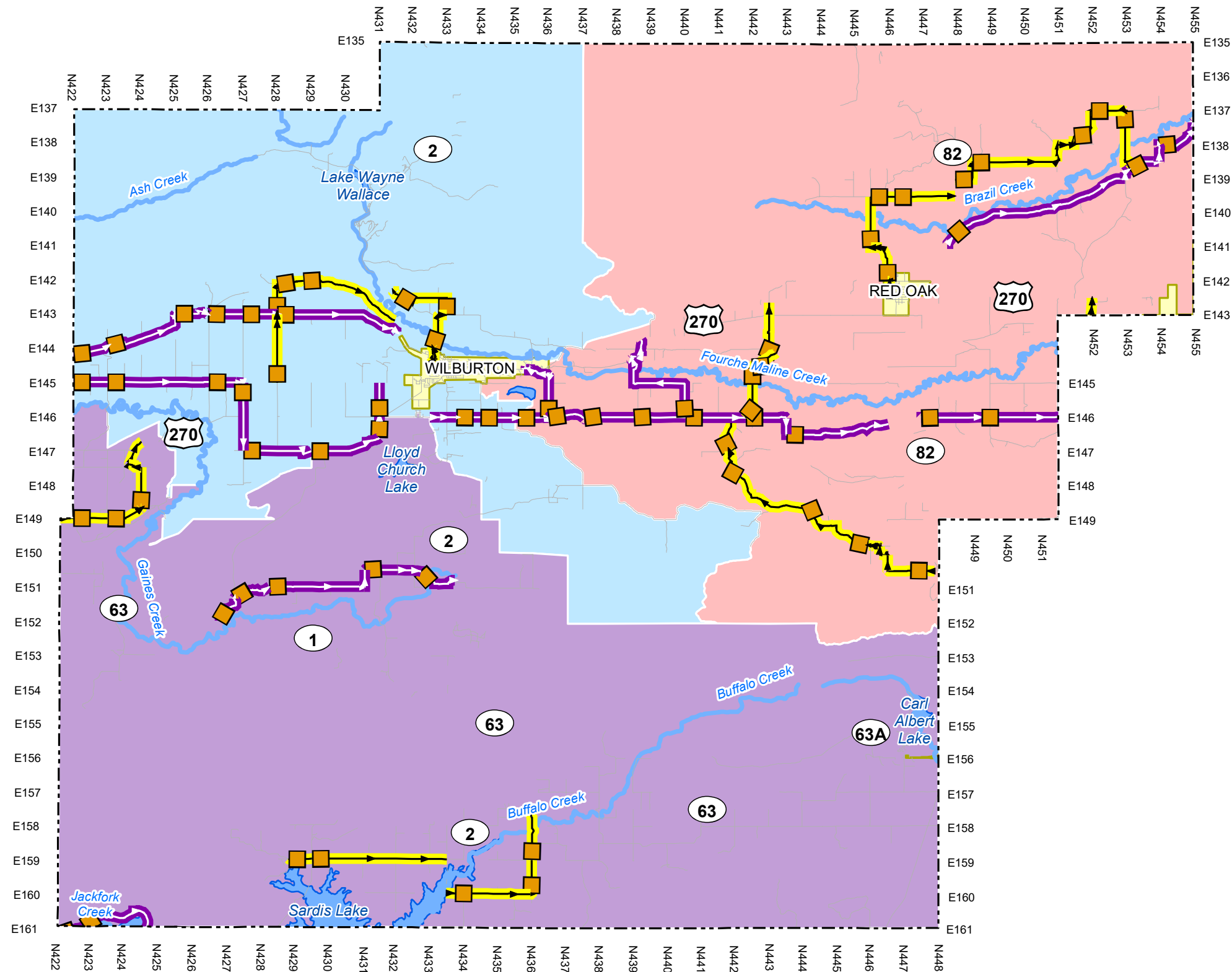
Functional Classification		LEGEND:	
	Interstate		Proposed FC Route (color of dots represent functional class)
	Other Freeway & Expressway		Inventory Direction (background color represents functional class)
	Other Principal Arterial		RFC_NLF_ID
	Minor Arterial		RFC Route Begin Point
	Major Collector		Commissioner District 1
	Minor Collector		Commissioner District 2
	Local		Commissioner District 3
All roads along urban area boundary are considered to be inside urban area unless noted otherwise on map.			City Limit Boundary
			Urban Area Boundary

GIS Drawing Date: 4/21/2022

# KIOWA COUNTY 38

## Rural Functional Classification (RFC)

UPDATED: 4/21/2022



PREPARED BY:  
TRANSPORTATION CABINET OFFICE  
OF INFORMATION TECHNOLOGY  
GEOSPATIAL DATA MANAGEMENT

Functional Classification		LEGEND:	
	Interstate		Proposed FC Route (color of dots represent functional class)
	Other Freeway & Expressway		Inventory Direction (background color represents functional class)
	Other Principal Arterial		RFC_NLF_ID
	Minor Arterial		RFC Route Begin Point
	Major Collector		Commissioner District 1
	Minor Collector		Commissioner District 2
	Local		Commissioner District 3
All roads along urban area boundary are considered to be inside urban area unless noted otherwise on map.			City Limit Boundary
			Urban Area Boundary

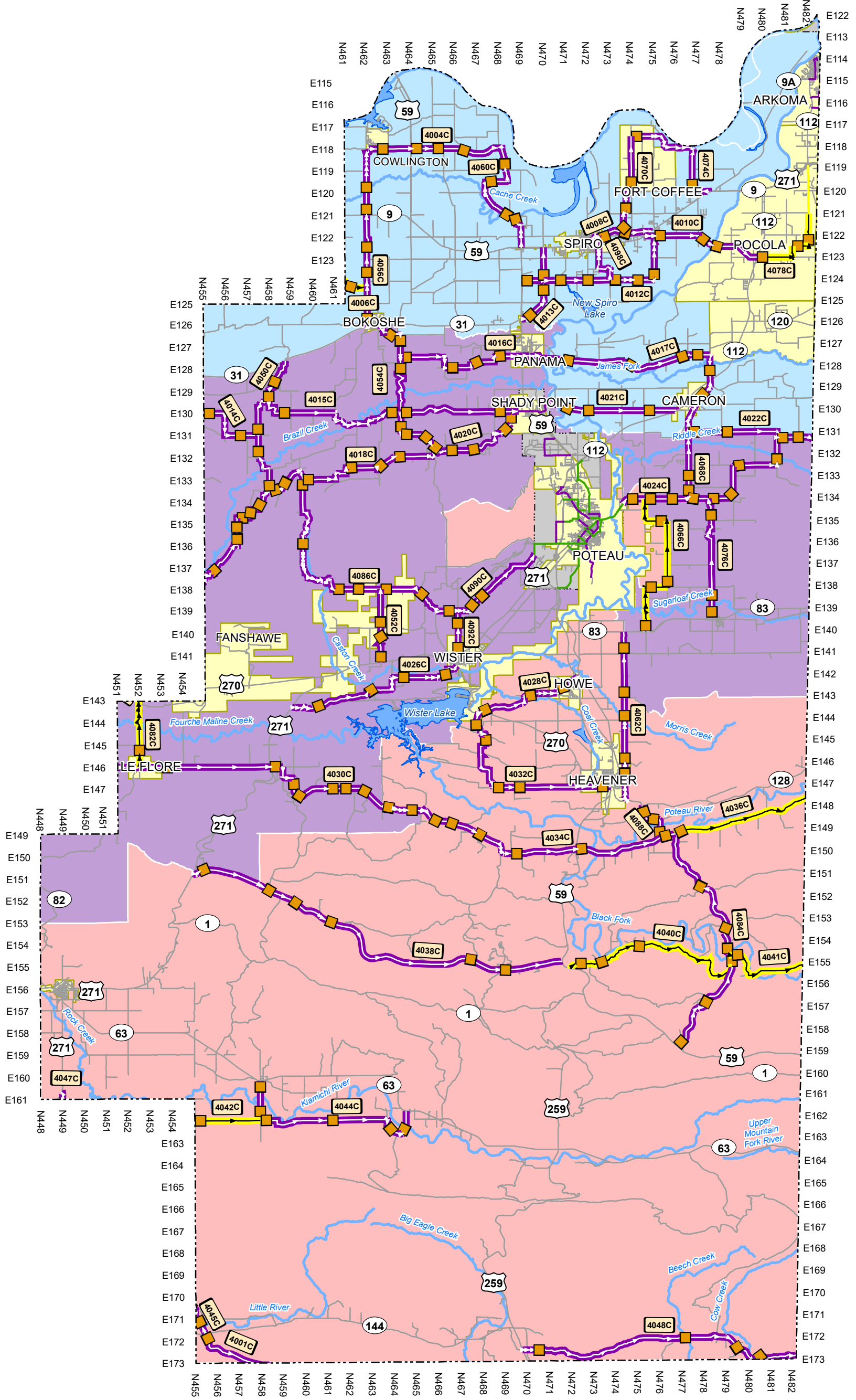
GIS Drawing Date: 4/21/2022

# LATIMER COUNTY 39

## Rural Functional Classification (RFC)

UPDATED: 4/21/2022





Functional Classification	
	Interstate
	Other Freeway & Expressway
	Other Principal Arterial
	Minor Arterial
	Major Collector
	Minor Collector
	Local

All roads along urban area boundary are considered to be inside urban area unless noted otherwise on a map.

LEGEND:	
	Proposed FC Route (color of dots represent functional class) Inventory Direction (background color represents functional class)
	RFC_NLF_ID
	RFC Route Begin Point
	Commissioner District 1
	Commissioner District 2
	Commissioner District 3
	City Limit Boundary
	Urban Area Boundary

# LEFLORE COUNTY (40)

## Rural Functional Classification (RFC)

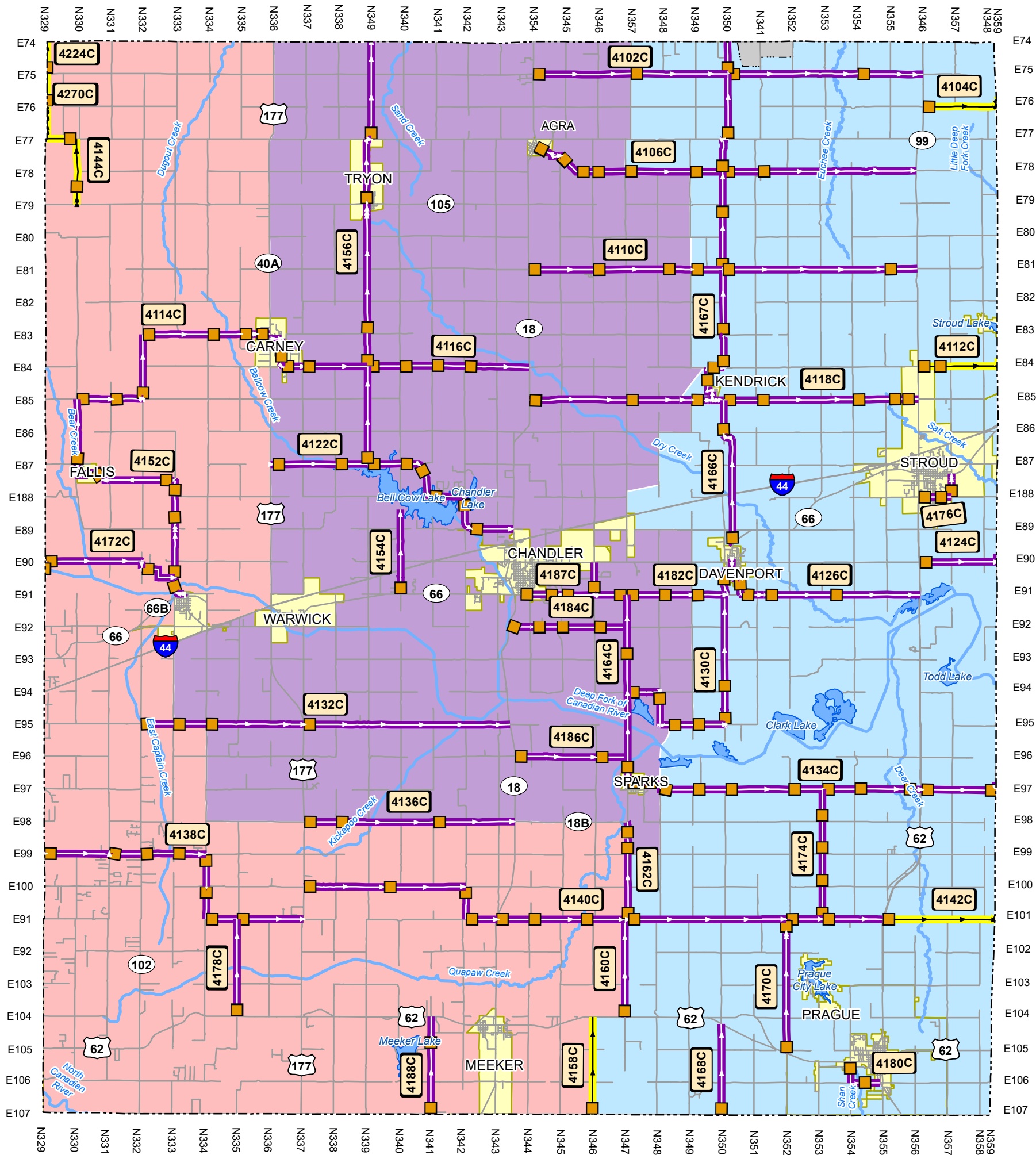
UPDATED: 4/21/2022

GIS Drawing Date: 4/21/2022



PREPARED BY:  
TRANSPORTATION CABINET OFFICE  
OF INFORMATION TECHNOLOGY  
GEOSPATIAL DATA MANAGEMENT

LEFLORE COUNTY (40)



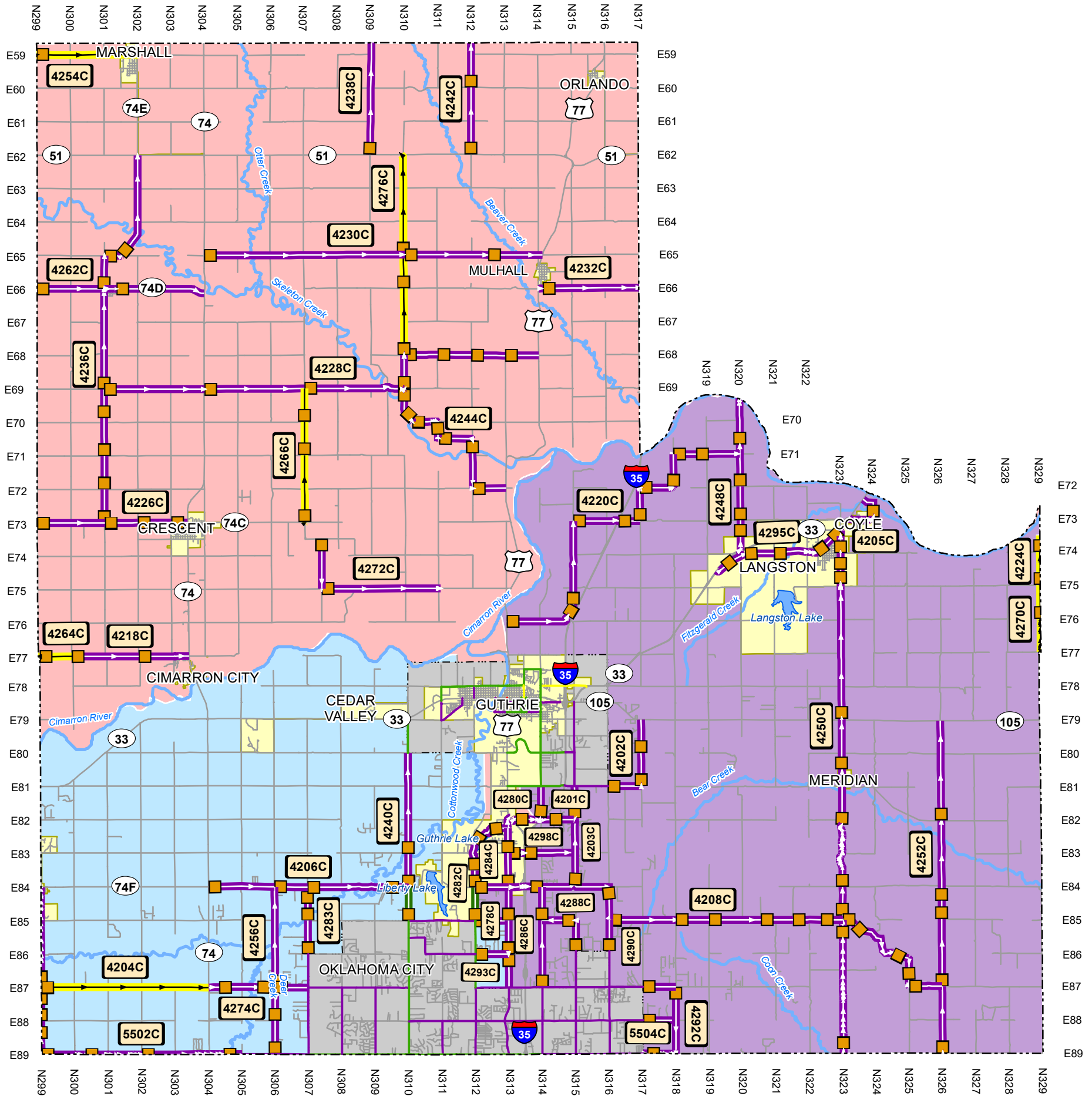
PREPARED BY:  
TRANSPORTATION CABINET OFFICE  
OF INFORMATION TECHNOLOGY  
GEOSPATIAL DATA MANAGEMENT

Functional Classification		LEGEND:	
	Interstate		Proposed FC Route (color of dots represent functional class)
	Other Freeway & Expressway		Inventory Direction (background color represents functional class)
	Other Principal Arterial		RFC_NLF_ID
	Minor Arterial		RFC Route Begin Point
	Major Collector		Commissioner District 1
	Minor Collector		Commissioner District 2
	Local		Commissioner District 3
All roads along urban area boundary are considered to be inside urban area unless noted otherwise on a map.			City Limit Boundary
			Urban Area Boundary

# LINCOLN COUNTY (41)

## Rural Functional Classification (RFC)

UPDATED: 4/21/2022



Functional Classification	
	Interstate
	Other Freeway & Expressway
	Other Principal Arterial
	Minor Arterial
	Major Collector
	Minor Collector
	Local

All roads along urban area boundary are considered to be inside urban area unless noted otherwise on map.

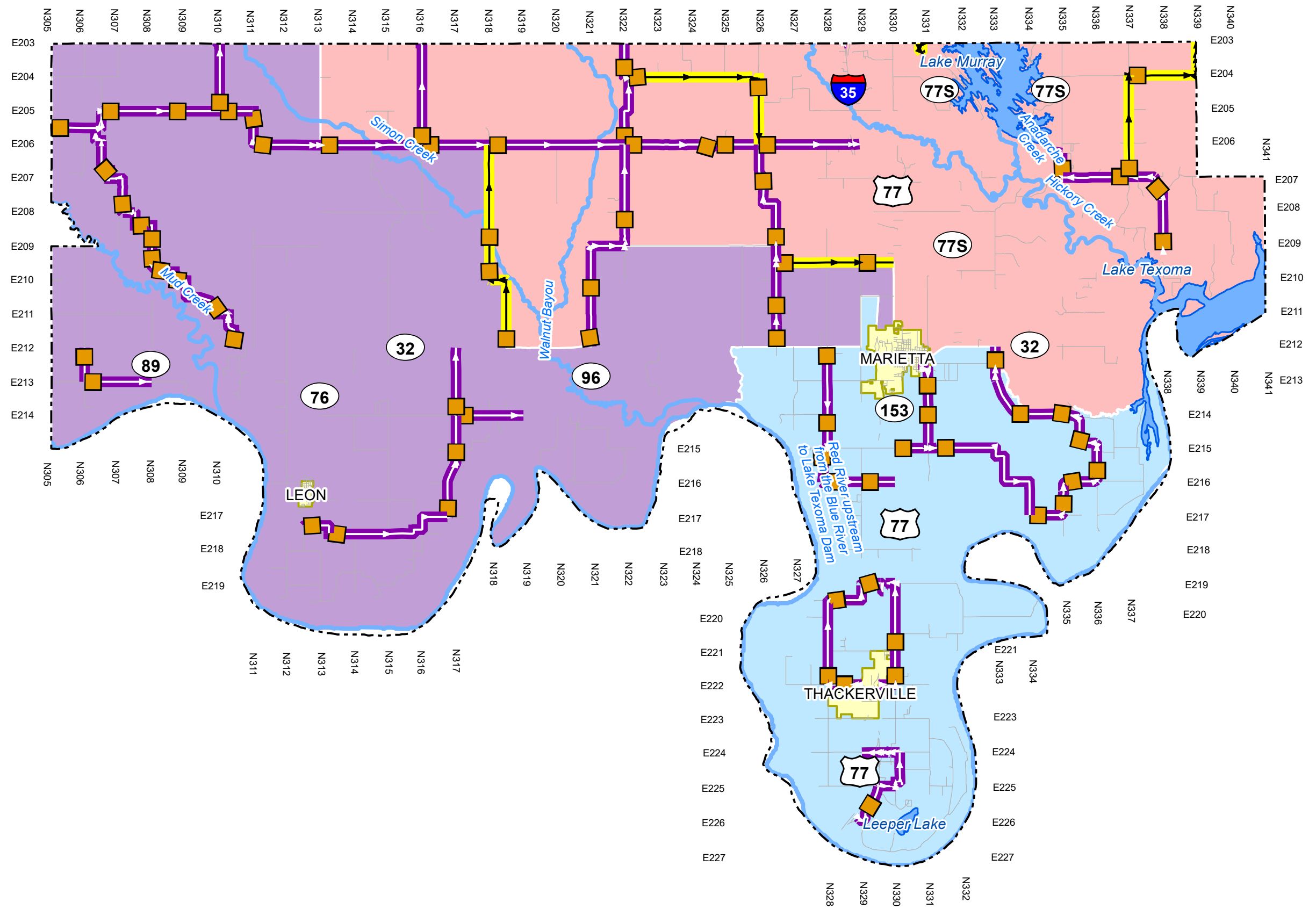
LEGEND:	
	Proposed FC Route (color of dots represent functional class)
	Inventory Direction (background color represents functional class)
	RFC_NLF_ID
	RFC Route Begin Point
	Commissioner District 1
	Commissioner District 2
	Commissioner District 3
	City Limit Boundary
	Urban Area Boundary

# LOGAN COUNTY (42)

## Rural Functional Classification (RFC)

UPDATED: 4/21/2022





PREPARED BY:  
TRANSPORTATION CABINET OFFICE  
OF INFORMATION TECHNOLOGY  
GEOSPATIAL DATA MANAGEMENT

Functional Classification		LEGEND:	
	Interstate		Proposed FC Route (color of dots represent functional class)
	Other Freeway & Expressway		Inventory Direction (background color represents functional class)
	Other Principal Arterial		RFC_NLF_ID
	Minor Arterial		RFC Route Begin Point
	Major Collector		Commissioner District 1
	Minor Collector		Commissioner District 2
	Local		Commissioner District 3
All roads along urban area boundary are considered to be inside urban area unless noted otherwise on map.			City Limit Boundary
			Urban Area Boundary

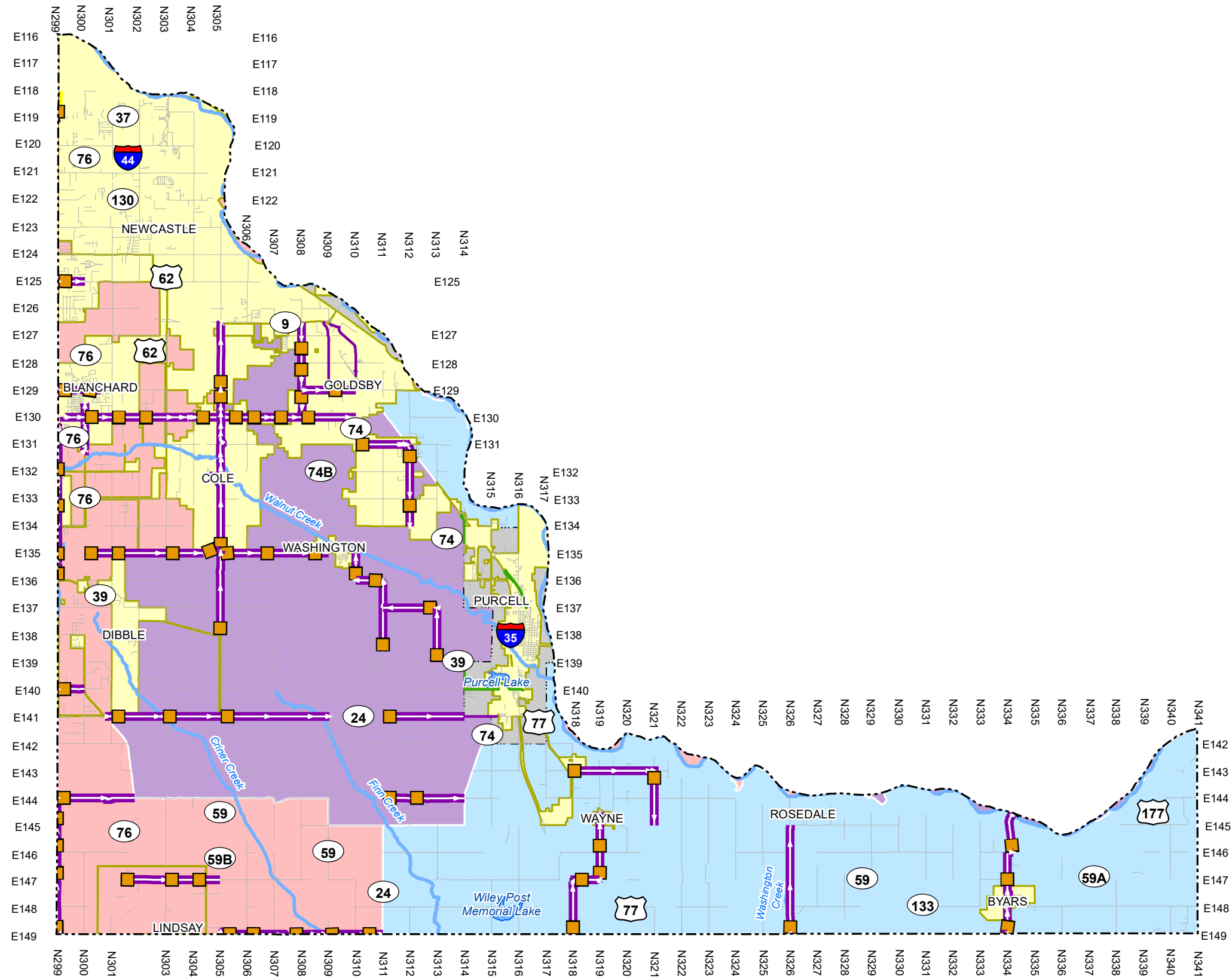
GIS Drawing Date: 4/21/2022

# LOVE COUNTY 43

## Rural Functional Classification (RFC)

UPDATED: 4/21/2022





PREPARED BY:  
TRANSPORTATION CABINET OFFICE  
OF INFORMATION TECHNOLOGY  
GEOSPATIAL DATA MANAGEMENT

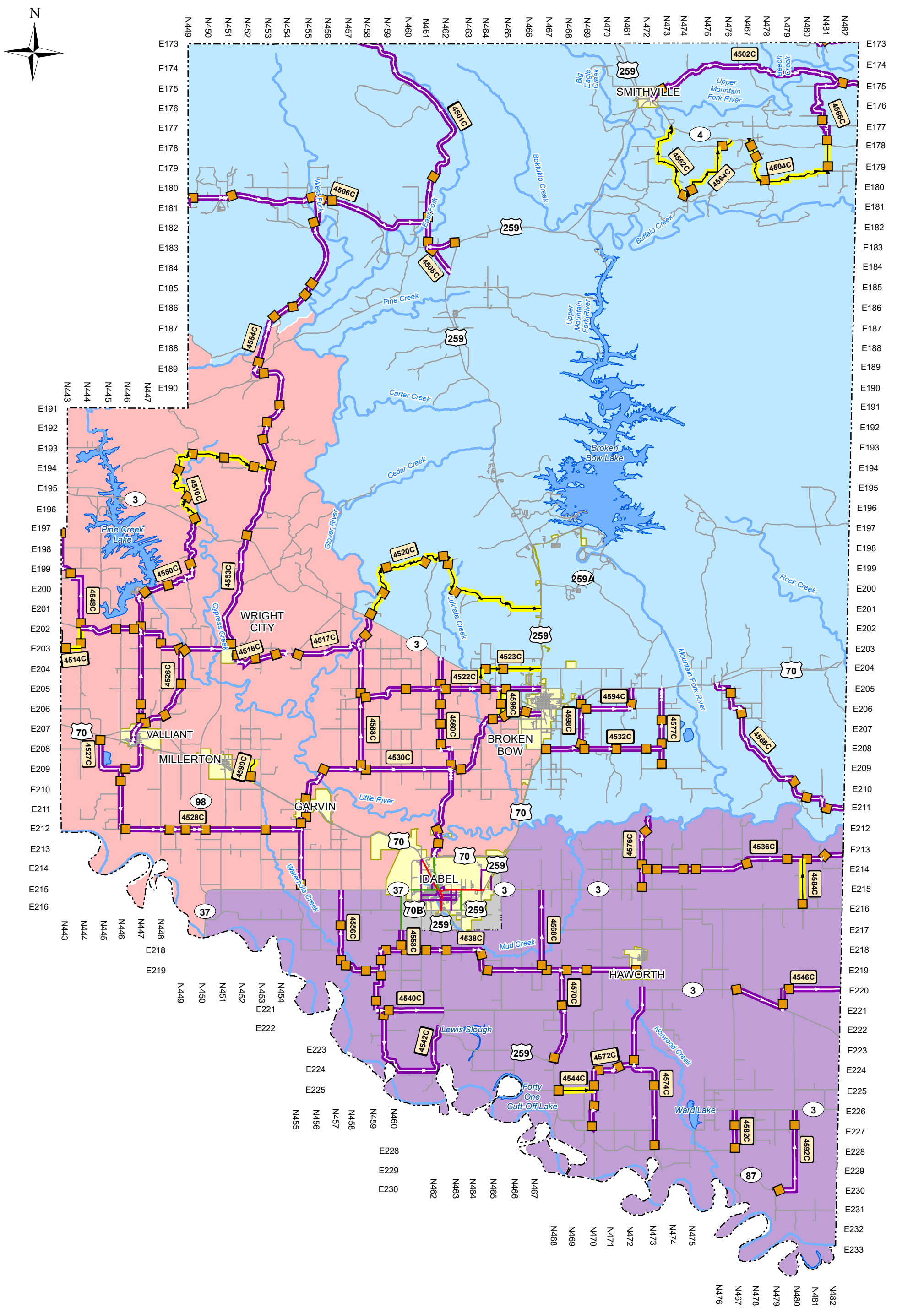
Functional Classification		LEGEND:	
	Interstate		Proposed FC Route (color of dots represent functional class)
	Other Freeway & Expressway		Inventory Direction (background color represents functional class)
	Other Principal Arterial		RFC_NLF_ID
	Minor Arterial		RFC Route Begin Point
	Major Collector		Commissioner District 1
	Minor Collector		Commissioner District 2
	Local		Commissioner District 3
All roads along urban area boundary are considered to be inside urban area unless noted otherwise on map.			City Limit Boundary
			Urban Area Boundary

GIS Drawing Date: 4/21/2022

# MCCLAIN COUNTY 44

## Rural Functional Classification (RFC)

UPDATED: 4/21/2022



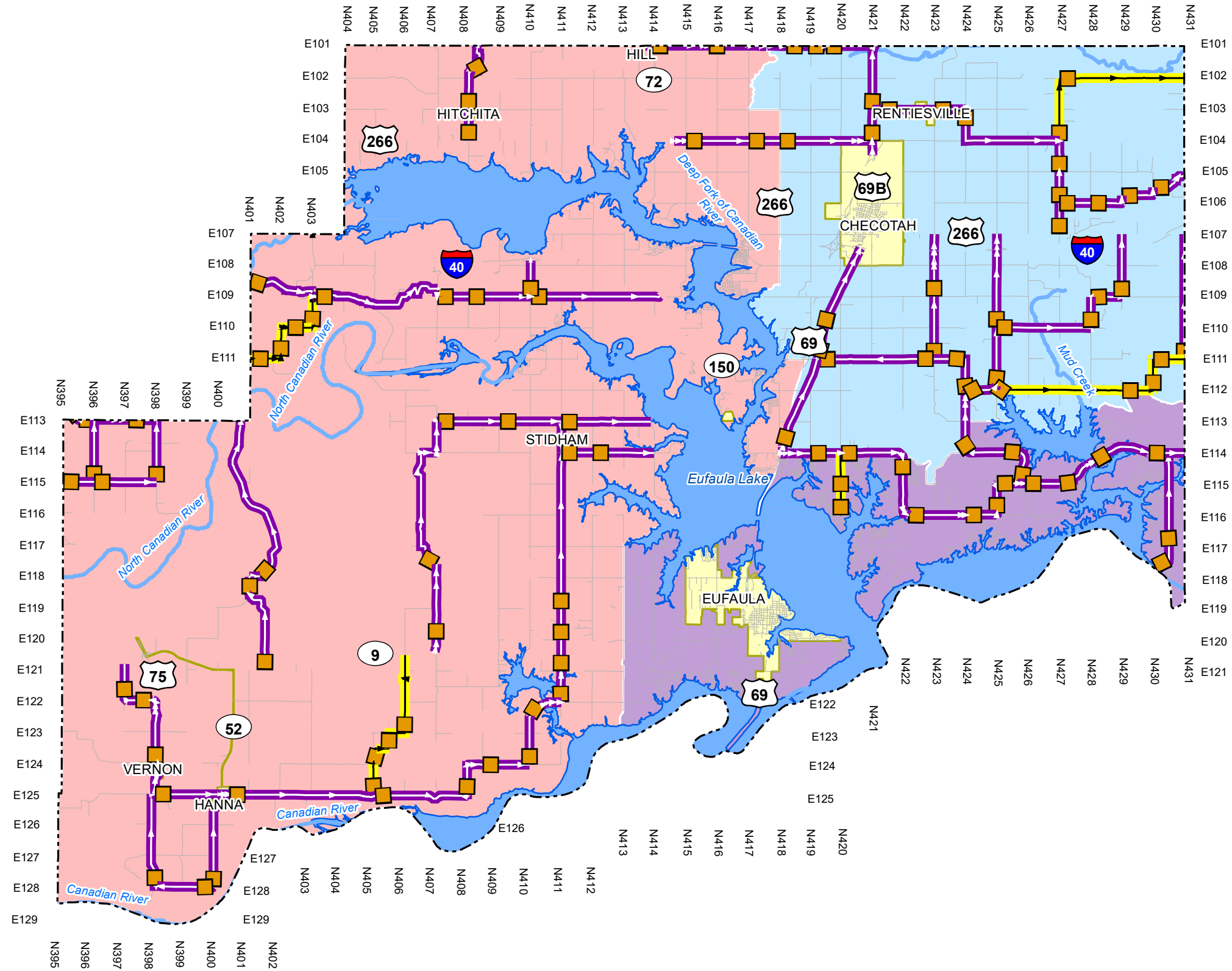
PREPARED BY:  
TRANSPORTATION CABINET OFFICE  
OF INFORMATION TECHNOLOGY  
GEOSPATIAL DATA MANAGEMENT

Functional Classification		LEGEND:	
	Interstate		Proposed FC Route (color of dots represent functional class)
	Other Freeway & Expressway		Inventory Direction (background color represents functional class)
	Other Principal Arterial		RFC_NLF_ID
	Minor Arterial		RFC Route Begin Point
	Major Collector		Commissioner District 1
	Minor Collector		Commissioner District 2
	Local		Commissioner District 3
All roads along urban area boundary are considered to be inside urban area unless noted otherwise on a map.			City Limit Boundary
			Urban Area Boundary

# MCCURTAIN COUNTY (45)

## Rural Functional Classification (RFC)

UPDATED: 4/21/2022



PREPARED BY:  
TRANSPORTATION CABINET OFFICE  
OF INFORMATION TECHNOLOGY  
GEOSPATIAL DATA MANAGEMENT

Functional Classification		LEGEND:	
	Interstate		Proposed FC Route (color of dots represent functional class)
	Other Freeway & Expressway		Inventory Direction (background color represents functional class)
	Other Principal Arterial		RFC_NLF_ID
	Minor Arterial		RFC Route Begin Point
	Major Collector		Commissioner District 1
	Minor Collector		Commissioner District 2
	Local		Commissioner District 3
All roads along urban area boundary are considered to be inside urban area unless noted otherwise on map.			City Limit Boundary
			Urban Area Boundary

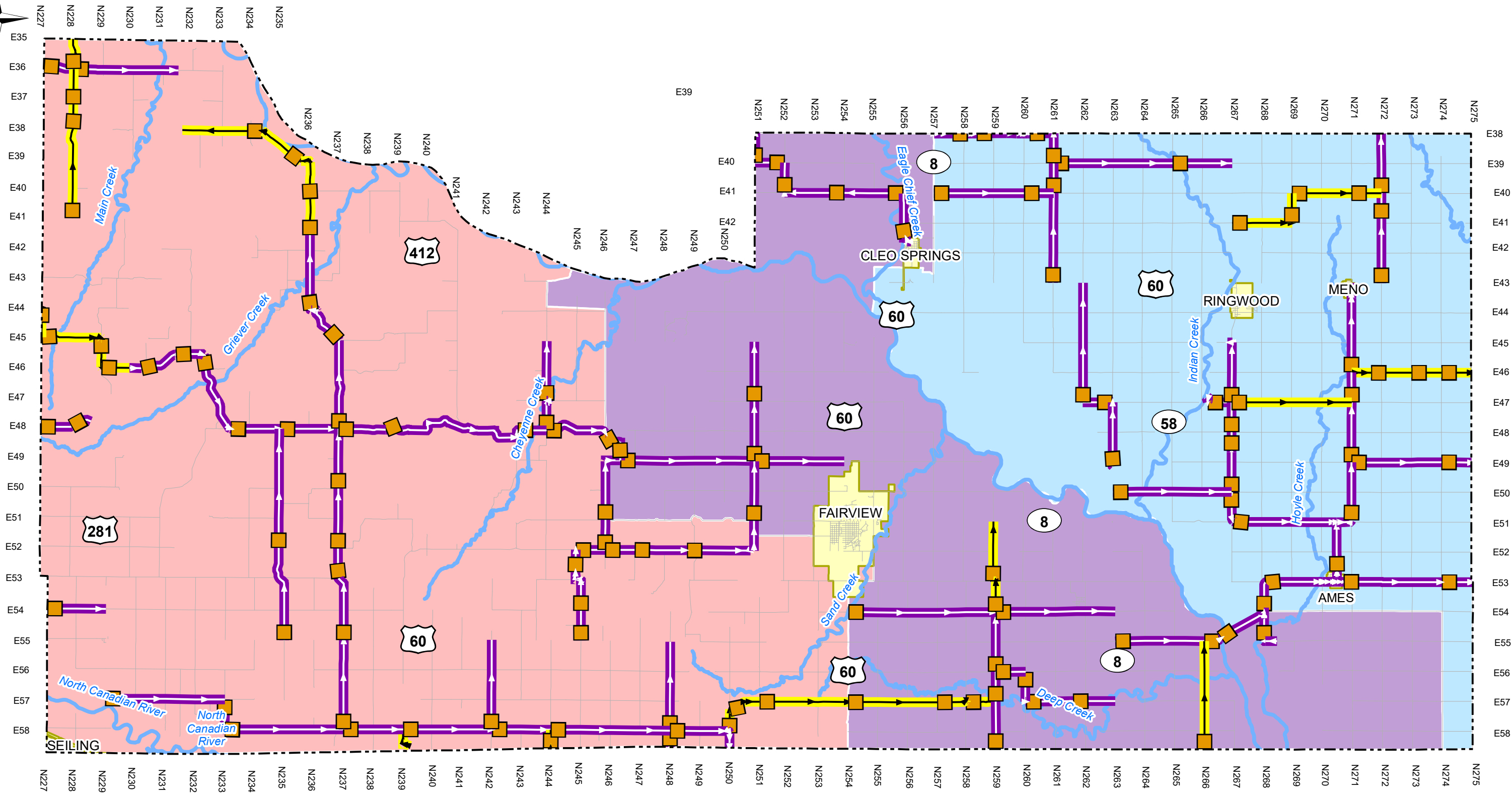
GIS Drawing Date: 4/21/2022

# MCINTOSH COUNTY 46

## Rural Functional Classification (RFC)

UPDATED: 4/21/2022





PREPARED BY:  
TRANSPORTATION CABINET OFFICE  
OF INFORMATION TECHNOLOGY  
GEOSPATIAL DATA MANAGEMENT

Functional Classification		LEGEND:	
	Interstate		Proposed FC Route (color of dots represent functional class)
	Other Freeway & Expressway		Inventory Direction (background color represents functional class)
	Other Principal Arterial		RFC_NLF_ID
	Minor Arterial		RFC Route Begin Point
	Major Collector		Commissioner District 1
	Minor Collector		Commissioner District 2
	Local		Commissioner District 3
All roads along urban area boundary are considered to be inside urban area unless noted otherwise on map.			City Limit Boundary
			Urban Area Boundary

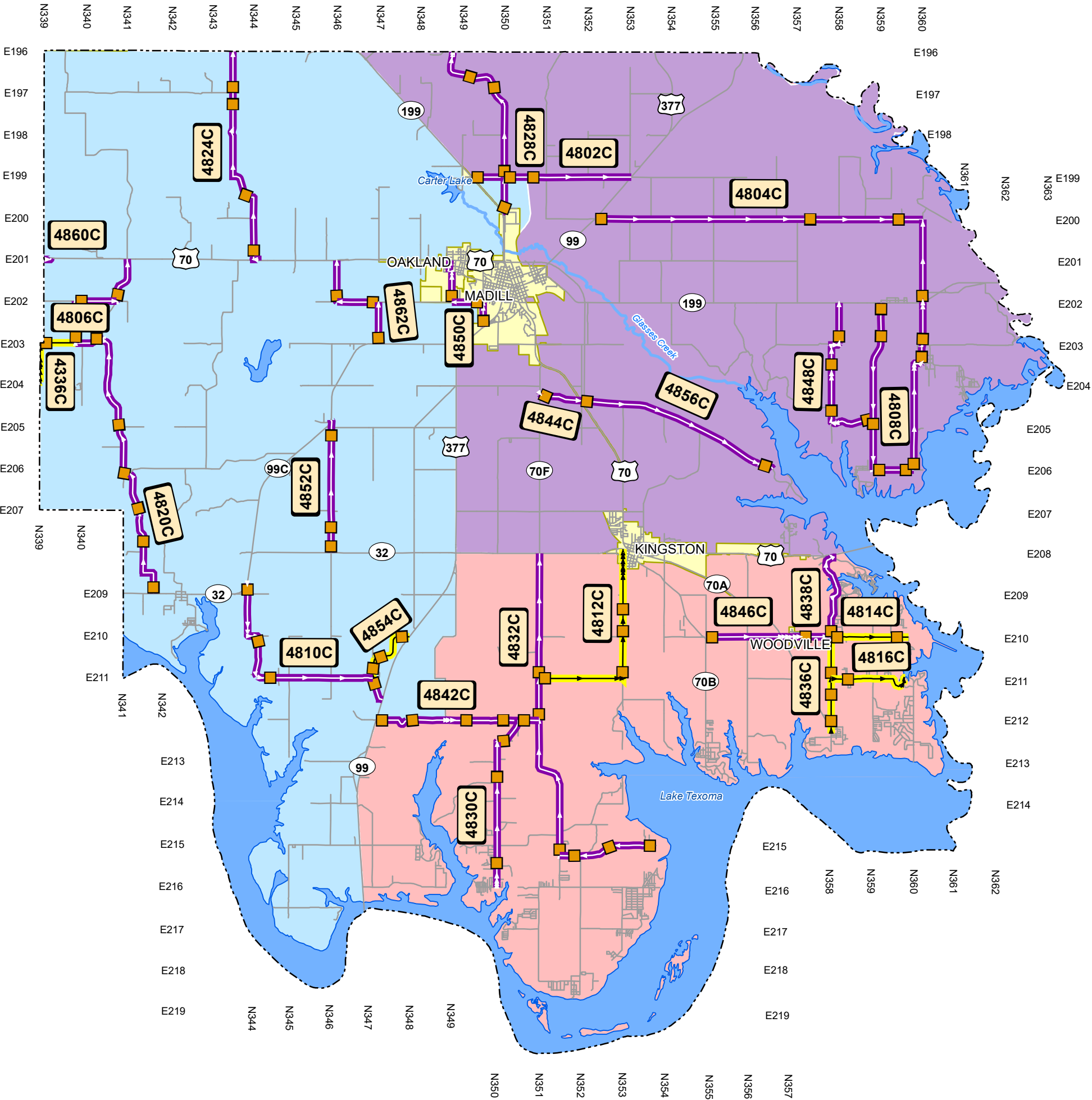
GIS Drawing Date: 4/21/2022

# MAJOR COUNTY 47

## Rural Functional Classification (RFC)

UPDATED: 4/21/2022





PREPARED BY:  
TRANSPORTATION CABINET OFFICE  
OF INFORMATION TECHNOLOGY  
GEOSPATIAL DATA MANAGEMENT

Functional Classification	
	Interstate
	Other Freeway & Expressway
	Other Principal Arterial
	Minor Arterial
	Major Collector
	Minor Collector
	Local

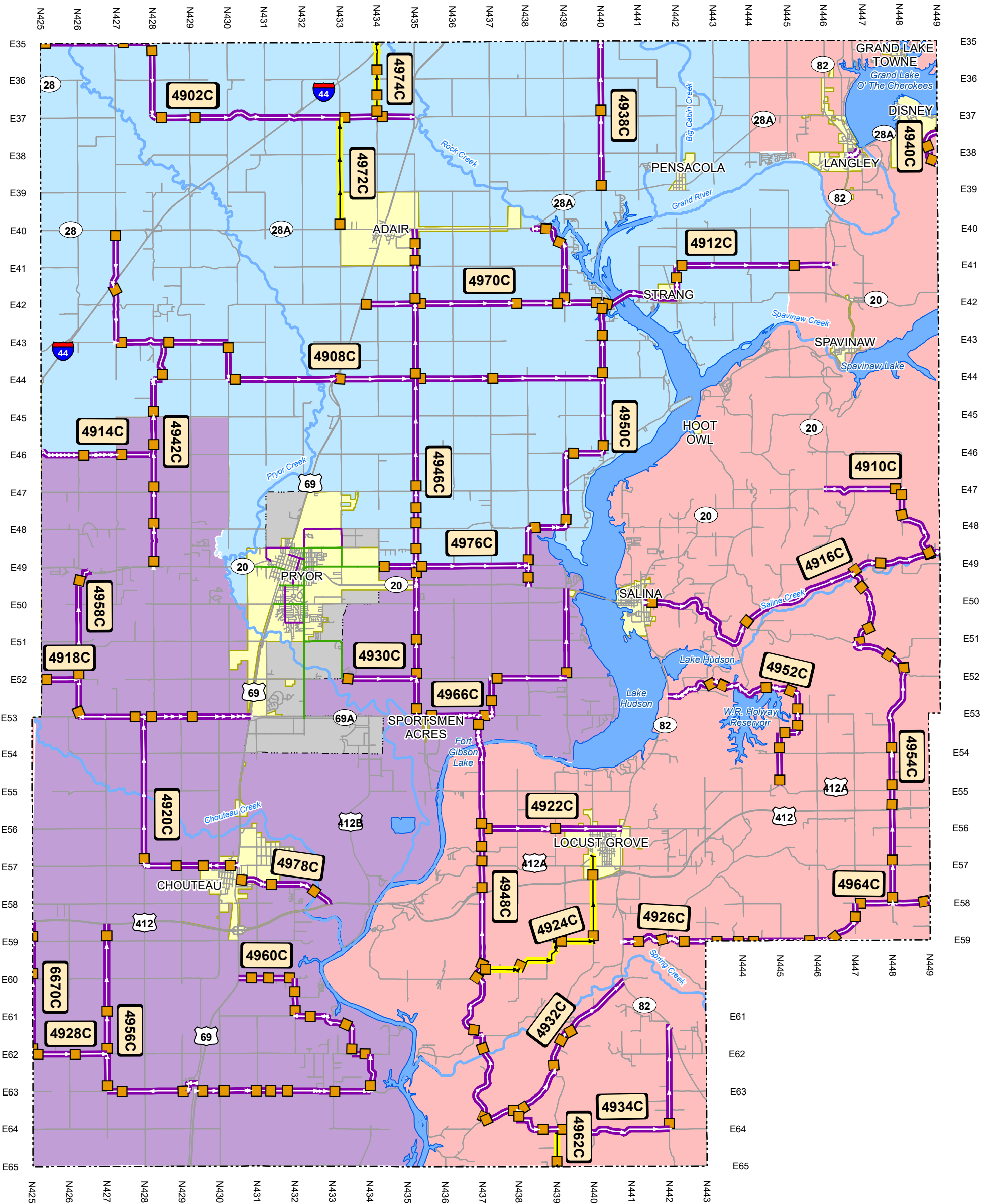
LEGEND:	
	Proposed FC Route (color of dots represent functional class)
	Inventory Direction (background color represents functional class)
	RFC_NLF_ID
	RFC Route Begin Point
	Commissioner District 1
	Commissioner District 2
	Commissioner District 3
	City Limit Boundary
	Urban Area Boundary

# MARSHALL COUNTY (48)

## Rural Functional Classification (RFC)

UPDATED: 4/21/2022

MARSHALL COUNTY (48)



PREPARED BY:  
TRANSPORTATION CABINET OFFICE  
OF INFORMATION TECHNOLOGY  
GEOSPATIAL DATA MANAGEMENT

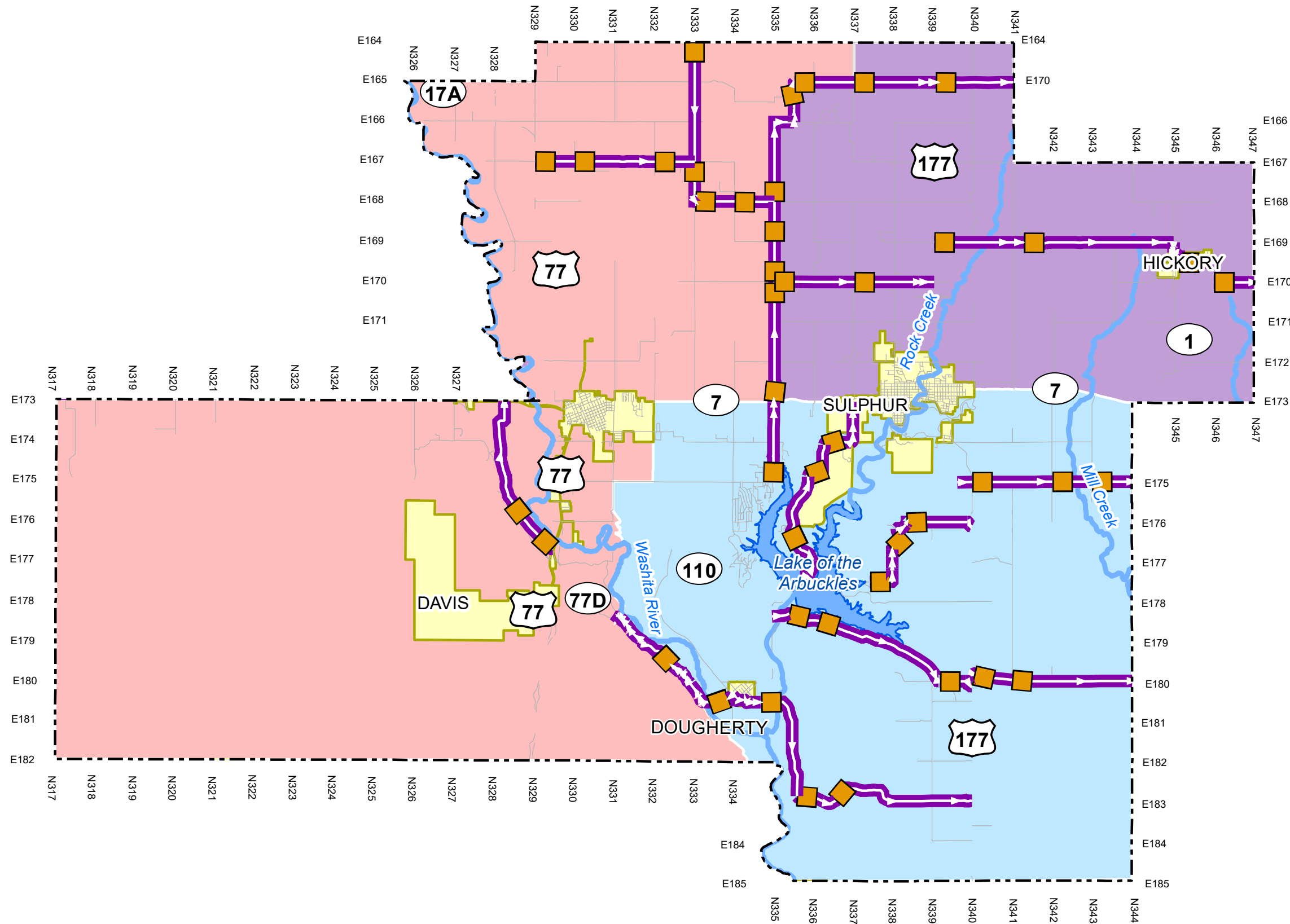
Functional Classification		LEGEND:	
	Interstate		Proposed FC Route (color of dots represent functional class)
	Other Freeway & Expressway		Inventory Direction (background color represents functional class)
	Other Principal Arterial		RFC_NLF_ID
	Minor Arterial		RFC Route Begin Point
	Major Collector		Commissioner District 1
	Minor Collector		Commissioner District 2
	Local		Commissioner District 3
All roads along urban area boundary are considered to be inside urban area unless noted otherwise on map.			City Limit Boundary
			Urban Area Boundary

# MAYES COUNTY (49)

## Rural Functional Classification (RFC)

UPDATED: 4/21/2022

MAYES COUNTY (49)



PREPARED BY:  
TRANSPORTATION CABINET OFFICE  
OF INFORMATION TECHNOLOGY  
GEOSPATIAL DATA MANAGEMENT

Functional Classification		LEGEND:	
	Interstate		Proposed FC Route (color of dots represent functional class)
	Other Freeway & Expressway		Inventory Direction (background color represents functional class)
	Other Principal Arterial		RFC_NLF_ID
	Minor Arterial		RFC Route Begin Point
	Major Collector		Commissioner District 1
	Minor Collector		Commissioner District 2
	Local		Commissioner District 3
All roads along urban area boundary are considered to be inside urban area unless noted otherwise on map.			City Limit Boundary
			Urban Area Boundary

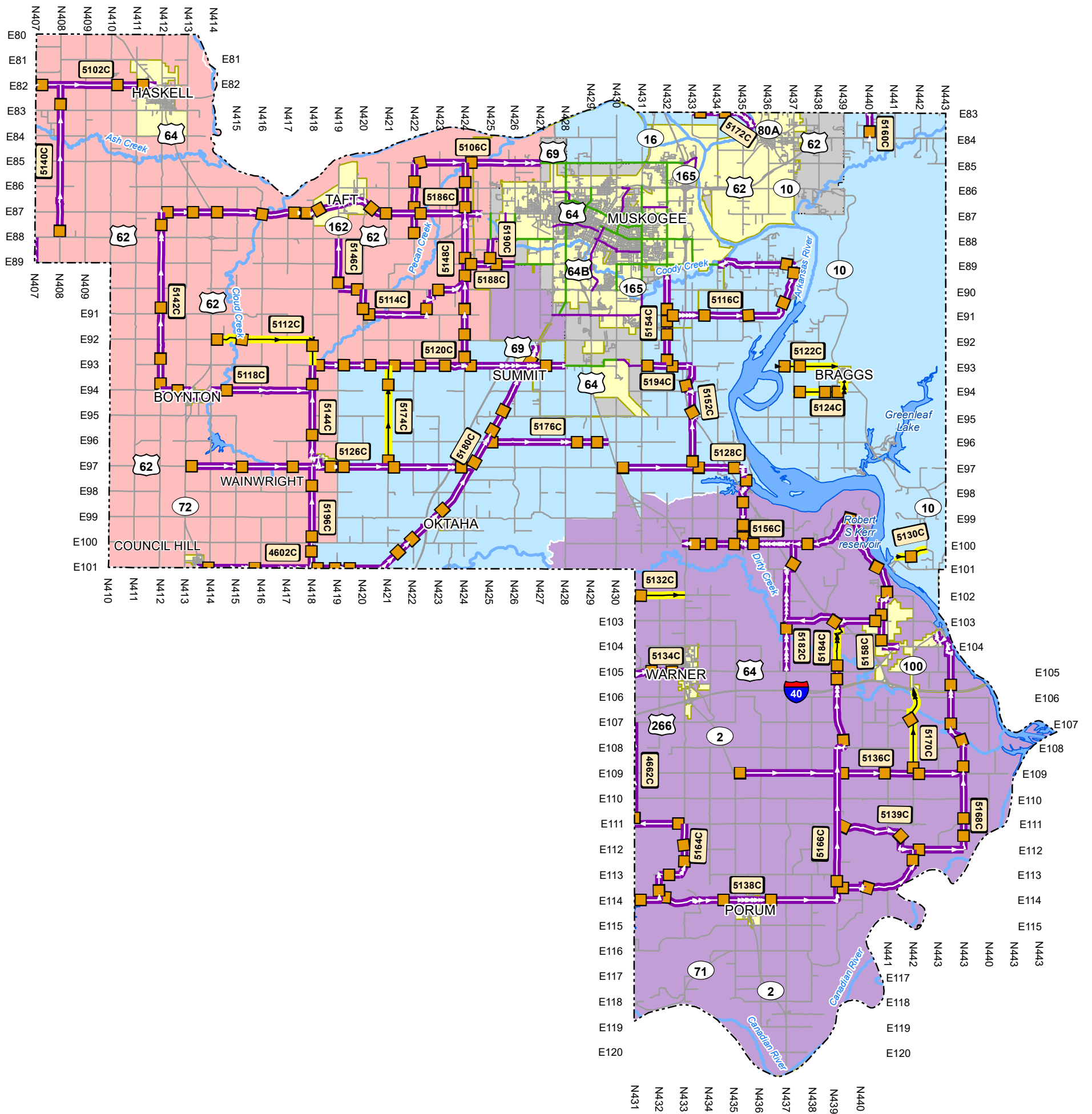
GIS Drawing Date: 4/21/2022

# MURRAY COUNTY 50

## Rural Functional Classification (RFC)

UPDATED: 4/21/2022





Functional Classification	
	Interstate
	Other Freeway & Expressway
	Other Principal Arterial
	Minor Arterial
	Major Collector
	Minor Collector
	Local

All roads along urban area boundary are considered to be inside urban area unless noted otherwise on map.

LEGEND:	
	Proposed FC Route (color of dots represent functional class)
	Inventory Direction (background color represents functional class)
	RFC_NLF_ID
	RFC Route Begin Point
	Commissioner District 1
	Commissioner District 2
	Commissioner District 3
	City Limit Boundary
	Urban Area Boundary

# MUSKOGEE COUNTY (51)

## Rural Functional Classification (RFC)

UPDATED: 4/21/2022

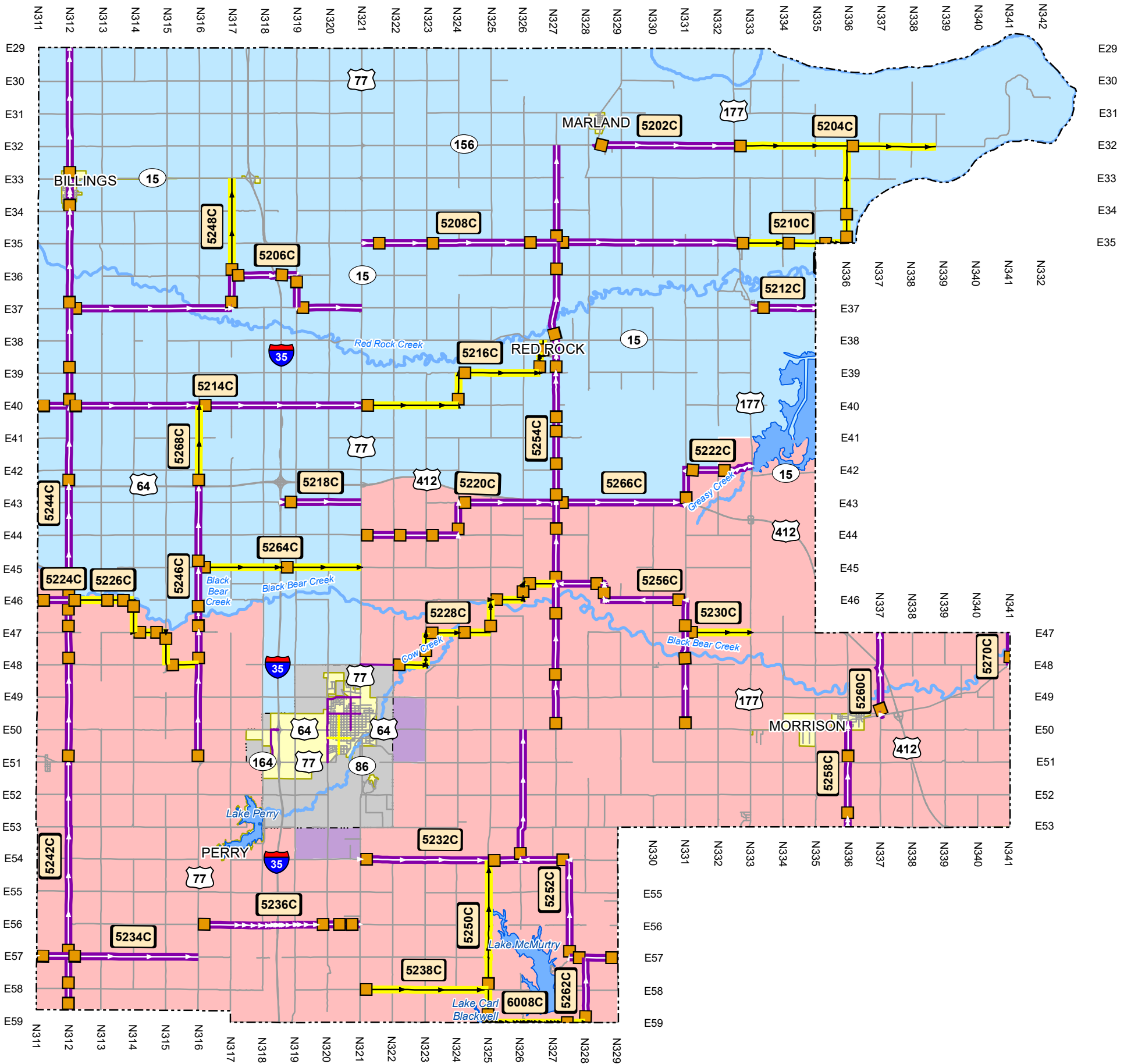
GIS Drawing Date: 4/21/2022



PREPARED BY:  
TRANSPORTATION CABINET OFFICE  
OF INFORMATION TECHNOLOGY  
GEOSPATIAL DATA MANAGEMENT

MUSKOGEE COUNTY (51)





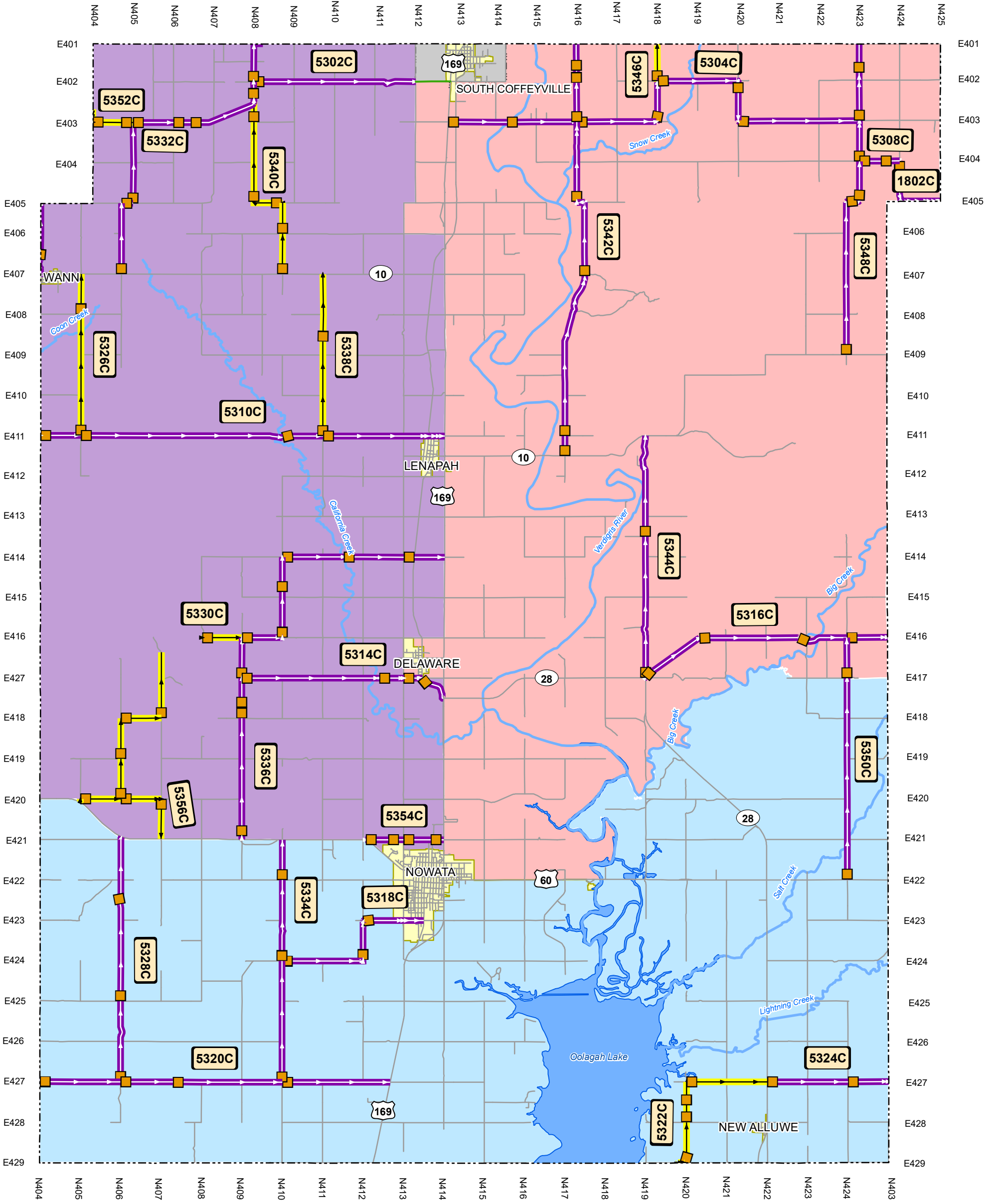
PREPARED BY:  
TRANSPORTATION CABINET OFFICE  
OF INFORMATION TECHNOLOGY  
GEOSPATIAL DATA MANAGEMENT

Functional Classification		LEGEND:	
	Interstate		Proposed FC Route (color of dots represent functional class)
	Other Freeway & Expressway		Inventory Direction (background color represents functional class)
	Other Principal Arterial		RFC_NLF_ID
	Minor Arterial		RFC Route Begin Point
	Major Collector		Commissioner District 1
	Minor Collector		Commissioner District 2
	Local		Commissioner District 3
	Urban Area Boundary		City Limit Boundary
All roads along urban area boundary are considered to be inside urban area unless noted otherwise on map.			

# NOBLE COUNTY (52)

## Rural Functional Classification (RFC)

UPDATED: 4/21/2022



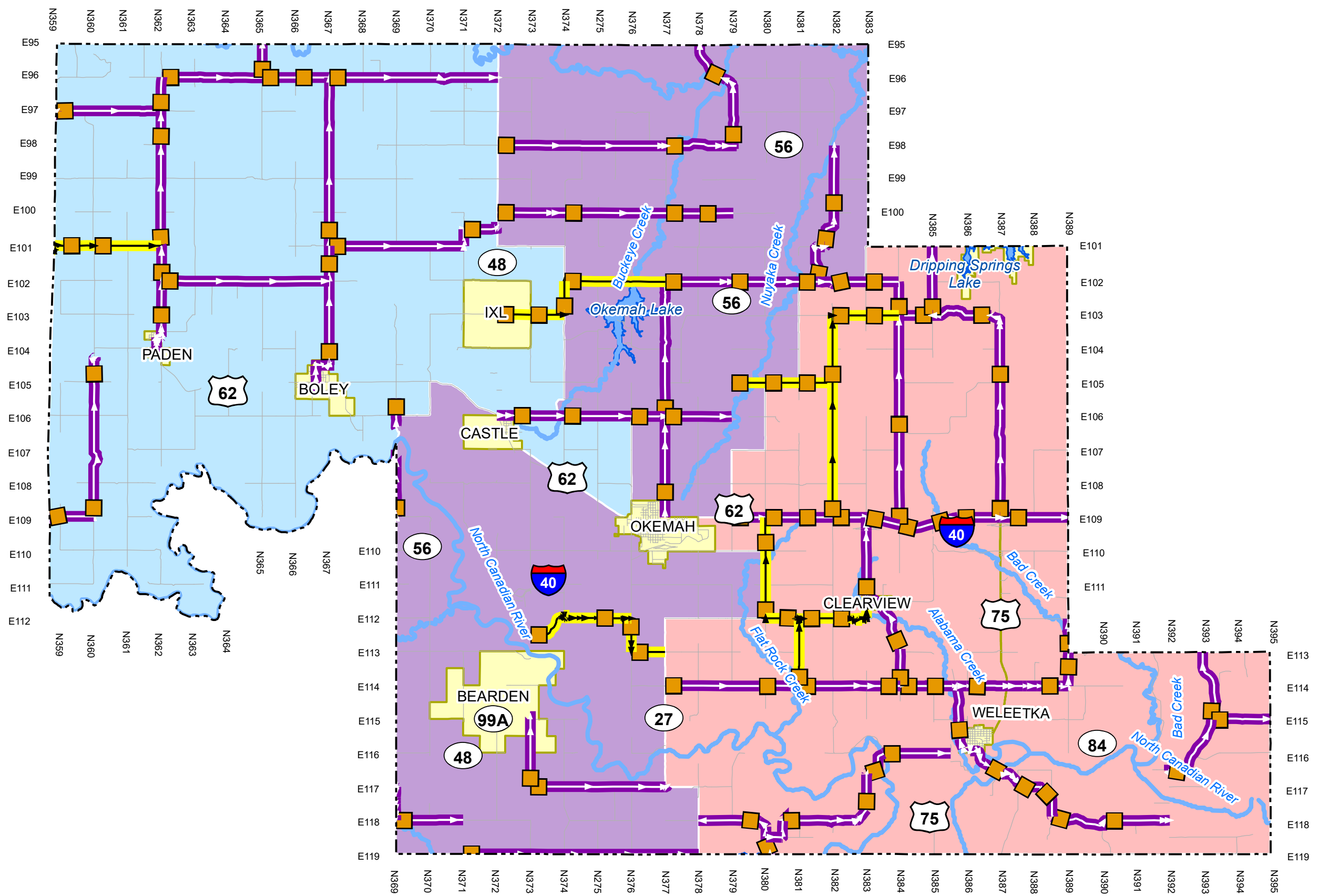
PREPARED BY:  
TRANSPORTATION CABINET OFFICE  
OF INFORMATION TECHNOLOGY  
GEOSPATIAL DATA MANAGEMENT

Functional Classification		LEGEND:	
	Interstate		Proposed FC Route (color of dots represent functional class)
	Other Freeway & Expressway		Inventory Direction (background color represents functional class)
	Other Principal Arterial		RFC_NLF_ID
	Minor Arterial		RFC Route Begin Point
	Major Collector		Commissioner District 1
	Minor Collector		Commissioner District 2
	Local		Commissioner District 3
All roads along urban area boundary are considered to be inside urban area unless noted otherwise on map.			City Limit Boundary
			Urban Area Boundary

# NOWATA COUNTY (53)

## Rural Functional Classification (RFC)

UPDATED: 4/21/2022



PREPARED BY:  
TRANSPORTATION CABINET OFFICE  
OF INFORMATION TECHNOLOGY  
GEOSPATIAL DATA MANAGEMENT

Functional Classification		LEGEND:	
	Interstate		Proposed FC Route (color of dots represent functional class)
	Other Freeway & Expressway		Inventory Direction (background color represents functional class)
	Other Principal Arterial		RFC_NLF_ID
	Minor Arterial		RFC Route Begin Point
	Major Collector		Commissioner District 1
	Minor Collector		Commissioner District 2
	Local		Commissioner District 3
All roads along urban area boundary are considered to be inside urban area unless noted otherwise on map.			City Limit Boundary
			Urban Area Boundary

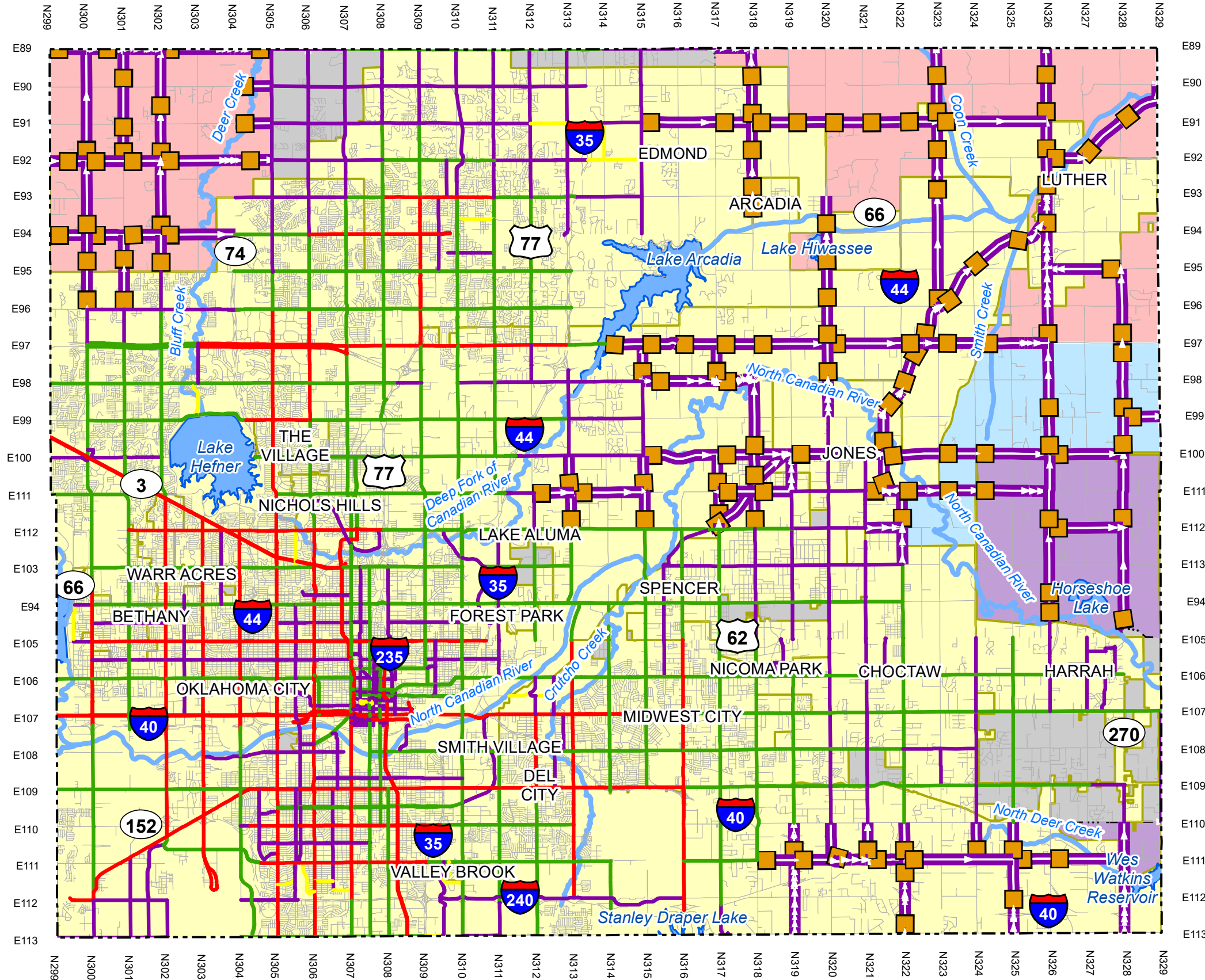
GIS Drawing Date: 4/21/2022

# OKFUSKEE COUNTY 54

## Rural Functional Classification (RFC)

UPDATED: 4/21/2022





PREPARED BY:  
TRANSPORTATION CABINET OFFICE  
OF INFORMATION TECHNOLOGY  
GEOSPATIAL DATA MANAGEMENT

Functional Classification	
[Blue line]	Interstate
[Red line]	Other Freeway & Expressway
[Orange line]	Other Principal Arterial
[Green line]	Minor Arterial
[Purple line]	Major Collector
[Yellow line]	Minor Collector
[Grey line]	Local

All roads along urban area boundary are considered to be inside urban area unless noted otherwise on map.

LEGEND:	
[Dotted line]	Proposed FC Route (color of dots represent functional class)
[Arrow]	Inventory Direction (background color represents functional class)
[Box]	RFC_NLF_ID
[Red dot]	RFC Route Begin Point
[Blue box]	Commissioner District 1
[Purple box]	Commissioner District 2
[Pink box]	Commissioner District 3
[Orange outline]	City Limit Boundary
[Grey outline]	Urban Area Boundary

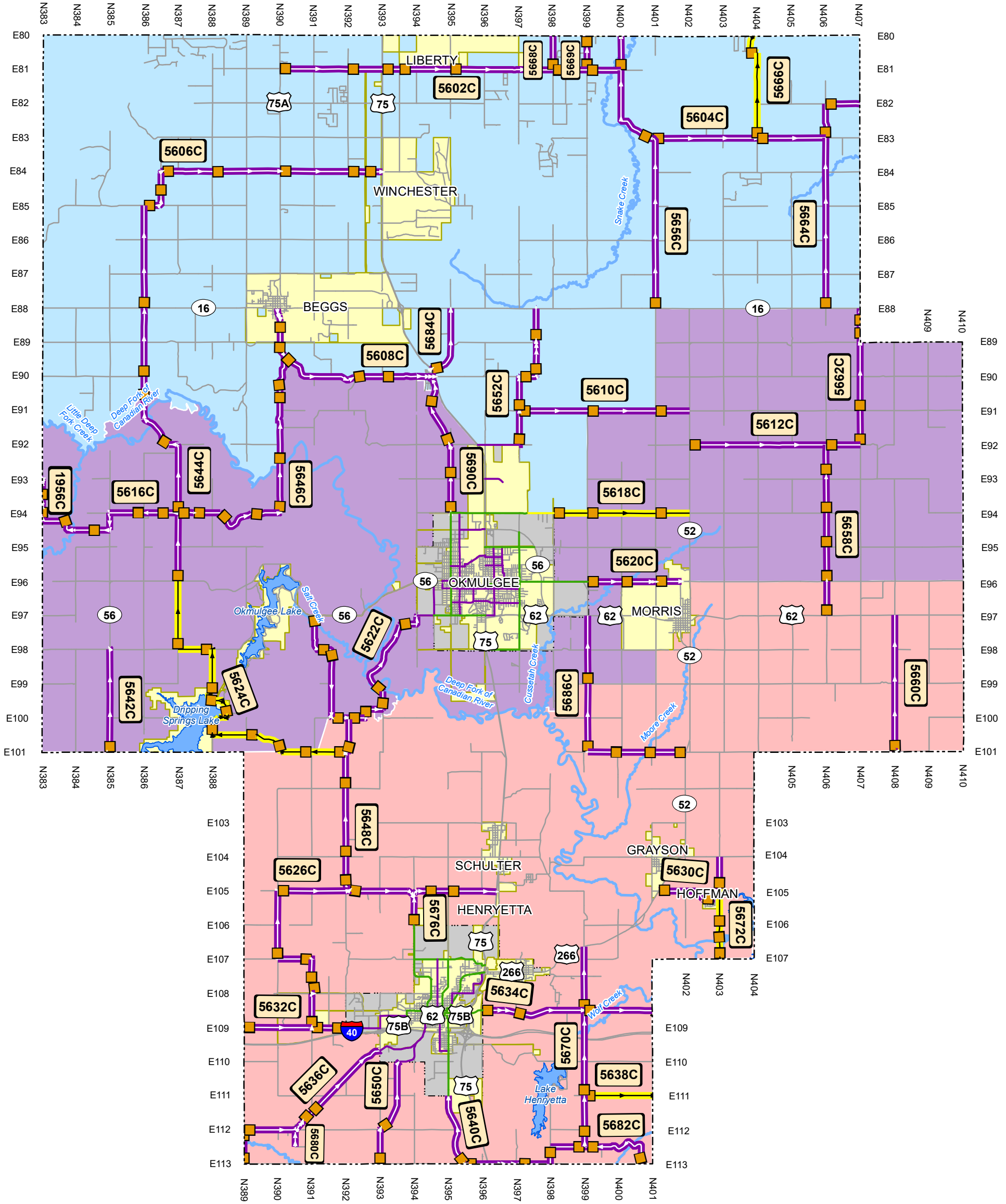
GIS Drawing Date: 4/21/2022

# OKLAHOMA COUNTY 55

## Rural Functional Classification (RFC)

UPDATED: 4/21/2022





PREPARED BY:  
TRANSPORTATION CABINET OFFICE  
OF INFORMATION TECHNOLOGY  
GEOSPATIAL DATA MANAGEMENT

<b>Functional Classification</b> <ul style="list-style-type: none"> <li>Interstate</li> <li>Other Freeway &amp; Expressway</li> <li>Other Principal Arterial</li> <li>Minor Arterial</li> <li>Major Collector</li> <li>Minor Collector</li> <li>Local</li> </ul>		<b>LEGEND:</b> <ul style="list-style-type: none"> <li>Proposed FC Route (color of dots represent functional class)</li> <li>Inventory Direction (background color represents functional class)</li> <li>RFC_NLF_ID</li> <li>RFC Route Begin Point</li> <li>Commissioner District 1</li> <li>Commissioner District 2</li> <li>Commissioner District 3</li> <li>City Limit Boundary</li> <li>Urban Area Boundary</li> </ul>	
---	--	--	--

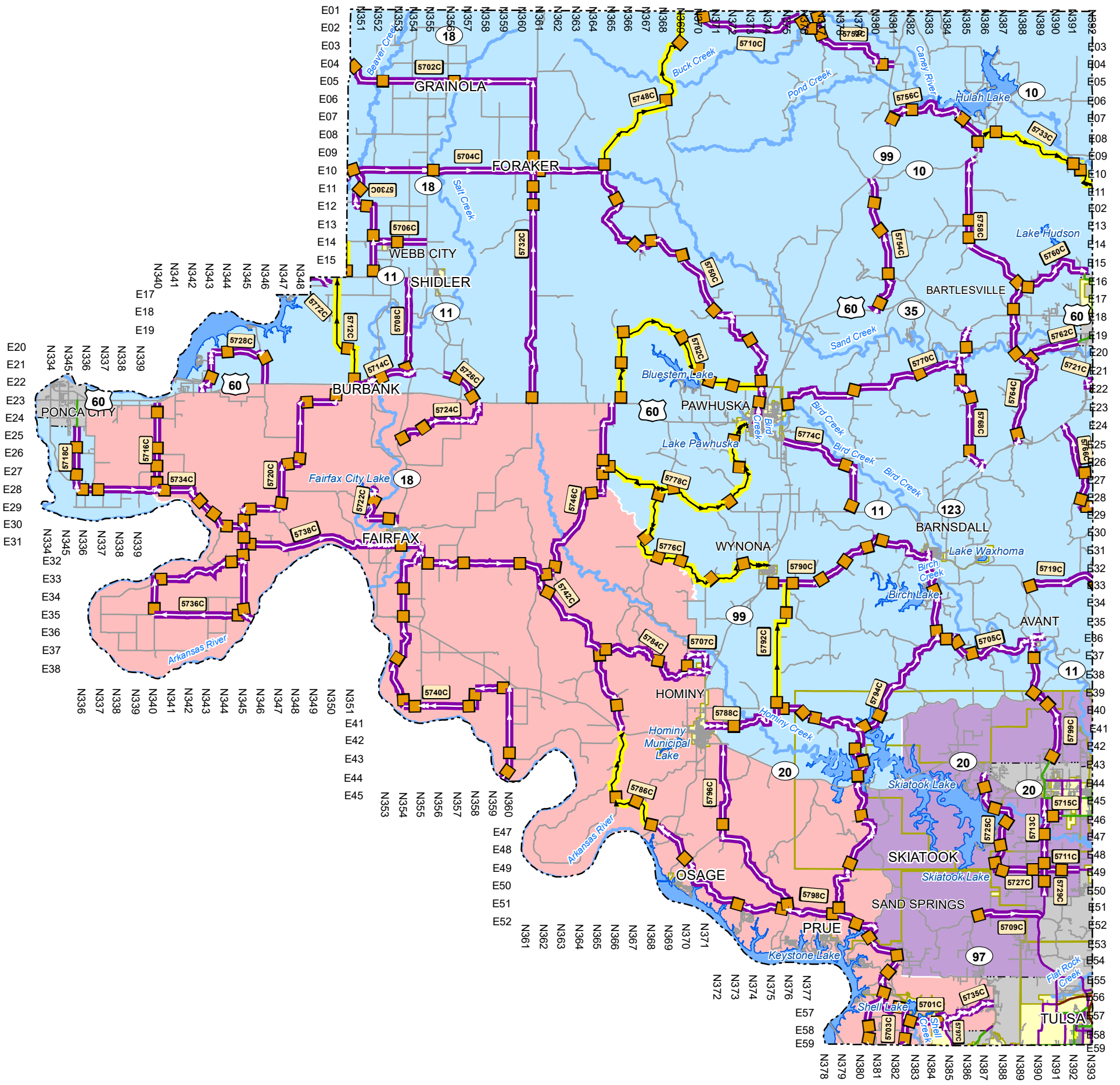
# OKMULGEE COUNTY (56)

## Rural Functional Classification (RFC)

UPDATED: 4/21/2022

GIS Drawing Date: 4/21/2022

OKMULGEE COUNTY (56)



Functional Classification	
	Interstate
	Other Freeway & Expressway
	Other Principal Arterial
	Minor Arterial
	Major Collector
	Minor Collector
	Local

All roads along urban area boundary are considered to be inside urban area unless noted otherwise on a map.

LEGEND:	
	Proposed FC Route (color of dots represent functional class)
	Inventory Direction (background color represents functional class)
	RFC_NLF_ID
	RFC Route Begin Point
	Commissioner District 1
	Commissioner District 2
	Commissioner District 3
	City Limit Boundary
	Urban Area Boundary

# OSAGE COUNTY (57)

## Rural Functional Classification (RFC)

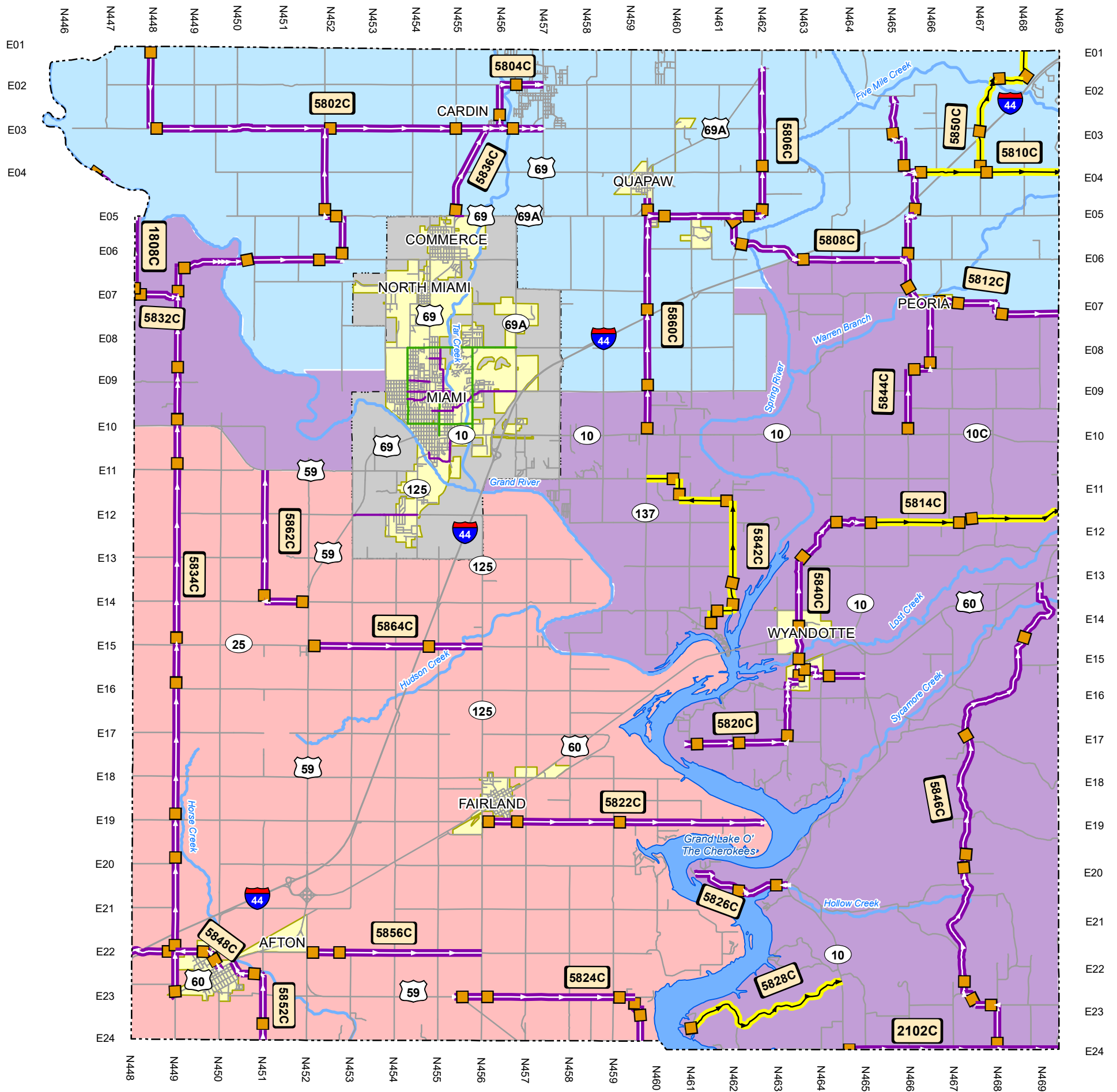
UPDATED: 4/21/2022

GIS Drawing Date: 4/21/2022



PREPARED BY:  
TRANSPORTATION CABINET OFFICE  
OF INFORMATION TECHNOLOGY  
GEOSPATIAL DATA MANAGEMENT

OSAGE COUNTY (57)



Functional Classification	
	Interstate
	Other Freeway & Expressway
	Other Principal Arterial
	Minor Arterial
	Major Collector
	Minor Collector
	Local

All roads along urban area boundary are considered to be inside urban area unless noted otherwise on map.

LEGEND:	
	Proposed FC Route (color of dots represent functional class)
	Inventory Direction (background color represents functional class)
	RFC_NLF_ID
	RFC Route Begin Point
	Commissioner District 1
	Commissioner District 2
	Commissioner District 3
	City Limit Boundary
	Urban Area Boundary

# OTTAWA COUNTY (58)

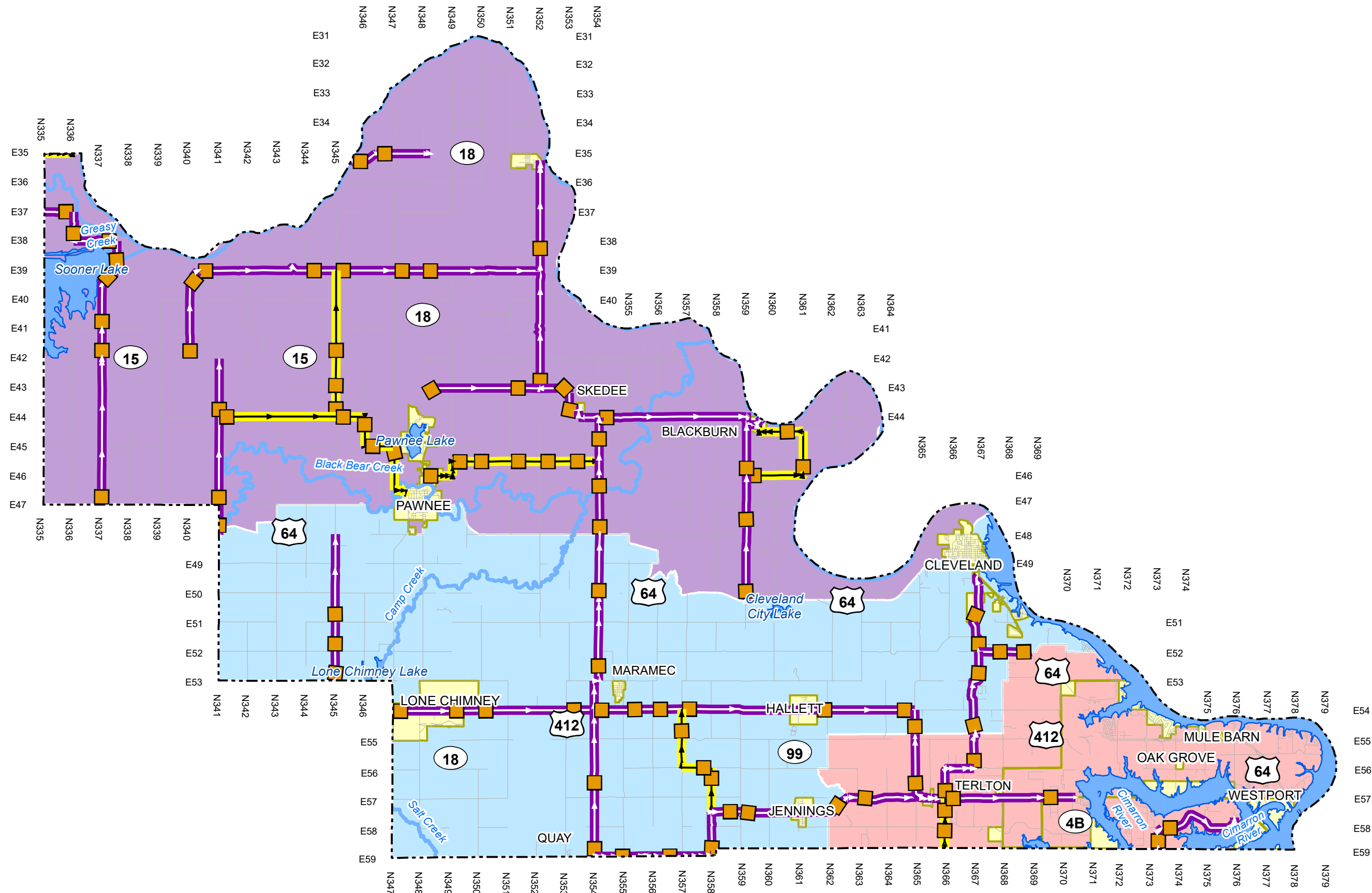
## Rural Functional Classification (RFC)

UPDATED: 4/21/2022



PREPARED BY:  
TRANSPORTATION CABINET OFFICE  
OF INFORMATION TECHNOLOGY  
GEOSPATIAL DATA MANAGEMENT





PREPARED BY:  
TRANSPORTATION CABINET OFFICE  
OF INFORMATION TECHNOLOGY  
GEOSPATIAL DATA MANAGEMENT

Functional Classification		LEGEND:	
	Interstate		Proposed FC Route (color of dots represent functional class)
	Other Freeway & Expressway		Inventory Direction (background color represents functional class)
	Other Principal Arterial		RFC_NLF_ID
	Minor Arterial		RFC Route Begin Point
	Major Collector		Commissioner District 1
	Minor Collector		Commissioner District 2
	Local		Commissioner District 3
All roads along urban area boundary are considered to be inside urban area unless noted otherwise on map.			City Limit Boundary
			Urban Area Boundary

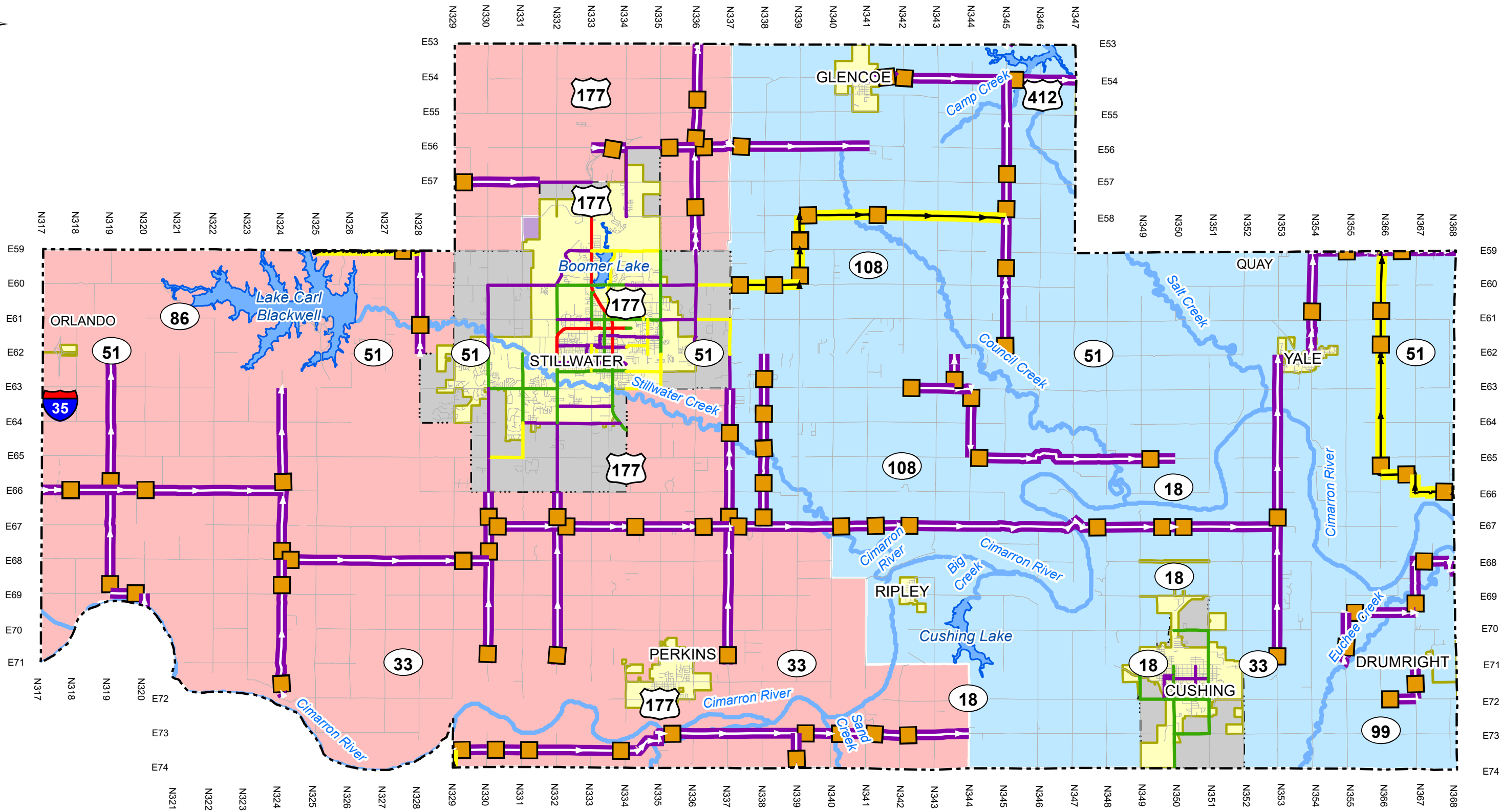
GIS Drawing Date: 4/21/2022

# PAWNEE COUNTY 59

## Rural Functional Classification (RFC)

UPDATED: 4/21/2022





PREPARED BY:  
TRANSPORTATION CABINET OFFICE  
OF INFORMATION TECHNOLOGY  
GEOSPATIAL DATA MANAGEMENT

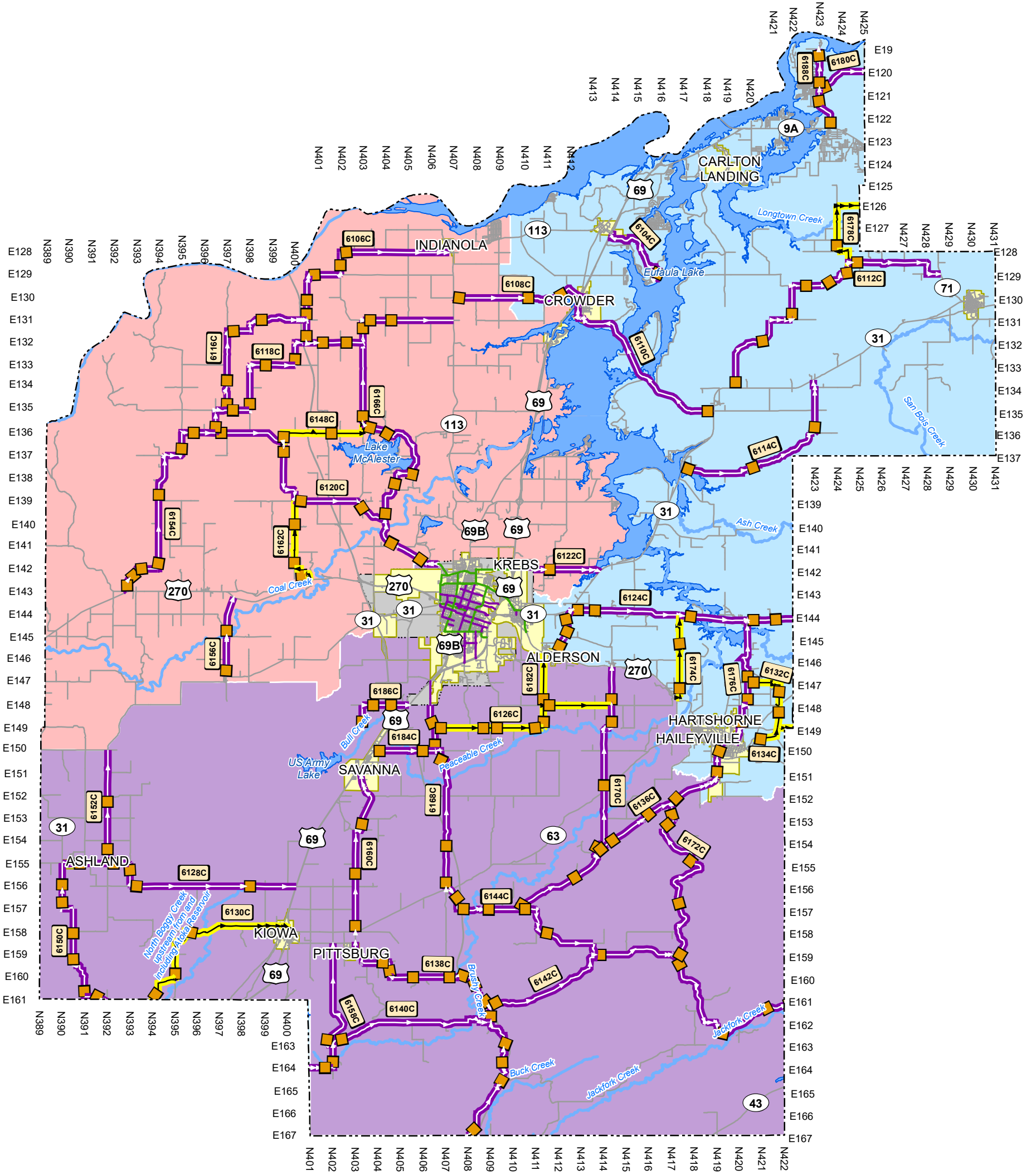
Functional Classification		LEGEND:	
	Interstate		Proposed FC Route (color of dots represent functional class)
	Other Freeway & Expressway		Inventory Direction (background color represents functional class)
	Other Principal Arterial		RFC_NLF_ID
	Minor Arterial		RFC Route Begin Point
	Major Collector		Commissioner District 1
	Minor Collector		Commissioner District 2
	Local		Commissioner District 3
All roads along urban area boundary are considered to be inside urban area unless noted otherwise on map.			City Limit Boundary
			Urban Area Boundary

GIS Drawing Date: 4/21/2022

# PAYNE COUNTY 60

## Rural Functional Classification (RFC)

UPDATED: 4/21/2022



PREPARED BY:  
TRANSPORTATION CABINET OFFICE  
OF INFORMATION TECHNOLOGY  
GEOSPATIAL DATA MANAGEMENT

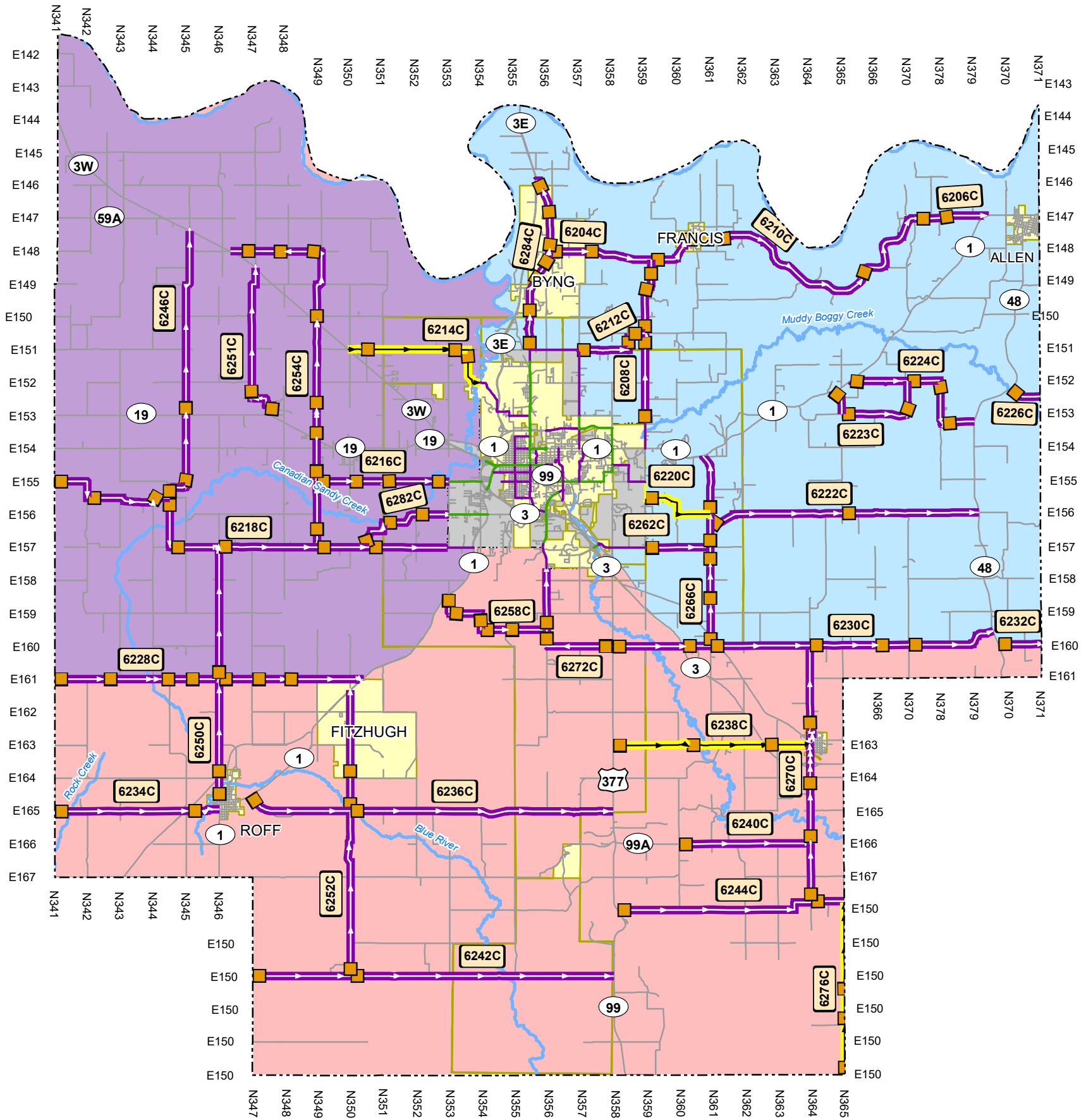
Functional Classification		LEGEND:	
	Interstate		Proposed FC Route (color of dots represent functional class)
	Other Freeway & Expressway		Inventory Direction (background color represents functional class)
	Other Principal Arterial		RFC_NLF_ID
	Minor Arterial		RFC Route Begin Point
	Major Collector		Commissioner District 1
	Minor Collector		Commissioner District 2
	Local		Commissioner District 3
All roads along urban area boundary are considered to be inside urban area unless noted otherwise on map.			City Limit Boundary
			Urban Area Boundary

# PITTSBURG COUNTY (61)

## Rural Functional Classification (RFC)

UPDATED: 4/21/2022

PITTSBURG COUNTY (61)



Functional Classification	
	Interstate
	Other Freeway & Expressway
	Other Principal Arterial
	Minor Arterial
	Major Collector
	Minor Collector
	Local

All roads along urban area boundary are considered to be inside urban area unless noted otherwise on map.

LEGEND:	
	Proposed FC Route (color of dots represent functional class)
	Inventory Direction (background color represents functional class)
	RFC_NLF_ID
	RFC Route Begin Point
	Commissioner District 1
	Commissioner District 2
	Commissioner District 3
	City Limit Boundary
	Urban Area Boundary

# PONTOTOC COUNTY (62)

## Rural Functional Classification (RFC)

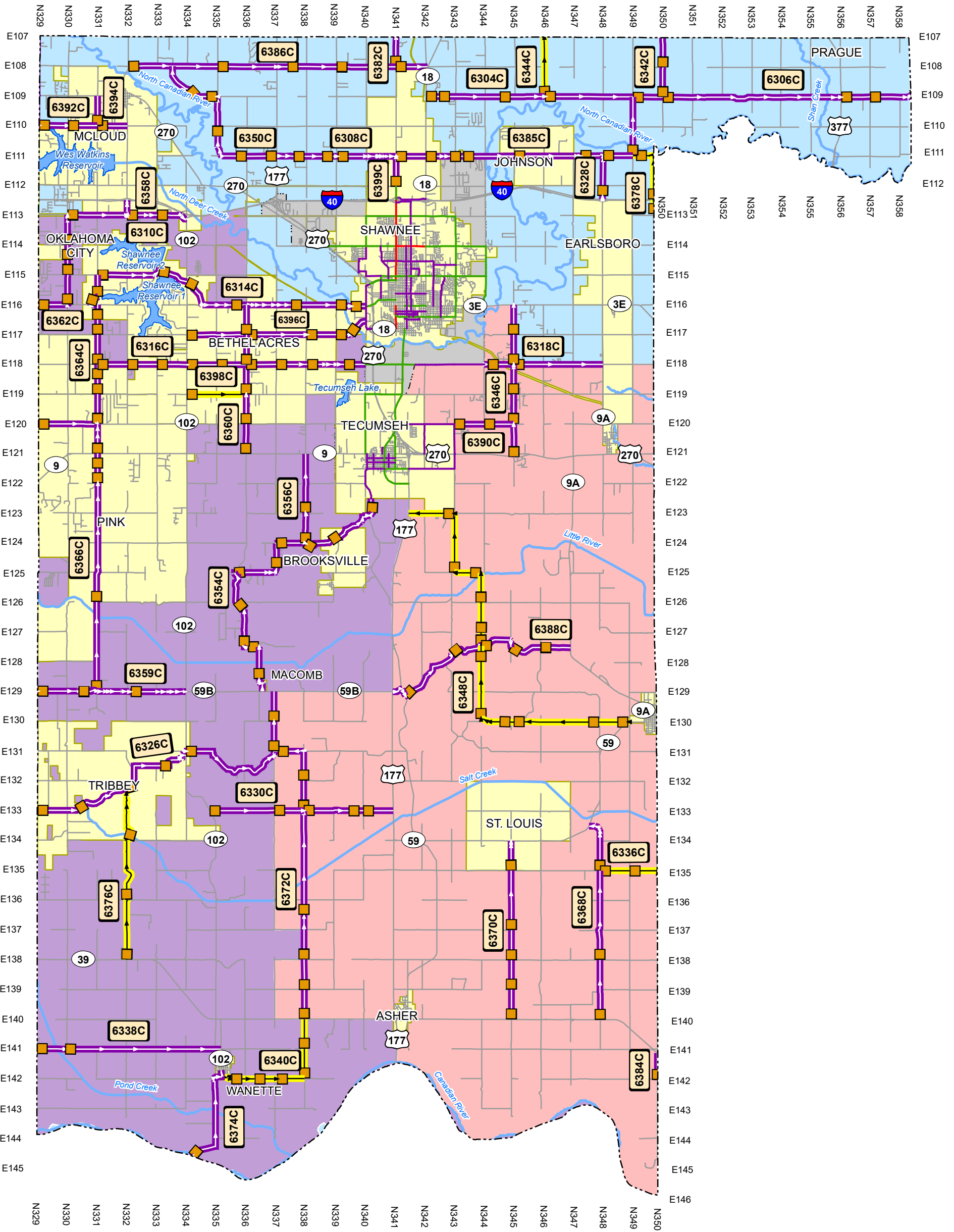
UPDATED: 4/21/2022



PREPARED BY:  
TRANSPORTATION CABINET OFFICE  
OF INFORMATION TECHNOLOGY  
GEOSPATIAL DATA MANAGEMENT

PONTOTOC COUNTY (62)





Functional Classification		LEGEND:	
	Interstate		Proposed FC Route (color of dots represent functional class)
	Other Freeway & Expressway		Inventory Direction (background color represents functional class)
	Other Principal Arterial		RFC_NLF_ID
	Minor Arterial		RFC Route Begin Point
	Major Collector		Commissioner District 1
	Minor Collector		Commissioner District 2
	Local		Commissioner District 3
All roads along urban area boundary are considered to be inside urban area unless noted otherwise on a map.			City Limit Boundary
			Urban Area Boundary



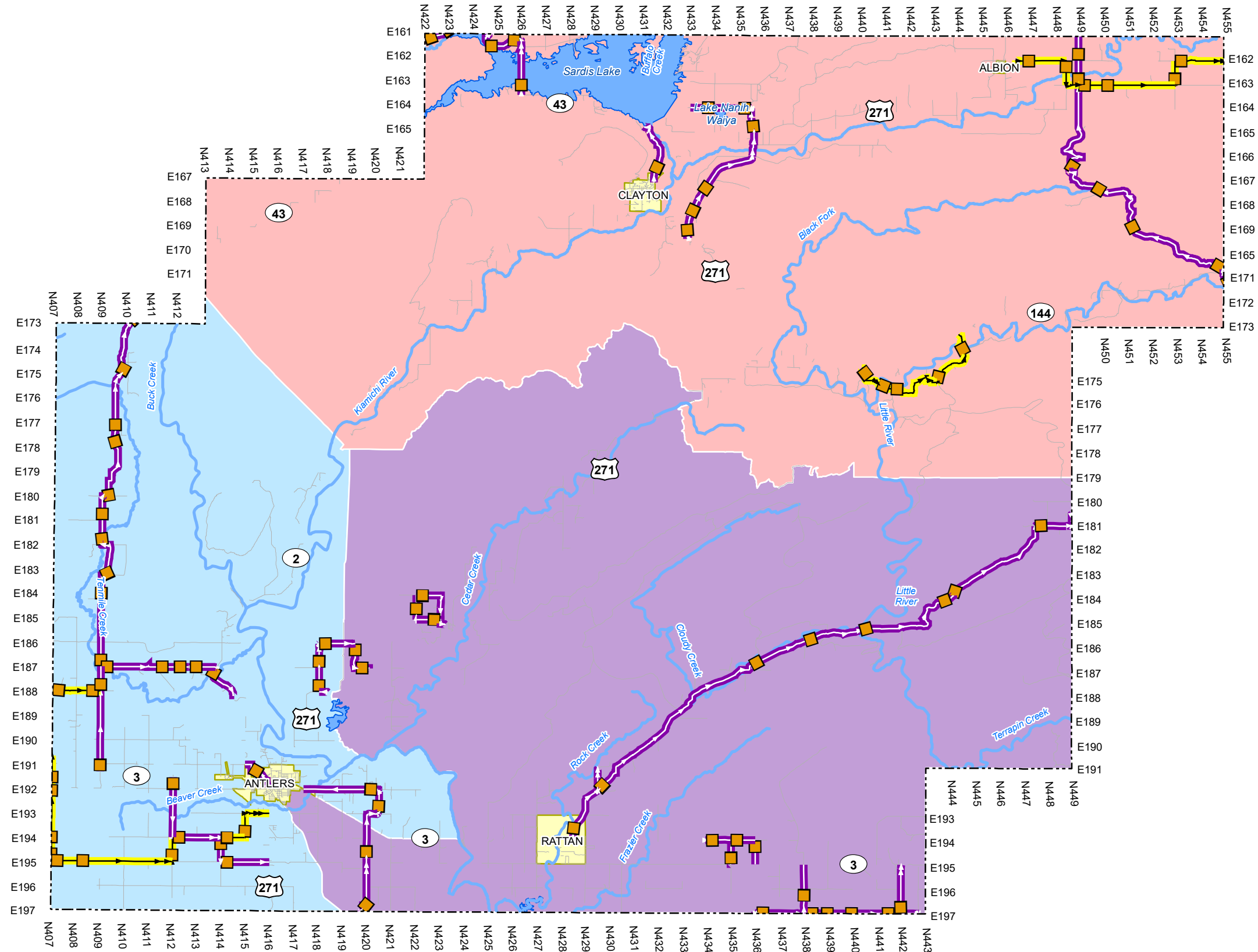
PREPARED BY:  
TRANSPORTATION CABINET OFFICE  
OF INFORMATION TECHNOLOGY  
GEOSPATIAL DATA MANAGEMENT

# POTTAWATOMIE COUNTY (63)

## Rural Functional Classification (RFC)

UPDATED: 4/21/2022





PREPARED BY:  
TRANSPORTATION CABINET OFFICE  
OF INFORMATION TECHNOLOGY  
GEOSPATIAL DATA MANAGEMENT

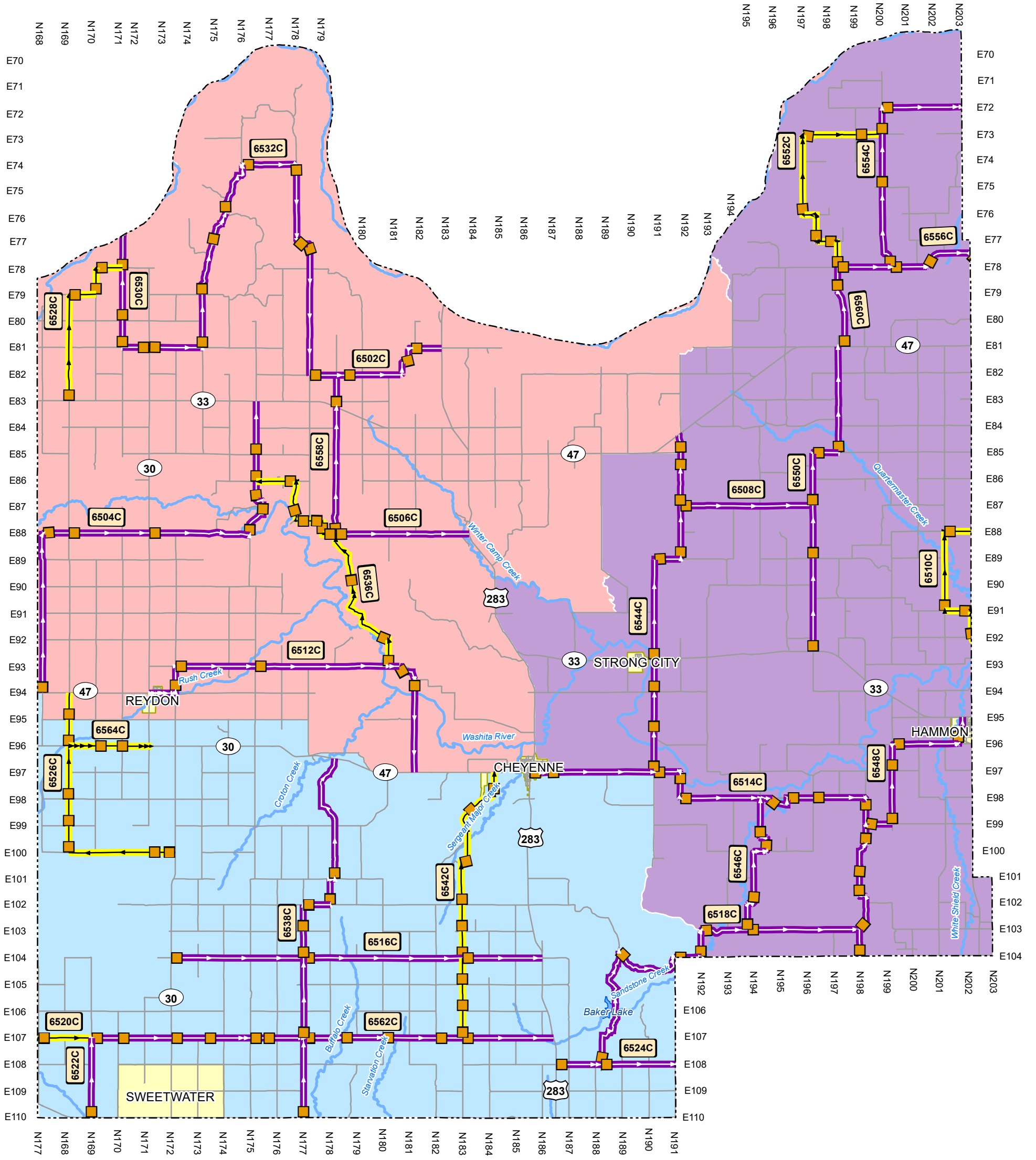
Functional Classification		LEGEND:	
	Interstate		Proposed FC Route (color of dots represent functional class)
	Other Freeway & Expressway		Inventory Direction (background color represents functional class)
	Other Principal Arterial		RFC_NLF_ID
	Minor Arterial		RFC Route Begin Point
	Major Collector		Commissioner District 1
	Minor Collector		Commissioner District 2
	Local		Commissioner District 3
All roads along urban area boundary are considered to be inside urban area unless noted otherwise on map.			City Limit Boundary
			Urban Area Boundary

GIS Drawing Date: 4/21/2022

# PUSHMATAHA COUNTY 64

## Rural Functional Classification (RFC)

UPDATED: 4/21/2022



PREPARED BY:  
TRANSPORTATION CABINET OFFICE  
OF INFORMATION TECHNOLOGY  
GEOSPATIAL DATA MANAGEMENT

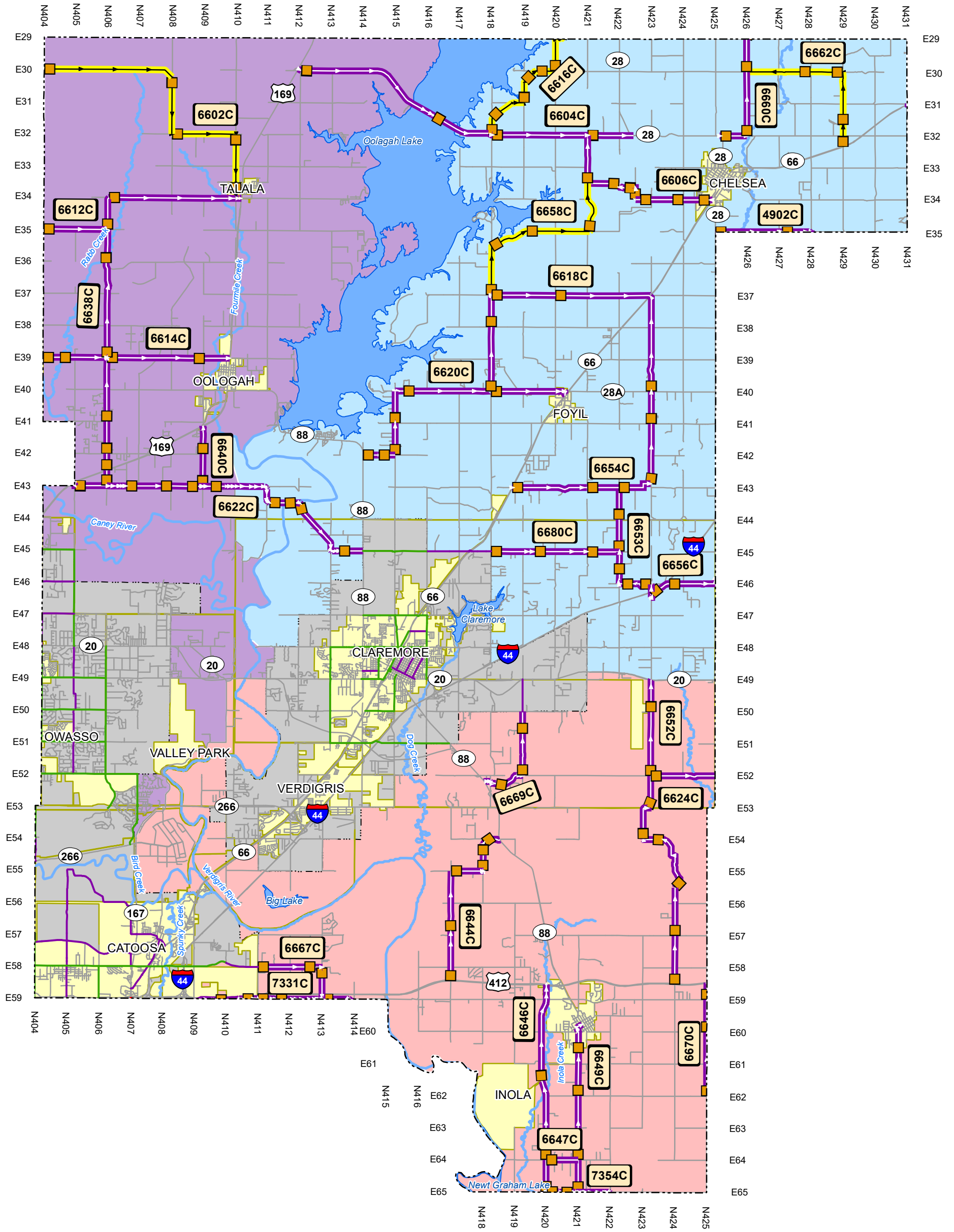
Functional Classification		LEGEND:	
	Interstate		Proposed FC Route (color of dots represent functional class)
	Other Freeway & Expressway		Inventory Direction (background color represents functional class)
	Other Principal Arterial		RFC_NLF_ID
	Minor Arterial		RFC Route Begin Point
	Major Collector		Commissioner District 1
	Minor Collector		Commissioner District 2
	Local		Commissioner District 3
All roads along urban area boundary are considered to be inside urban area unless noted otherwise on map.			City Limit Boundary
			Urban Area Boundary

# ROGER MILLS COUNTY (65)

## Rural Functional Classification (RFC)

UPDATED: 4/21/2022

ROGER MILLS COUNTY (65)



Functional Classification		LEGEND:	
	Interstate		Proposed FC Route (color of dots represent functional class)
	Other Freeway & Expressway		Inventory Direction (background color represents functional class)
	Other Principal Arterial		RFC_NLF_ID
	Minor Arterial		RFC Route Begin Point
	Major Collector		Commissioner District 1
	Minor Collector		Commissioner District 2
	Local		Commissioner District 3
All roads along urban area boundary are considered to be inside urban area unless noted otherwise on map.			City Limit Boundary
			Urban Area Boundary

# ROGERS COUNTY (66)

## Rural Functional Classification (RFC)

UPDATED: 4/21/2022

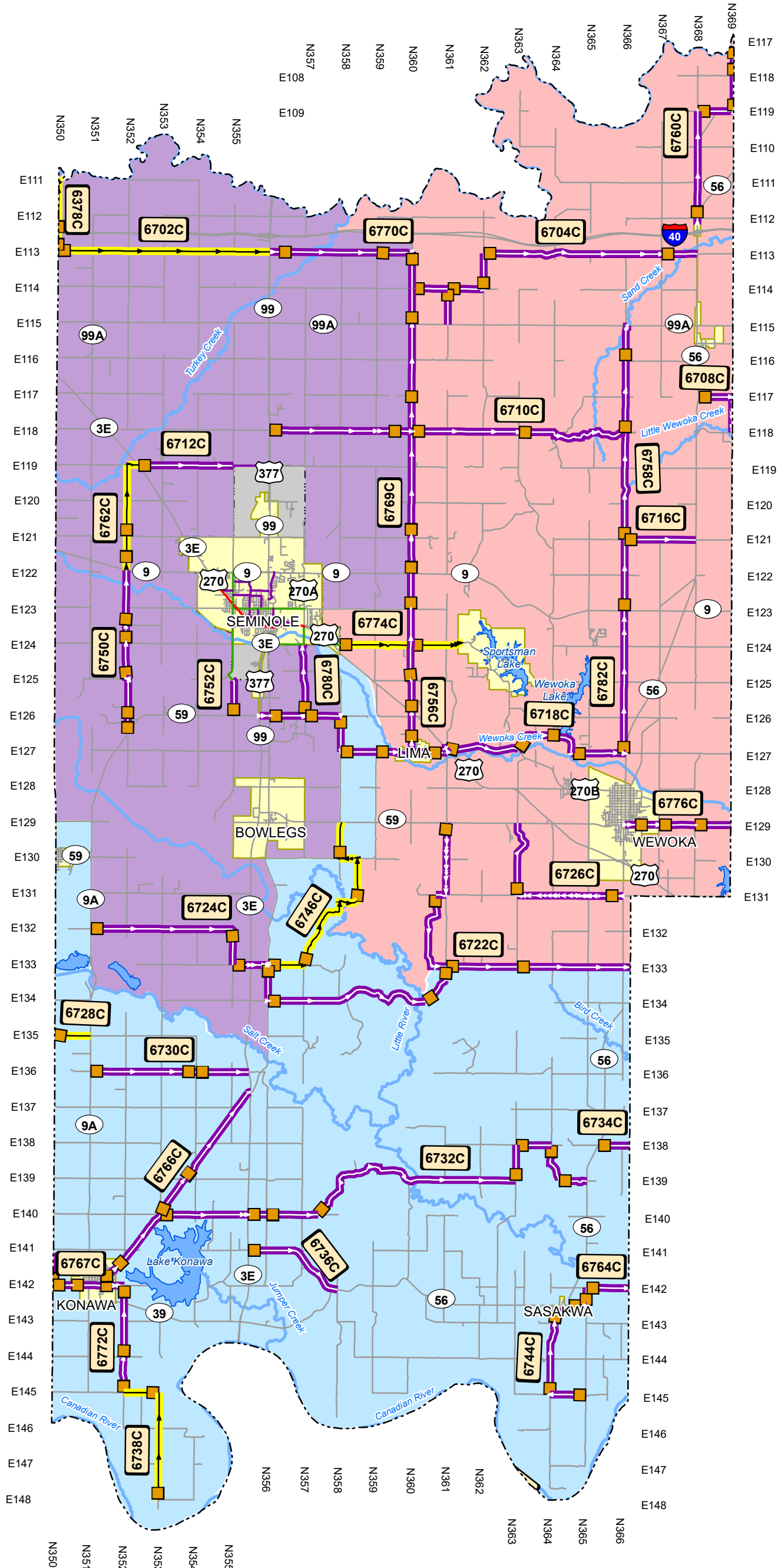
GIS Drawing Date: 4/21/2022



PREPARED BY:  
TRANSPORTATION CABINET OFFICE  
OF INFORMATION TECHNOLOGY  
GEOSPATIAL DATA MANAGEMENT

ROGERS COUNTY (66)





Functional Classification		LEGEND:	
	Interstate		Proposed FC Route (color of dots represent functional class)
	Other Freeway & Expressway		Inventory Direction (background color represents functional class)
	Other Principal Arterial		RFC_NLF_ID
	Minor Arterial		RFC Route Begin Point
	Major Collector		Commissioner District 1
	Minor Collector		Commissioner District 2
	Local		Commissioner District 3
All roads along urban area boundary are considered to be inside urban area unless noted otherwise on map.			City Limit Boundary
			Urban Area Boundary

# SEMINOLE COUNTY (67)

## Rural Functional Classification (RFC)

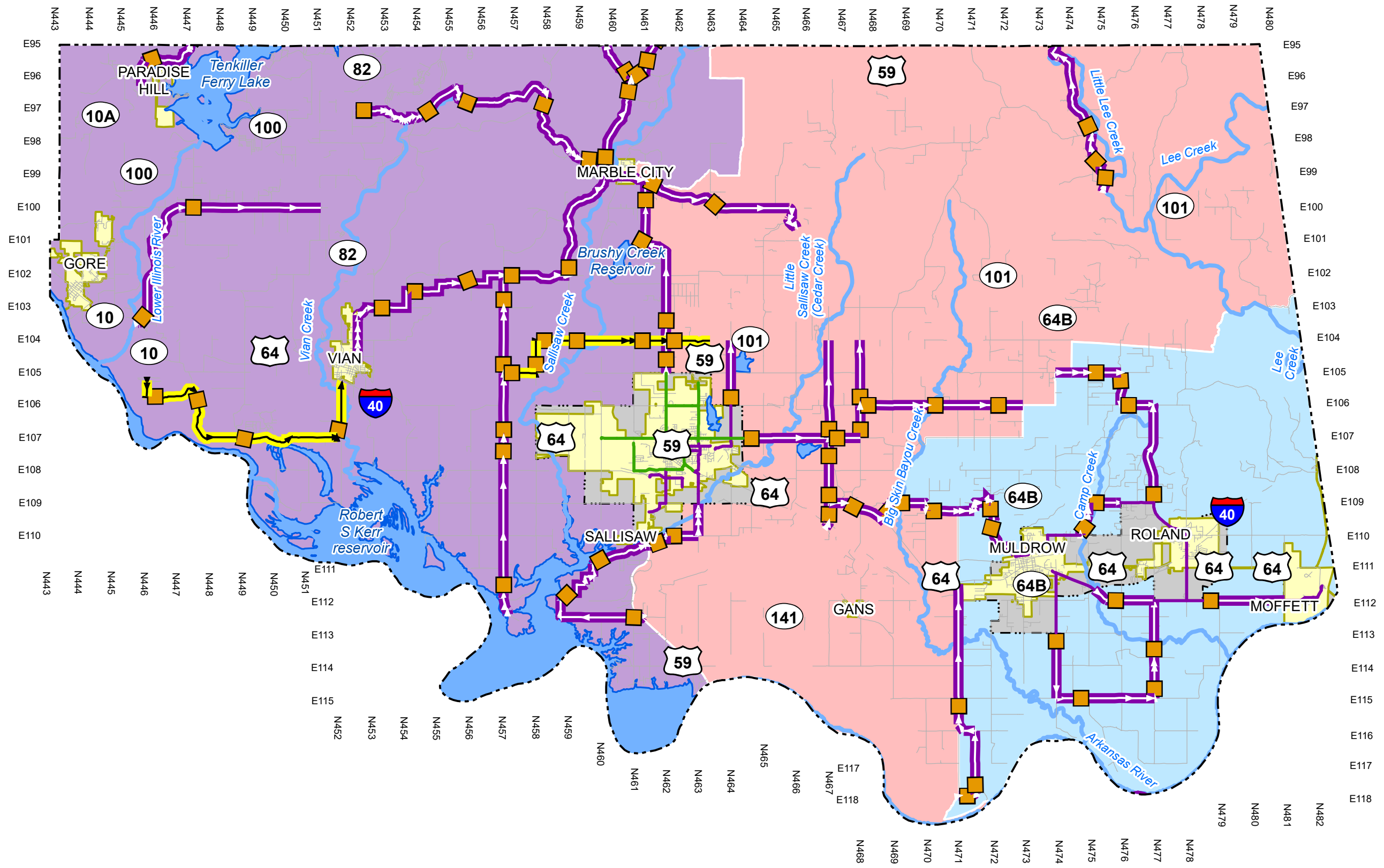
UPDATED: 4/21/2022



PREPARED BY:  
TRANSPORTATION CABINET OFFICE  
OF INFORMATION TECHNOLOGY  
GEOSPATIAL DATA MANAGEMENT

SEMINOLE COUNTY (67)





PREPARED BY:  
TRANSPORTATION CABINET OFFICE  
OF INFORMATION TECHNOLOGY  
GEOSPATIAL DATA MANAGEMENT

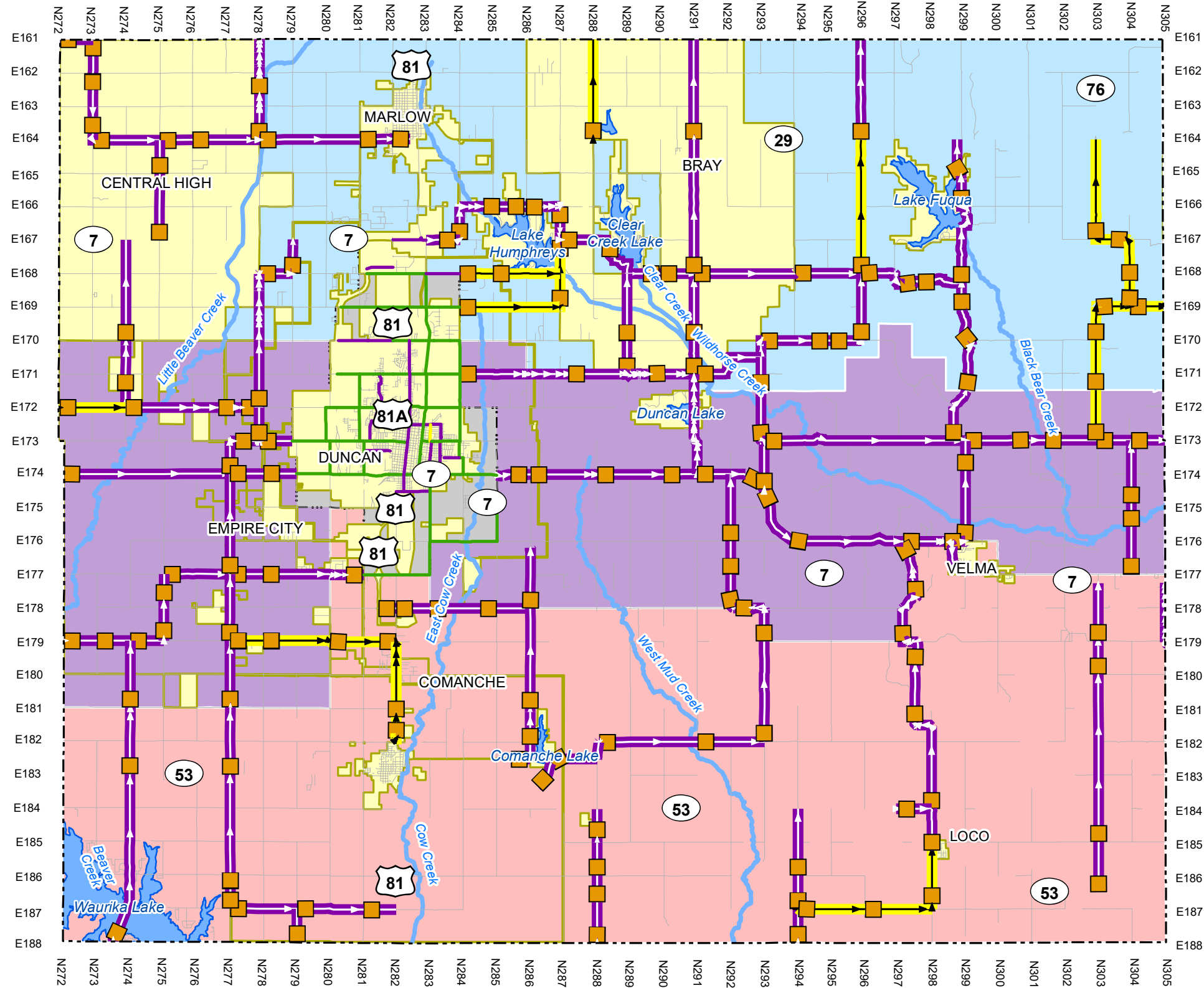
Functional Classification		LEGEND:	
	Interstate		Proposed FC Route (color of dots represent functional class)
	Other Freeway & Expressway		Inventory Direction (background color represents functional class)
	Other Principal Arterial		RFC_NLF_ID
	Minor Arterial		RFC Route Begin Point
	Major Collector		Commissioner District 1
	Minor Collector		Commissioner District 2
	Local		Commissioner District 3
All roads along urban area boundary are considered to be inside urban area unless noted otherwise on map.			City Limit Boundary
			Urban Area Boundary

GIS Drawing Date: 4/21/2022

# SEQUOYAH COUNTY 68

## Rural Functional Classification (RFC)

UPDATED: 4/21/2022



PREPARED BY:  
TRANSPORTATION CABINET OFFICE  
OF INFORMATION TECHNOLOGY  
GEOSPATIAL DATA MANAGEMENT

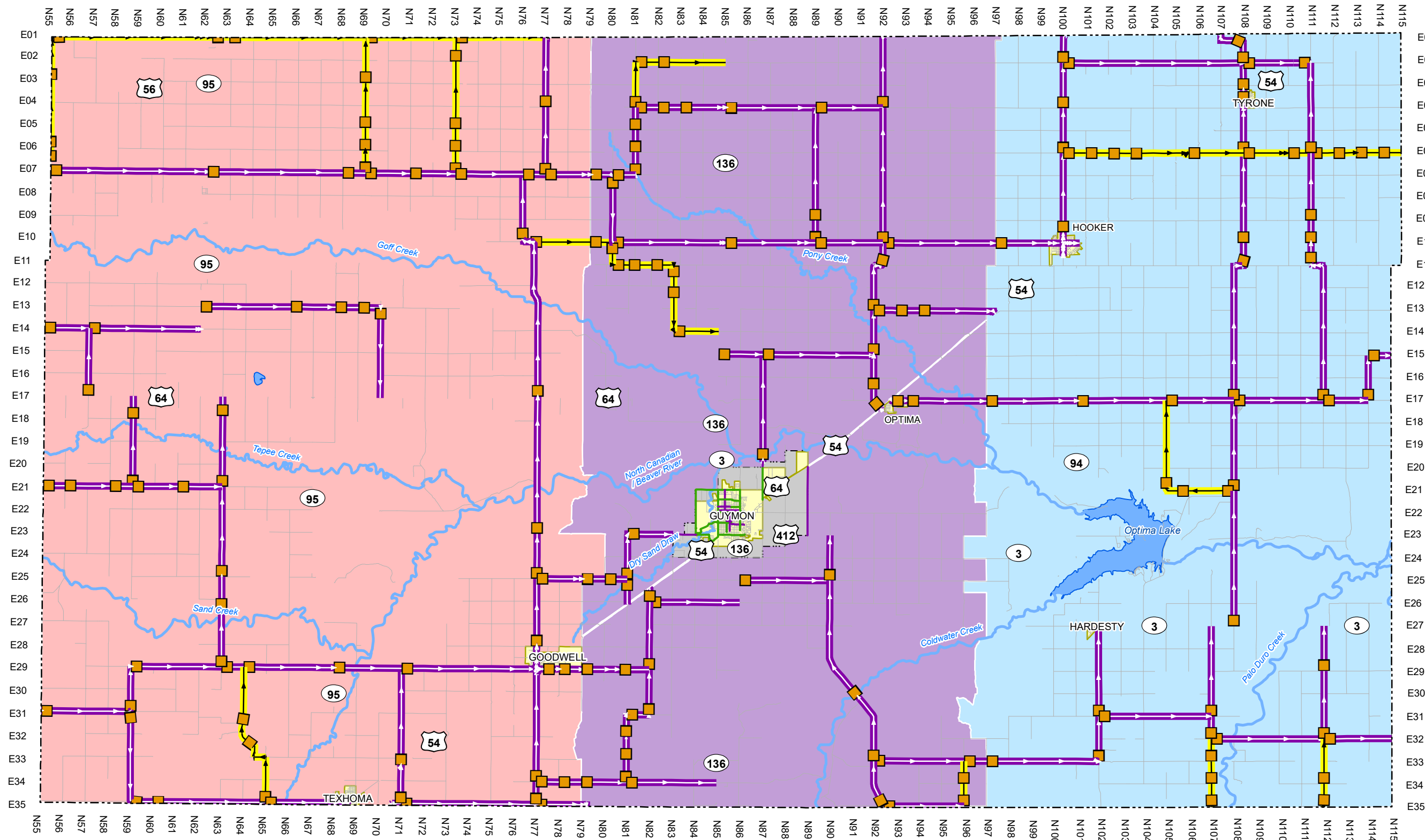
Functional Classification		LEGEND:	
	Interstate		Proposed FC Route (color of dots represent functional class)
	Other Freeway & Expressway		Inventory Direction (background color represents functional class)
	Other Principal Arterial		RFC_NLF_ID
	Minor Arterial		RFC Route Begin Point
	Major Collector		Commissioner District 1
	Minor Collector		Commissioner District 2
	Local		Commissioner District 3
All roads along urban area boundary are considered to be inside urban area unless noted otherwise on map.			City Limit Boundary
			Urban Area Boundary

GIS Drawing Date: 4/21/2022

# STEPHENS COUNTY 69

## Rural Functional Classification (RFC)

UPDATED: 4/21/2022



PREPARED BY:  
TRANSPORTATION CABINET OFFICE  
OF INFORMATION TECHNOLOGY  
GEOSPATIAL DATA MANAGEMENT

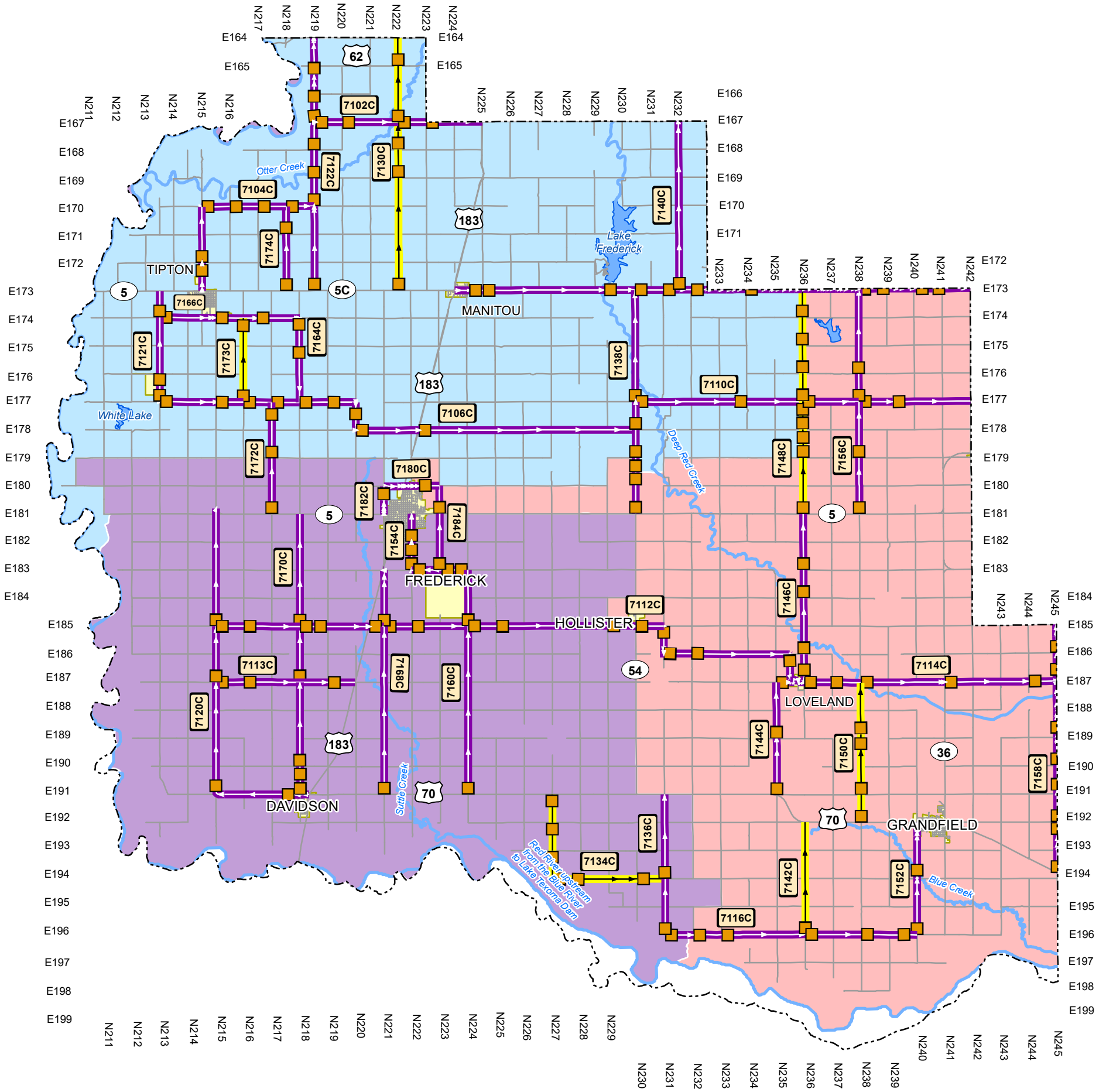
Functional Classification		LEGEND:	
	Interstate		Proposed FC Route (color of dots represent functional class)
	Other Freeway & Expressway		Inventory Direction (background color represents functional class)
	Other Principal Arterial		RFC_NLF_ID
	Minor Arterial		RFC Route Begin Point
	Major Collector		Commissioner District 1
	Minor Collector		Commissioner District 2
	Local		Commissioner District 3
All roads along urban area boundary are considered to be inside urban area unless noted otherwise on map.			City Limit Boundary
			Urban Area Boundary

GIS Drawing Date: 4/21/2022

# TEXAS COUNTY 70

## Rural Functional Classification (RFC)

UPDATED: 4/21/2022



PREPARED BY:  
TRANSPORTATION CABINET OFFICE  
OF INFORMATION TECHNOLOGY  
GEOSPATIAL DATA MANAGEMENT

Functional Classification		LEGEND:	
	Interstate		Proposed FC Route (color of dots represent functional class)
	Other Freeway & Expressway		Inventory Direction (background color represents functional class)
	Other Principal Arterial		RFC_NLF_ID
	Minor Arterial		RFC Route Begin Point
	Major Collector		Commissioner District 1
	Minor Collector		Commissioner District 2
	Local		Commissioner District 3
			City Limit Boundary
			Urban Area Boundary

All roads along urban area boundary are considered to be inside urban area unless noted otherwise on map.

# TILLMAN COUNTY (71)

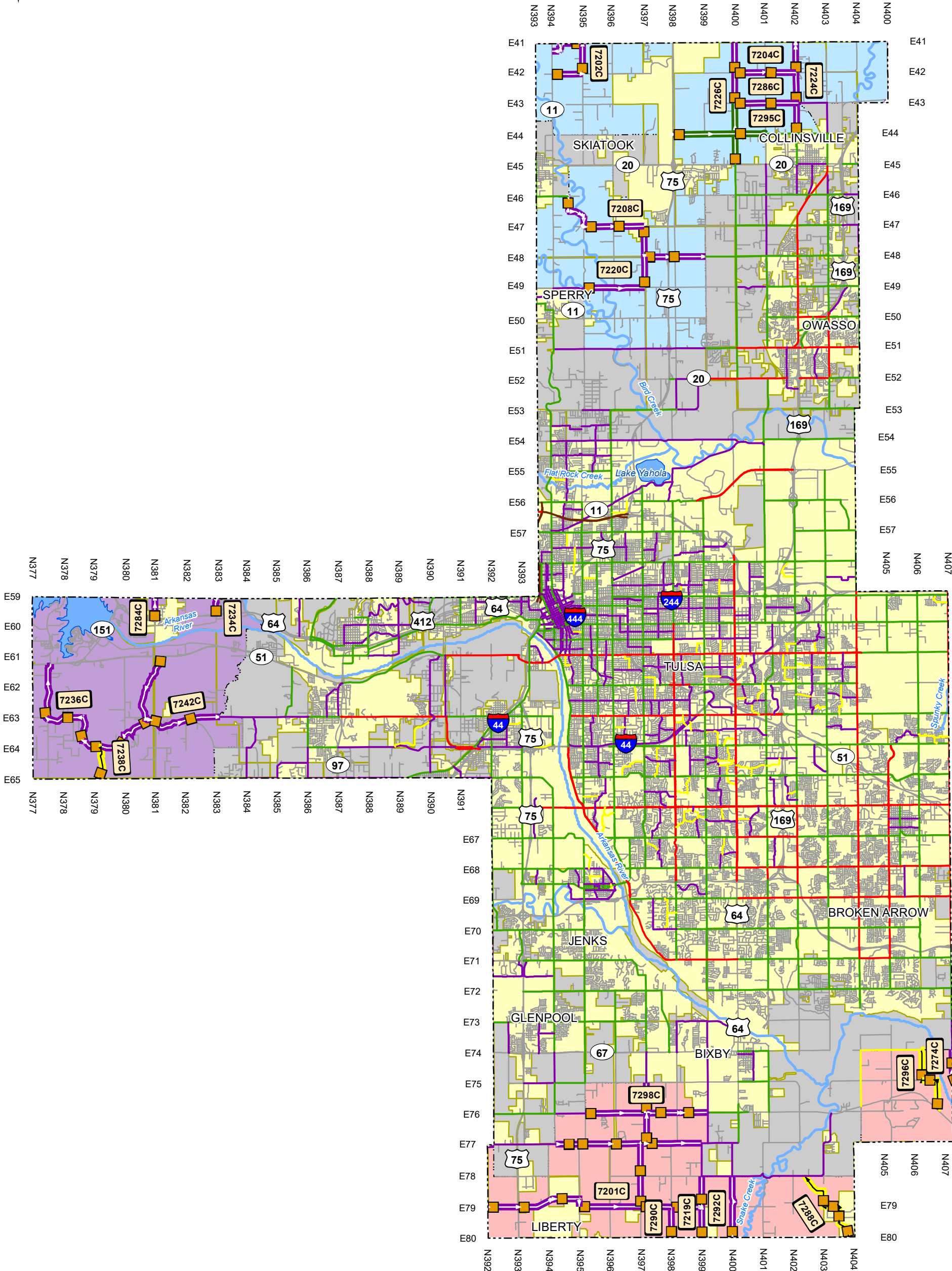
## Rural Functional Classification (RFC)

UPDATED: 4/21/2022

GIS Drawing Date: 4/21/2022

TILLMAN COUNTY (71)





Functional Classification	
	Interstate
	Other Freeway & Expressway
	Other Principal Arterial
	Minor Arterial
	Major Collector
	Minor Collector
	Local

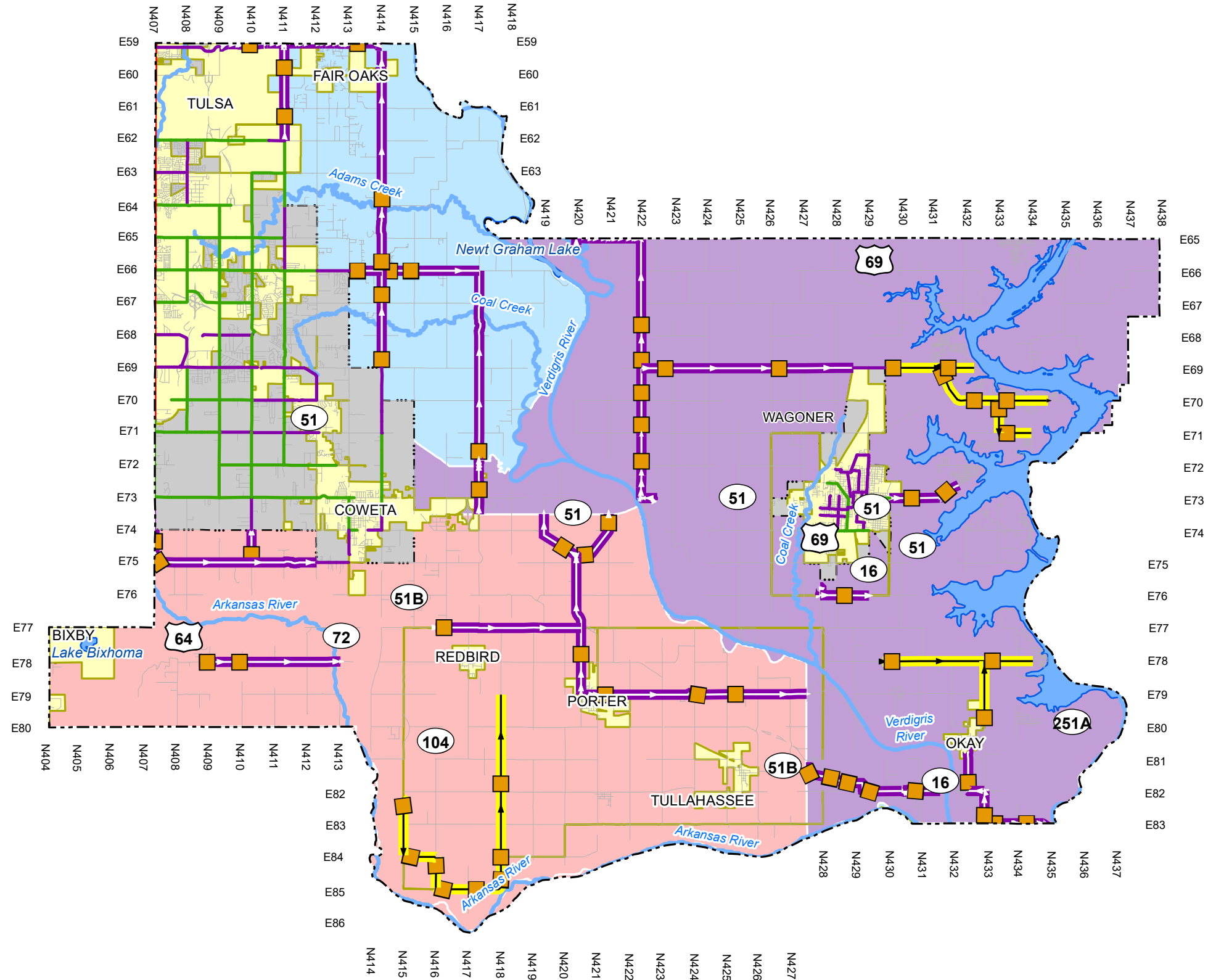
  

LEGEND:	
	Proposed FC Route (color of dots represent functional class)
	Inventory Direction (background color represents functional class)
	RFC_Route_ID
	RFC Route Begin Point
	Commissioner District 1
	Commissioner District 2
	Commissioner District 3
	City Limit Boundary
	Urban Area Boundary

**TULSA COUNTY (72)**  
**Rural Functional Classification (RFC)**

UPDATED: 4/21/2022

TULSA COUNTY (72)



PREPARED BY:  
TRANSPORTATION CABINET OFFICE  
OF INFORMATION TECHNOLOGY  
GEOSPATIAL DATA MANAGEMENT

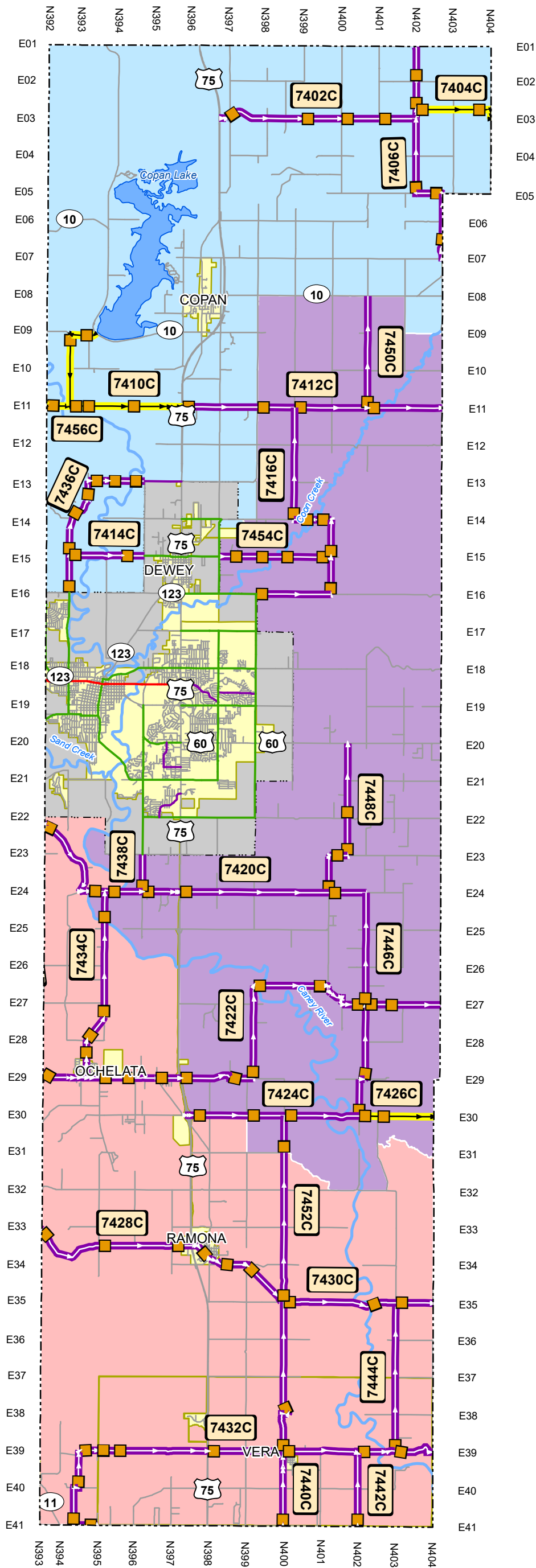
Functional Classification		LEGEND:	
	Interstate		Proposed FC Route (color of dots represent functional class)
	Other Freeway & Expressway		Inventory Direction (background color represents functional class)
	Other Principal Arterial		RFC_NLF_ID
	Minor Arterial		RFC Route Begin Point
	Major Collector		Commissioner District 1
	Minor Collector		Commissioner District 2
	Local		Commissioner District 3
All roads along urban area boundary are considered to be inside urban area unless noted otherwise on map.			City Limit Boundary
			Urban Area Boundary

GIS Drawing Date: 4/21/2022

# WAGONER COUNTY 73

## Rural Functional Classification (RFC)

UPDATED: 4/21/2022



PREPARED BY:  
TRANSPORTATION CABINET OFFICE  
OF INFORMATION TECHNOLOGY  
GEOSPATIAL DATA MANAGEMENT

Functional Classification		LEGEND:	
	Interstate		Proposed FC Route (color of dots represent functional class)
	Other Freeway & Expressway		Inventory Direction (background color represents functional class)
	Other Principal Arterial		RFC_NLF_ID
	Minor Arterial		RFC Route Begin Point
	Major Collector		Commissioner District 1
	Minor Collector		Commissioner District 2
	Local		Commissioner District 3
All roads along urban area boundary are considered to be inside urban area unless noted otherwise on map.			City Limit Boundary
			Urban Area Boundary

# WASHINGTON COUNTY (74)

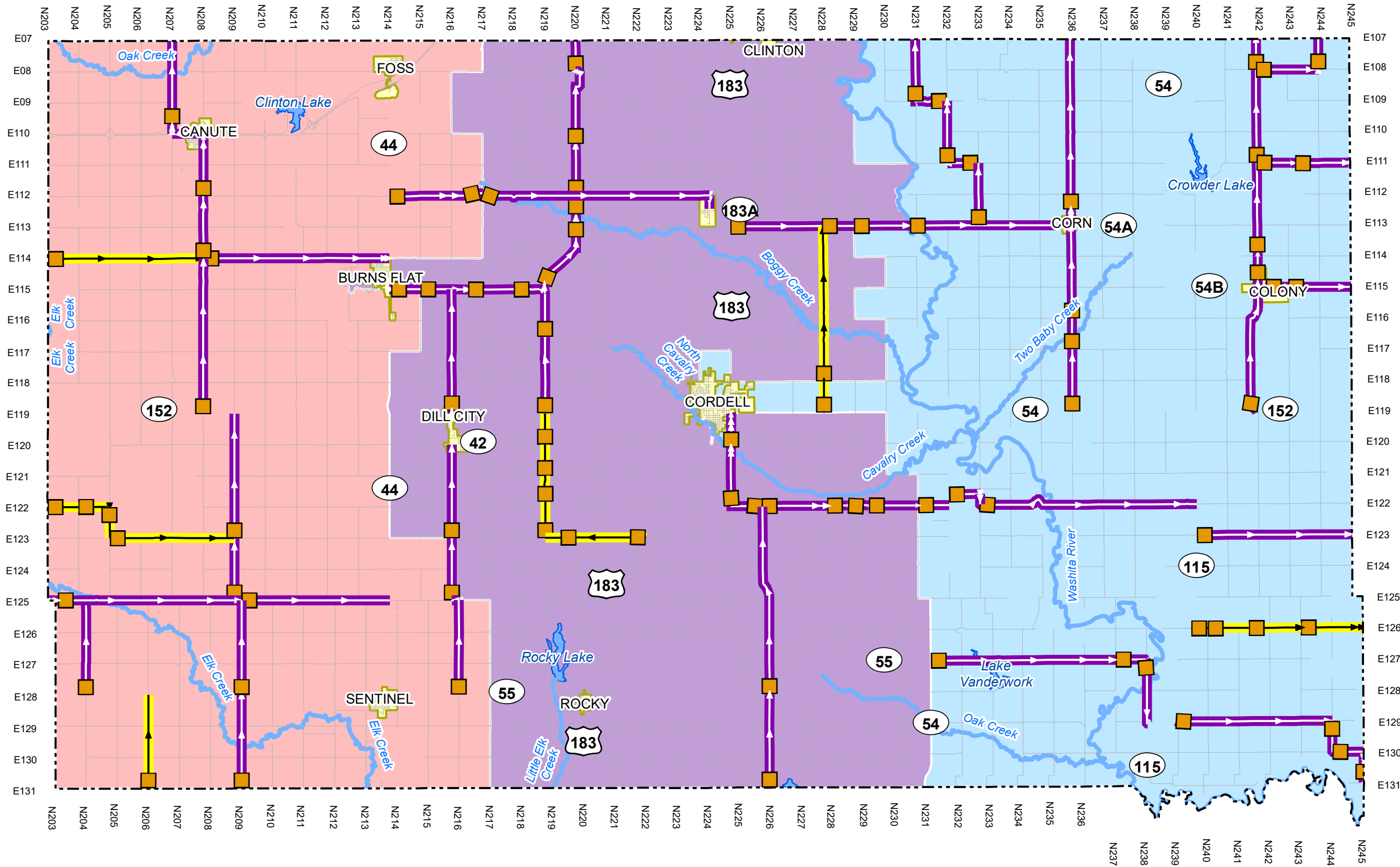
## Rural Functional Classification (RFC)

UPDATED: 4/21/2022

GIS Drawing Date: 4/21/2022

WASHINGTON COUNTY (74)





PREPARED BY:  
TRANSPORTATION CABINET OFFICE  
OF INFORMATION TECHNOLOGY  
GEOSPATIAL DATA MANAGEMENT

Functional Classification		LEGEND:	
	Interstate		Proposed FC Route (color of dots represent functional class)
	Other Freeway & Expressway		Inventory Direction (background color represents functional class)
	Other Principal Arterial		RFC_NLF_ID
	Minor Arterial		RFC Route Begin Point
	Major Collector		Commissioner District 1
	Minor Collector		Commissioner District 2
	Local		Commissioner District 3
All roads along urban area boundary are considered to be inside urban area unless noted otherwise on map.			City Limit Boundary
			Urban Area Boundary

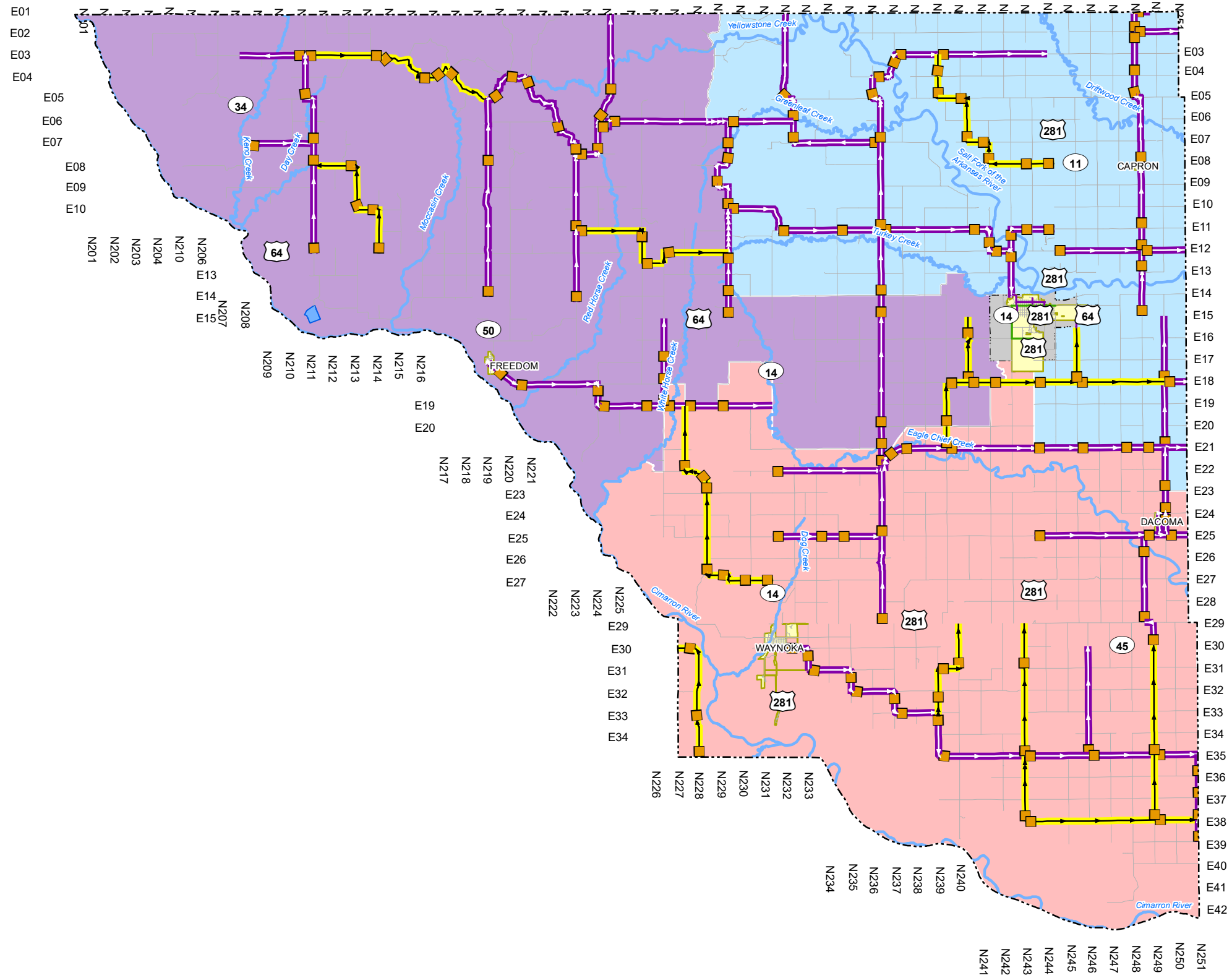
GIS Drawing Date: 4/21/2022

# WASHITA COUNTY 75

## Rural Functional Classification (RFC)

UPDATED: 4/21/2022





PREPARED BY:  
TRANSPORTATION CABINET OFFICE  
OF INFORMATION TECHNOLOGY  
GEOSPATIAL DATA MANAGEMENT

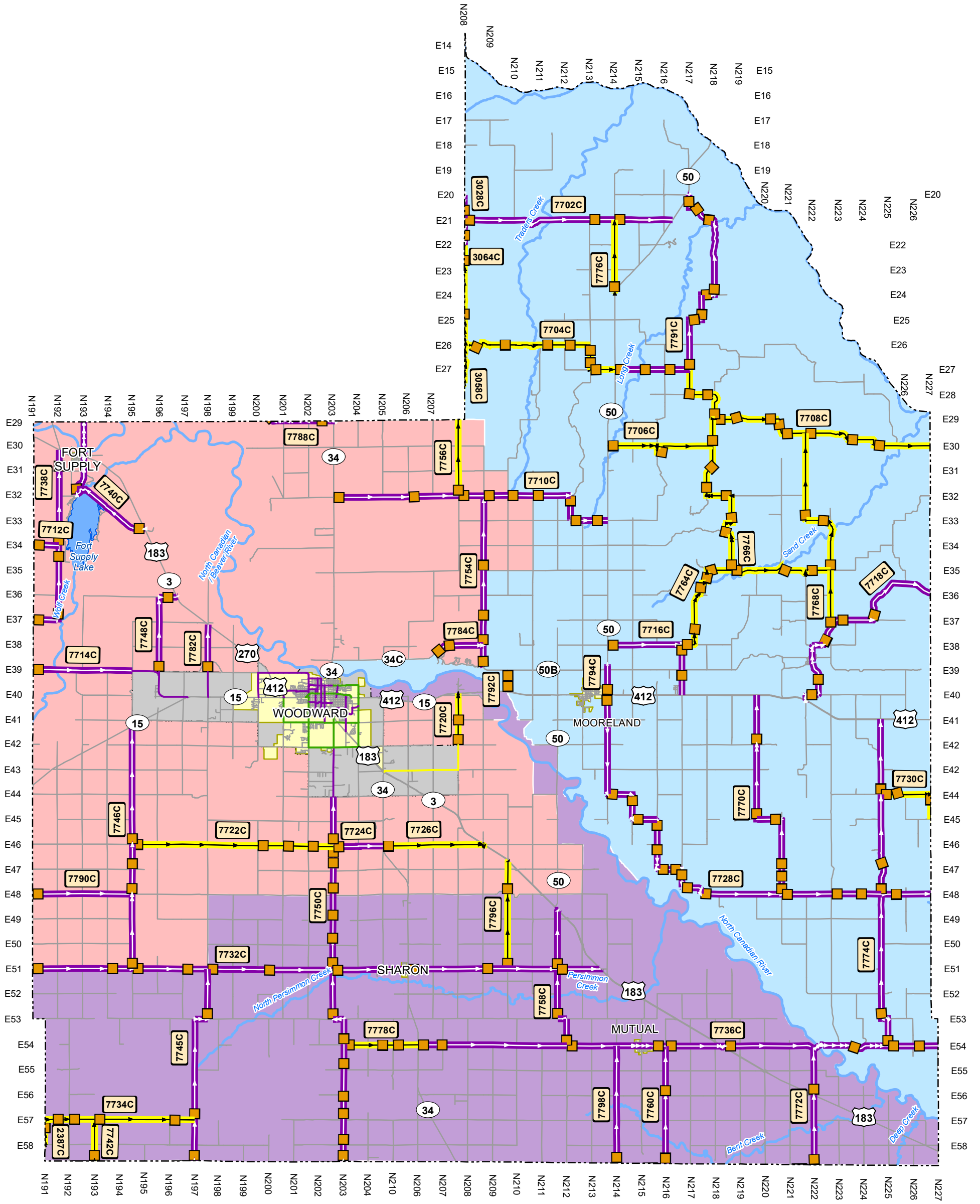
Functional Classification		LEGEND:	
	Interstate		Proposed FC Route (color of dots represent functional class)
	Other Freeway & Expressway		Inventory Direction (background color represents functional class)
	Other Principal Arterial		RFC_NLF_ID
	Minor Arterial		RFC Route Begin Point
	Major Collector		Commissioner District 1
	Minor Collector		Commissioner District 2
	Local		Commissioner District 3
All roads along urban area boundary are considered to be inside urban area unless noted otherwise on map.			City Limit Boundary
			Urban Area Boundary

GIS Drawing Date: 4/21/2022

# WOODS COUNTY 76

## Rural Functional Classification (RFC)

UPDATED: 4/21/2022



Functional Classification	
[Blue line]	Interstate
[Red line]	Other Freeway & Expressway
[Orange line]	Other Principal Arterial
[Green line]	Minor Arterial
[Purple line]	Major Collector
[Yellow line]	Minor Collector
[Grey line]	Local

All roads along urban area boundary are considered to be inside urban area unless noted otherwise on a map.

LEGEND:	
[Colorful dots]	Proposed FC Route (color of dots represent functional class)
[Yellow arrow]	Inventory Direction (background color represents functional class)
[Box with 1234C]	RFC_NLF_ID
[Orange square]	RFC Route Begin Point
[Light blue area]	Commissioner District 1
[Light orange area]	Commissioner District 2
[Light green area]	Commissioner District 3
[Dashed line]	City Limit Boundary
[Grey area]	Urban Area Boundary

# WOODWARD COUNTY (77)

## Rural Functional Classification (RFC)

UPDATED: 4/21/2022



PREPARED BY:  
TRANSPORTATION CABINET OFFICE  
OF INFORMATION TECHNOLOGY,  
GEOSPATIAL DATA MANAGEMENT