



# Pontotoc County

## URBAN AREA

**FHWA APPROVED:**  
 Date: June 25, 2013  
 By: Elizabeth Romero  
 Division Administrator, FHWA

**CITY APPROVED:**  
 Date: June 17, 2013  
 By: Greg McKortney  
 Mayor, City of Ada

FC Revision Date: N/A

### Functional Classification

- Interstate
- Other Freeway & Expressway
- Other Principal Arterial
- Minor Arterial
- Major Collector
- Minor Collector
- Local

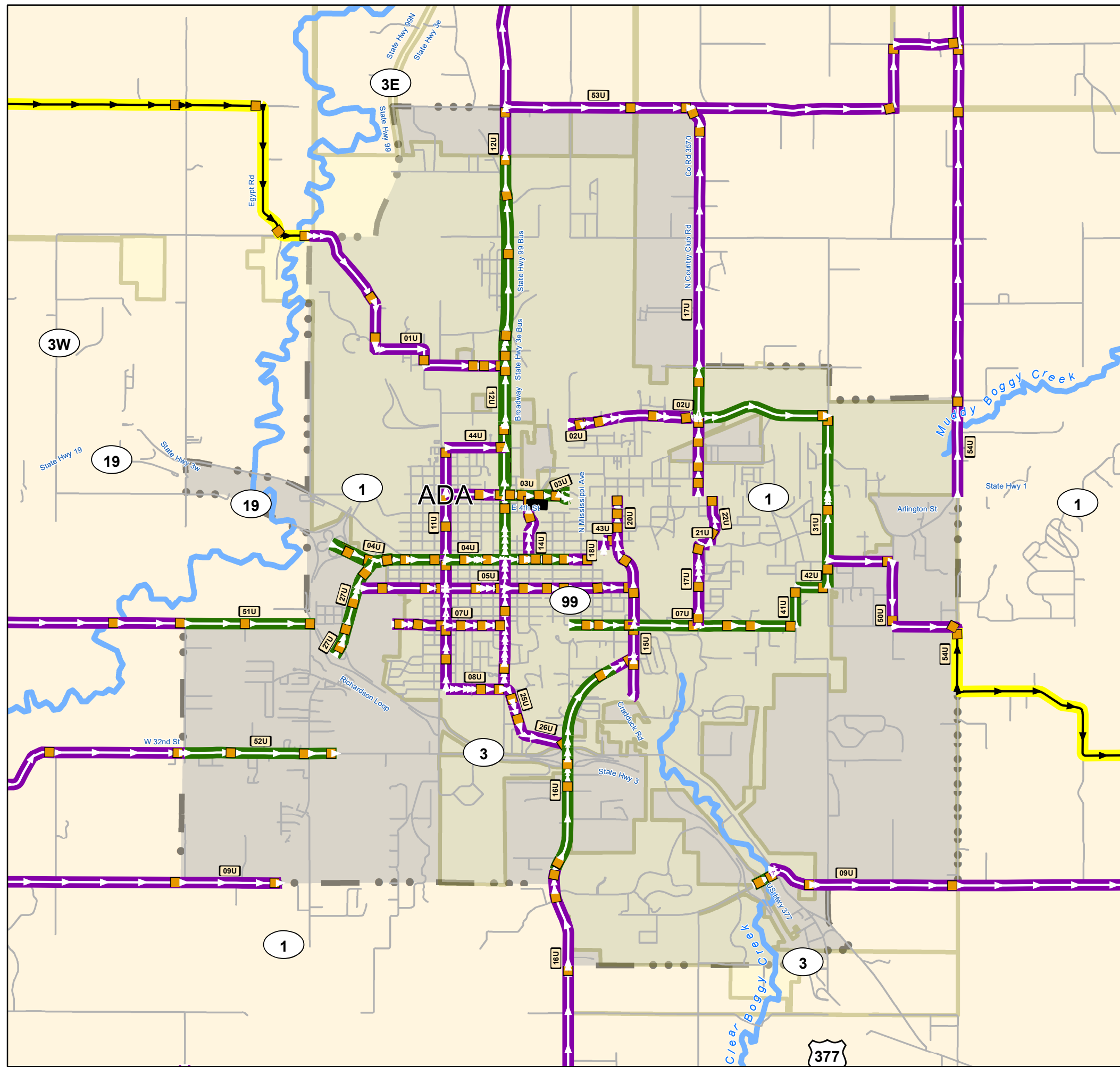
- County Boundary
- Urban Area Boundary
- Municipal Boundary
- Inventory Direction Arrow  
(background color represent functional class)
- Proposed FC Route  
(color of dots represent functional class)
- 12U NLF ID UFC
- 1234C RFC NLF ID

*All roads along urban area boundary are considered to be inside urban area unless noted otherwise on map.*

## ADA

### Urban Area Boundary\* and Functional Classification

\*Based on 2010 Adj. Census Boundary



PREPARED BY:  
 TRANSPORTATION CABINET OFFICE  
 OF INFORMATION TECHNOLOGY  
 GEOSPATIAL DATA MANAGEMENT

GIS Drawing Date: 4/22/2022



# Jackson County

## URBAN AREA

FHWA APPROVED:  
Date: March 08, 2013  
By: Elizabeth Romero  
Division Administrator, FHWA

CITY APPROVED:  
Date: April 25, 2013  
By: David Webb  
Mayor, City of Altus

FC Revision Date: N/A

### Functional Classification

- Interstate
- Other Freeway & Expressway
- Other Principal Arterial
- Minor Arterial
- Major Collector
- Minor Collector
- Local

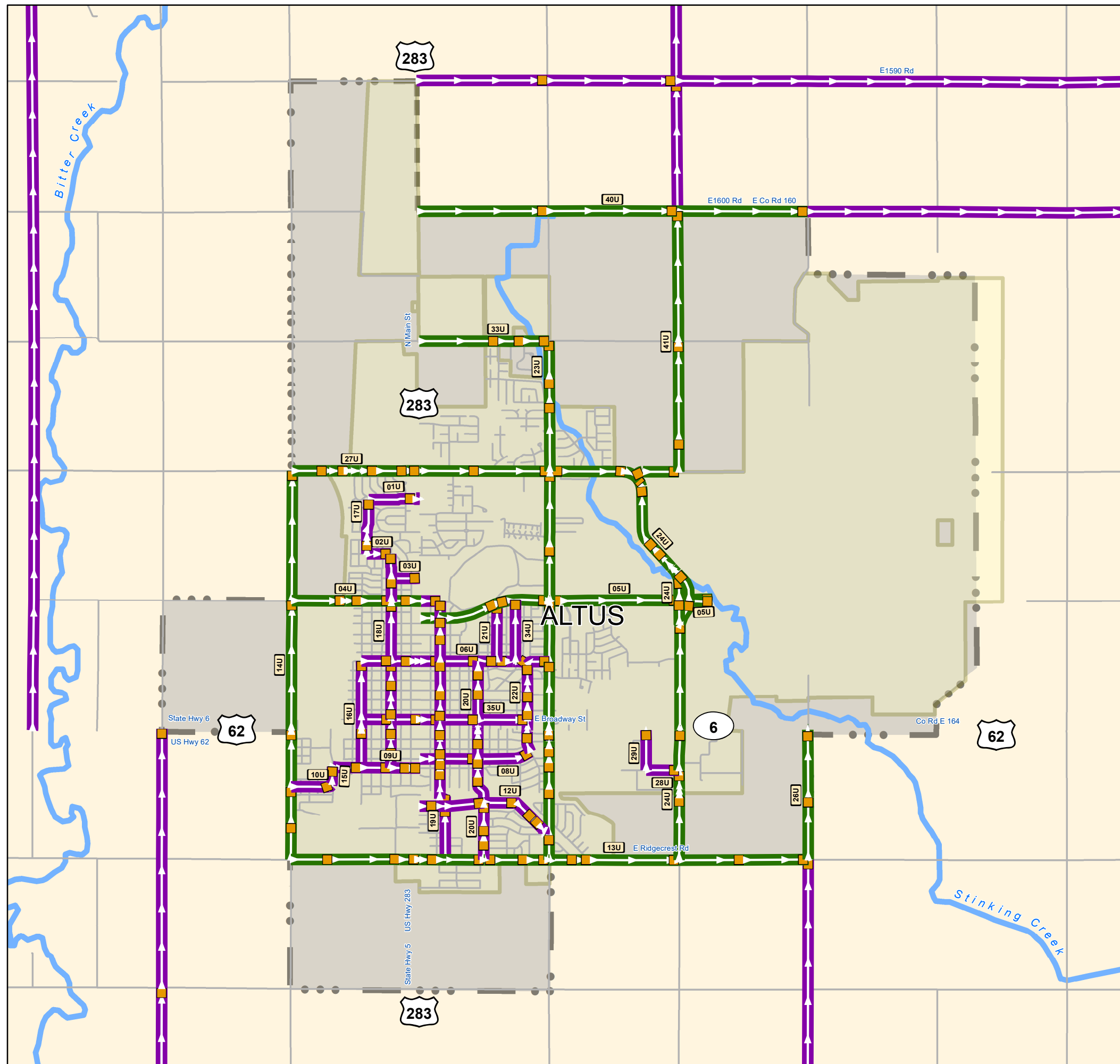
- County Boundary
- Urban Area Boundary
- Municipal Boundary
- Inventory Direction Arrow  
(background color represent functional class)
- Proposed FC Route  
(color of dots represent functional class)
- 12U NLF ID UFC
- 1234C RFC NLF ID

All roads along urban area boundary are considered to be inside urban area unless noted otherwise on map.

## ALTUS

### Urban Area Boundary\* and Functional Classification

\*Based on 2010 Adj. Census Boundary



PREPARED BY:  
TRANSPORTATION CABINET OFFICE  
OF INFORMATION TECHNOLOGY  
GEOSPATIAL DATA MANAGEMENT

GIS Drawing Date: 4/22/2022



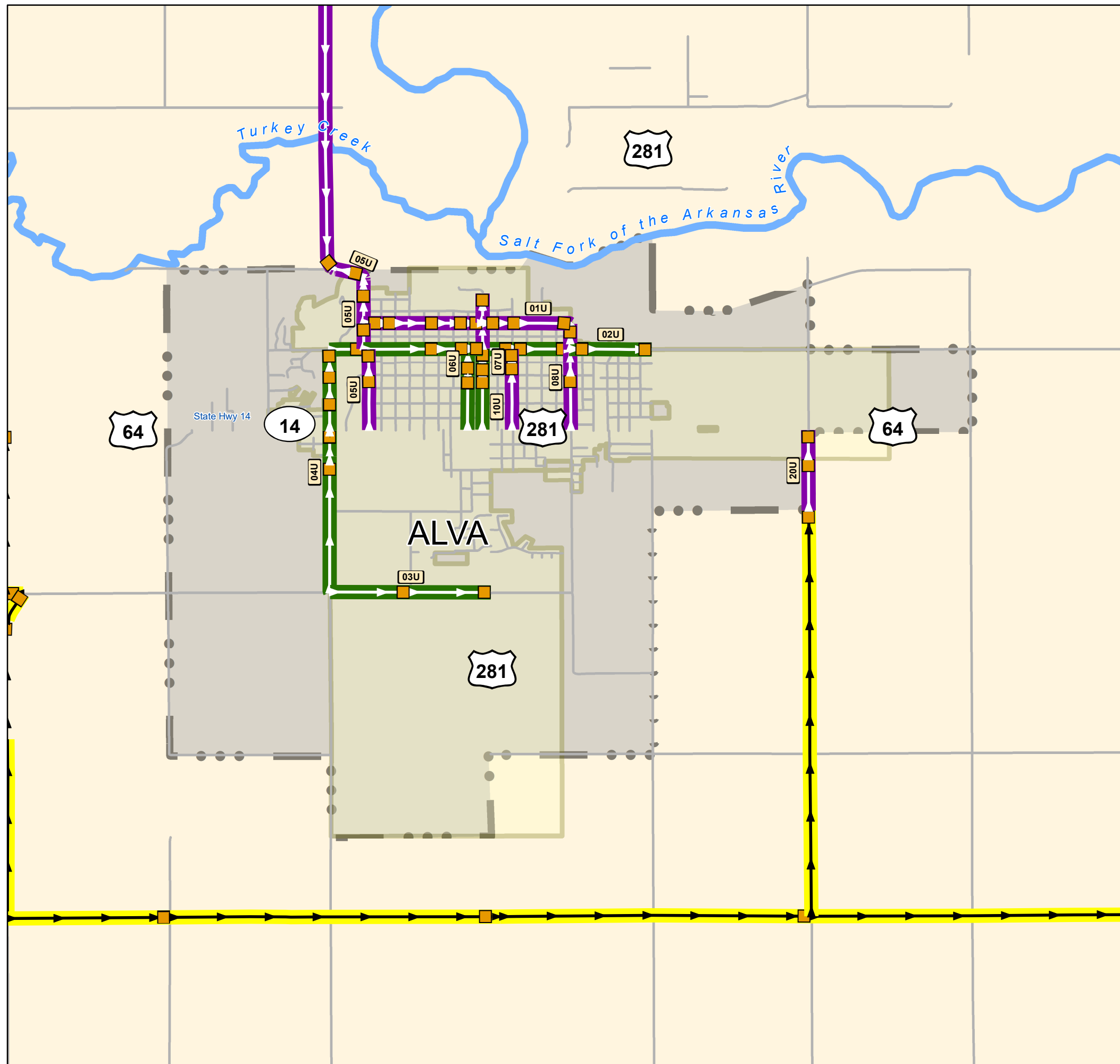
# Woods County

## URBAN AREA

FHWA APPROVED:  
Date: February 22, 2013  
By: Elizabeth Romero  
Division Administrator, FHWA

CITY APPROVED:  
Date: January 31, 2013  
By: Arden Chaffee  
Mayor, City of Alva

FC Revision Date: N/A



### Functional Classification

- █ Interstate
- █ Other Freeway & Expressway
- █ Other Principal Arterial
- █ Minor Arterial
- █ Major Collector
- █ Minor Collector
- █ Local

- County Boundary
- Urban Area Boundary
- Municipal Boundary
- Inventory Direction Arrow  
(background color represent functional class)
- ● ● Proposed FC Route  
(color of dots represent functional class)
- 12U NLF ID UFC
- 1234C RFC NLF ID

All roads along urban area boundary are considered to be inside urban area unless noted otherwise on map.

## ALVA

### Urban Area Boundary\* and Functional Classification

\*Based on 2010 Adj. Census Boundary



PREPARED BY:  
TRANSPORTATION CABINET OFFICE  
OF INFORMATION TECHNOLOGY  
GEOSPATIAL DATA MANAGEMENT



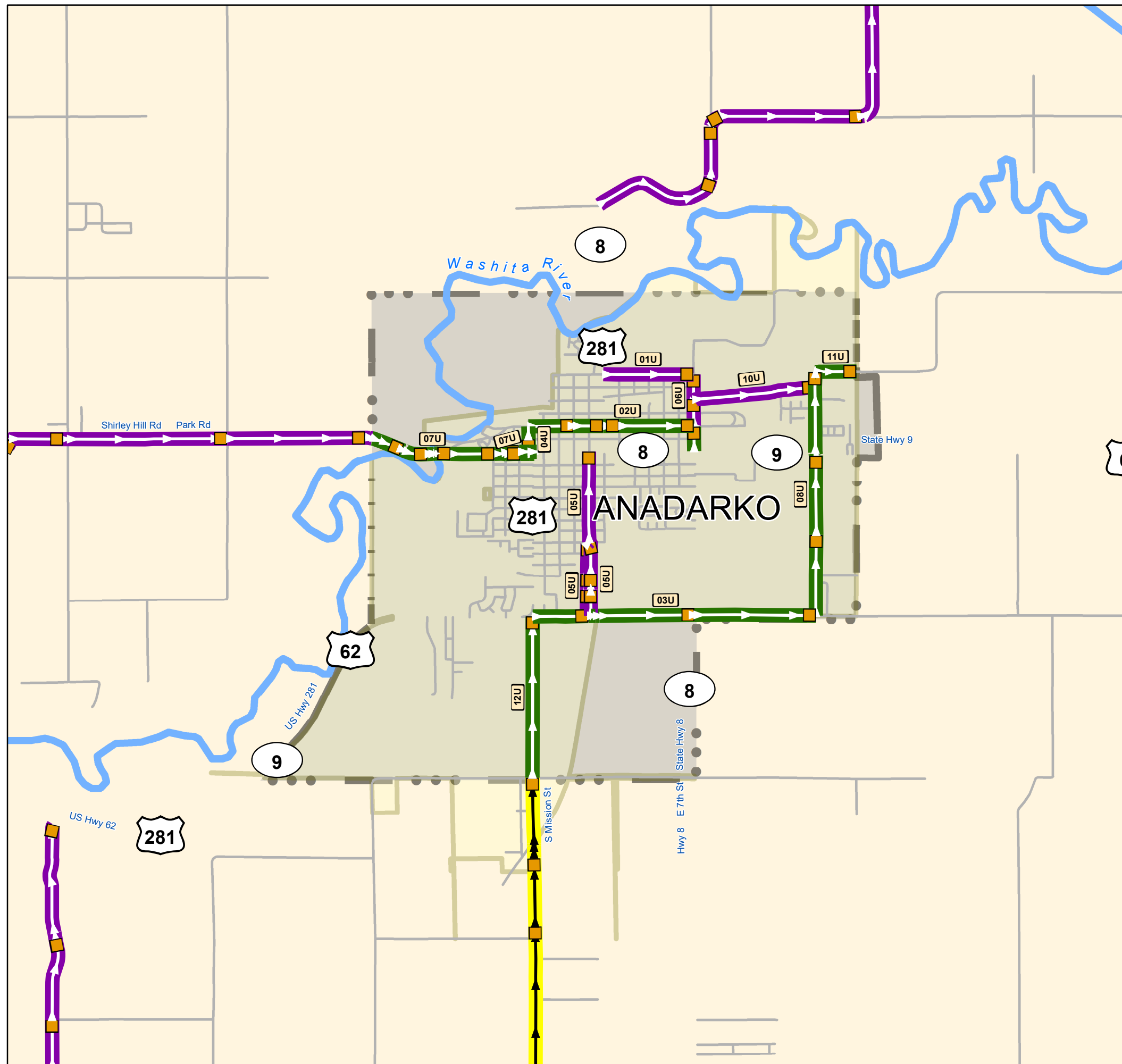
# Caddo County

## URBAN AREA

FHWA APPROVED:  
Date: January 02, 2013  
By: Elizabeth Romero  
Division Administrator, FHWA

CITY APPROVED:  
Date: November 13, 2012  
By: Jerry Marcum  
Mayor, City of Anadarko

FC Revision Date: N/A



### Functional Classification

- █ Interstate
- █ Other Freeway & Expressway
- █ Other Principal Arterial
- █ Minor Arterial
- █ Major Collector
- █ Minor Collector
- █ Local

- County Boundary
- Urban Area Boundary
- Municipal Boundary
- ▶ Inventory Direction Arrow  
(background color represent functional class)
- Proposed FC Route  
(color of dots represent functional class)

- 12U NLF ID UFC
- 1234C RFC NLF ID

All roads along urban area boundary are considered to be inside urban area unless noted otherwise on map.

## ANADARKO

### Urban Area Boundary\* and Functional Classification

\*Based on 2010 Adj. Census Boundary



PREPARED BY:  
TRANSPORTATION CABINET OFFICE  
OF INFORMATION TECHNOLOGY  
GEOSPATIAL DATA MANAGEMENT

GIS Drawing Date: 4/22/2022



# Carter County

## URBAN AREA

FHWA APPROVED:  
 Date: March 15, 2013  
 By: Elizabeth Romero  
 Division Administrator, FHWA

CITY APPROVED:  
 Date: March 04, 2013  
 By: Bob Geurin  
 Mayor, City of Ardmore

FC Revision Date: N/A

### Functional Classification

- █ Interstate
- █ Other Freeway & Expressway
- █ Other Principal Arterial
- █ Minor Arterial
- █ Major Collector
- █ Minor Collector
- █ Local

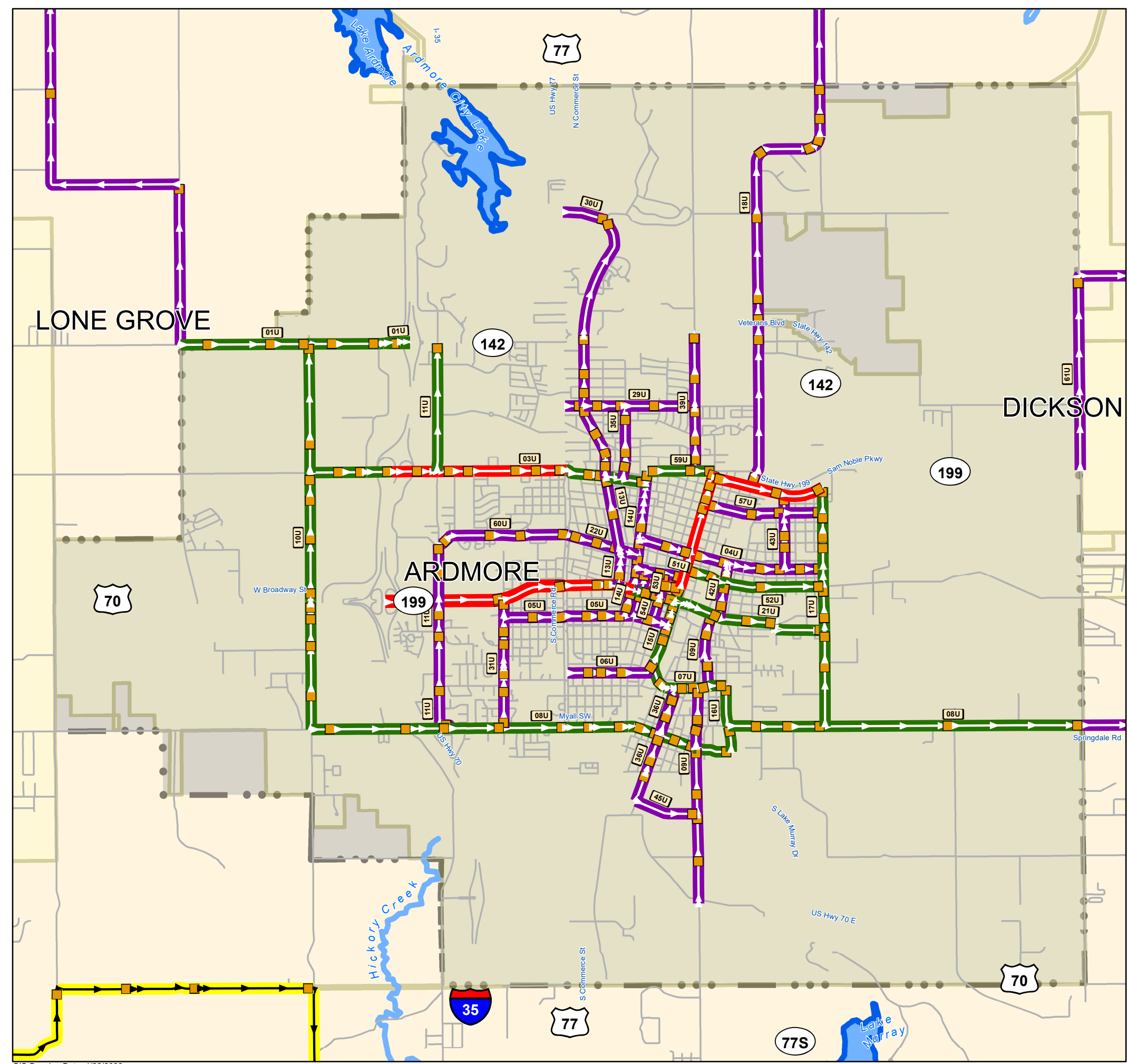
- County Boundary
- Urban Area Boundary
- Municipal Boundary
- Inventory Direction Arrow  
(background color represent functional class)
- Proposed FC Route  
(color of dots represent functional class)
- 12U NLF ID UFC
- 1234C RFC NLF ID

All roads along urban area boundary are considered to be inside urban area unless noted otherwise on map.

## ARDMORE

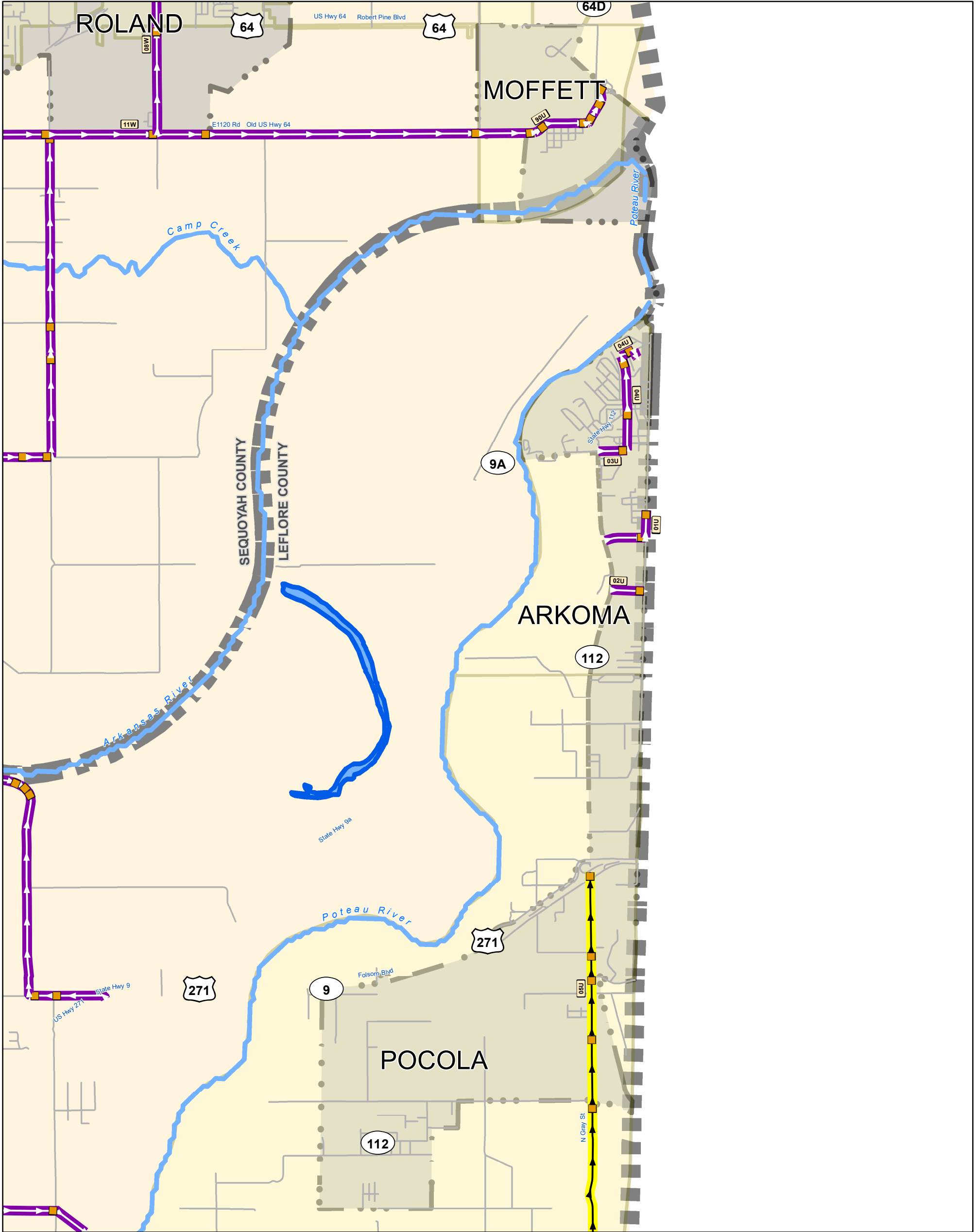
### Urban Area Boundary\* and Functional Classification

\*Based on 2010 Adj. Census Boundary



PREPARED BY:  
 TRANSPORTATION CABINET OFFICE  
 OF INFORMATION TECHNOLOGY  
 GEOSPATIAL DATA MANAGEMENT

GIS Drawing Date: 4/22/2022



GIS Drawing Date: 4/22/2022

# ARKOMA LeFlore & Sequoyah Counties

## Urban Area Boundary\* and Functional Classification

\*Based on 2010 Adj. Census Boundary

Functional Classification	
	Interstate
	Other Freeway & Expressway
	Other Principal Arterial
	Minor Arterial
	Major Collector
	Minor Collector
	Local

All roads along urban area boundary are considered to be inside urban area unless noted otherwise on map.

LEGEND:	
	County Boundary
	Urban Area Boundary
	Municipal Boundary
	Inventory Direction Arrow (background color represent functional class)
	Proposed FC Route (color of dots represent functional class)
	NLF ID UFC
	RFC NLF ID

**URBAN AREA**

**FHWA APPROVED:**  
Date: April 01, 2013  
By: Elizabeth Romero  
Division Administrator, FHWA

**CITY APPROVED:**  
Date: March 21, 2013  
By: MPO - John Guthrie  
Mayor, City of Arkoma

FC Revision Date: N/A

ARKOMA



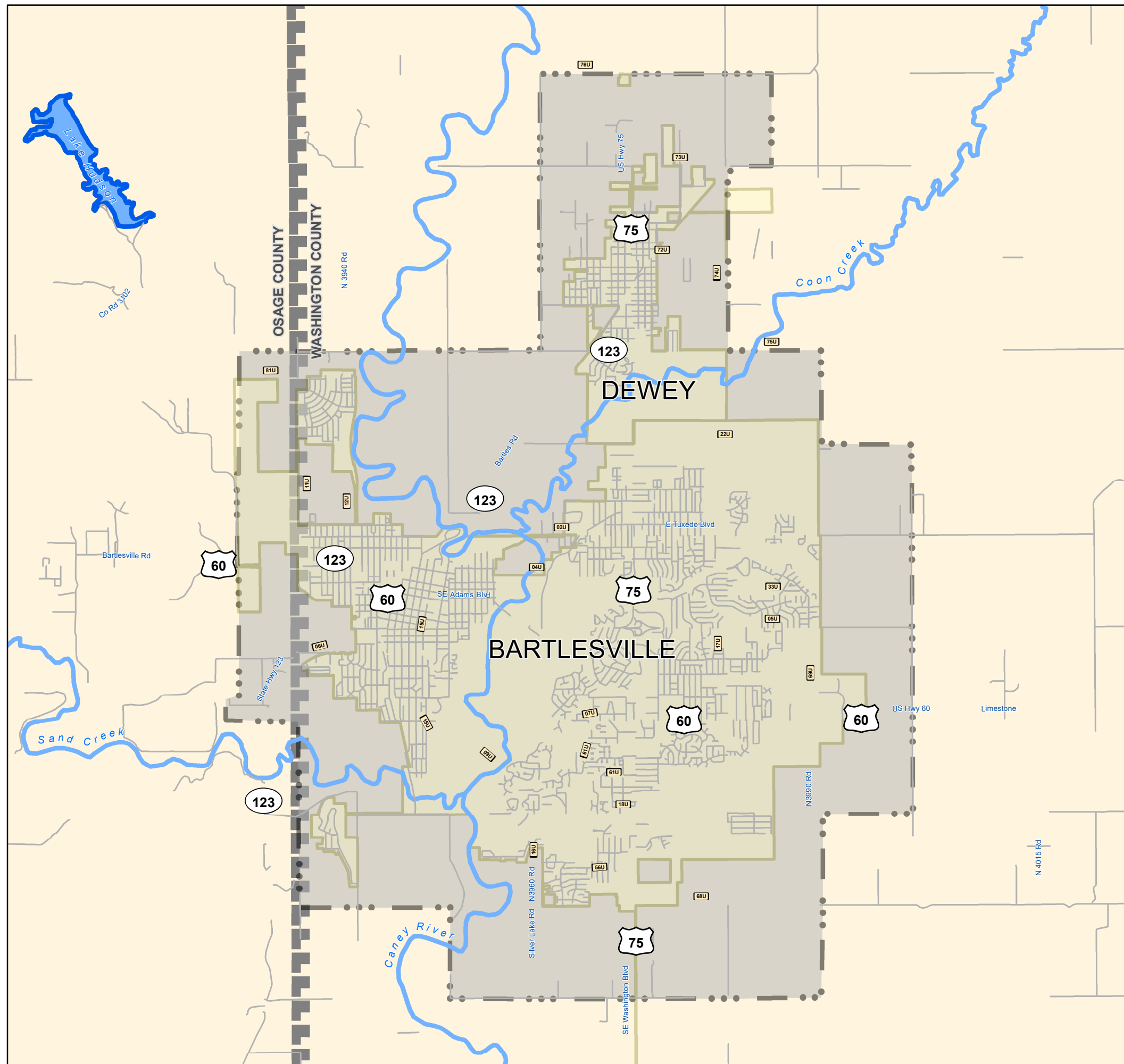
# Washington & Osage Counties

## URBAN AREA

FHWA APPROVED:  
Date: August 30, 2013  
By: Elizabeth Romero  
Division Administrator, FHWA

CITY APPROVED:  
Date: August 19, 2013  
By: Tom Gorman  
Mayor, City of Bartlesville

FC Revision Date: N/A



### Functional Classification

- █ Interstate
- █ Other Freeway & Expressway
- █ Other Principal Arterial
- █ Minor Arterial
- █ Major Collector
- █ Minor Collector
- █ Local

- County Boundary
- Urban Area Boundary
- Municipal Boundary
- ➔ Inventory Direction Arrow  
(background color represent functional class)
- ● ● ● Proposed FC Route  
(color of dots represent functional class)
- 12U NLF ID UFC
- 1234C RFC NLF ID

All roads along urban area boundary are considered to be inside urban area unless noted otherwise on map.

## BARTLESVILLE

### Urban Area Boundary\* and Functional Classification

\*Based on 2010 Adj. Census Boundary



PREPARED BY:  
TRANSPORTATION CABINET OFFICE  
OF INFORMATION TECHNOLOGY  
GEOSPATIAL DATA MANAGEMENT

GIS Drawing Date: 4/22/2022



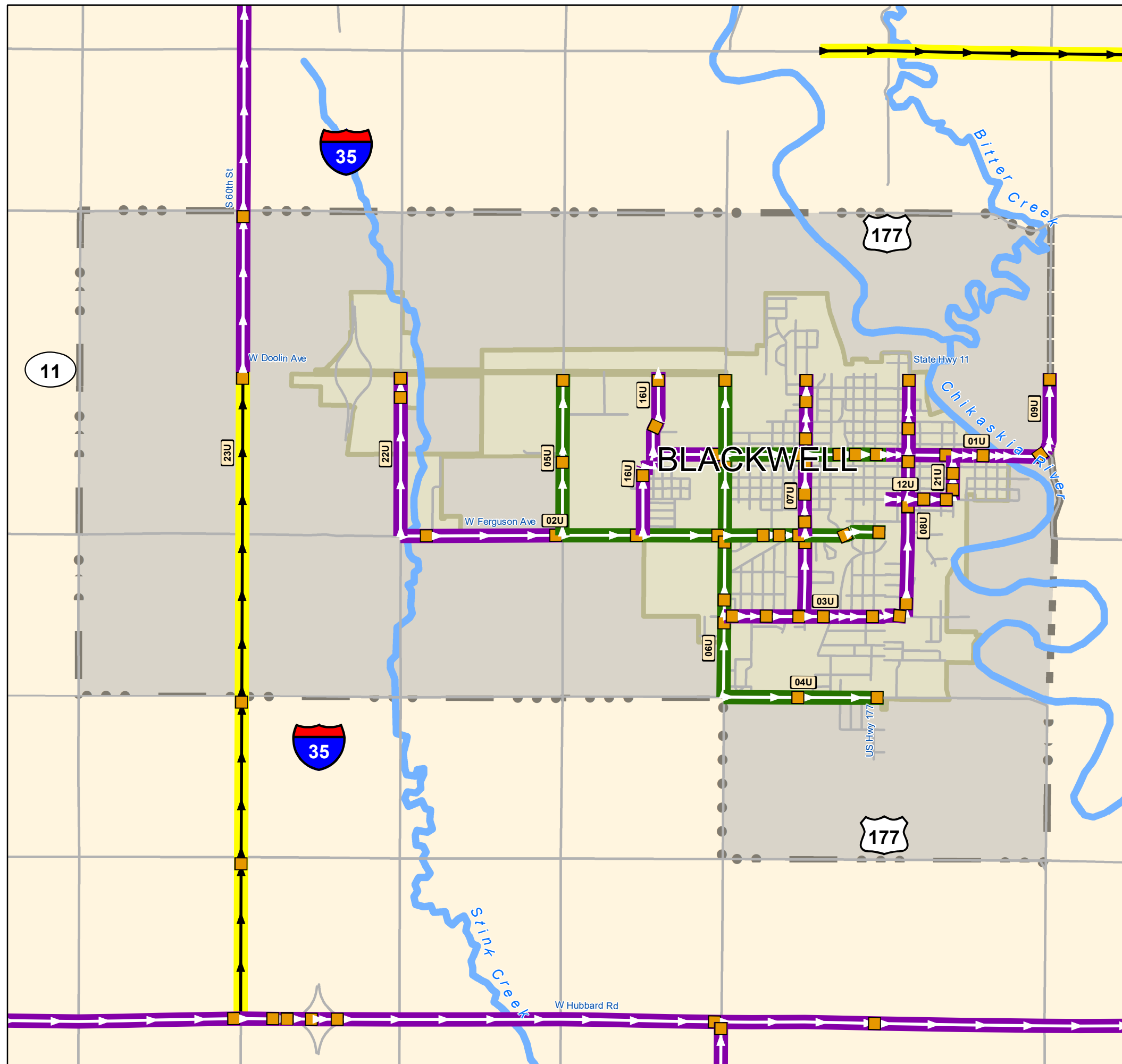
# Kay County

## URBAN AREA

FHWA APPROVED:  
Date: January 18, 2013  
By: Elizabeth Romero  
Division Administrator, FHWA

CITY APPROVED:  
Date: December 20, 2012  
By: John Cordell  
Mayor, City of Blackwell

FC Revision Date: N/A



### Functional Classification

- █ Interstate
- █ Other Freeway & Expressway
- █ Other Principal Arterial
- █ Minor Arterial
- █ Major Collector
- █ Minor Collector
- █ Local

- County Boundary
- Urban Area Boundary
- Municipal Boundary
- Inventory Direction Arrow  
(background color represent functional class)
- Proposed FC Route  
(color of dots represent functional class)
- 12U NLF ID UFC
- 1234C RFC NLF ID

All roads along urban area boundary are considered to be inside urban area unless noted otherwise on map.

## BLACKWELL

### Urban Area Boundary\* and Functional Classification

\*Based on 2010 Adj. Census Boundary



PREPARED BY:  
TRANSPORTATION CABINET OFFICE  
OF INFORMATION TECHNOLOGY  
GEOSPATIAL DATA MANAGEMENT

GIS Drawing Date: 4/22/2022





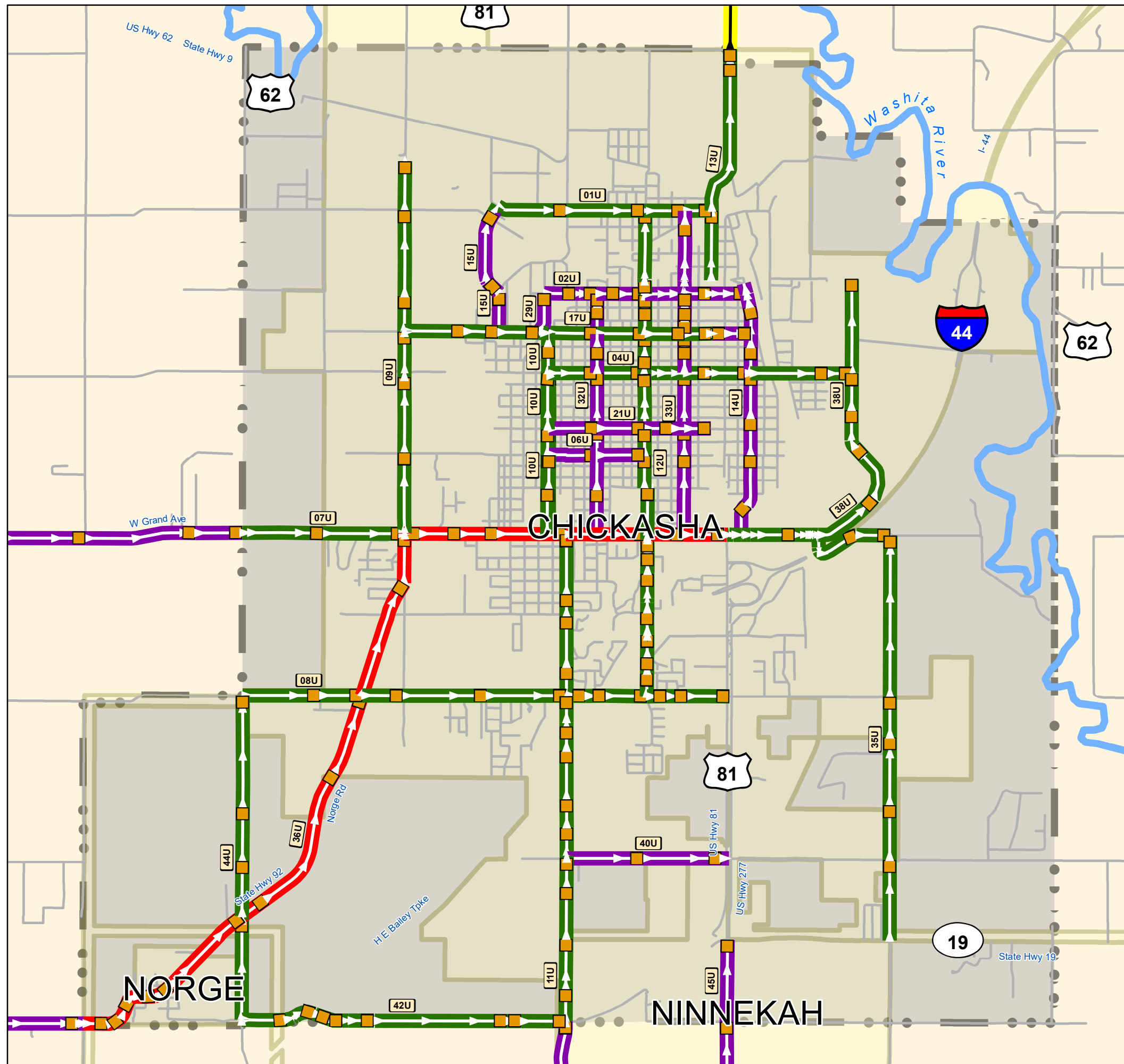
# Grady County

## URBAN AREA

FHWA APPROVED:  
Date: January 18, 2013  
By: Elizabeth Romero  
Division Administrator, FHWA

CITY APPROVED:  
Date: December 03, 2012  
By: Hank Ross  
Mayor, City of Chickasha

FC Revision Date: N/A



### Functional Classification

- Interstate
- Other Freeway & Expressway
- Other Principal Arterial
- Minor Arterial
- Major Collector
- Minor Collector
- Local

- County Boundary
- Urban Area Boundary
- Municipal Boundary
- Inventory Direction Arrow  
*(background color represent functional class)*
- Proposed FC Route  
*(color of dots represent functional class)*
- 12U NLF ID UFC
- 1234C RFC NLF ID

All roads along urban area boundary are considered to be inside urban area unless noted otherwise on map.

## CHICKASHA

### Urban Area Boundary\* and Functional Classification

\*Based on 2010 Adj. Census Boundary



PREPARED BY:  
TRANSPORTATION CABINET OFFICE  
OF INFORMATION TECHNOLOGY  
GEOSPATIAL DATA MANAGEMENT

GIS Drawing Date: 4/22/2022



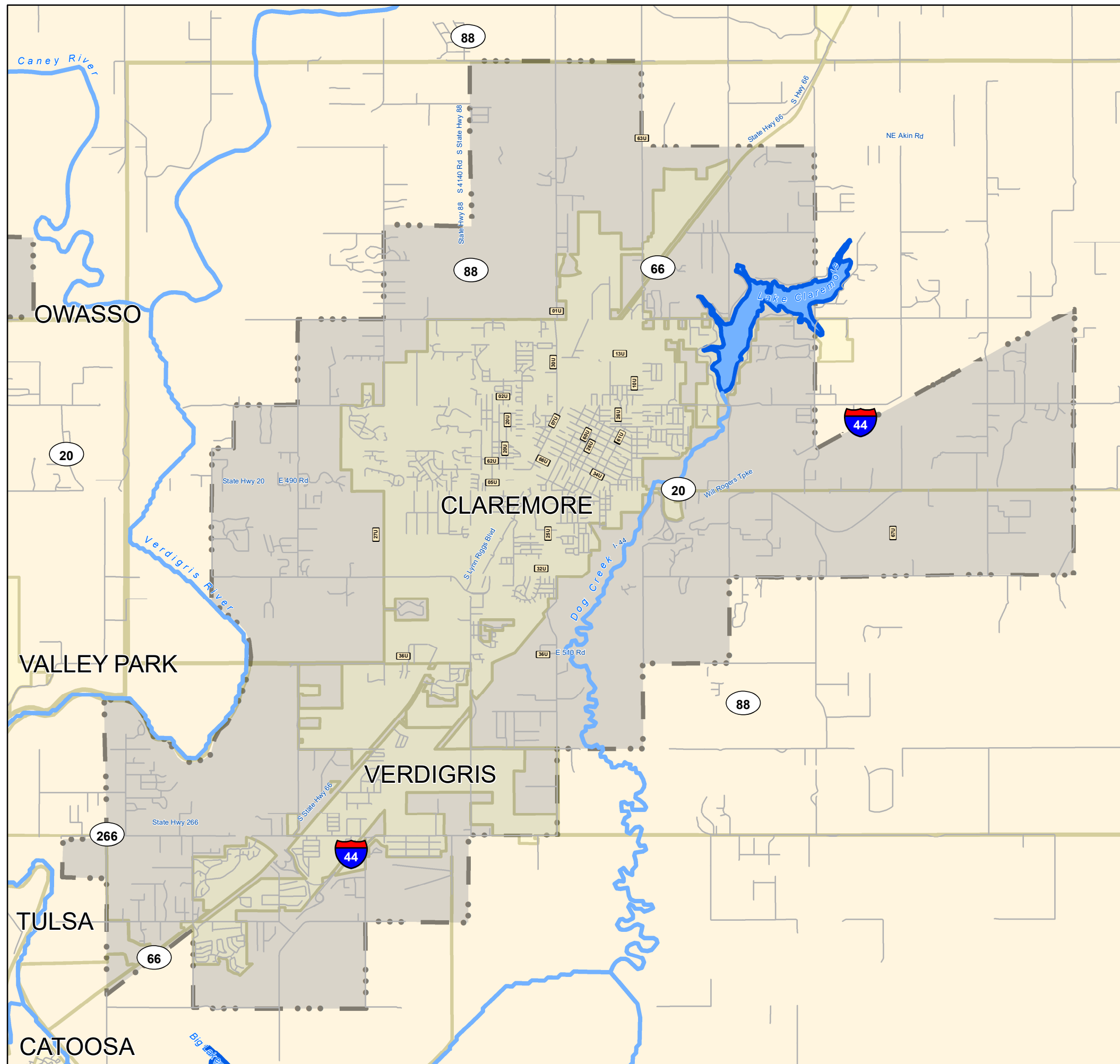
# Grady County

## URBAN AREA

**FHWA APPROVED:**  
Date: March 29, 2013  
By: Elizabeth Romero  
Division Administrator, FHWA

**CITY APPROVED:**  
Date: March 12, 2013  
By: Mickey Perry  
Mayor, City of Claremore

FC Revision Date: N/A



### Functional Classification

- Interstate
- Other Freeway & Expressway
- Other Principal Arterial
- Minor Arterial
- Major Collector
- Minor Collector
- Local

- County Boundary
- Urban Area Boundary
- Municipal Boundary
- Inventory Direction Arrow  
(background color represent functional class)
- Proposed FC Route  
(color of dots represent functional class)
- 12U NLF ID UFC
- 1234C RFC NLF ID

All roads along urban area boundary are considered to be inside urban area unless noted otherwise on map.

## CLAREMORE

### Urban Area Boundary\* and Functional Classification

\*Based on 2010 Adj. Census Boundary



**OKLAHOMA**  
Transportation

PREPARED BY:  
TRANSPORTATION CABINET OFFICE  
OF INFORMATION TECHNOLOGY,  
GEOSPATIAL DATA MANAGEMENT

GIS Drawing Date: 4/22/2022



# Custer County








## URBAN AREA





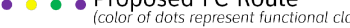
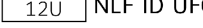
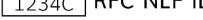
FHWA APPROVED:  
Date: November 20, 2012  
By: Elizabeth Romero  
Division Administrator, FHWA

CITY APPROVED:  
Date: November 13, 2012  
By: Allen Bryson  
Mayor, City of Clinton

FC Revision Date: N/A

### Functional Classification

-  Interstate
-  Other Freeway & Expressway
-  Other Principal Arterial
-  Minor Arterial
-  Major Collector
-  Minor Collector
-  Local

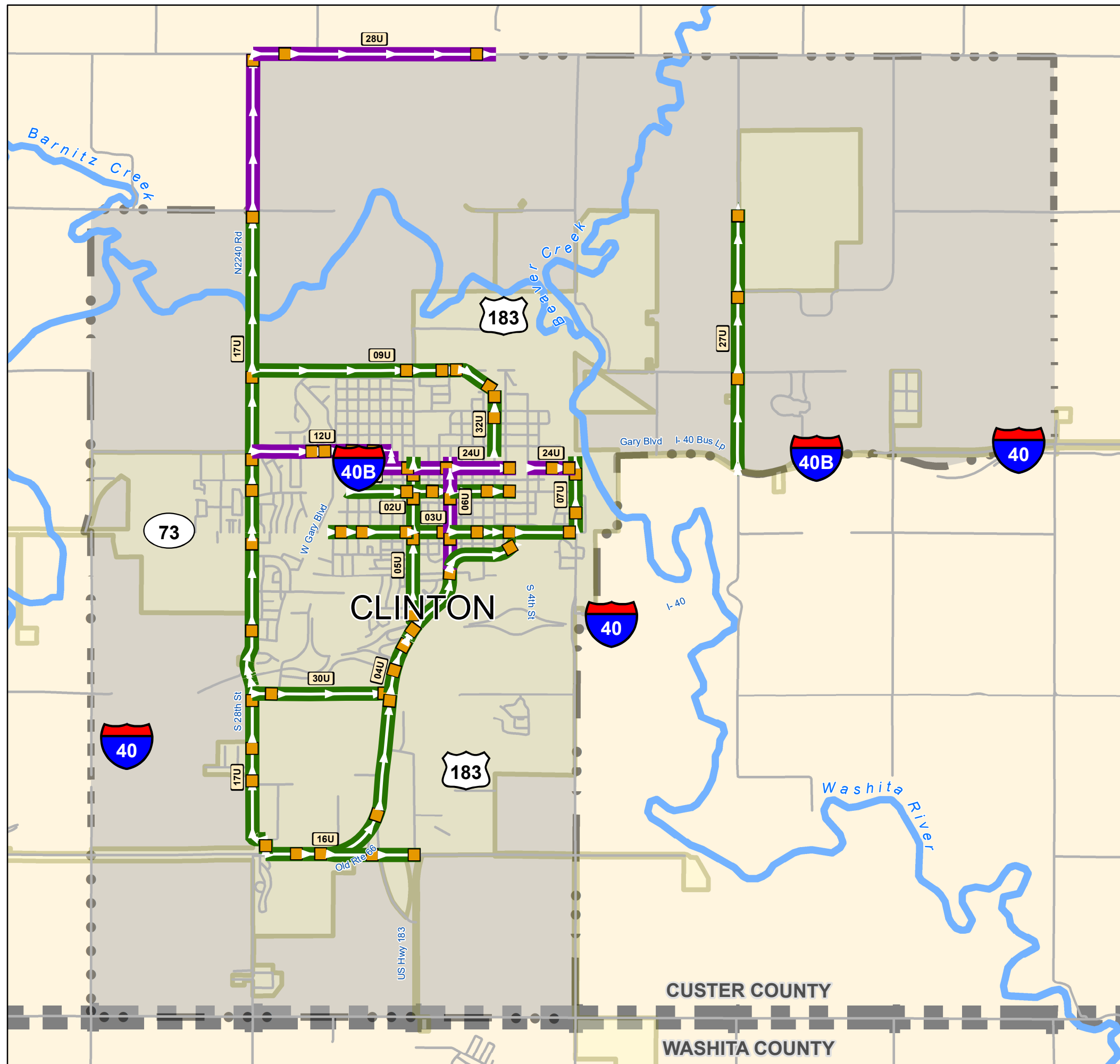
-  County Boundary
-  Urban Area Boundary
-  Municipal Boundary
-  Inventory Direction Arrow  
(background color represent functional class)
-  Proposed FC Route  
(color of dots represent functional class)
-  12U NLF ID UFC
-  1234C RFC NLF ID

All roads along urban area boundary are considered to be inside urban area unless noted otherwise on map.

## CLINTON

### Urban Area Boundary\* and Functional Classification

\*Based on 2010 Adj. Census Boundary



PREPARED BY:  
TRANSPORTATION CABINET OFFICE  
OF INFORMATION TECHNOLOGY,  
GEOSPATIAL DATA MANAGEMENT

GIS Drawing Date: 4/22/2022



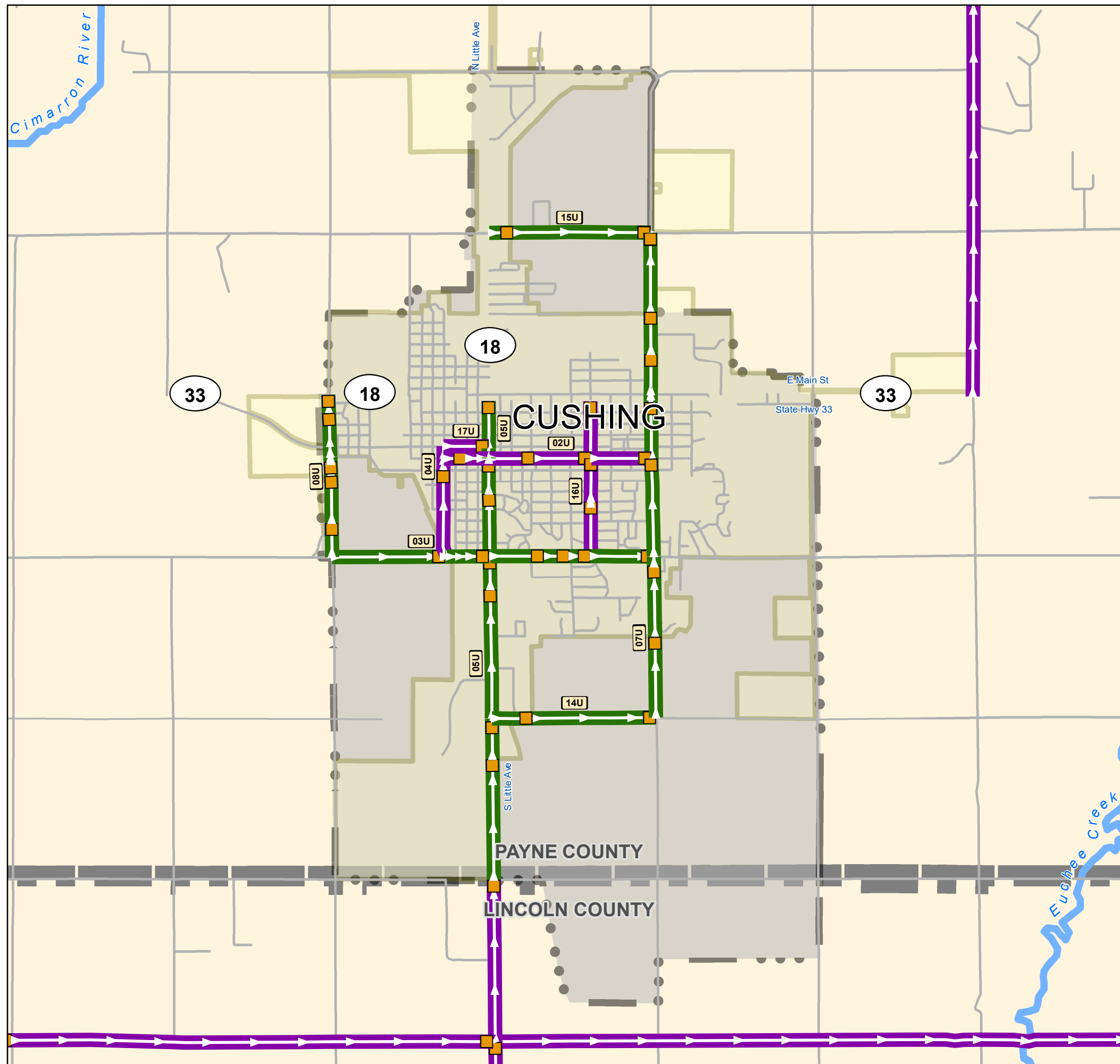
# Lincoln & Payne Counties

## URBAN AREA

**FHWA APPROVED:**  
 Date: March 14, 2013  
 By: Elizabeth Romero  
 Division Administrator, FHWA

**CITY APPROVED:**  
 Date: January 18, 2013  
 By: Evert Rossiter  
 Mayor, City of Cushing

FC Revision Date: N/A



### Functional Classification

- █ Interstate
- █ Other Freeway & Expressway
- █ Other Principal Arterial
- █ Minor Arterial
- █ Major Collector
- █ Minor Collector
- █ Local

- County Boundary
- Urban Area Boundary
- Municipal Boundary
- Inventory Direction Arrow  
(background color represent functional class)
- Proposed FC Route  
(color of dots represent functional class)
- 12U NLF ID UFC
- 1234C RFC NLF ID

All roads along urban area boundary are considered to be inside urban area unless noted otherwise on map.

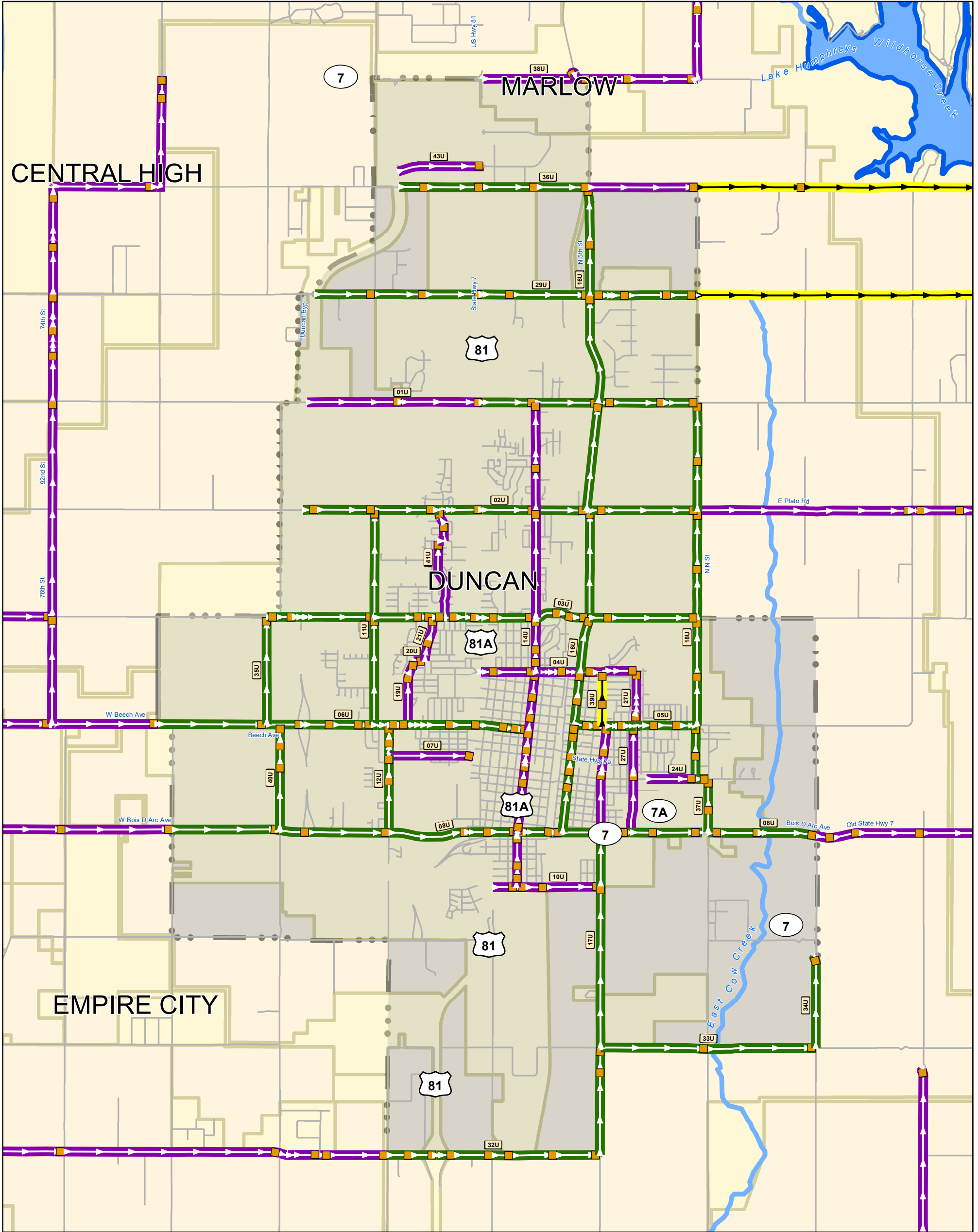
## CUSHING

### Urban Area Boundary\* and Functional Classification

\*Based on 2010 Adj. Census Boundary



PREPARED BY:  
 TRANSPORTATION CABINET OFFICE  
 OF INFORMATION TECHNOLOGY,  
 GEOSPATIAL DATA MANAGEMENT



GIS Drawing Date: 4/22/2022

# DUNCAN

# Stephens County

## Urban Area Boundary\* and Functional Classification

\*Based on 2010 Adj. Census Boundary

Functional Classification		LEGEND:	
	Interstate		County Boundary
	Other Freeway & Expressway		Urban Area Boundary
	Other Principal Arterial		Municipal Boundary
	Minor Arterial		Inventory Direction Arrow (background color represent functional class)
	Major Collector		Proposed FC Route (color of dots represent functional class)
	Minor Collector		NLF ID UFC
	Local		RFC NLF ID

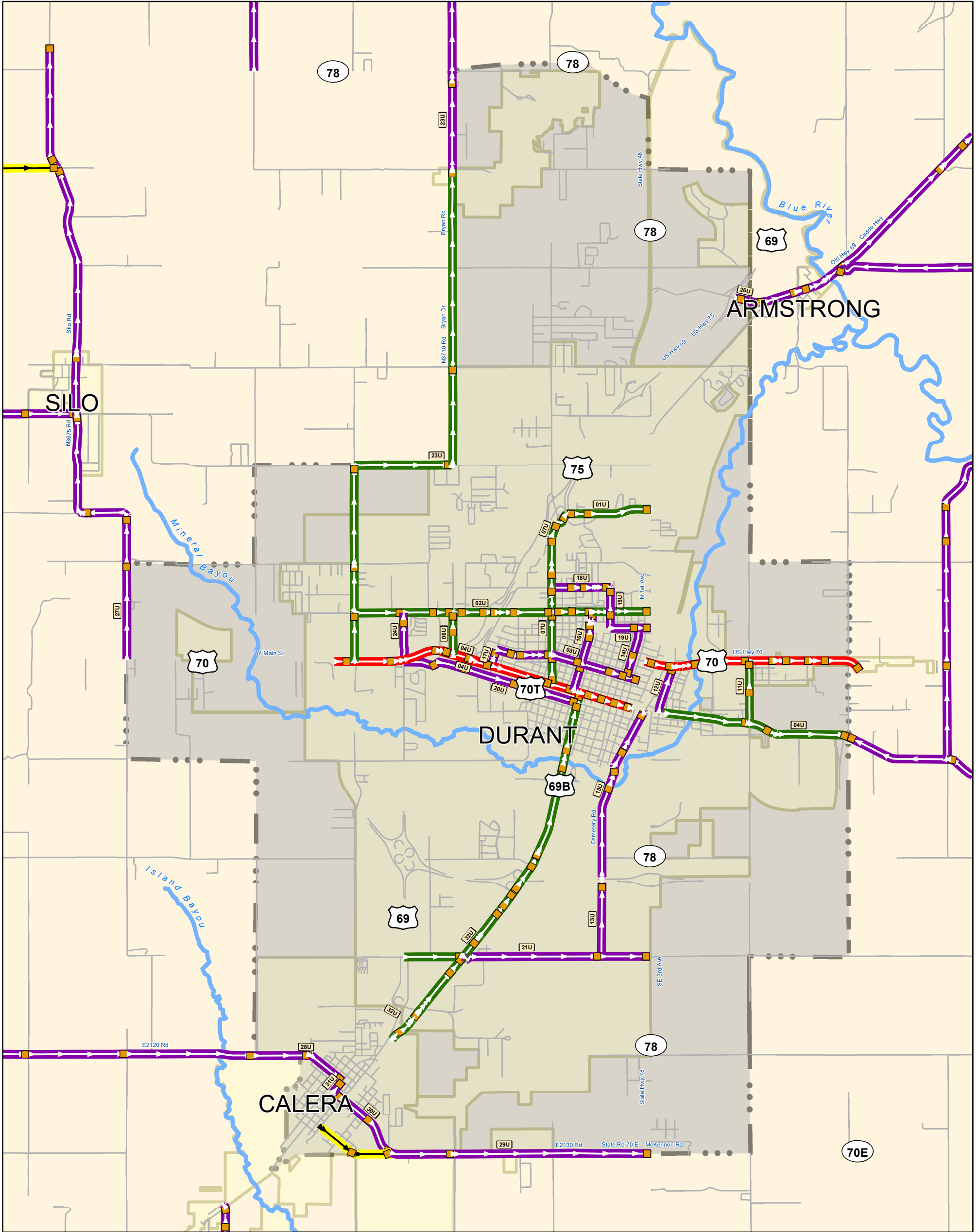
**URBAN AREA**

**FHWA APPROVED:**  
Date: February 22, 2013  
By: Ellizabeth Romero  
Division Administrator, FHWA

**CITY APPROVED:**  
Date: January 31, 2013  
By: Gene Brown  
Mayor, City of Duncan

**FC Revision Date: N/A**

DUNCAN



GIS Drawing Date: 4/22/2022

# DURANT

# Bryan County

## Urban Area Boundary\* and Functional Classification

\*Based on 2010 Adj. Census Boundary

Functional Classification		LEGEND:	
	Interstate		County Boundary
	Other Freeway & Expressway		Urban Area Boundary
	Other Principal Arterial		Municipal Boundary
	Minor Arterial		Inventory Direction Arrow (background color represent functional class)
	Major Collector		Proposed FC Route (color of dots represent functional class)
	Minor Collector		NLF ID UFC
	Local		RFC NLF ID

All roads along urban area boundary are considered to be inside urban area unless noted otherwise on map.

### URBAN AREA

**FHWA APPROVED:**  
Date: March 06, 2013  
By: Elizabeth Romero  
Division Administrator, FHWA

**CITY APPROVED:**  
Date: February 21, 2013  
By: Jerry Tomlinson  
Mayor, City of Durant

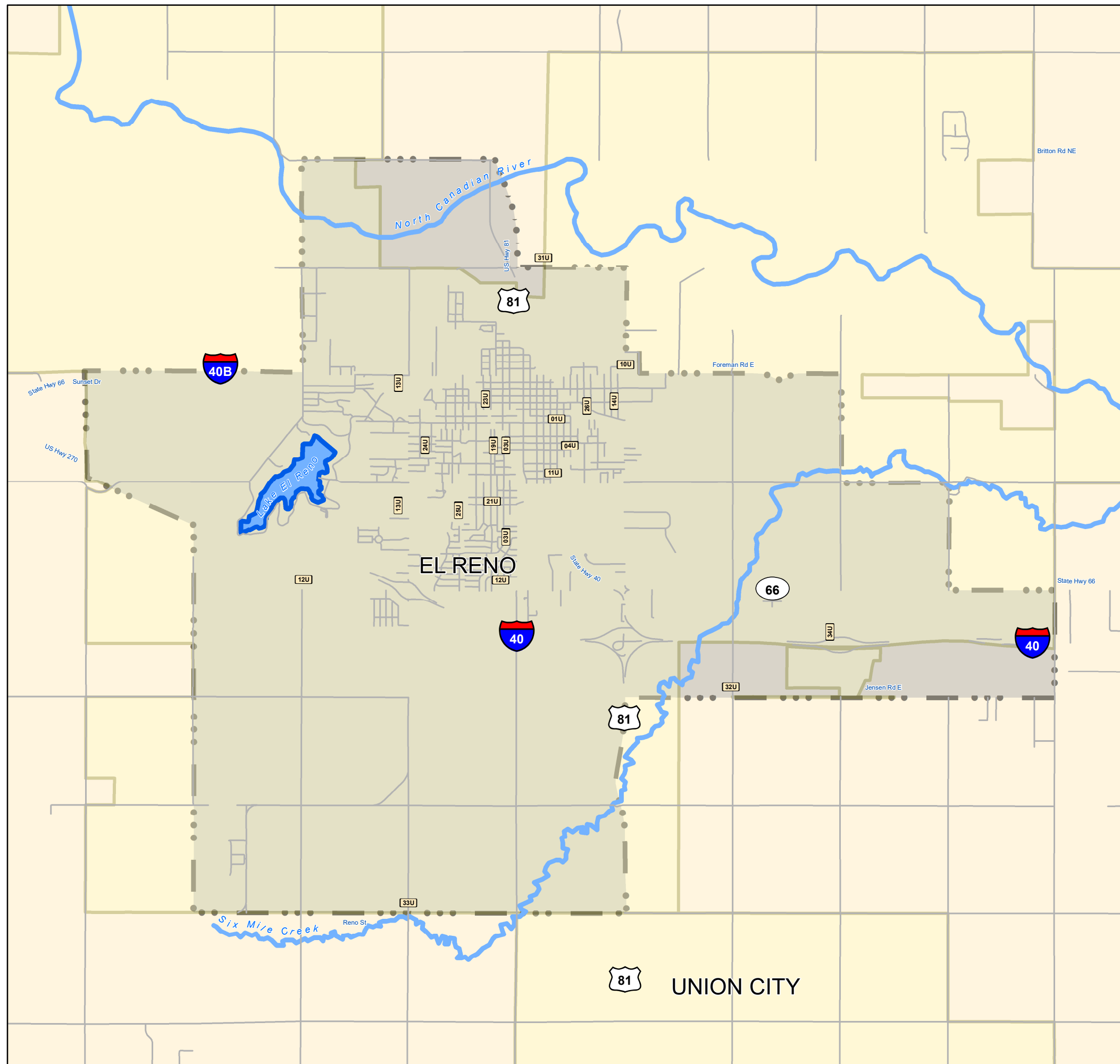
**CITY APPROVED:**  
Date: February 21, 2013  
By: James Eaton  
Mayor, City of Calera

FC Revision Date: N/A

DURANT



# Canadian County



**URBAN AREA**

**FHWA APPROVED:**  
 Date: April 14, 2013  
 By: Elizabeth Romero  
 Division Administrator, FHWA

**CITY APPROVED:**  
 Date: February 12, 2013  
 By: Matt White  
 Mayor, City of El Reno

FC Revision Date: N/A

Functional Classification	
	Interstate
	Other Freeway & Expressway
	Other Principal Arterial
	Minor Arterial
	Major Collector
	Minor Collector
	Local
	County Boundary
	Urban Area Boundary
	Municipal Boundary
	Inventory Direction Arrow <i>(background color represent functional class)</i>
	Proposed FC Route <i>(color of dots represent functional class)</i>
	NLF ID UFC
	RFC NLF ID

All roads along urban area boundary are considered to be inside urban area unless noted otherwise on map.

## EL RENO

### Urban Area Boundary\* and Functional Classification

\*Based on 2010 Adj. Census Boundary



PREPARED BY:  
 TRANSPORTATION CABINET OFFICE  
 OF INFORMATION TECHNOLOGY  
 GEOSPATIAL DATA MANAGEMENT



# Beckham County

## URBAN AREA

**FHWA APPROVED:**  
 Date: October 25, 2012  
 By: Elizabeth Romero  
 Division Administrator, FHWA

**CITY APPROVED:**  
 Date: October 17, 2012  
 By: Teresa Mullican  
 Mayor, City of Elk City

FC Revision Date: N/A

### Functional Classification

- Interstate
- Other Freeway & Expressway
- Other Principal Arterial
- Minor Arterial
- Major Collector
- Minor Collector
- Local

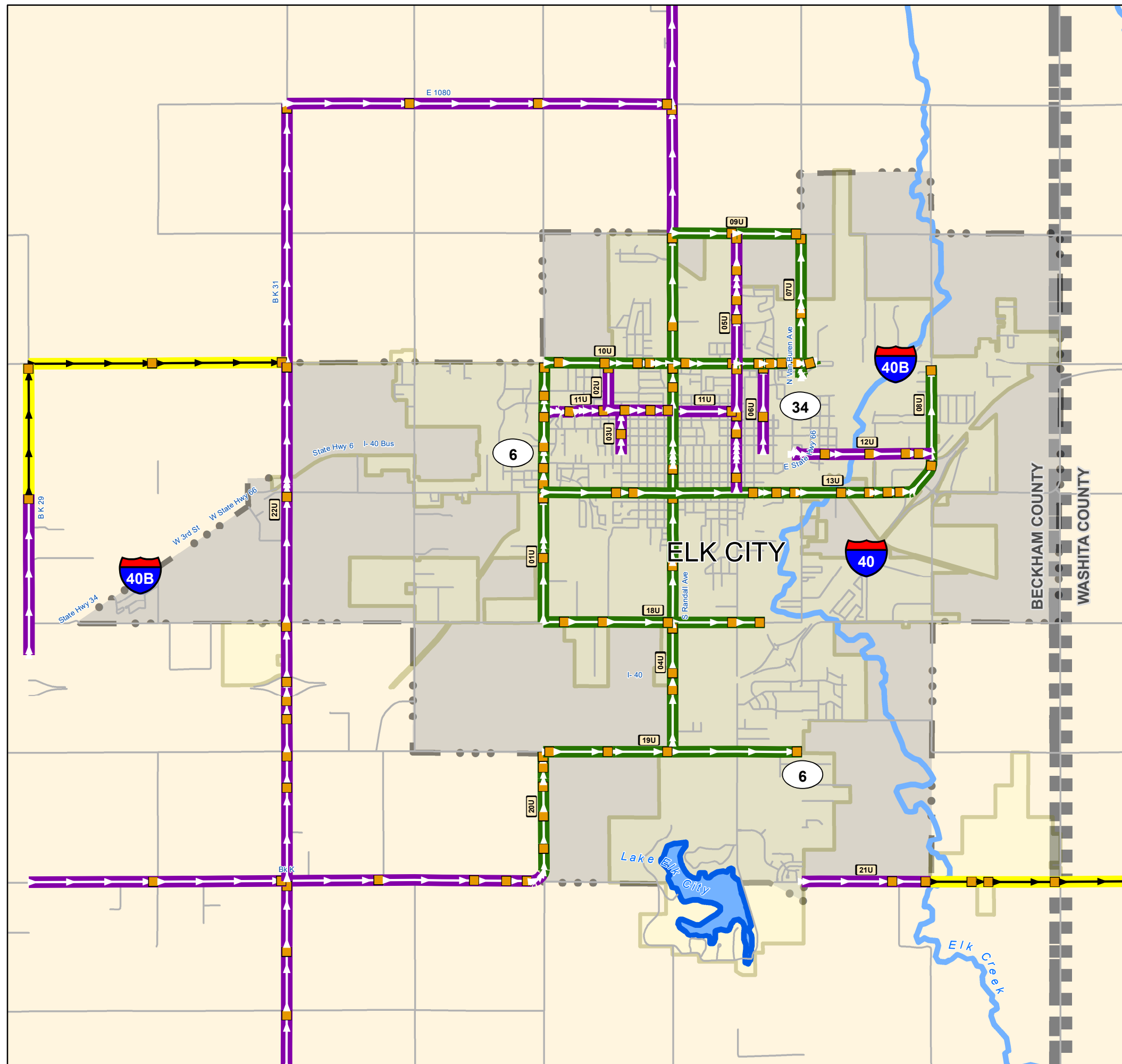
- County Boundary
- Urban Area Boundary
- Municipal Boundary
- Inventory Direction Arrow  
*(background color represent functional class)*
- Proposed FC Route  
*(color of dots represent functional class)*
- 12U NLF ID UFC
- 1234C RFC NLF ID

All roads along urban area boundary are considered to be inside urban area unless noted otherwise on map.

## ELK CITY

### Urban Area Boundary\* and Functional Classification

\*Based on 2010 Adj. Census Boundary



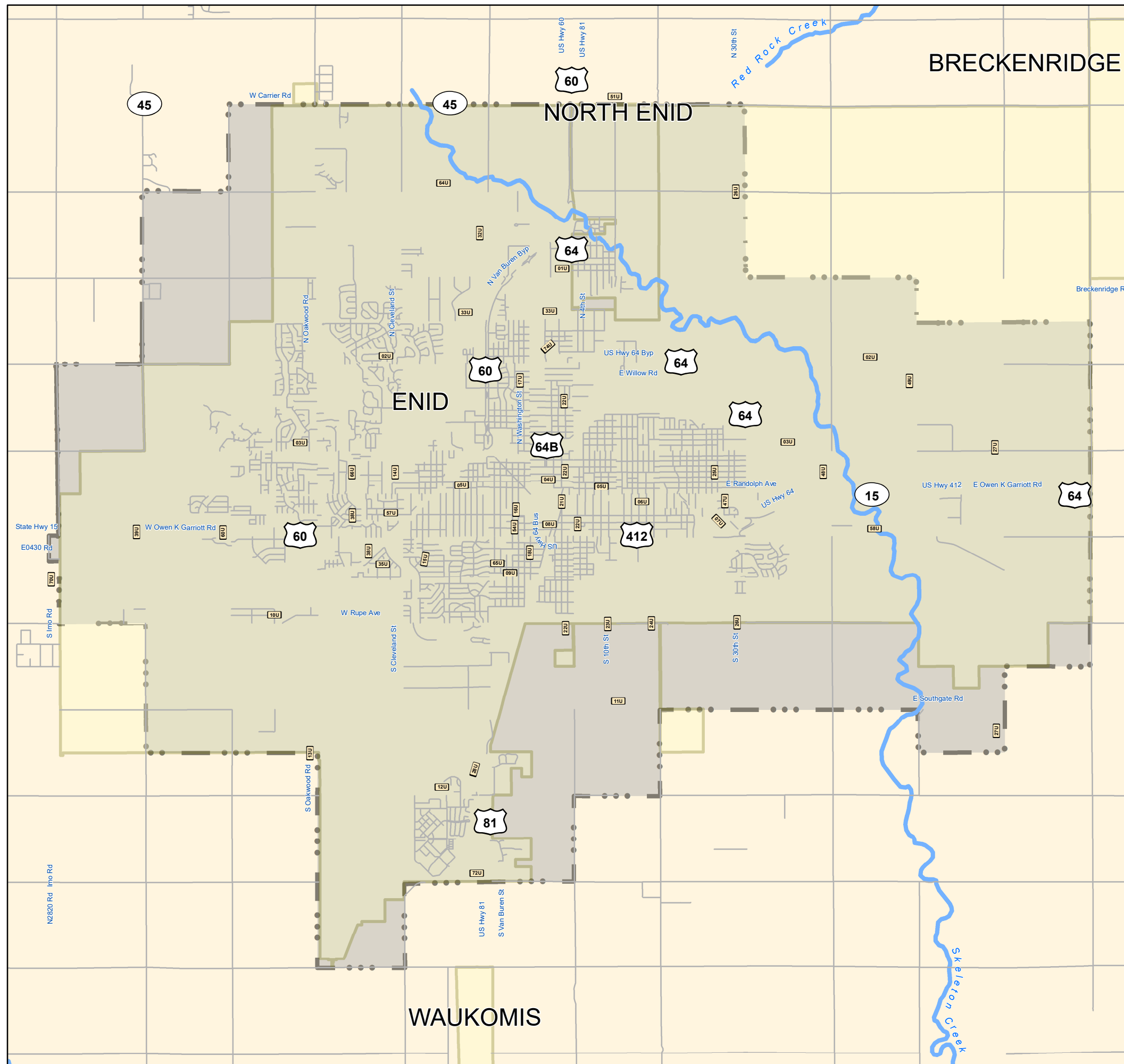
PREPARED BY:  
 TRANSPORTATION CABINET OFFICE  
 OF INFORMATION TECHNOLOGY  
 GEOSPATIAL DATA MANAGEMENT

GIS Drawing Date: 4/22/2022





# Garfield County



### URBAN AREA

FHWA APPROVED:  
Date: April 26, 2013  
By: Elizabeth Romero  
Division Administrator, FHWA

CITY APPROVED:  
Date: April 04, 2013  
By: William E. Shewey  
Mayor, City of Enid

FC Revision Date: N/A

### Functional Classification

- Interstate
- Other Freeway & Expressway
- Other Principal Arterial
- Minor Arterial
- Major Collector
- Minor Collector
- Local

- County Boundary
- Urban Area Boundary
- Municipal Boundary
- Inventory Direction Arrow  
(background color represent functional class)
- Proposed FC Route  
(color of dots represent functional class)
- 12U NLF ID UFC
- 1234C RFC NLF ID

All roads along urban area boundary are considered to be inside urban area unless noted otherwise on map.

## ENID

### Urban Area Boundary\* and Functional Classification

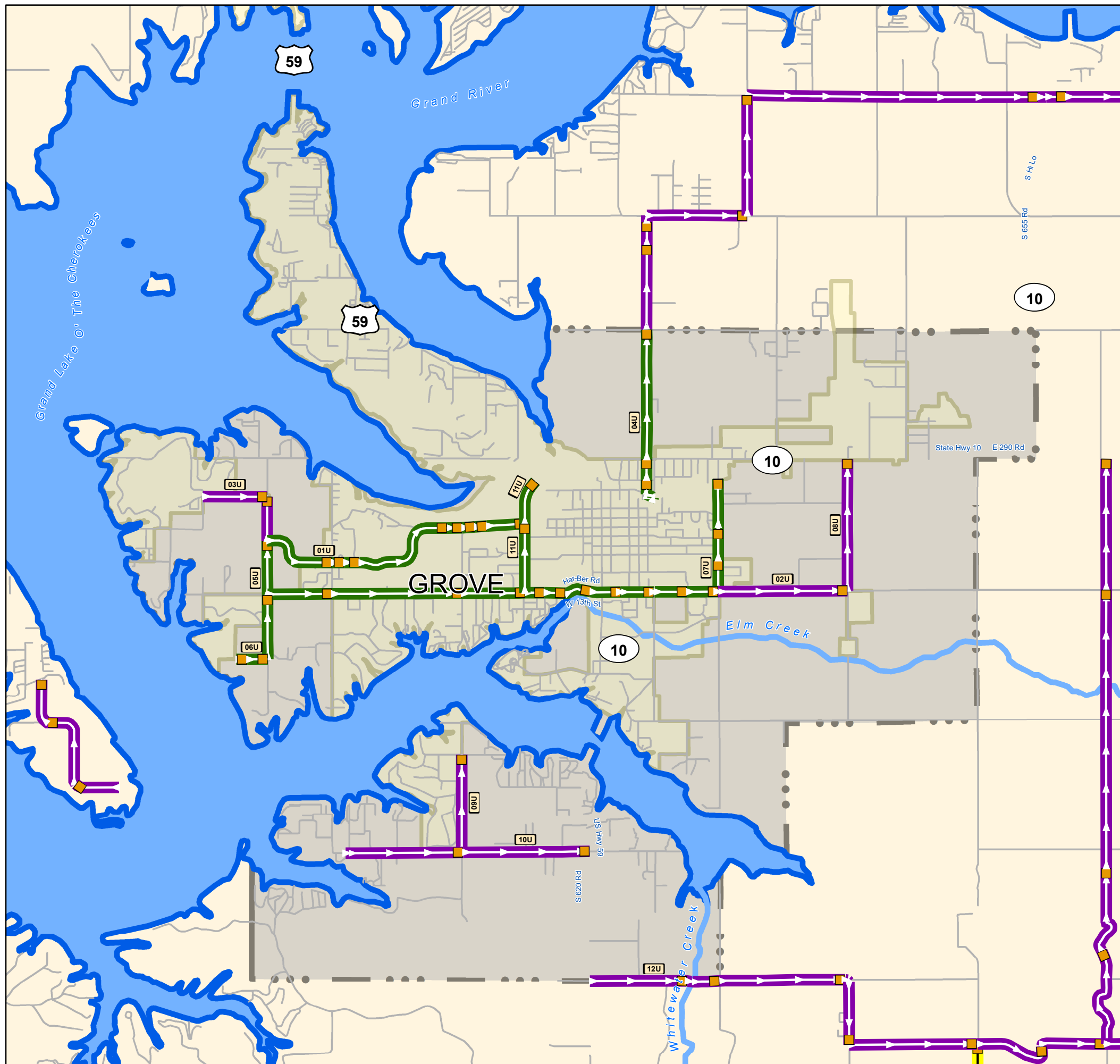
\*Based on 2010 Adj. Census Boundary



PREPARED BY:  
TRANSPORTATION CABINET OFFICE  
OF INFORMATION TECHNOLOGY  
GEOSPATIAL DATA MANAGEMENT



# Delaware County



**URBAN AREA**

**FHWA APPROVED:**  
 Date: October 25, 2012  
 By: Elizabeth Romero  
 Division Administrator, FHWA

**CITY APPROVED:**  
 Date: October 04, 2012  
 By: Mary Follis  
 Mayor, City of Grove

FC Revision Date: N/A

Functional Classification	
	Interstate
	Other Freeway & Expressway
	Other Principal Arterial
	Minor Arterial
	Major Collector
	Minor Collector
	Local
	County Boundary
	Urban Area Boundary
	Municipal Boundary
	Inventory Direction Arrow <i>(background color represent functional class)</i>
	Proposed FC Route <i>(color of dots represent functional class)</i>
	NLF ID UFC
	RFC NLF ID

All roads along urban area boundary are considered to be inside urban area unless noted otherwise on map.

## GROVE

### Urban Area Boundary\* and Functional Classification

\*Based on 2010 Adj. Census Boundary



PREPARED BY:  
 TRANSPORTATION CABINET OFFICE  
 OF INFORMATION TECHNOLOGY  
 GEOSPATIAL DATA MANAGEMENT



# Logan County

## URBAN AREA

FHWA APPROVED:  
 Date: March 14, 2013  
 By: Elizabeth Romero  
 Division Administrator, FHWA

CITY APPROVED:  
 Date: March 04, 2013  
 By: Chuck Burtcher  
 Mayor, City of Guthrie

FC Revision Date: N/A

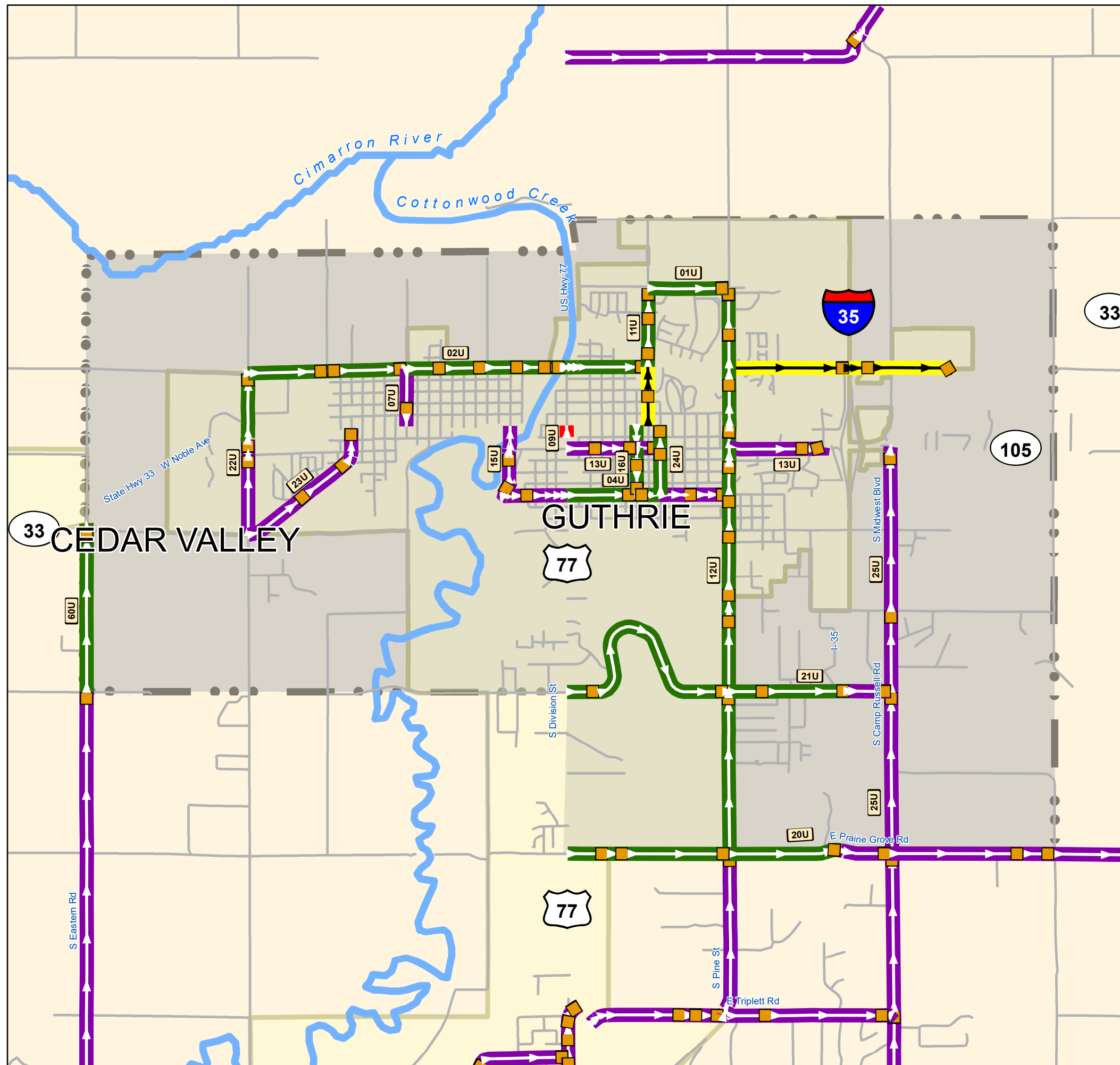
### Functional Classification

- Interstate
- Other Freeway & Expressway
- Other Principal Arterial
- Minor Arterial
- Major Collector
- Minor Collector
- Local

- County Boundary
- Urban Area Boundary
- Municipal Boundary
- Inventory Direction Arrow  
*(background color represent functional class)*
- Proposed FC Route  
*(color of dots represent functional class)*

- 12U NLF ID UFC
- 1234C RFC NLF ID

All roads along urban area boundary are considered to be inside urban area unless noted otherwise on map.



## GUTHRIE

### Urban Area Boundary\* and Functional Classification

\*Based on 2010 Adj. Census Boundary



PREPARED BY:  
 TRANSPORTATION CABINET OFFICE  
 OF INFORMATION TECHNOLOGY,  
 GEOSPATIAL DATA MANAGEMENT

GIS Drawing Date: 4/22/2022



# Texas County

## URBAN AREA

**FHWA APPROVED:**  
 Date: December 17, 2012  
 By: Elizabeth Romero  
 Division Administrator, FHWA

**CITY APPROVED:**  
 Date: November 08, 2012  
 By: Jim Norris  
 Mayor, City of Guymon

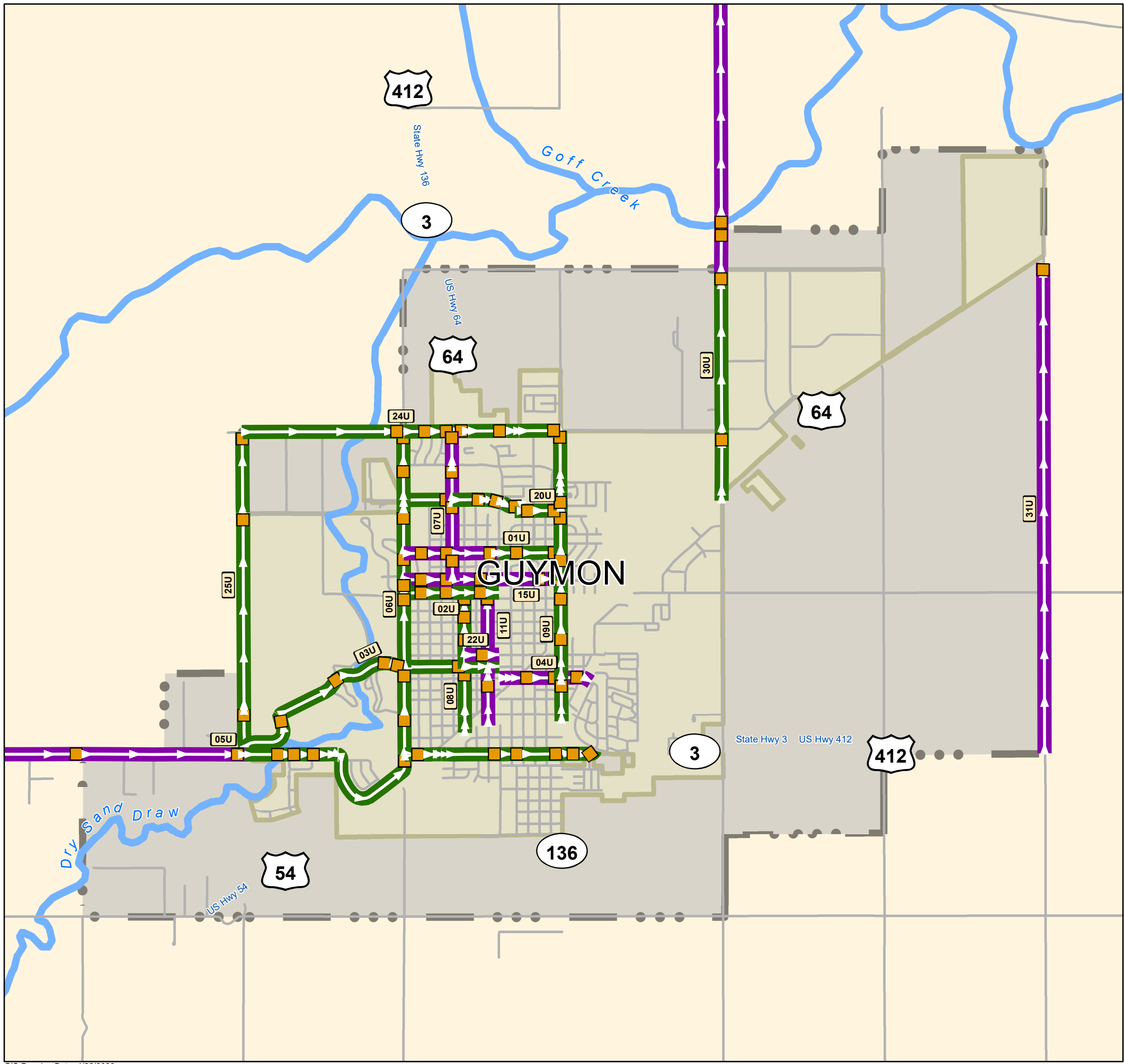
FC Revision Date: N/A

### Functional Classification

- Interstate
- Other Freeway & Expressway
- Other Principal Arterial
- Minor Arterial
- Major Collector
- Minor Collector
- Local

- County Boundary
- Urban Area Boundary
- Municipal Boundary
- Inventory Direction Arrow  
(background color represent functional class)
- Proposed FC Route  
(color of dots represent functional class)
- 12U NLF ID UFC
- 1234C RFC NLF ID

All roads along urban area boundary are considered to be inside urban area unless noted otherwise on map.



# GUYMON

## Urban Area Boundary\* and Functional Classification

\*Based on 2010 Adj. Census Boundary



PREPARED BY:  
 TRANSPORTATION CABINET OFFICE  
 OF INFORMATION TECHNOLOGY  
 GEOSPATIAL DATA MANAGEMENT



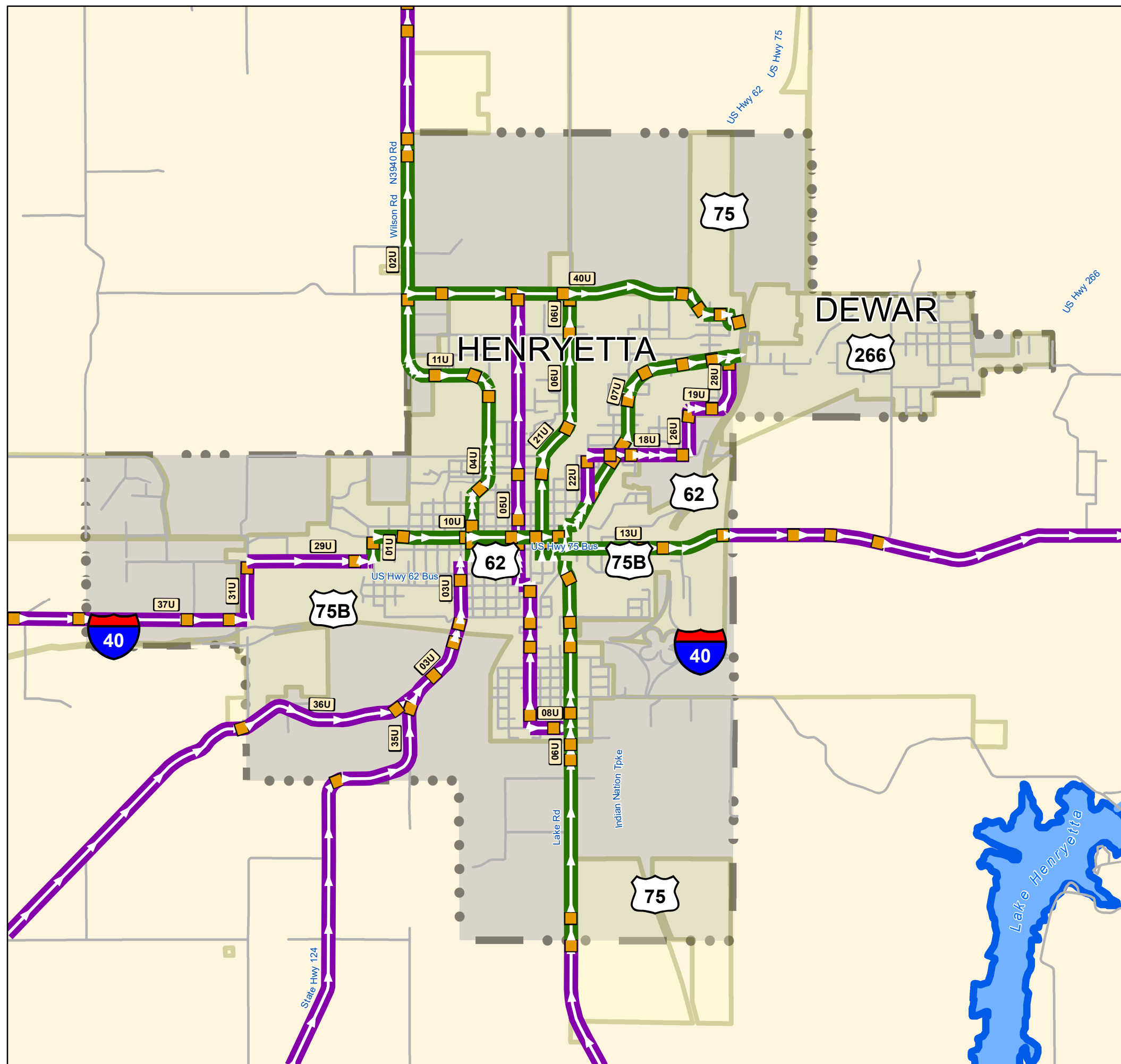
# Okmulgee County

## URBAN AREA

FHWA APPROVED:  
 Date: August 22, 2013  
 By: Elizabeth Romero  
 Division Administrator, FHWA

CITY APPROVED:  
 Date: July 30, 2013  
 By: Bill Goodner  
 Mayor, City of Henryetta

FC Revision Date: N/A



### Functional Classification

- █ Interstate
- █ Other Freeway & Expressway
- █ Other Principal Arterial
- █ Minor Arterial
- █ Major Collector
- █ Minor Collector
- █ Local

- County Boundary
- Urban Area Boundary
- Municipal Boundary
- ▶ Inventory Direction Arrow  
(background color represent functional class)
- Proposed FC Route  
(color of dots represent functional class)
- 12U NLF ID UFC
- 1234C RFC NLF ID

All roads along urban area boundary are considered to be inside urban area unless noted otherwise on map.

## HENRYETTA

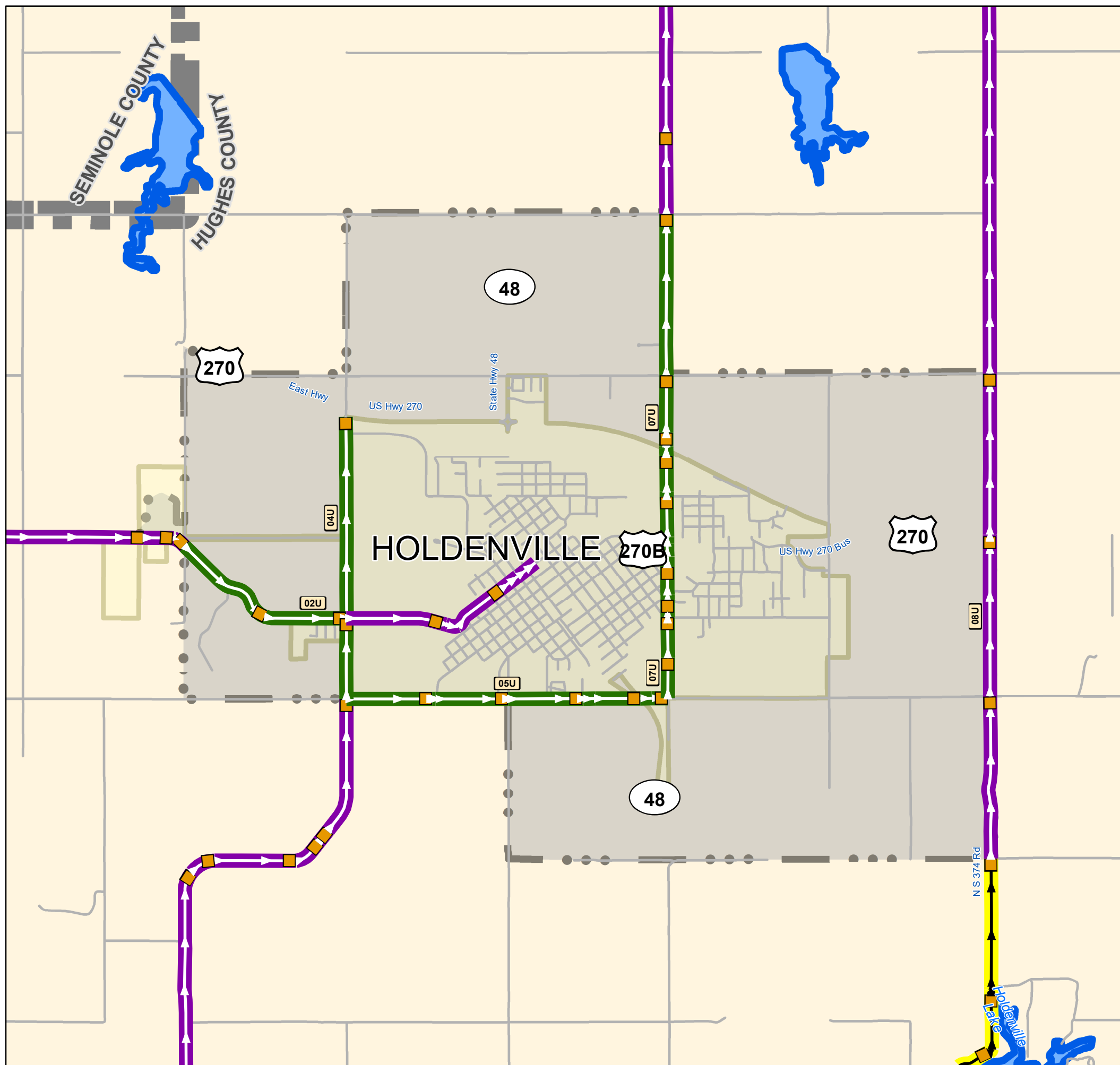
### Urban Area Boundary\* and Functional Classification

\*Based on 2010 Adj. Census Boundary



PREPARED BY:  
 TRANSPORTATION CABINET OFFICE  
 OF INFORMATION TECHNOLOGY  
 GEOSPATIAL DATA MANAGEMENT

GIS Drawing Date: 4/22/2022



# Hughes County

## URBAN AREA

**FHWA APPROVED:**  
 Date: February 06, 2013  
 By: Elizabeth Romero  
 Division Administrator, FHWA

**CITY APPROVED:**  
 Date: January 03, 2013  
 By: Jack Barrett  
 Mayor, City of Holdenville

FC Revision Date: N/A

### Functional Classification

- Interstate
- Other Freeway & Expressway
- Other Principal Arterial
- Minor Arterial
- Major Collector
- Minor Collector
- Local

- County Boundary
- Urban Area Boundary
- Municipal Boundary
- Inventory Direction Arrow  
*(background color represent functional class)*
- Proposed FC Route  
*(color of dots represent functional class)*
- 12U NLF ID UFC
- 1234C RFC NLF ID

*All roads along urban area boundary are considered to be inside urban area unless noted otherwise on map.*

# HOLDENVILLE

## Urban Area Boundary\* and Functional Classification

\*Based on 2010 Adj. Census Boundary



PREPARED BY:  
 TRANSPORTATION CABINET OFFICE  
 OF INFORMATION TECHNOLOGY  
 GEOSPATIAL DATA MANAGEMENT

GIS Drawing Date: 4/22/2022



# Choctaw County

## URBAN AREA

**FHWA APPROVED:**  
 Date: February 06, 2013  
 By: Elizabeth Romero  
 Division Administrator, FHWA

**CITY APPROVED:**  
 Date: January 09, 2013  
 By: Stan Payne  
 Mayor, City of Hugo

FC Revision Date: N/A

### Functional Classification

- █ Interstate
- █ Other Freeway & Expressway
- █ Other Principal Arterial
- █ Minor Arterial
- █ Major Collector
- █ Minor Collector
- █ Local

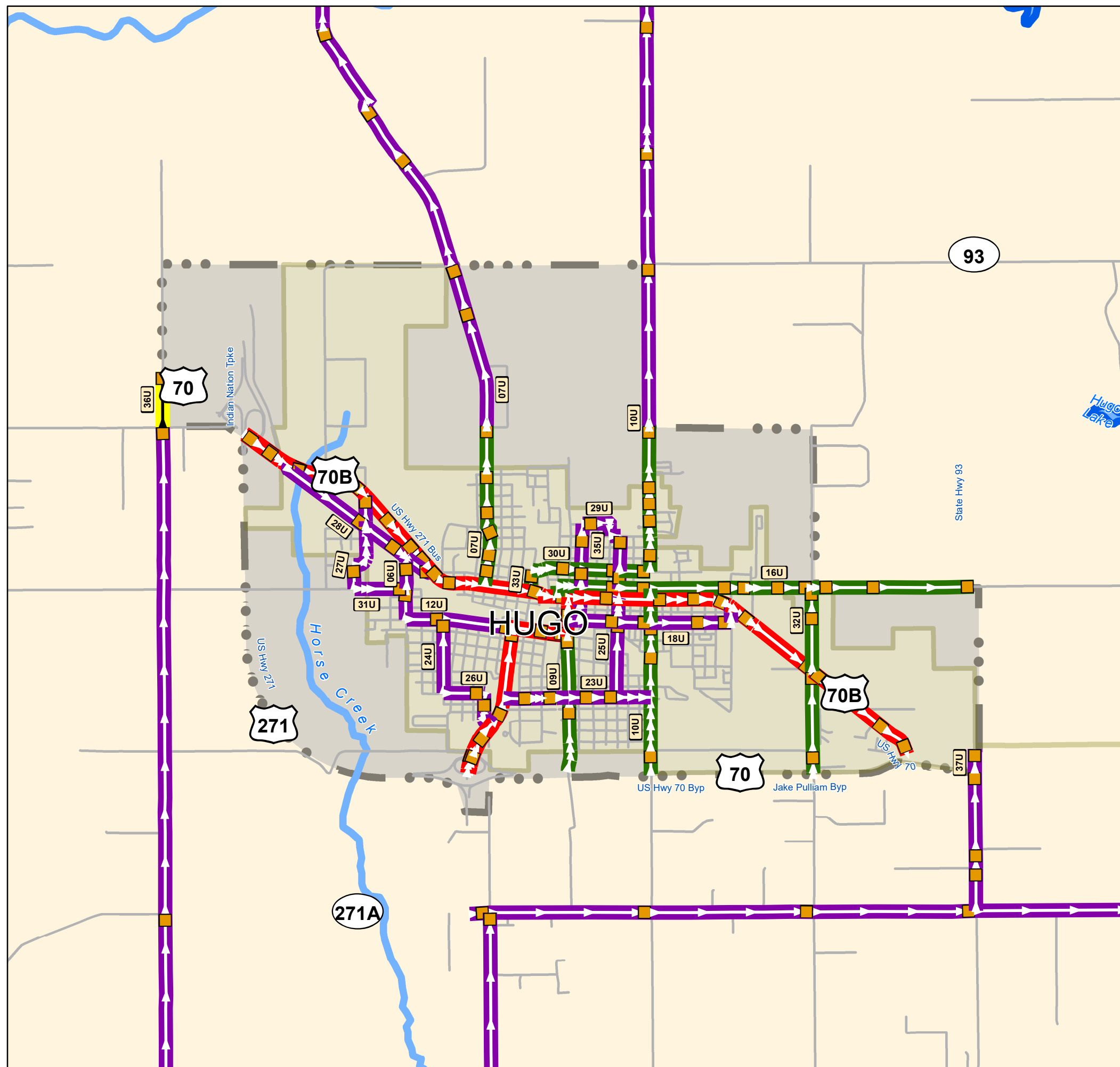
- County Boundary
- Urban Area Boundary
- Municipal Boundary
- Inventory Direction Arrow  
(background color represent functional class)
- Proposed FC Route  
(color of dots represent functional class)
- 12U NLF ID UFC
- 1234C RFC NLF ID

All roads along urban area boundary are considered to be inside urban area unless noted otherwise on map.

## HUGO

### Urban Area Boundary\* and Functional Classification

\*Based on 2010 Adj. Census Boundary



PREPARED BY:  
 TRANSPORTATION CABINET OFFICE  
 OF INFORMATION TECHNOLOGY  
 GEOSPATIAL DATA MANAGEMENT

GIS Drawing Date: 4/22/2022



# McCurtain County

## URBAN AREA

**FHWA APPROVED:**  
 Date: February 06, 2013  
 By: Elizabeth Romero  
 Division Administrator, FHWA

**CITY APPROVED:**  
 Date: January 07, 2013  
 By: Tina Fosbee-Thomas  
 Mayor, City of Idabel

FC Revision Date: N/A

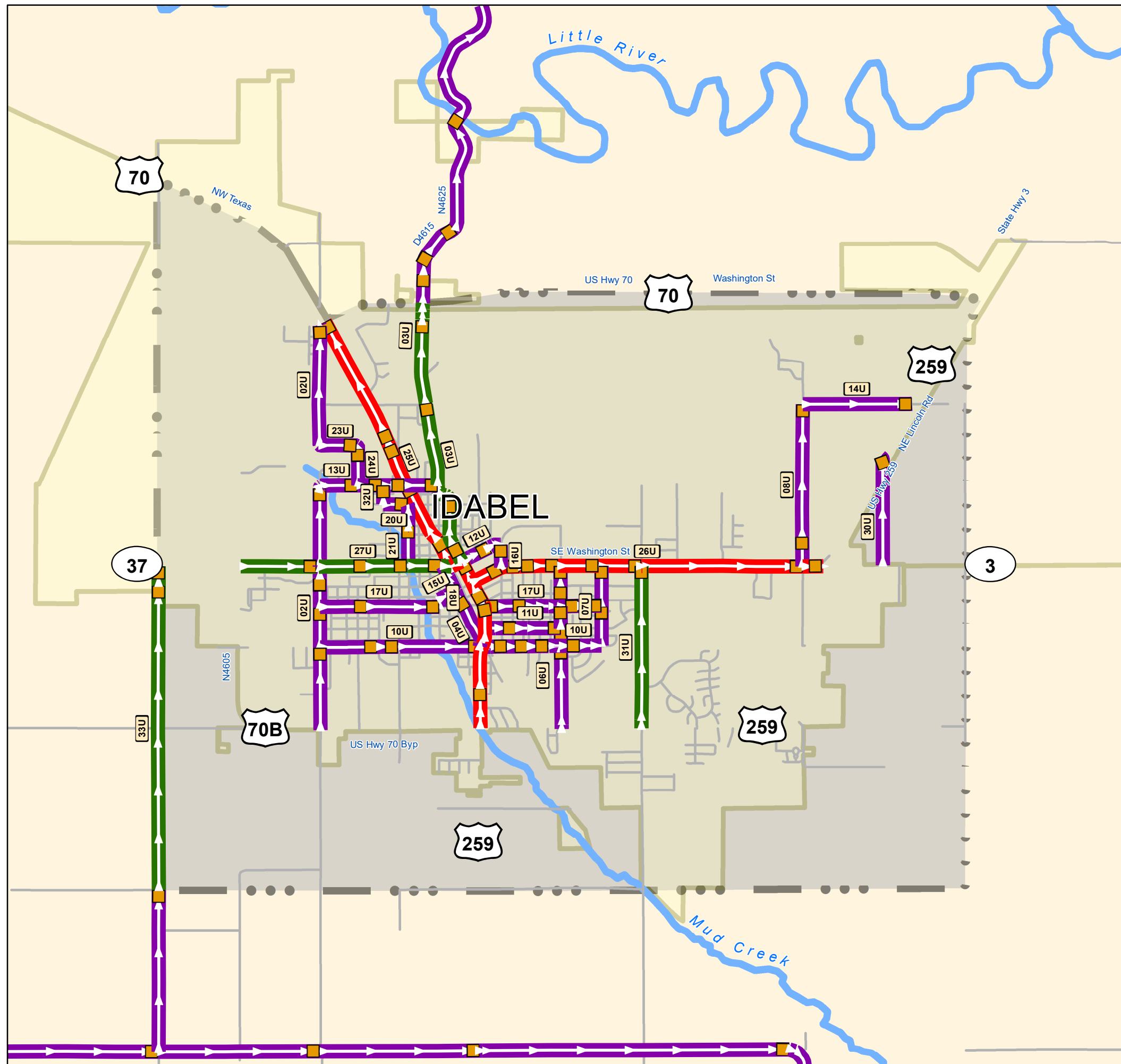
### Functional Classification

- Interstate
- Other Freeway & Expressway
- Other Principal Arterial
- Minor Arterial
- Major Collector
- Minor Collector
- Local

- County Boundary
- Urban Area Boundary
- Municipal Boundary
- Inventory Direction Arrow  
(background color represent functional class)
- Proposed FC Route  
(color of dots represent functional class)

- 12U NLF ID UFC
- 1234C RFC NLF ID

*All roads along urban area boundary are considered to be inside urban area unless noted otherwise on map.*



## IDABEL

### Urban Area Boundary\* and Functional Classification

\*Based on 2010 Adj. Census Boundary



PREPARED BY:  
 TRANSPORTATION CABINET OFFICE  
 OF INFORMATION TECHNOLOGY,  
 GEOSPATIAL DATA MANAGEMENT

GIS Drawing Date: 4/22/2022





MEDICINE PARK

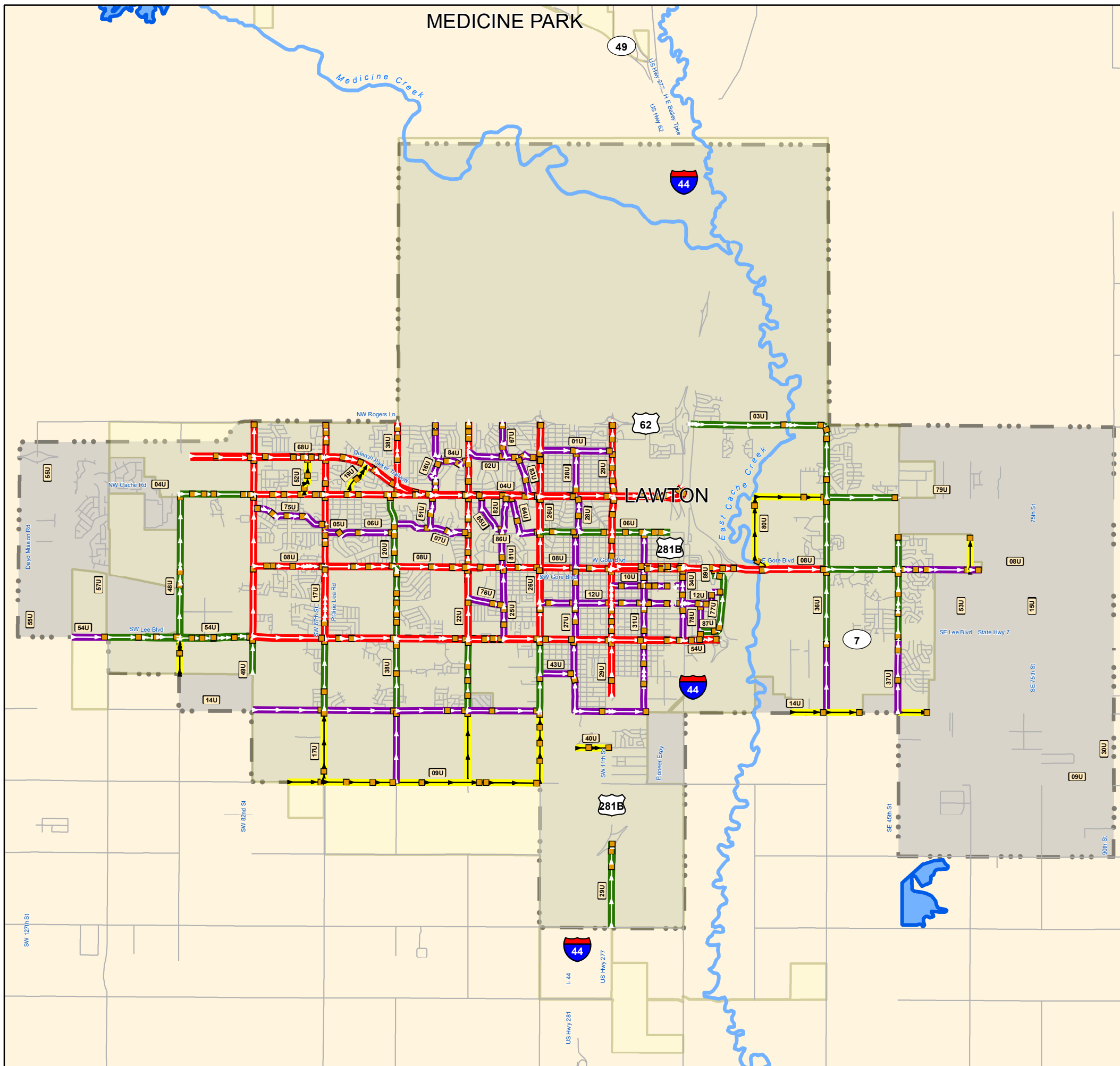
# Comanche County

## URBAN AREA

FHWA APPROVED:  
Date: July 12, 2013  
By: Elizabeth Romero  
Division Administrator, FHWA

CITY APPROVED:  
Date: June 28, 2013  
By: Fred Fitch  
Mayor, City of Lawton

FC Revision Date: N/A



### Functional Classification

- Interstate
- Other Freeway & Expressway
- Other Principal Arterial
- Minor Arterial
- Major Collector
- Minor Collector
- Local

- County Boundary
- Urban Area Boundary
- Municipal Boundary
- Inventory Direction Arrow  
(background color represent functional class)
- Proposed FC Route  
(color of dots represent functional class)
- 12U NLF ID UFC
- 1234C RFC NLF ID

All roads along urban area boundary are considered to be inside urban area unless noted otherwise on map.

## LAWTON

### Urban Area Boundary\* and Functional Classification

\*Based on 2010 Adj. Census Boundary



PREPARED BY:  
TRANSPORTATION CABINET OFFICE  
OF INFORMATION TECHNOLOGY  
GEOSPATIAL DATA MANAGEMENT

GIS Drawing Date: 4/22/2022



# Pittsburg County

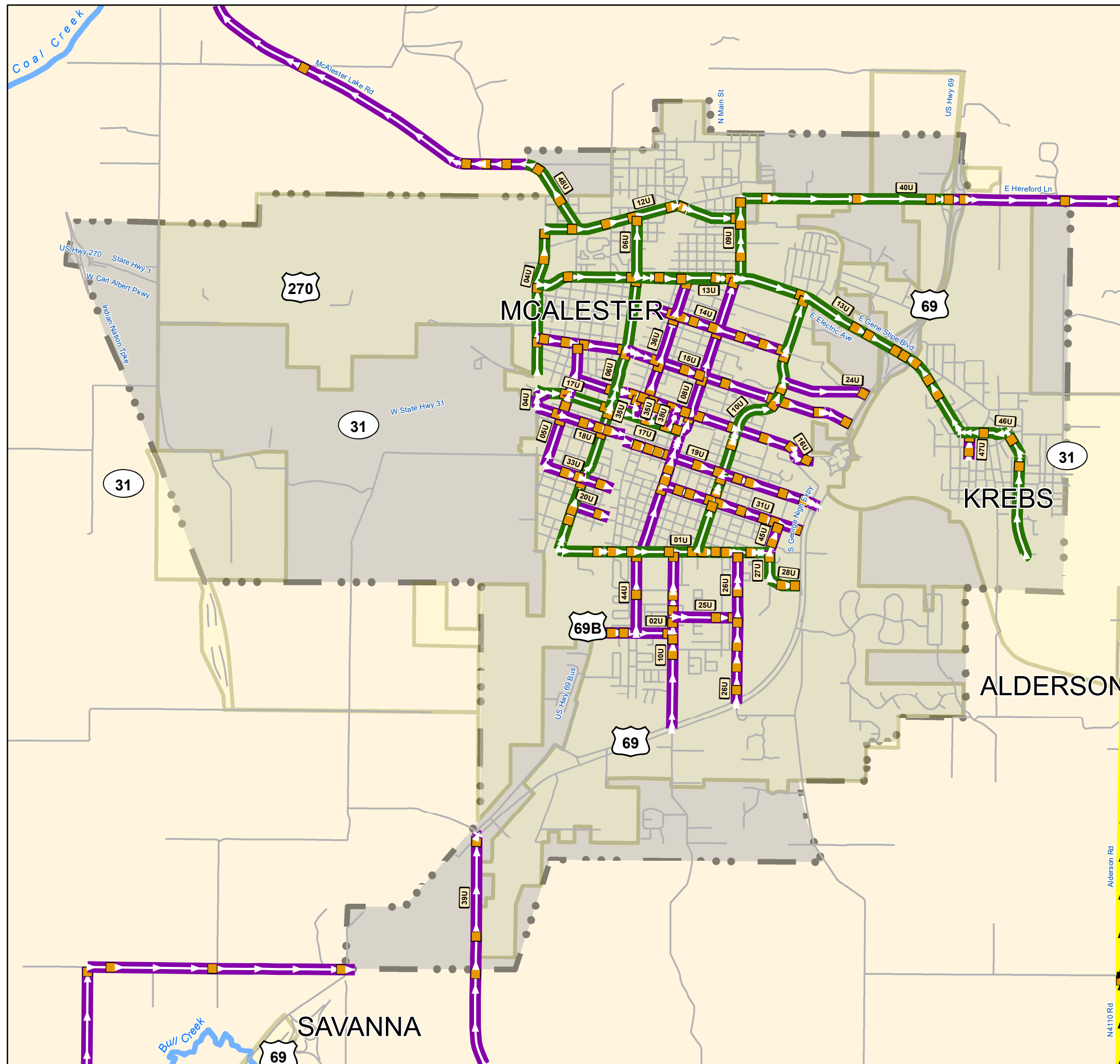
## URBAN AREA

**FHWA APPROVED:**  
 Date: January 18, 2013  
 By: Elizabeth Romero  
 Division Administrator, FHWA

**CITY APPROVED:**  
 Date: December 11, 2012  
 By: Steve Harrison  
 Mayor, City of McAlester

**CITY APPROVED:**  
 Date: November 06, 2012  
 By: Bobby Watkins  
 Mayor, City of Krebs

FC Revision Date: N/A



### Functional Classification

- Interstate
- Other Freeway & Expressway
- Other Principal Arterial
- Minor Arterial
- Major Collector
- Minor Collector
- Local

- County Boundary
- Urban Area Boundary
- Municipal Boundary
- Inventory Direction Arrow  
*(background color represent functional class)*
- Proposed FC Route  
*(color of dots represent functional class)*
- 12U NLF ID UFC
- 1234C RFC NLF ID

All roads along urban area boundary are considered to be inside urban area unless noted otherwise on map.

## McALESTER - KREBS

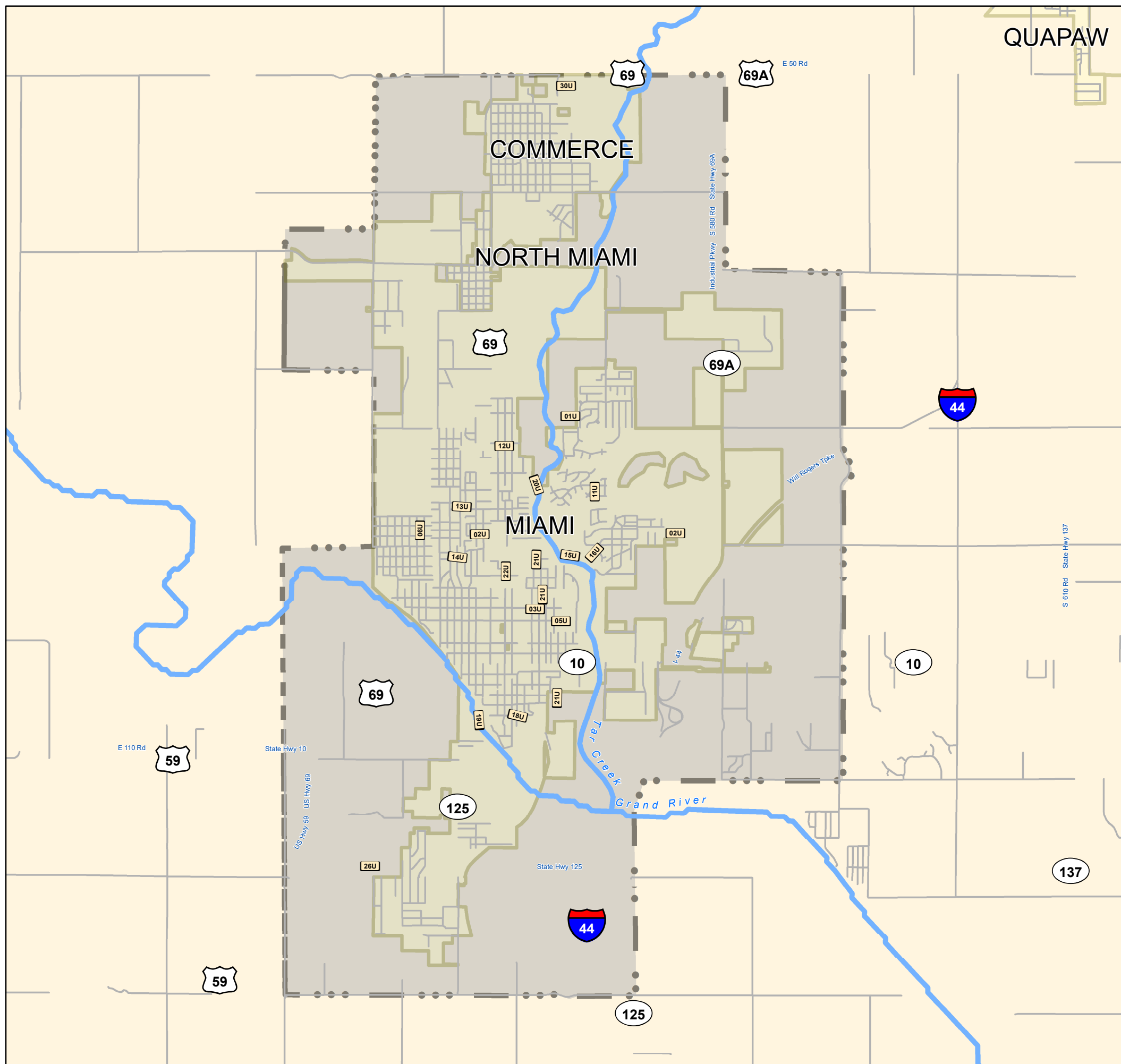
### Urban Area Boundary\* and Functional Classification

\*Based on 2010 Adj. Census Boundary



PREPARED BY:  
 TRANSPORTATION CABINET OFFICE  
 OF INFORMATION TECHNOLOGY  
 GEOSPATIAL DATA MANAGEMENT

GIS Drawing Date: 4/22/2022



# Ottawa County

## URBAN AREA

**FHWA APPROVED:**  
Date: May 07, 2013  
By: Elizabeth Romero  
Division Administrator, FHWA








**CITY APPROVED:**  
Date: April 16, 2013  
By: Kent Ketcher  
Mayor, City of Miami




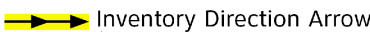
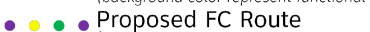


**CITY APPROVED:**  
Date: March 06, 2013  
By: Julian Coombes  
Mayor, City of N. Miami

**CITY APPROVED:**  
Date: March 14, 2013  
By: Michael Hart  
Mayor, City of Commerce

FC Revision Date: N/A

### Functional Classification

-  Interstate
-  Other Freeway & Expressway
-  Other Principal Arterial
-  Minor Arterial
-  Major Collector
-  Minor Collector
-  Local

-  County Boundary
-  Urban Area Boundary
-  Municipal Boundary
-  Inventory Direction Arrow  
(background color represent functional class)
-  Proposed FC Route  
(color of dots represent functional class)
-  12U NLF ID UFC
-  1234C RFC NLF ID

All roads along urban area boundary are considered to be inside urban area unless noted otherwise on map.

## MIAMI - N. MIAMI - COMMERCE

### Urban Area Boundary\* and Functional Classification

\*Based on 2010 Adj. Census Boundary



PREPARED BY:  
TRANSPORTATION CABINET OFFICE  
OF INFORMATION TECHNOLOGY,  
GEOSPATIAL DATA MANAGEMENT

GIS Drawing Date: 4/22/2022



# Sequoyah County

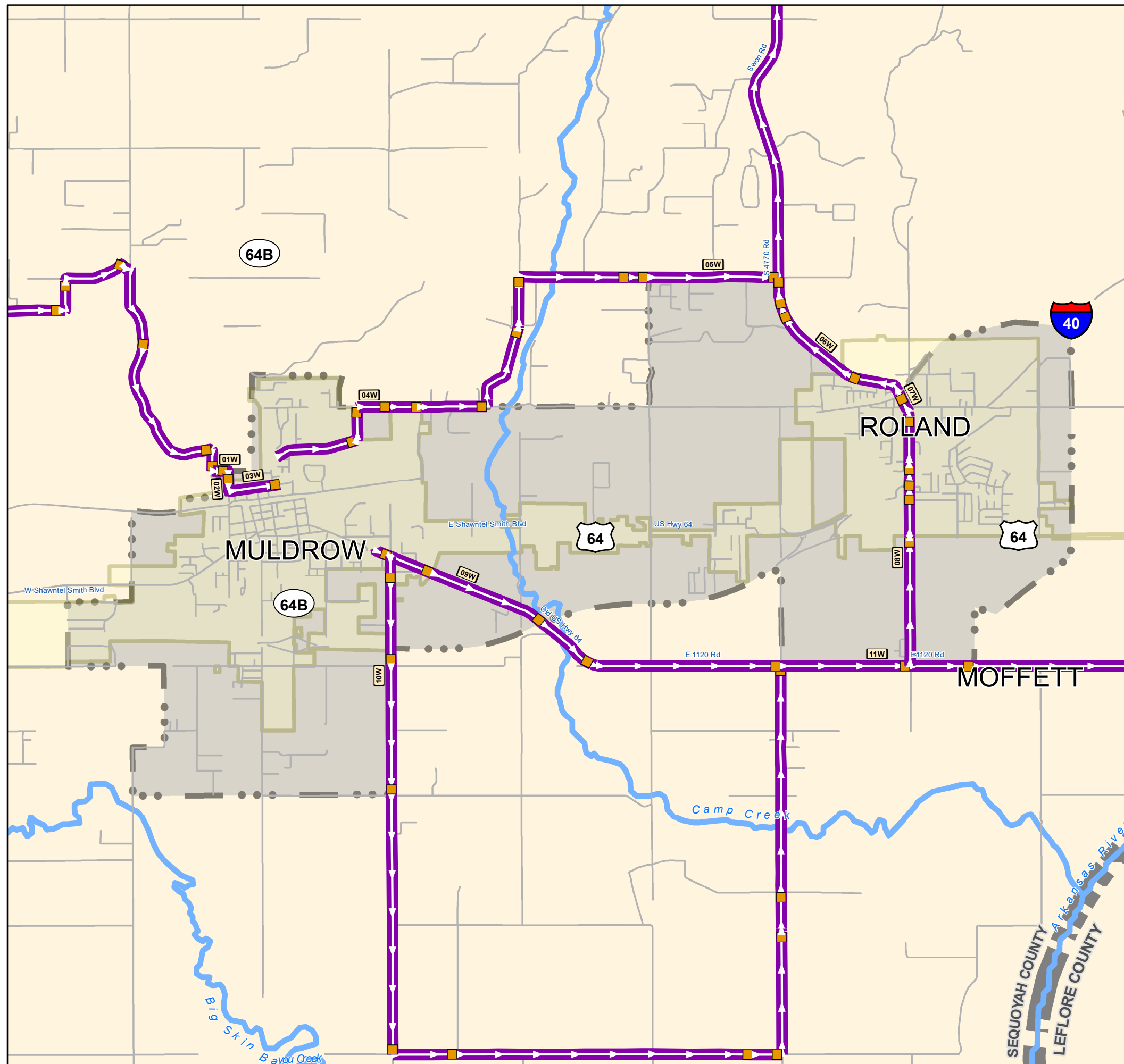
## URBAN AREA

**FHWA APPROVED:**  
Date: May 09, 2013  
By: Elizabeth Romero  
Division Administrator, FHWA

**CITY APPROVED:**  
Date: April 22, 2013  
By: Catherine Jones  
Mayor, City of Muldrow

**CITY APPROVED:**  
Date: April 24, 2013  
By: Monty Lenington  
Mayor, City of Roland

FC Revision Date: N/A



### Functional Classification

- Interstate
- Other Freeway & Expressway
- Other Principal Arterial
- Minor Arterial
- Major Collector
- Minor Collector
- Local

- County Boundary
- Urban Area Boundary
- Municipal Boundary
- Inventory Direction Arrow  
(background color represent functional class)
- Proposed FC Route  
(color of dots represent functional class)
- 12U NLF ID UFC
- 1234C RFC NLF ID

All roads along urban area boundary are considered to be inside urban area unless noted otherwise on map.

## MULDROW - ROLAND

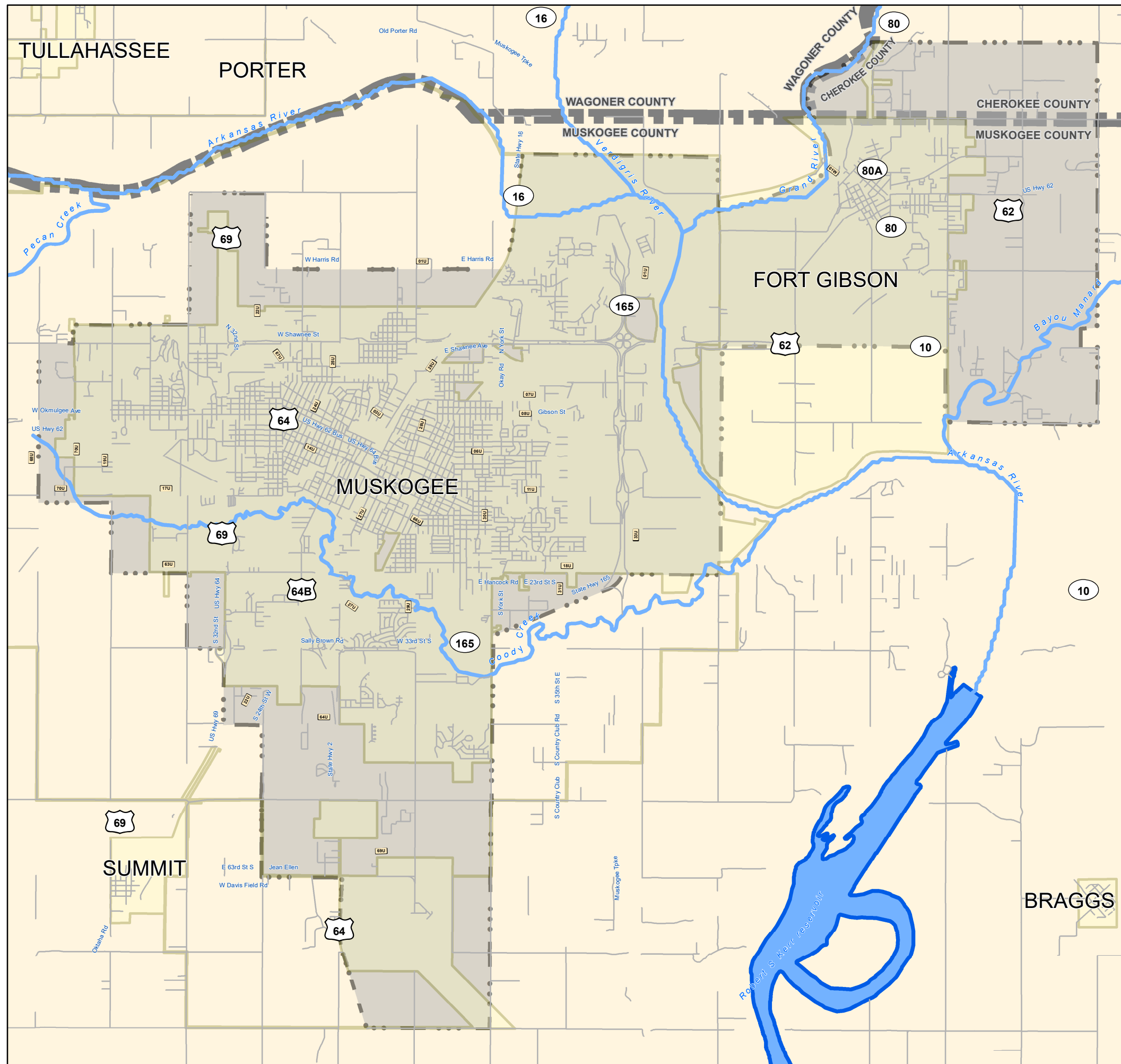
### Urban Area Boundary\* and Functional Classification

\*Based on 2010 Adj. Census Boundary



PREPARED BY:  
TRANSPORTATION CABINET OFFICE  
OF INFORMATION TECHNOLOGY,  
GEOSPATIAL DATA MANAGEMENT

GIS Drawing Date: 4/22/2022



# Cherokee, Muskogee & Wagoner Counties

**URBAN AREA**

**FHWA APPROVED:**  
 Date: January 11, 2013  
 By: Elizabeth Romero  
 Division Administrator, FHWA

**CITY APPROVED:**  
 Date: January 11, 2013  
 By: Robert Coburn  
 Mayor, City of Muskogee

**CITY APPROVED:**  
 Date: January 11, 2013  
 By: Steven Hill  
 Mayor, City of Ft. Gibson

**FC Revision Date:** N/A

### Functional Classification

- Interstate
- Other Freeway & Expressway
- Other Principal Arterial
- Minor Arterial
- Major Collector
- Minor Collector
- Local

- County Boundary
- Urban Area Boundary
- Municipal Boundary
- Inventory Direction Arrow  
*(background color represent functional class)*
- Proposed FC Route  
*(color of dots represent functional class)*
- 12U NLF ID UFC
- 1234C RFC NLF ID

*All roads along urban area boundary are considered to be inside urban area unless noted otherwise on map.*

## MUSKOGEE - Ft. GIBSON

**Urban Area Boundary\* and Functional Classification**

\*Based on 2010 Adj. Census Boundary



PREPARED BY:  
 TRANSPORTATION CABINET OFFICE  
 OF INFORMATION TECHNOLOGY  
 GEOSPATIAL DATA MANAGEMENT



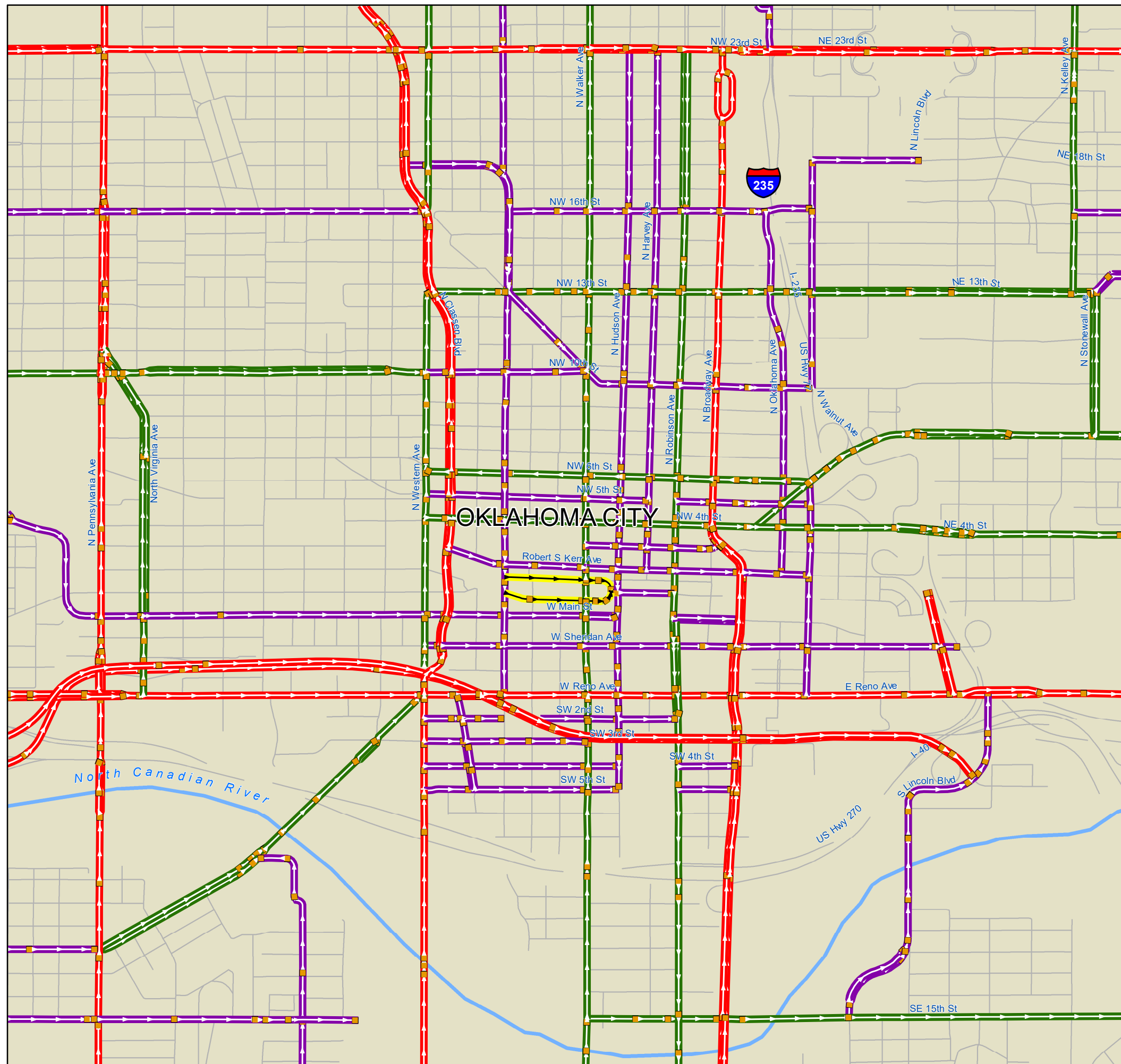
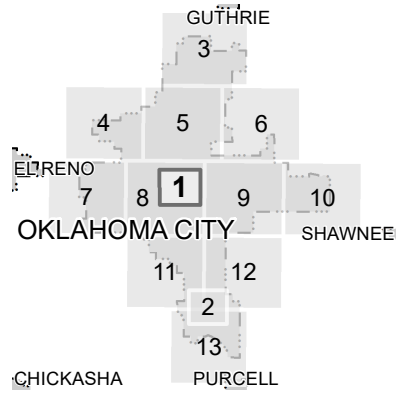
# Oklahoma County

## URBAN AREA

FHWA APPROVED:  
Date: May 10, 2013  
By: Elizabeth Romero  
Division Administrator, FHWA

CITY APPROVED:  
Date: May 30, 2013  
By: John G. Johnson  
Executive Director, ACOG

FC Revision Date: N/A



### Functional Classification

- Interstate
- Other Freeway & Expressway
- Other Principal Arterial
- Minor Arterial
- Major Collector
- Minor Collector
- Local

- County Boundary
- Urban Area Boundary
- Municipal Boundary
- Inventory Direction Arrow  
(background color represent functional class)
- Proposed FC Route  
(color of dots represent functional class)

- 12U NLF ID UFC
- 1234C RFC NLF ID

All roads along urban area boundary are considered to be inside urban area unless noted otherwise on map.



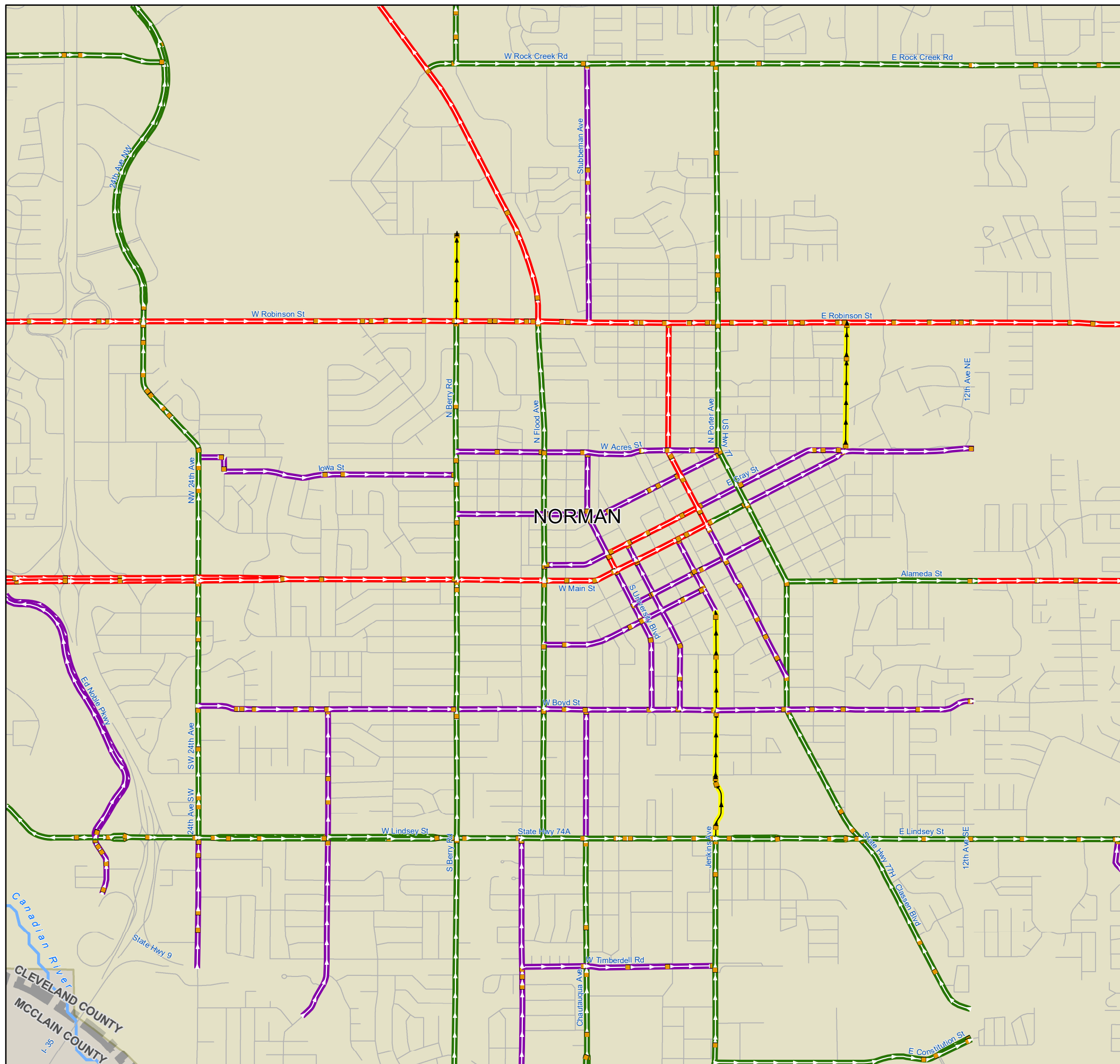
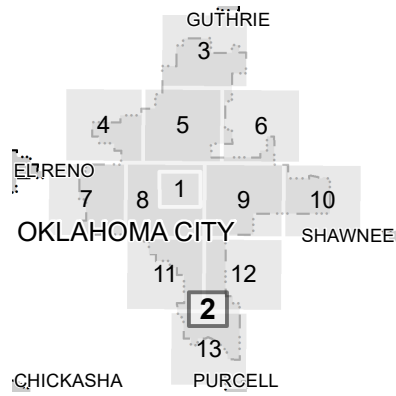
PREPARED BY:  
TRANSPORTATION CABINET OFFICE  
OF INFORMATION TECHNOLOGY  
GEOSPATIAL DATA MANAGEMENT

GIS Drawing Date: 4/22/2022

## OKLAHOMA CITY (Downtown OKC) - Sheet 1 of 13

### Urban Area Boundary\* and Functional Classification

\*Based on 2010 Adj. Census Boundary



# Cleveland & McClain Counties

## URBAN AREA

FHWA APPROVED:  
 Date: May 10, 2013  
 By: Elizabeth Romero  
 Division Administrator, FHWA

CITY APPROVED:  
 Date: May 30, 2013  
 By: John G. Johnson  
 Executive Director, ACOG

FC Revision Date: N/A

### Functional Classification

- Interstate
- Other Freeway & Expressway
- Other Principal Arterial
- Minor Arterial
- Major Collector
- Minor Collector
- Local

- County Boundary
- Urban Area Boundary
- Municipal Boundary
- Inventory Direction Arrow  
*(background color represent functional class)*
- Proposed FC Route  
*(color of dots represent functional class)*

- NLF ID UFC
- RFC NLF ID

All roads along urban area boundary are considered to be inside urban area unless noted otherwise on map.

# OKLAHOMA CITY (Downtown Norman) - Sheet 2 of 13

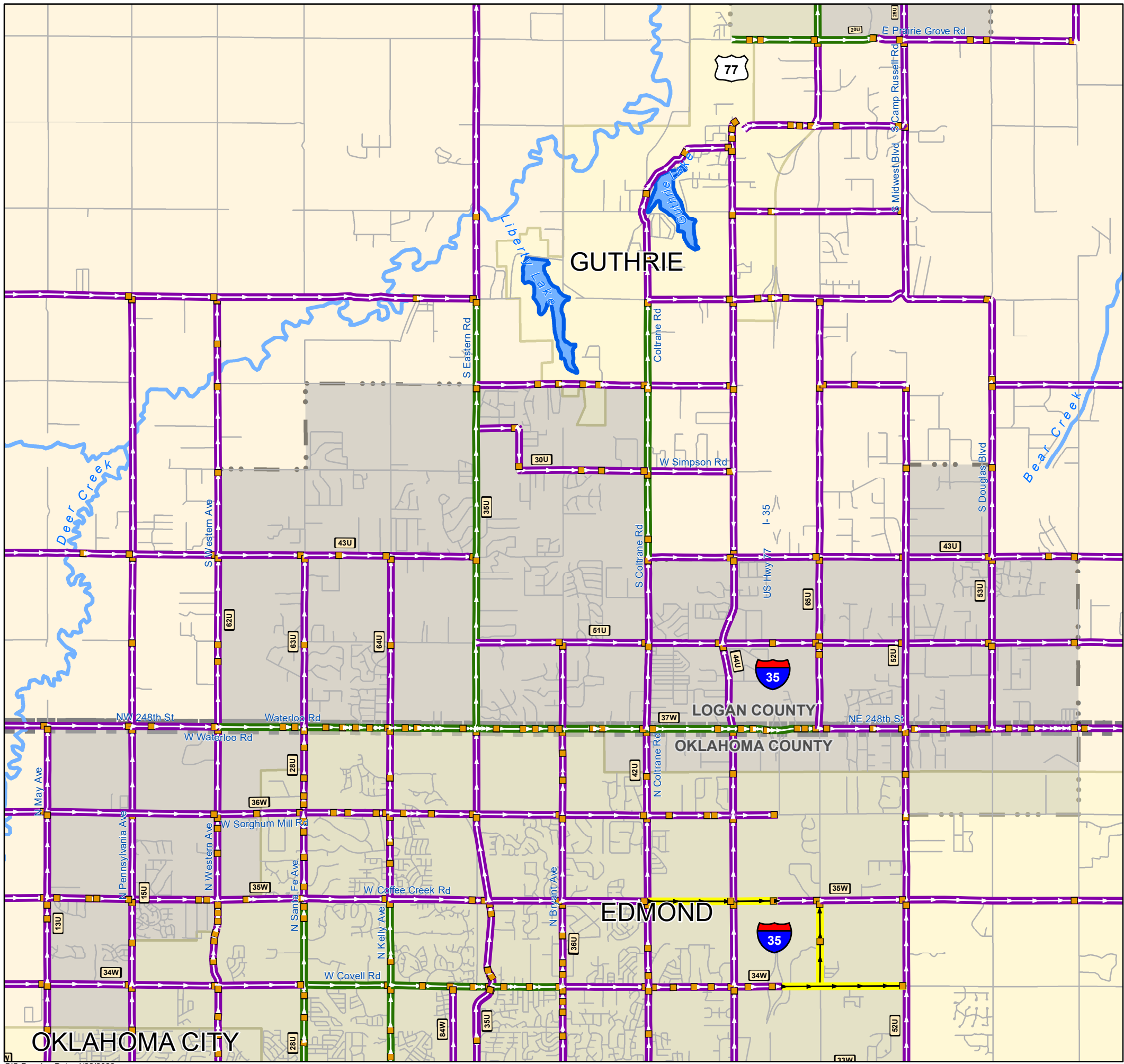
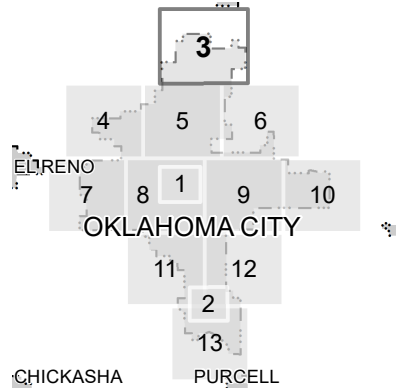
## Urban Area Boundary\* and Functional Classification

\*Based on 2010 Adj. Census Boundary



PREPARED BY:  
 TRANSPORTATION CABINET OFFICE  
 OF INFORMATION TECHNOLOGY  
 GEOSPATIAL DATA MANAGEMENT

GIS Drawing Date: 4/22/2022



# Logan & Oklahoma Counties

**URBAN AREA**

**FHWA APPROVED:**  
 Date: May 10, 2013  
 By: Elizabeth Romero  
 Division Administrator, FHWA

**CITY APPROVED:**  
 Date: May 30, 2013  
 By: John G. Johnson  
 Executive Director, ACOG

FC Revision Date: N/A

**Functional Classification**

- Interstate
- Other Freeway & Expressway
- Other Principal Arterial
- Minor Arterial
- Major Collector
- Minor Collector
- Local

---

County Boundary

Urban Area Boundary

Municipal Boundary

Inventory Direction Arrow  
*(background color represent functional class)*

Proposed FC Route  
*(color of dots represent functional class)*

12U NLF ID UFC

1234C RFC NLF ID

All roads along urban area boundary are considered to be inside urban area unless noted otherwise on map.

## OKLAHOMA CITY (North) - Sheet 3 of 13

### Urban Area Boundary\* and Functional Classification

\*Based on 2010 Adj. Census Boundary



PREPARED BY:  
 TRANSPORTATION CABINET OFFICE  
 OF INFORMATION TECHNOLOGY,  
 GEOSPATIAL DATA MANAGEMENT





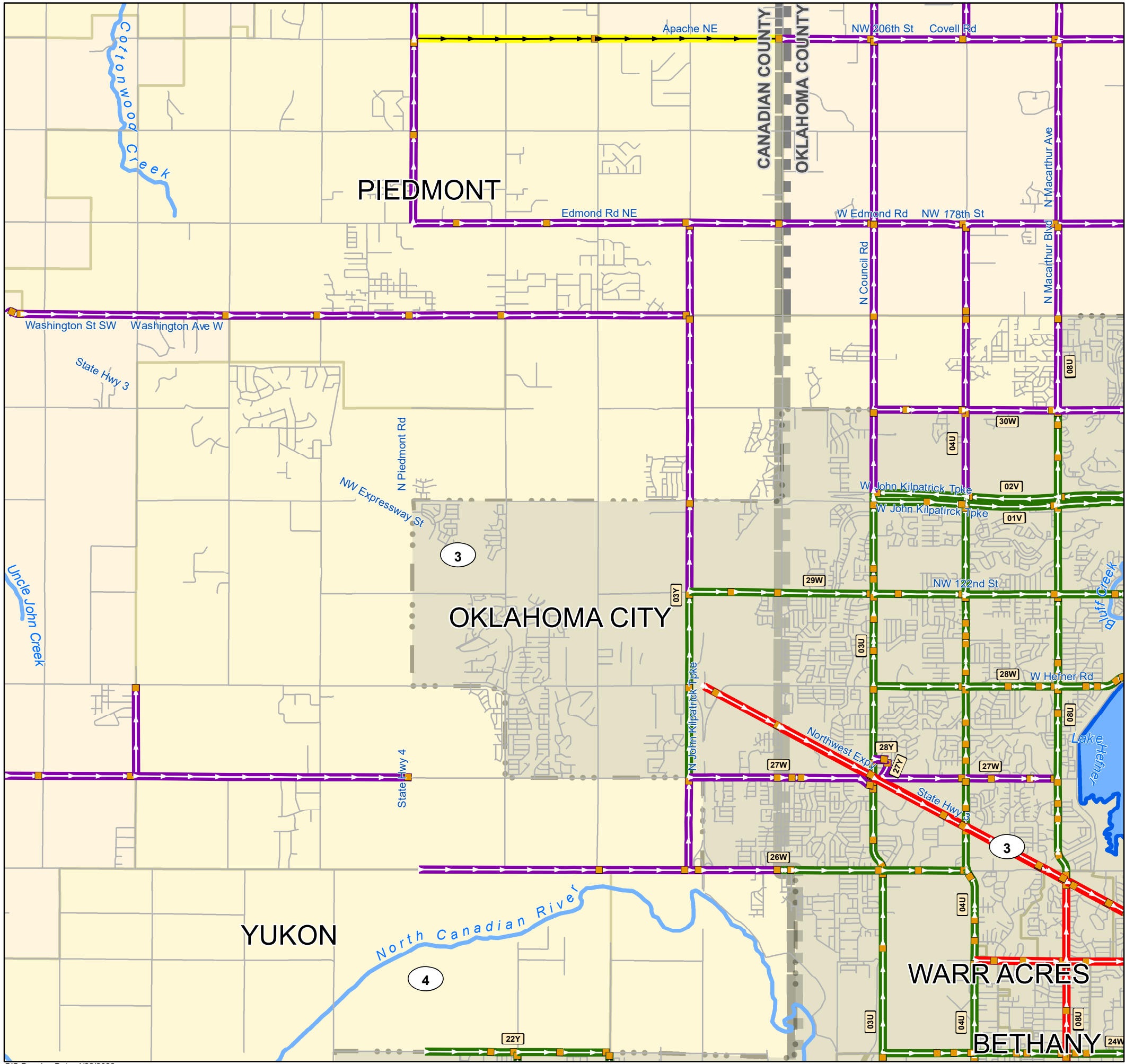
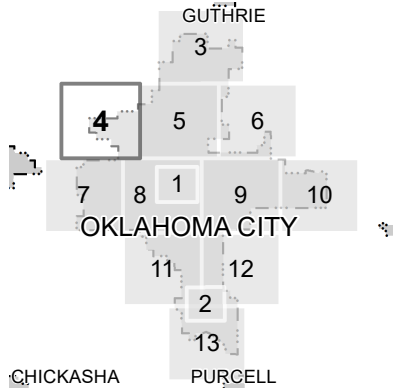
# Canadian & Oklahoma Counties

**URBAN AREA**

**FHWA APPROVED:**  
 Date: May 10, 2013  
 By: Elizabeth Romero  
 Division Administrator, FHWA

**CITY APPROVED:**  
 Date: May 30, 2013  
 By: John G. Johnson  
 Executive Director, ACOG

FC Revision Date: N/A



**Functional Classification**

	Interstate
	Other Freeway & Expressway
	Other Principal Arterial
	Minor Arterial
	Major Collector
	Minor Collector
	Local

	County Boundary
	Urban Area Boundary
	Municipal Boundary
	Inventory Direction Arrow <i>(background color represent functional class)</i>
	Proposed FC Route <i>(color of dots represent functional class)</i>
	NLF ID UFC
	RFC NLF ID

All roads along urban area boundary are considered to be inside urban area unless noted otherwise on map.

## OKLAHOMA CITY (Northwest) - Sheet 4 of 13

### Urban Area Boundary\* and Functional Classification

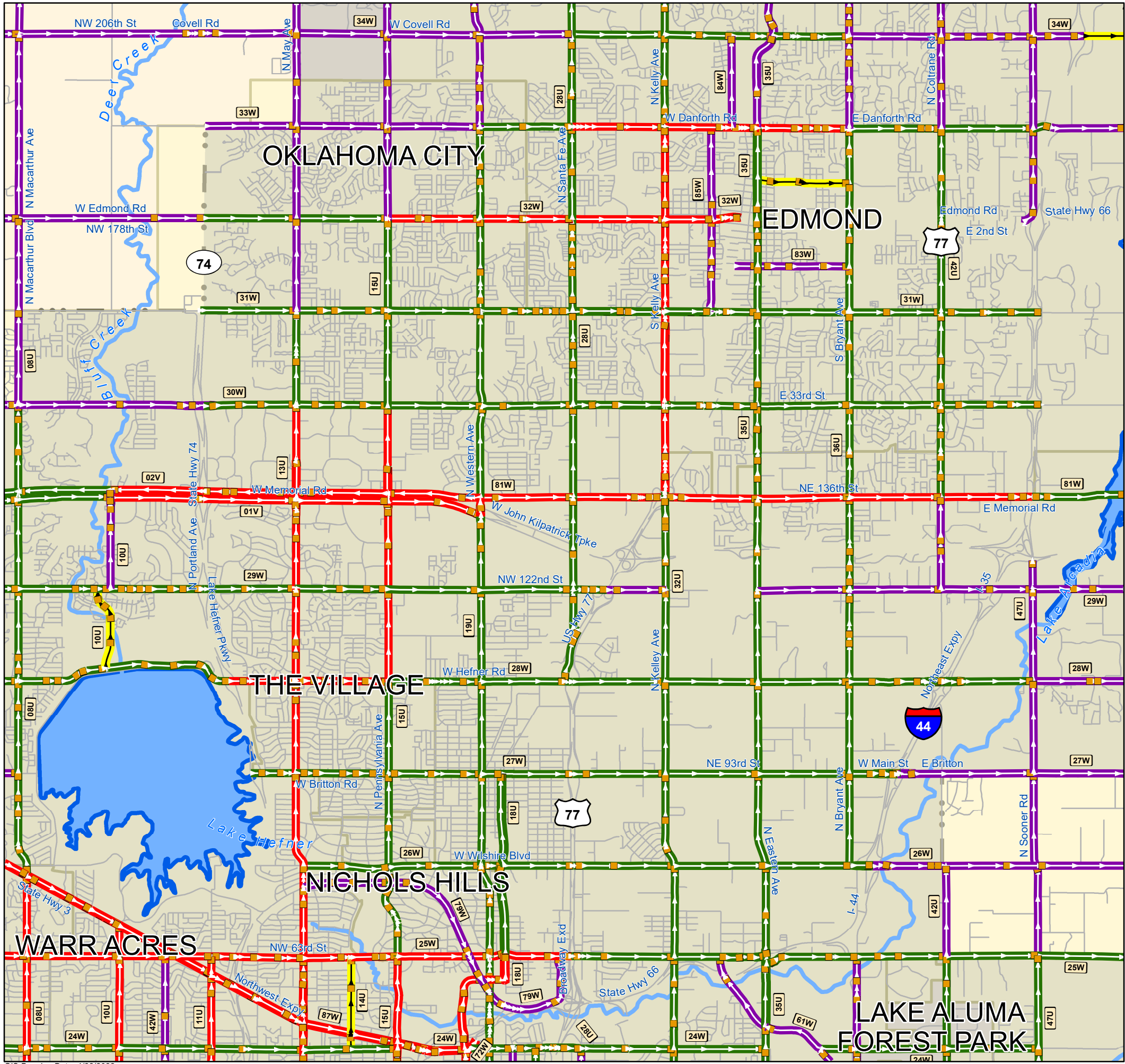
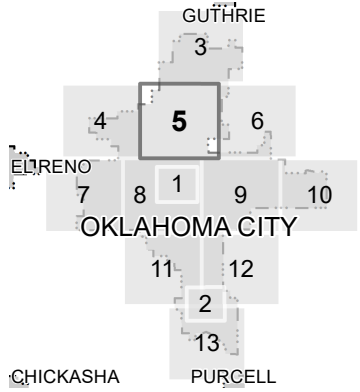
\*Based on 2010 Adj. Census Boundary



PREPARED BY:  
 TRANSPORTATION CABINET OFFICE  
 OF INFORMATION TECHNOLOGY  
 GEOSPATIAL DATA MANAGEMENT



# Oklahoma County



**URBAN AREA**

**FHWA APPROVED:**  
 Date: May 10, 2013  
 By: Elizabeth Romero  
 Division Administrator, FHWA

**CITY APPROVED:**  
 Date: May 30, 2013  
 By: John G. Johnson  
 Executive Director, ACOG

FC Revision Date: N/A

**Functional Classification**

- Interstate
- Other Freeway & Expressway
- Other Principal Arterial
- Minor Arterial
- Major Collector
- Minor Collector
- Local

--- County Boundary  
 Urban Area Boundary  
 --- Municipal Boundary

Inventory Direction Arrow  
(background color represent functional class)

Proposed FC Route  
(color of dots represent functional class)

12U NLF ID UFC  
 1234C RFC NLF ID

All roads along urban area boundary are considered to be inside urban area unless noted otherwise on map.

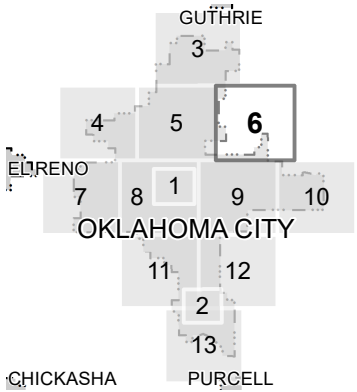
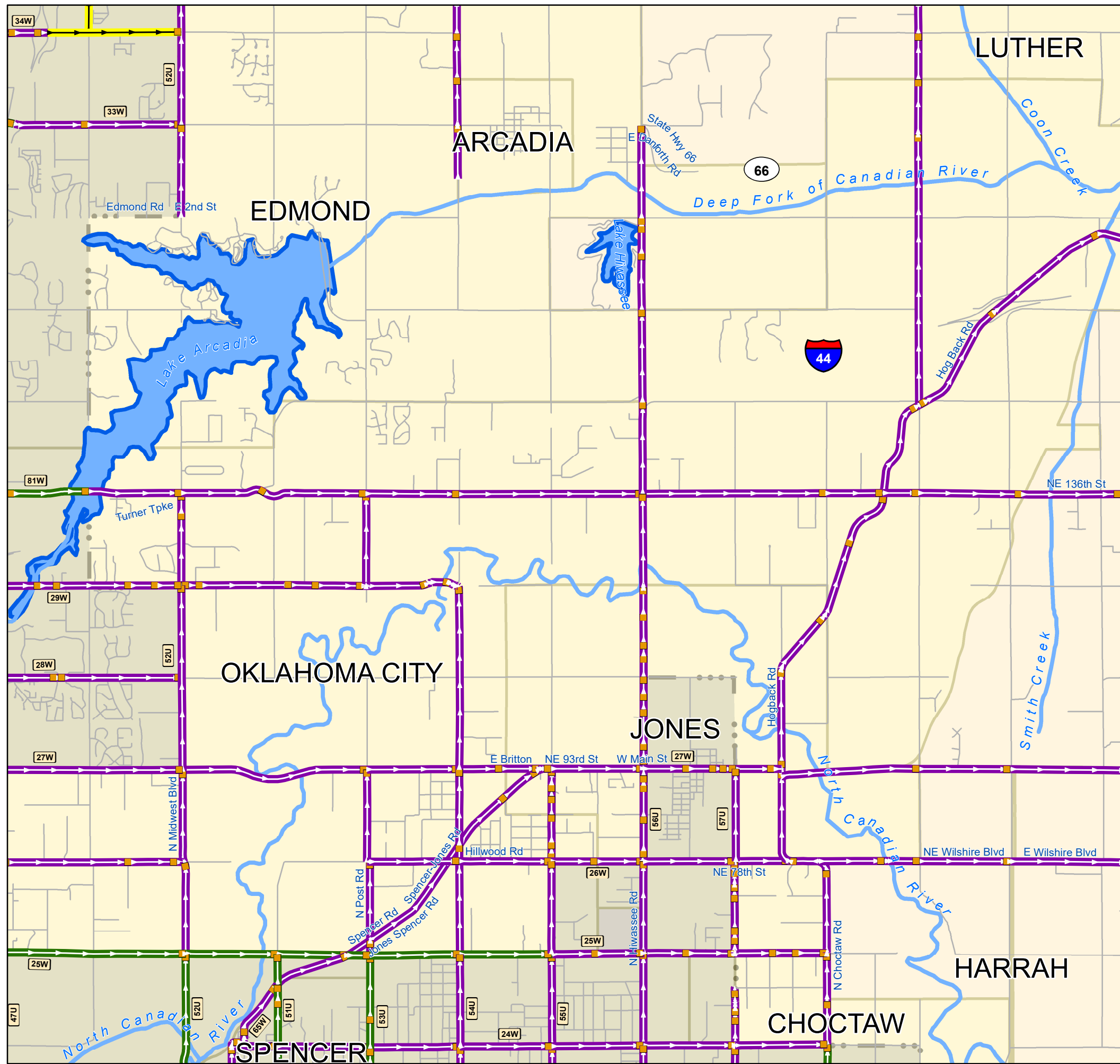
## OKLAHOMA CITY (North Central) - Sheet 5 of 13

### Urban Area Boundary\* and Functional Classification

\*Based on 2010 Adj. Census Boundary



PREPARED BY:  
TRANSPORTATION CABINET OFFICE  
OF INFORMATION TECHNOLOGY  
GEOSPATIAL DATA MANAGEMENT



# Oklahoma County

**URBAN AREA**

**FHWA APPROVED:**  
 Date: May 10, 2013  
 By: Elizabeth Romero  
 Division Administrator, FHWA

**CITY APPROVED:**  
 Date: May 30, 2013  
 By: John G. Johnson  
 Executive Director, ACOG

FC Revision Date: N/A

Functional Classification	
	Interstate
	Other Freeway & Expressway
	Other Principal Arterial
	Minor Arterial
	Major Collector
	Minor Collector
	Local
	County Boundary
	Urban Area Boundary
	Municipal Boundary
	Inventory Direction Arrow <i>(background color represent functional class)</i>
	Proposed FC Route <i>(color of dots represent functional class)</i>
	NLF ID UFC
	RFC NLF ID

All roads along urban area boundary are considered to be inside urban area unless noted otherwise on map.

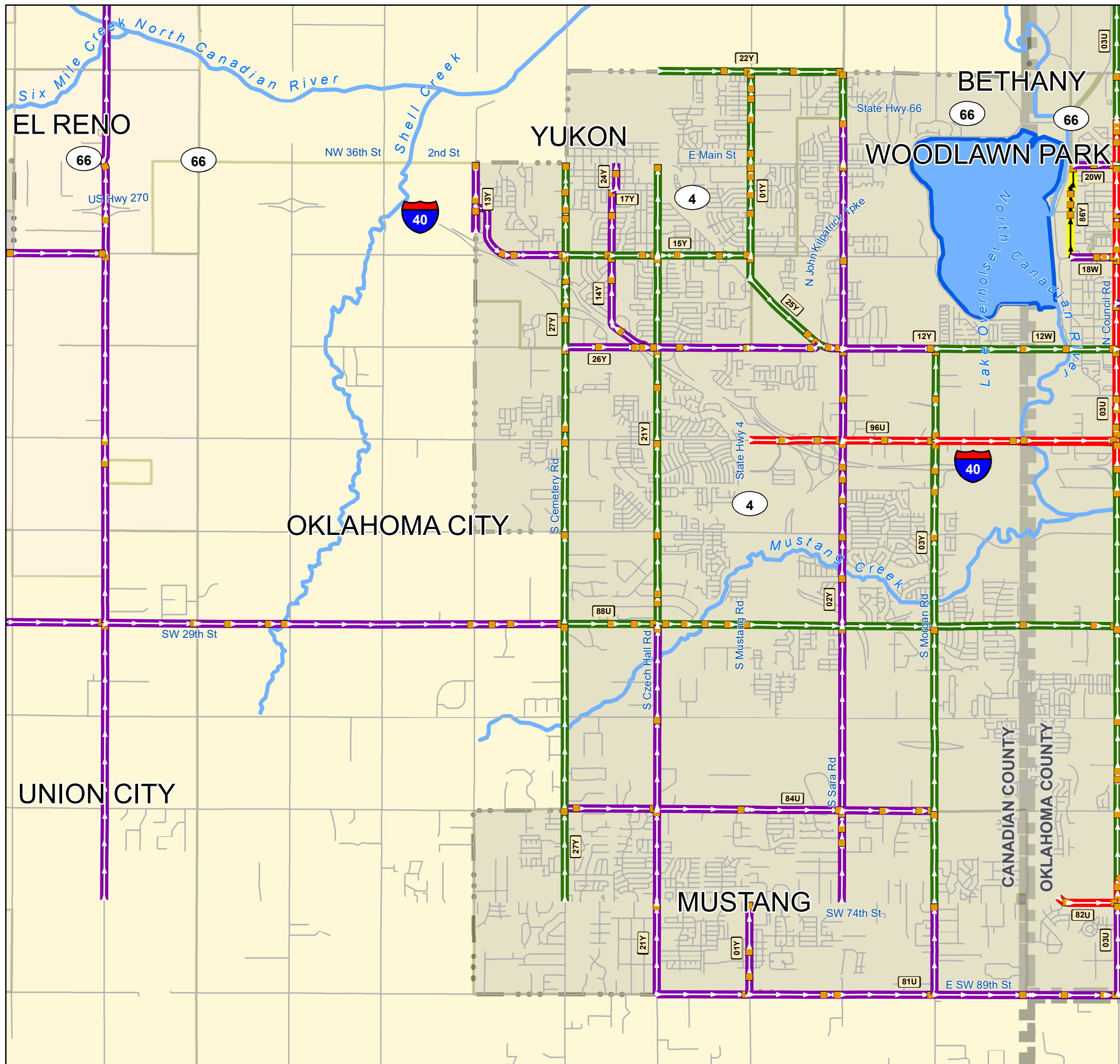
# OKLAHOMA CITY (Northeast) - Sheet 6 of 13

## Urban Area Boundary\* and Functional Classification

\*Based on 2010 Adj. Census Boundary



PREPARED BY:  
 TRANSPORTATION CABINET OFFICE  
 OF INFORMATION TECHNOLOGY,  
 GEOSPATIAL DATA MANAGEMENT



# Canadian, Cleveland & Oklahoma Counties

## URBAN AREA

FHWA APPROVED:  
 Date: May 10, 2013  
 By: Elizabeth Romero  
 Division Administrator, FHWA

CITY APPROVED:  
 Date: May 30, 2013  
 By: John G. Johnson  
 Executive Director, ACOG

FC Revision Date: N/A

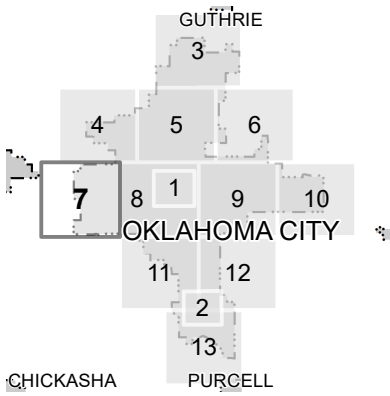
### Functional Classification

- Interstate
- Other Freeway & Expressway
- Other Principal Arterial
- Minor Arterial
- Major Collector
- Minor Collector
- Local

- County Boundary
- Urban Area Boundary
- Municipal Boundary
- Inventory Direction Arrow  
(background color represent functional class)
- Proposed FC Route  
(color of dots represent functional class)

- 12U NLF ID UFC
- 1234C RFC NLF ID

All roads along urban area boundary are considered to be inside urban area unless noted otherwise on map.



PREPARED BY:  
 TRANSPORTATION CABINET OFFICE  
 OF INFORMATION TECHNOLOGY  
 GEOSPATIAL DATA MANAGEMENT

GIS Drawing Date: 4/22/2022

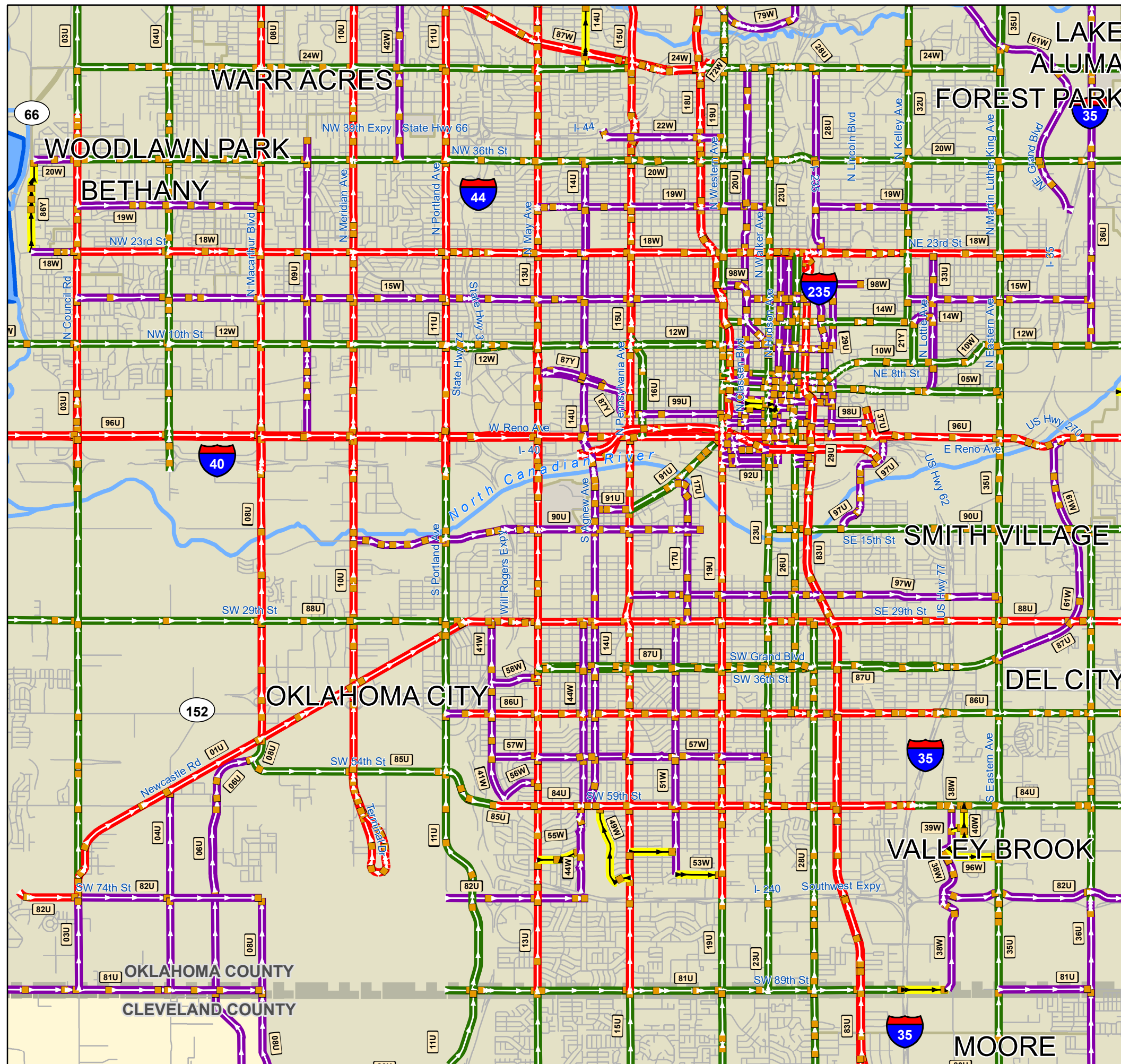
## OKLAHOMA CITY (West) - Sheet 7 of 13

### Urban Area Boundary\* and Functional Classification

\*Based on 2010 Adj. Census Boundary



# Cleveland & Oklahoma Counties

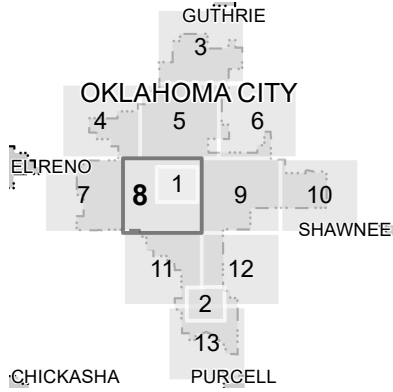


**URBAN AREA**

FHWA APPROVED:  
Date: May 10, 2013  
By: Elizabeth Romero  
Division Administrator, FHWA

CITY APPROVED:  
Date: May 30, 2013  
By: John G. Johnson  
Executive Director, ACOG

FC Revision Date: N/A



**Functional Classification**

- Interstate
- Other Freeway & Expressway
- Other Principal Arterial
- Minor Arterial
- Major Collector
- Minor Collector
- Local

---

County Boundary

Urban Area Boundary

Municipal Boundary

Inventory Direction Arrow  
*(background color represent functional class)*

Proposed FC Route  
*(color of dots represent functional class)*

NLF ID UFC

RFC NLF ID

All roads along urban area boundary are considered to be inside urban area unless noted otherwise on map.

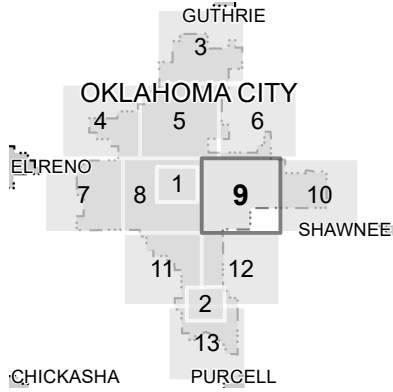
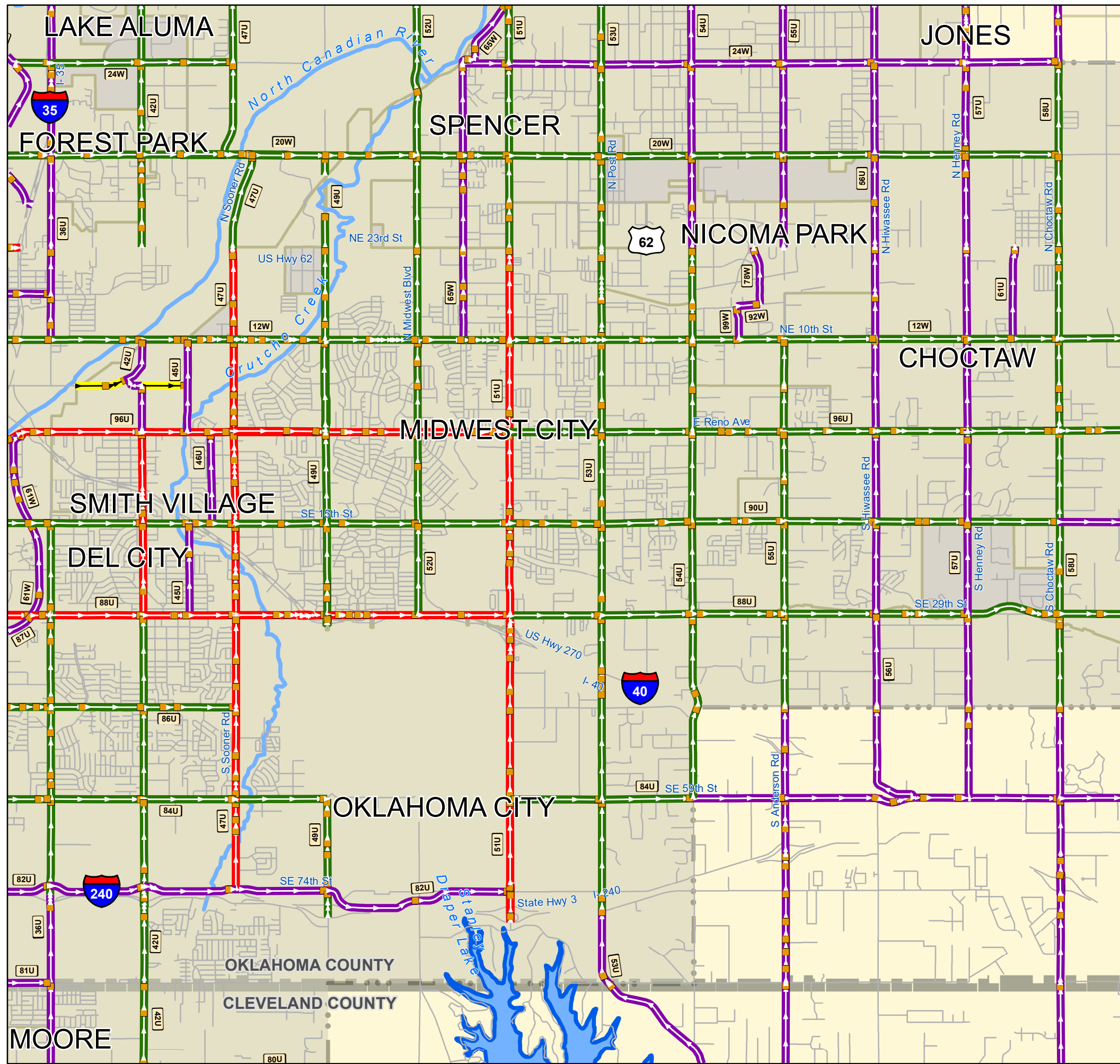
## OKLAHOMA CITY (West Central) - Sheet 8 of 13

### Urban Area Boundary\* and Functional Classification

\*Based on 2010 Adj. Census Boundary



PREPARED BY:  
TRANSPORTATION CABINET OFFICE  
OF INFORMATION TECHNOLOGY  
GEOSPATIAL DATA MANAGEMENT



# Cleveland & Oklahoma Counties

**URBAN AREA**

**FHWA APPROVED:**  
 Date: May 10, 2013  
 By: Elizabeth Romero  
 Division Administrator, FHWA

**CITY APPROVED:**  
 Date: May 30, 2013  
 By: John G. Johnson  
 Executive Director, ACOG

FC Revision Date: N/A

**Functional Classification**

- Interstate
- Other Freeway & Expressway
- Other Principal Arterial
- Minor Arterial
- Major Collector
- Minor Collector
- Local

**Legend**

- County Boundary
- Urban Area Boundary
- Municipal Boundary
- Inventory Direction Arrow  
*(background color represent functional class)*
- Proposed FC Route  
*(color of dots represent functional class)*
- NLF ID UFC
- RFC NLF ID

All roads along urban area boundary are considered to be inside urban area unless noted otherwise on map.

## OKLAHOMA CITY (East Central) - Sheet 9 of 13

### Urban Area Boundary\* and Functional Classification

\*Based on 2010 Adj. Census Boundary



PREPARED BY:  
 TRANSPORTATION CABINET OFFICE  
 OF INFORMATION TECHNOLOGY  
 GEOSPATIAL DATA MANAGEMENT



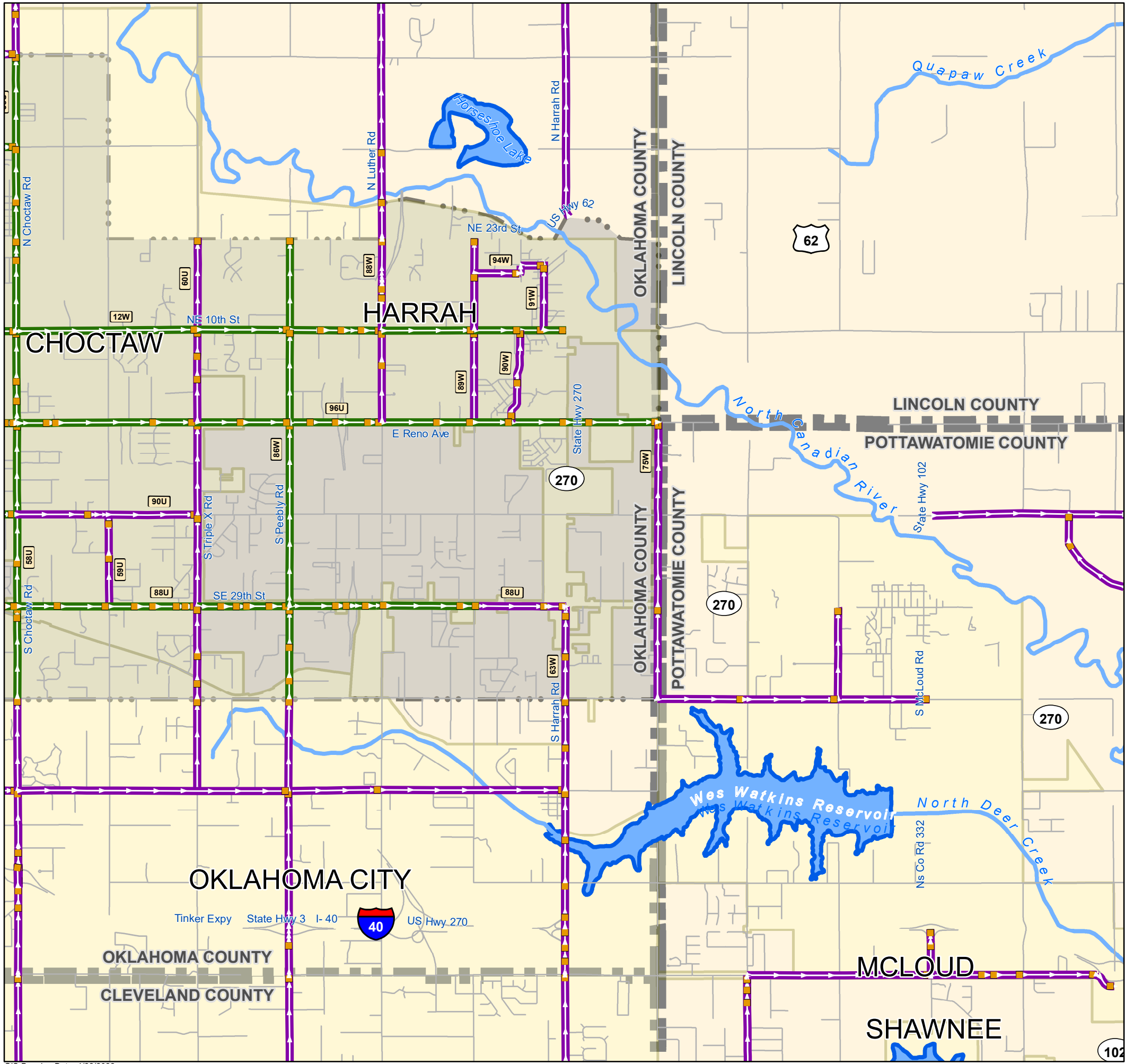
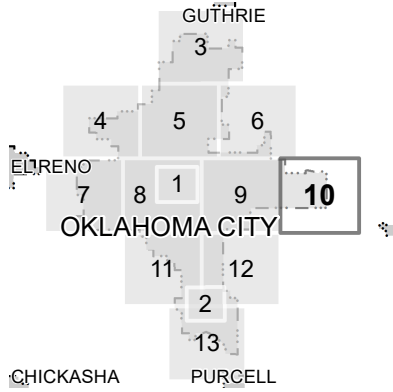
# Cleveland, Lincoln, Pottawatomie & Oklahoma Counties

**URBAN AREA**

**FHWA APPROVED:**  
 Date: May 10, 2013  
 By: Elizabeth Romero  
 Division Administrator, FHWA

**CITY APPROVED:**  
 Date: May 30, 2013  
 By: John G. Johnson  
 Executive Director, ACOG

FC Revision Date: N/A



**Functional Classification**

	Interstate
	Other Freeway & Expressway
	Other Principal Arterial
	Minor Arterial
	Major Collector
	Minor Collector
	Local

	County Boundary
	Urban Area Boundary
	Municipal Boundary
	Inventory Direction Arrow <small>(background color represent functional class)</small>
	Proposed FC Route <small>(color of dots represent functional class)</small>
	NLF ID UFC
	RFC NLF ID

All roads along urban area boundary are considered to be inside urban area unless noted otherwise on map.

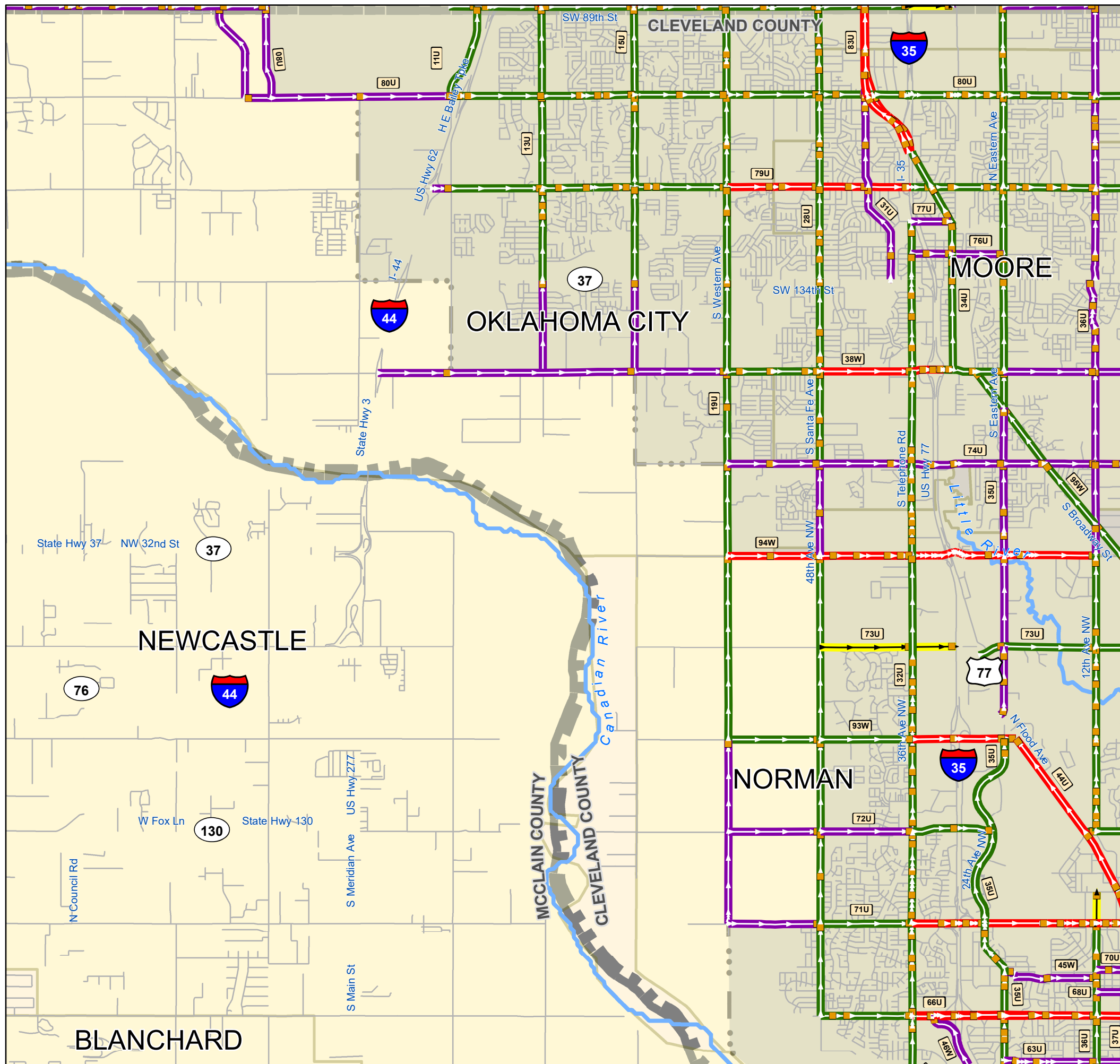
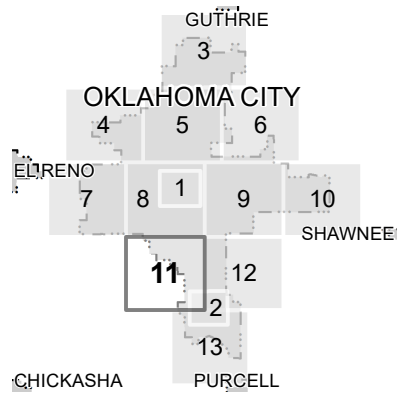
## OKLAHOMA CITY (East) - Sheet 10 of 13

### Urban Area Boundary\* and Functional Classification

\*Based on 2010 Adj. Census Boundary



PREPARED BY:  
 TRANSPORTATION CABINET OFFICE  
 OF INFORMATION TECHNOLOGY  
 GEOSPATIAL DATA MANAGEMENT



# Cleveland & McClain Counties

## URBAN AREA

FHWA APPROVED:  
 Date: May 10, 2013  
 By: Elizabeth Romero  
 Division Administrator, FHWA

CITY APPROVED:  
 Date: May 30, 2013  
 By: John G. Johnson  
 Executive Director, ACOG

FC Revision Date: N/A

## Functional Classification

- Interstate
- Other Freeway & Expressway
- Other Principal Arterial
- Minor Arterial
- Major Collector
- Minor Collector
- Local

- County Boundary
- Urban Area Boundary
- Municipal Boundary
- Inventory Direction Arrow  
*(background color represent functional class)*
- Proposed FC Route  
*(color of dots represent functional class)*

- 12U NLF ID UFC
- 1234C RFC NLF ID

All roads along urban area boundary are considered to be inside urban area unless noted otherwise on map.

## OKLAHOMA CITY (Southwest) - Sheet 11 of 13

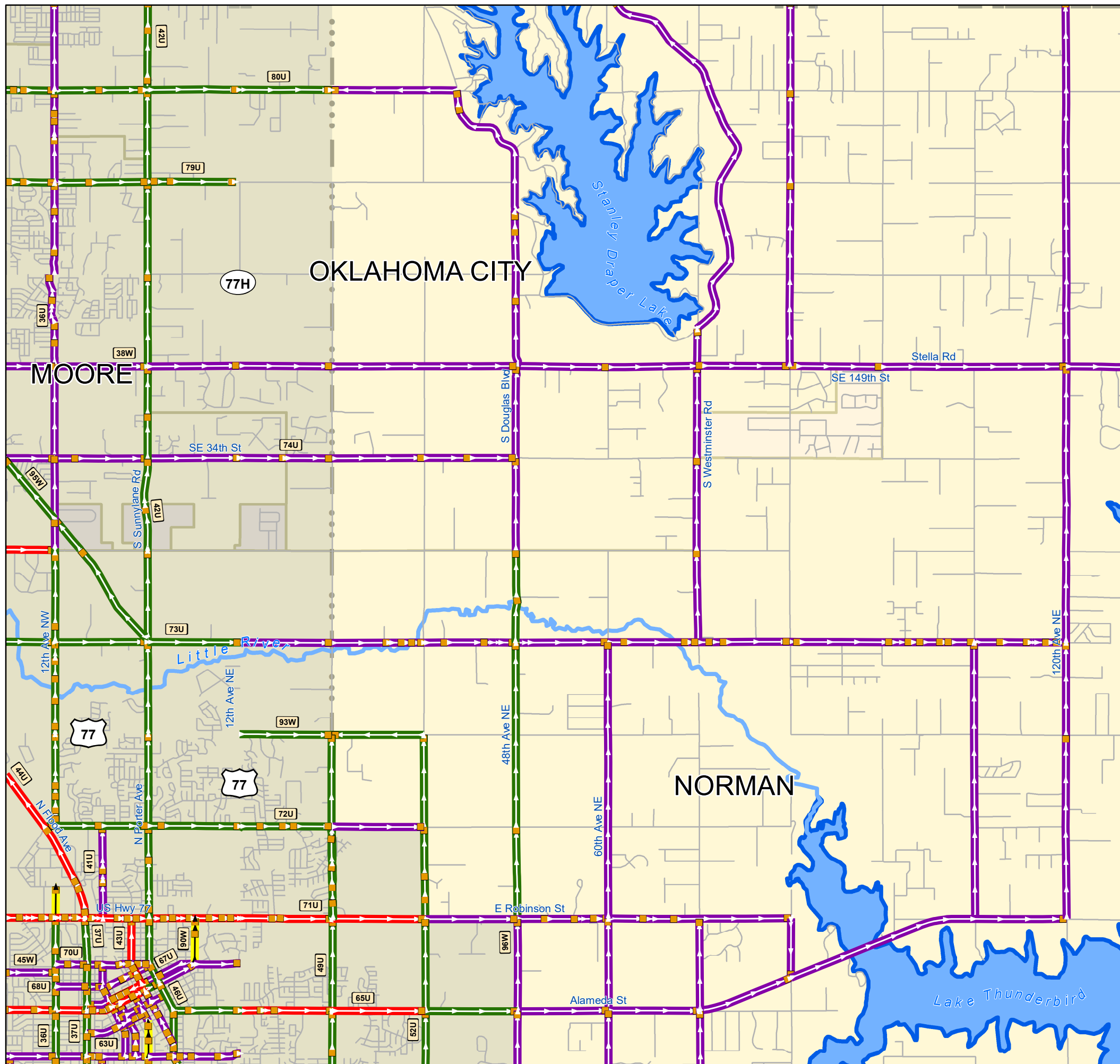
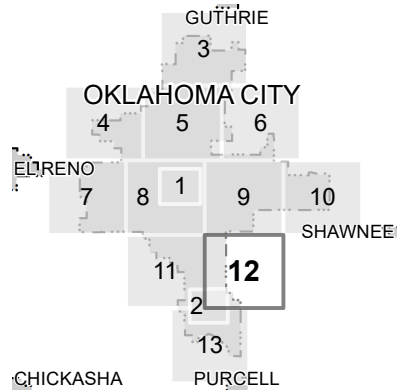
### Urban Area Boundary\* and Functional Classification

\*Based on 2010 Adj. Census Boundary



PREPARED BY:  
 TRANSPORTATION CABINET OFFICE  
 OF INFORMATION TECHNOLOGY  
 GEOSPATIAL DATA MANAGEMENT





# Cleveland County

## URBAN AREA

FHWA APPROVED:  
 Date: May 10, 2013  
 By: Elizabeth Romero  
 Division Administrator, FHWA

CITY APPROVED:  
 Date: May 30, 2013  
 By: John G. Johnson  
 Executive Director, ACOG

FC Revision Date: N/A

### Functional Classification

- Interstate
- Other Freeway & Expressway
- Other Principal Arterial
- Minor Arterial
- Major Collector
- Minor Collector
- Local

- County Boundary
- Urban Area Boundary
- Municipal Boundary
- Inventory Direction Arrow  
*(background color represent functional class)*
- Proposed FC Route  
*(color of dots represent functional class)*

- 12U NLF ID UFC
- 1234C RFC NLF ID

All roads along urban area boundary are considered to be inside urban area unless noted otherwise on map.

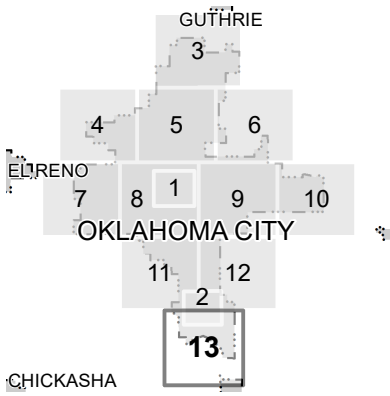
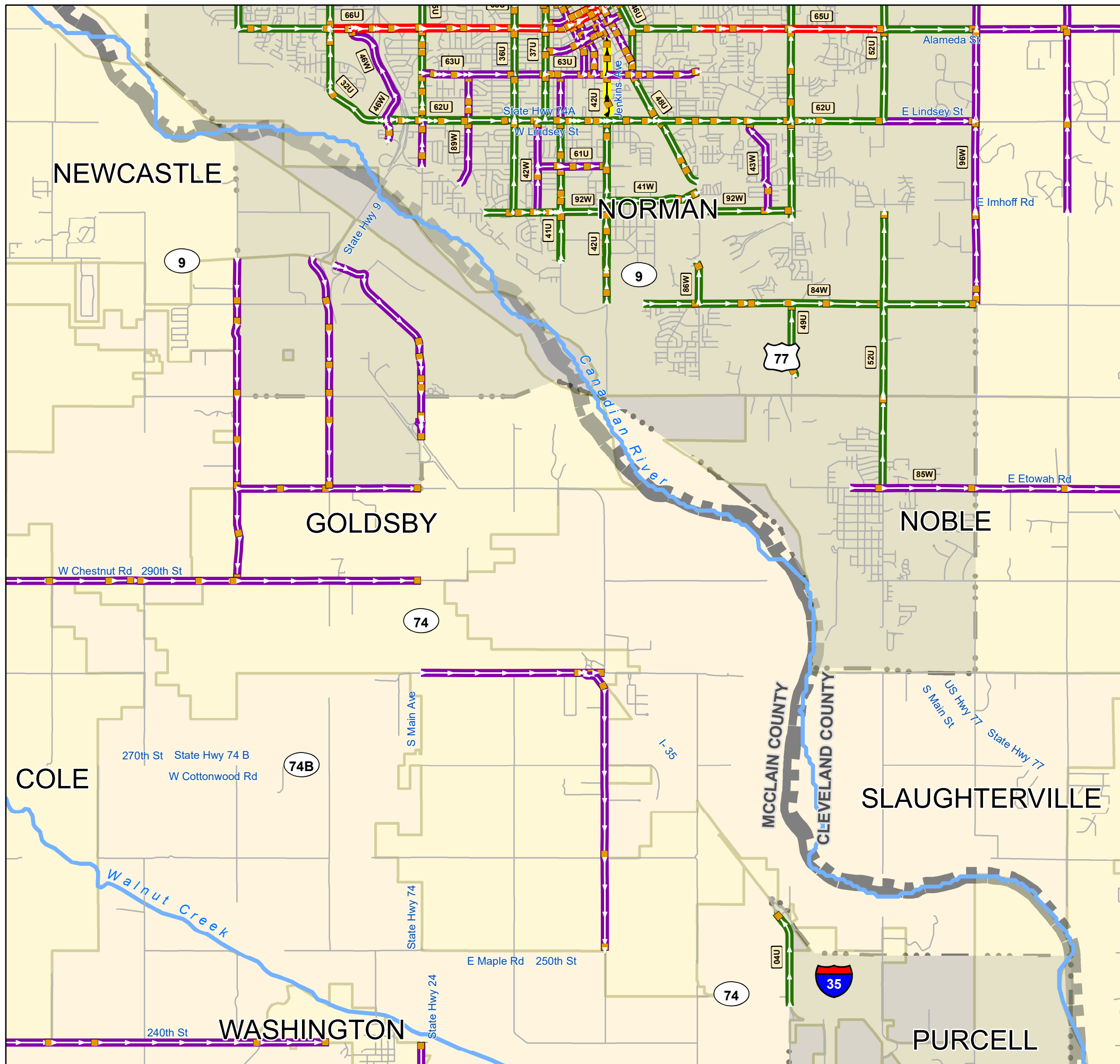
# OKLAHOMA CITY (Southeast) - Sheet 12 of 13

## Urban Area Boundary\* and Functional Classification

\*Based on 2010 Adj. Census Boundary



PREPARED BY:  
 TRANSPORTATION CABINET OFFICE  
 OF INFORMATION TECHNOLOGY,  
 GEOSPATIAL DATA MANAGEMENT



# Cleveland & McClain Counties

**URBAN AREA**

**FHWA APPROVED:**  
 Date: May 10, 2013  
 By: Elizabeth Romero  
 Division Administrator, FHWA

**CITY APPROVED:**  
 Date: May 30, 2013  
 By: John G. Johnson  
 Executive Director, ACOG

FC Revision Date: N/A

**Functional Classification**

- Interstate
- Other Freeway & Expressway
- Other Principal Arterial
- Minor Arterial
- Major Collector
- Minor Collector
- Local

---

**Boundary Types**

- County Boundary
- Urban Area Boundary
- Municipal Boundary

**Inventory Direction Arrow**  
*(background color represent functional class)*

**Proposed FC Route**  
*(color of dots represent functional class)*

12U NLF ID UFC  
 1234C RFC NLF ID

*All roads along urban area boundary are considered to be inside urban area unless noted otherwise on map.*

## OKLAHOMA CITY (South) - Sheet 13 of 13

### Urban Area Boundary\* and Functional Classification

\*Based on 2010 Adj. Census Boundary



PREPARED BY:  
 TRANSPORTATION CABINET OFFICE  
 OF INFORMATION TECHNOLOGY  
 GEOSPATIAL DATA MANAGEMENT



# Okmulgee County








## URBAN AREA






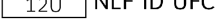
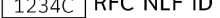
FHWA APPROVED:  
Date: August 15, 2013  
By: Elizabeth Romero  
Division Administrator, FHWA

CITY APPROVED:  
Date: July 13, 2013  
By: Steven Baldrige  
Mayor, City of Okmulgee

FC Revision Date: N/A

### Functional Classification

-  Interstate
-  Other Freeway & Expressway
-  Other Principal Arterial
-  Minor Arterial
-  Major Collector
-  Minor Collector
-  Local

-  County Boundary
-  Urban Area Boundary
-  Municipal Boundary
-  Inventory Direction Arrow  
(background color represent functional class)
-  Proposed FC Route  
(color of dots represent functional class)
-  12U NLF ID UFC
-  1234C RFC NLF ID

All roads along urban area boundary are considered to be inside urban area unless noted otherwise on map.

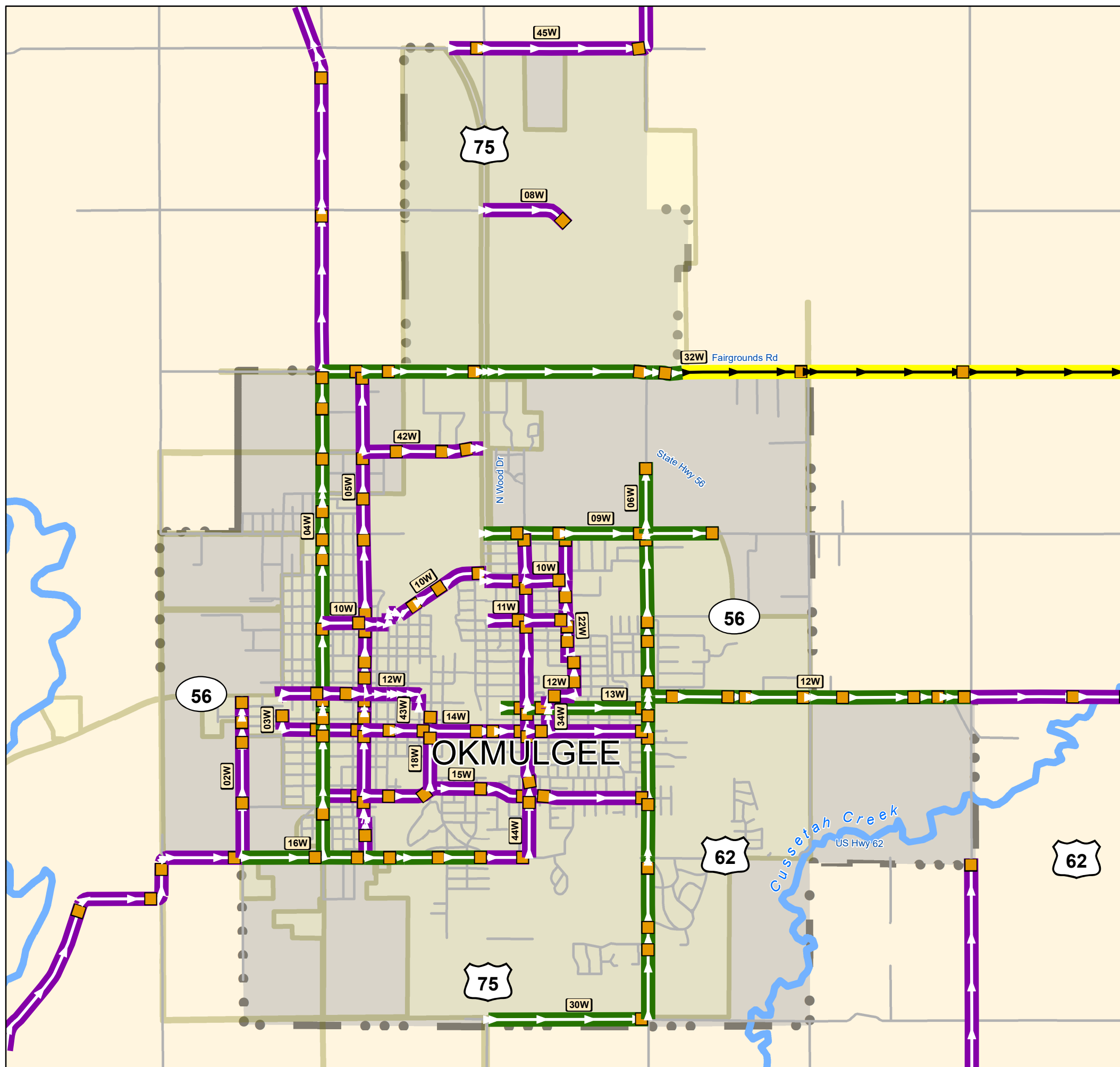
## OKMULGEE

### Urban Area Boundary\* and Functional Classification

\*Based on 2010 Adj. Census Boundary



PREPARED BY:  
TRANSPORTATION CABINET OFFICE  
OF INFORMATION TECHNOLOGY,  
GEOSPATIAL DATA MANAGEMENT



GIS Drawing Date: 4/22/2022



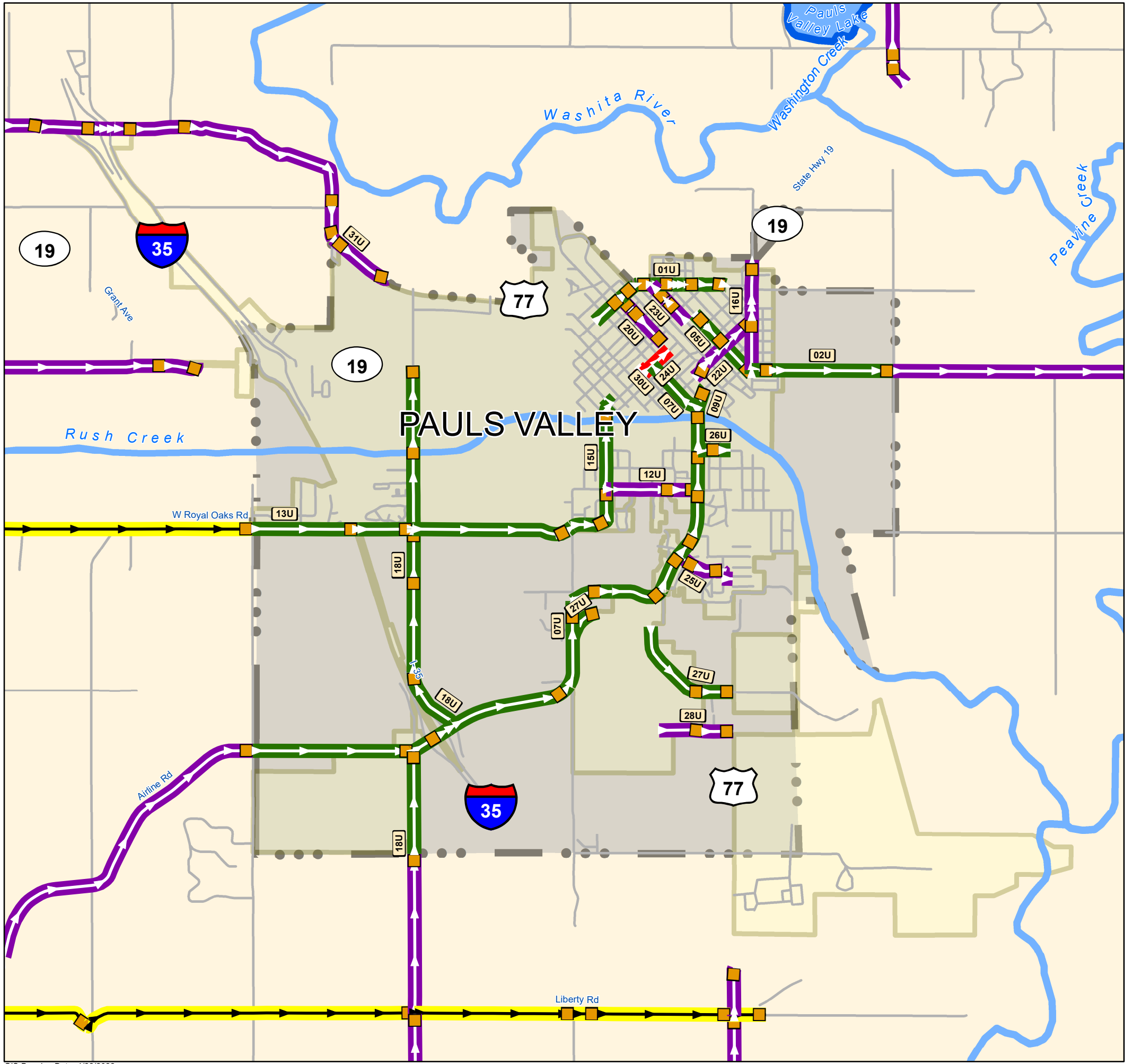
# Garvin County

## URBAN AREA

FHWA APPROVED:  
Date: March 15, 2013  
By: Elizabeth Romero  
Division Administrator, FHWA

CITY APPROVED:  
Date: March 06, 2013  
By: Tim Gamble  
Mayor, City of Pauls Valley

FC Revision Date: N/A



### Functional Classification

- █ Interstate
- █ Other Freeway & Expressway
- █ Other Principal Arterial
- █ Minor Arterial
- █ Major Collector
- █ Minor Collector
- █ Local

- County Boundary
- Urban Area Boundary
- Municipal Boundary
- Inventory Direction Arrow  
(background color represent functional class)
- Proposed FC Route  
(color of dots represent functional class)
- 12U NLF ID UFC
- 1234C RFC NLF ID

All roads along urban area boundary are considered to be inside urban area unless noted otherwise on map.

## PAULS VALLEY

### Urban Area Boundary\* and Functional Classification

\*Based on 2010 Adj. Census Boundary



PREPARED BY:  
TRANSPORTATION CABINET OFFICE  
OF INFORMATION TECHNOLOGY  
GEOSPATIAL DATA MANAGEMENT

GIS Drawing Date: 4/22/2022



# Noble County

## URBAN AREA

FHWA APPROVED:  
 Date: October 25, 2012  
 By: Elizabeth Romero  
 Division Administrator, FHWA

CITY APPROVED:  
 Date: October 11, 2012  
 By: Charles Hall  
 Mayor, City of Perry

FC Revision Date: N/A

### Functional Classification

- Interstate
- Other Freeway & Expressway
- Other Principal Arterial
- Minor Arterial
- Major Collector
- Minor Collector
- Local

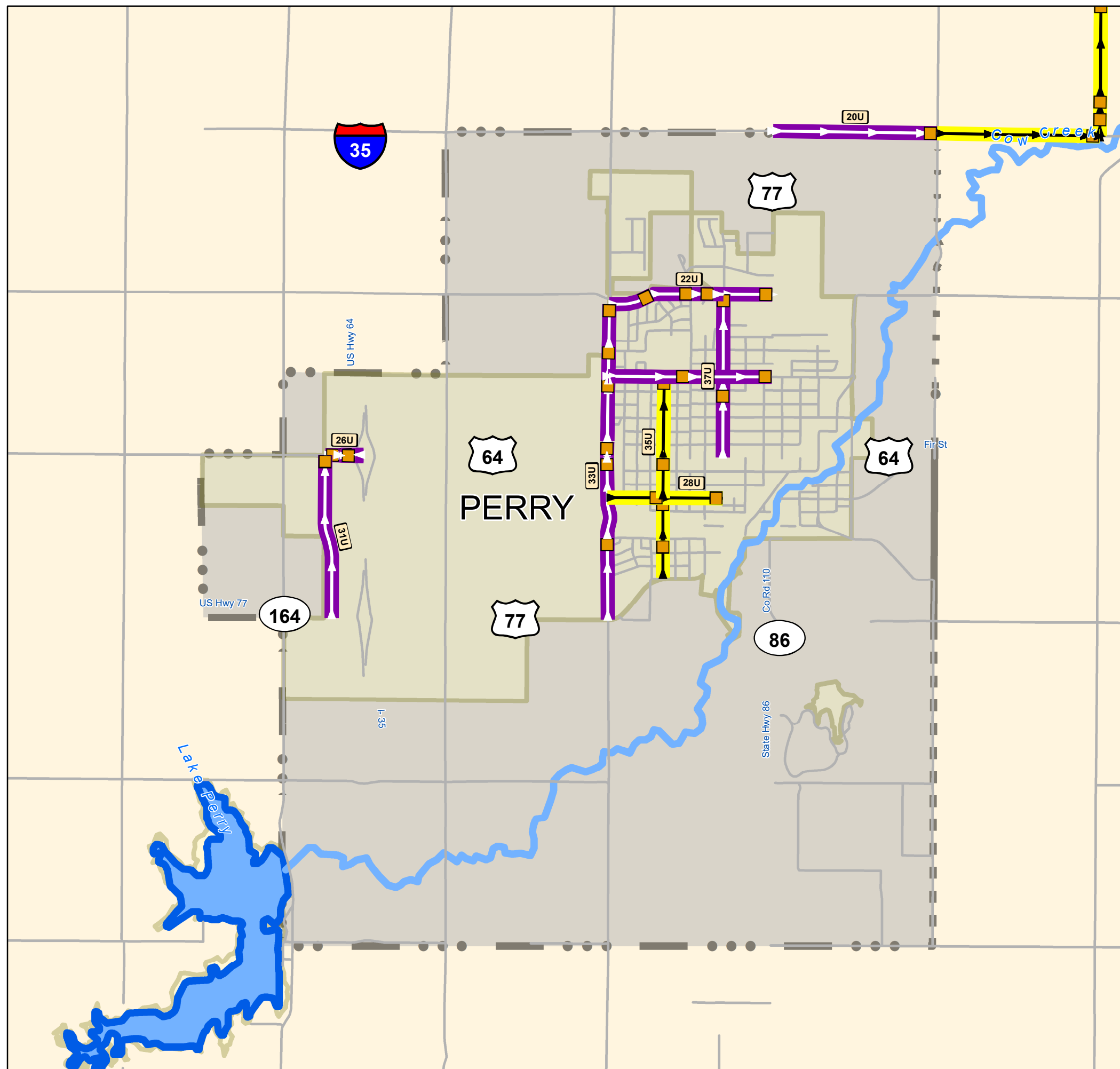
- County Boundary
- Urban Area Boundary
- Municipal Boundary
- Inventory Direction Arrow  
(background color represent functional class)
- Proposed FC Route  
(color of dots represent functional class)
- 12U NLF ID UFC
- 1234C RFC NLF ID

All roads along urban area boundary are considered to be inside urban area unless noted otherwise on map.

# PERRY

## Urban Area Boundary\* and Functional Classification

\*Based on 2010 Adj. Census Boundary



PREPARED BY:  
 TRANSPORTATION CABINET OFFICE  
 OF INFORMATION TECHNOLOGY,  
 GEOSPATIAL DATA MANAGEMENT

GIS Drawing Date: 4/22/2022



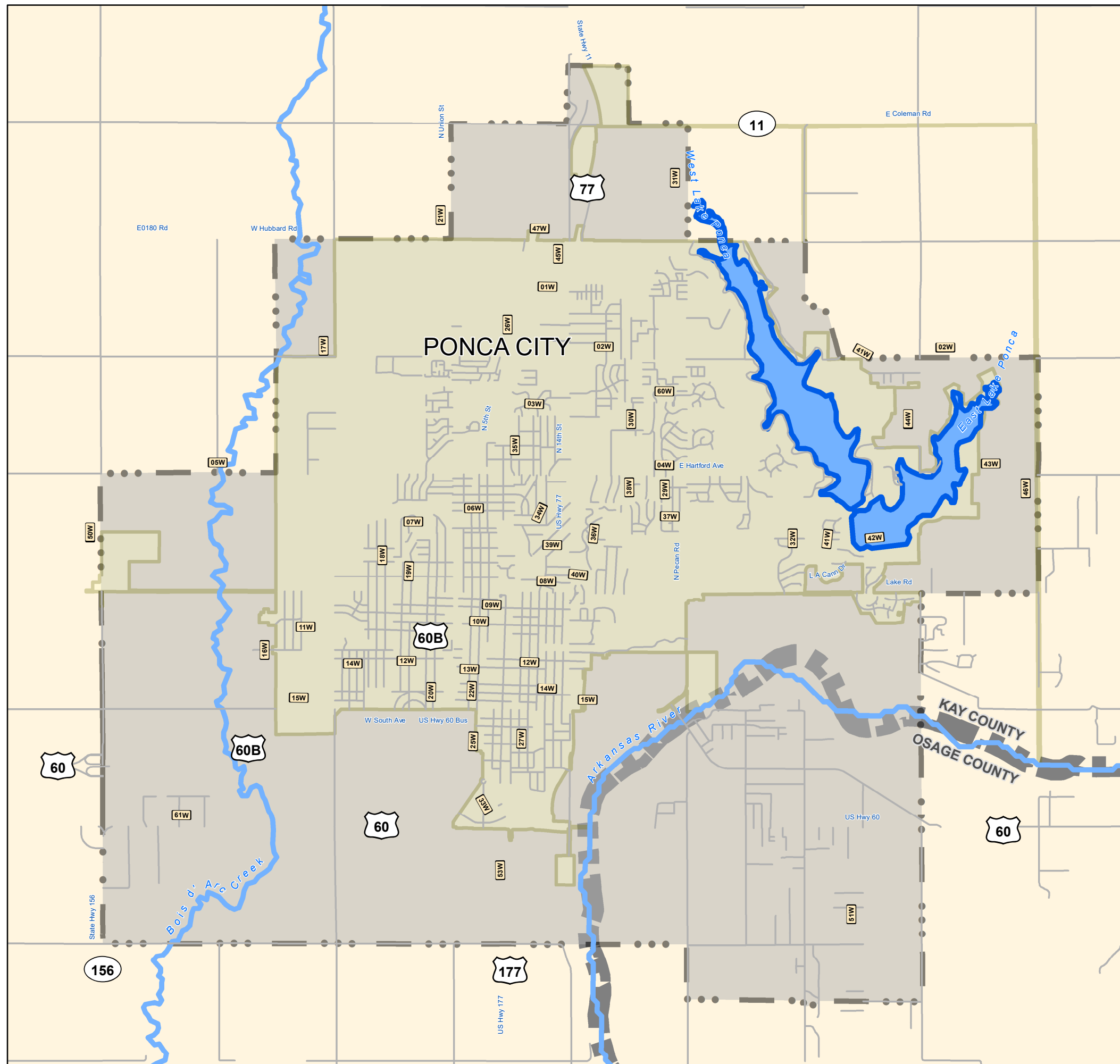
# Kay & Osage Counties

## URBAN AREA

**FHWA APPROVED:**  
 Date: January 18, 2013  
 By: Elizabeth Romero  
 Division Administrator, FHWA

**CITY APPROVED:**  
 Date: December 26, 2012  
 By: Homer Nicholson  
 Mayor, City of Ponca City

FC Revision Date: N/A



### Functional Classification

- █ Interstate
- █ Other Freeway & Expressway
- █ Other Principal Arterial
- █ Minor Arterial
- █ Major Collector
- █ Minor Collector
- █ Local

- County Boundary
- Urban Area Boundary
- Municipal Boundary
- Inventory Direction Arrow  
(background color represent functional class)
- ● ● ● Proposed FC Route  
(color of dots represent functional class)
- 12U NLF ID UFC
- 1234C RFC NLF ID

All roads along urban area boundary are considered to be inside urban area unless noted otherwise on map.

## PONCA CITY

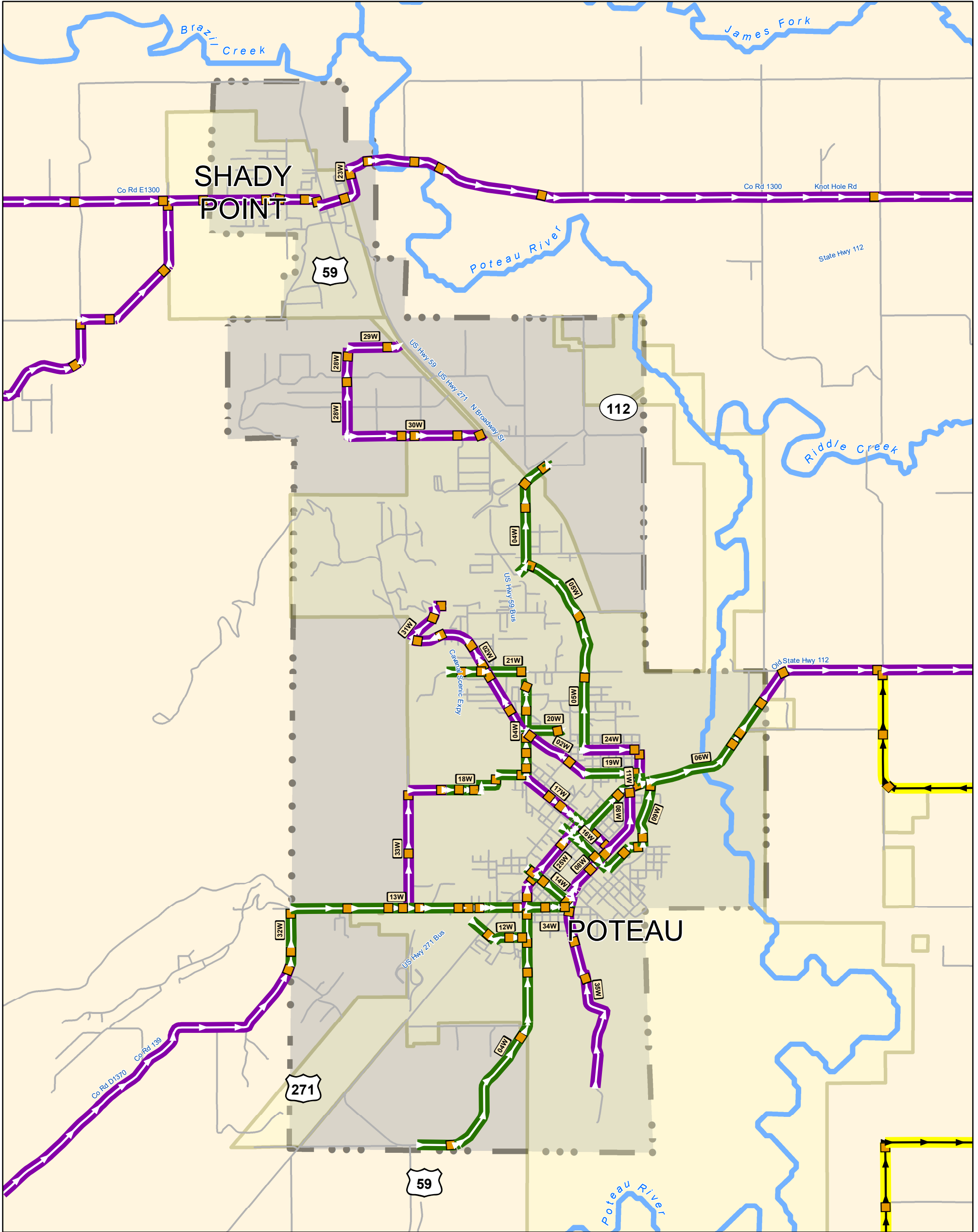
### Urban Area Boundary\* and Functional Classification

\*Based on 2010 Adj. Census Boundary



PREPARED BY:  
 TRANSPORTATION CABINET OFFICE  
 OF INFORMATION TECHNOLOGY  
 GEOSPATIAL DATA MANAGEMENT

GIS Drawing Date: 4/22/2022



GIS Drawing Date: 4/22/2022

# POTEAU

# LeFlore County

## Urban Area Boundary\* and Functional Classification

\*Based on 2010 Adj. Census Boundary

Functional Classification		LEGEND:	
	Interstate		County Boundary
	Other Freeway & Expressway		Urban Area Boundary
	Other Principal Arterial		Municipal Boundary
	Minor Arterial		Inventory Direction Arrow (background color represent functional class)
	Major Collector		Proposed FC Route (color of dots represent functional class)
	Minor Collector		NLF ID UFC
	Local		RFC NLF ID

All roads along urban area boundary are considered to be inside urban area unless noted otherwise on map.

### URBAN AREA

**FHWA APPROVED:**  
Date: April 29, 2013  
By: Elizabeth Romero  
Division Administrator, FHWA

**CITY APPROVED:**  
Date: August 15, 2013  
By: Jeff W. Shockley  
Mayor, City of Poteau

FC Revision Date: N/A

POTEAU



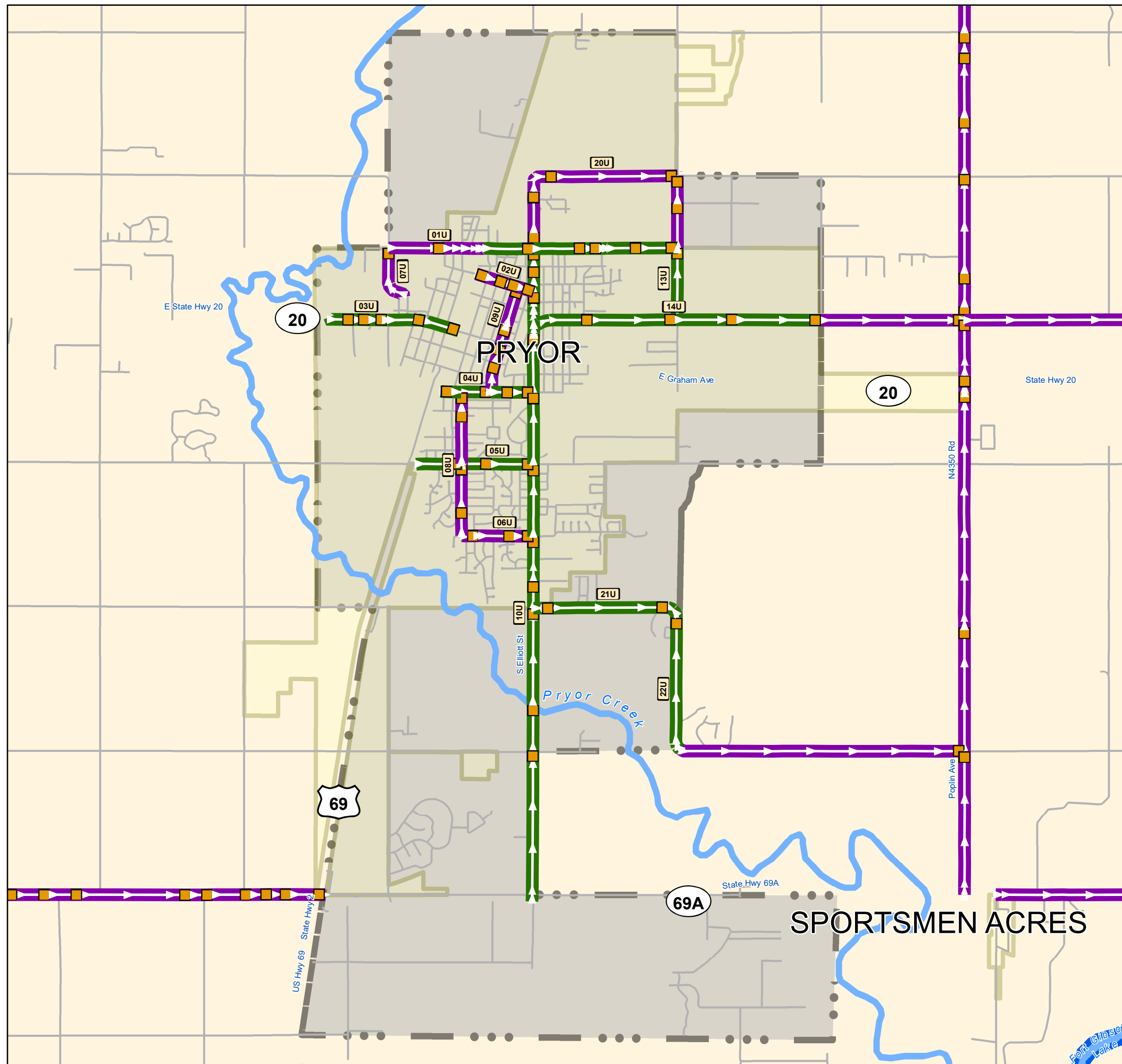
# Mayes County

## URBAN AREA

FHWA APPROVED:  
Date: July 12, 2013  
By: Elizabeth Romero  
Division Administrator, FHWA

CITY APPROVED:  
Date: July 01, 2013  
By: Jimmy Tramel  
Mayor, City of Pryor

FC Revision Date: N/A



### Functional Classification

- █ Interstate
- █ Other Freeway & Expressway
- █ Other Principal Arterial
- █ Minor Arterial
- █ Major Collector
- █ Minor Collector
- █ Local

- County Boundary
- Urban Area Boundary
- Municipal Boundary
- Inventory Direction Arrow  
(background color represent functional class)
- Proposed FC Route  
(color of dots represent functional class)

- 12U NLF ID UFC
- 1234C RFC NLF ID

All roads along urban area boundary are considered to be inside urban area unless noted otherwise on map.

## PRYOR

### Urban Area Boundary\* and Functional Classification

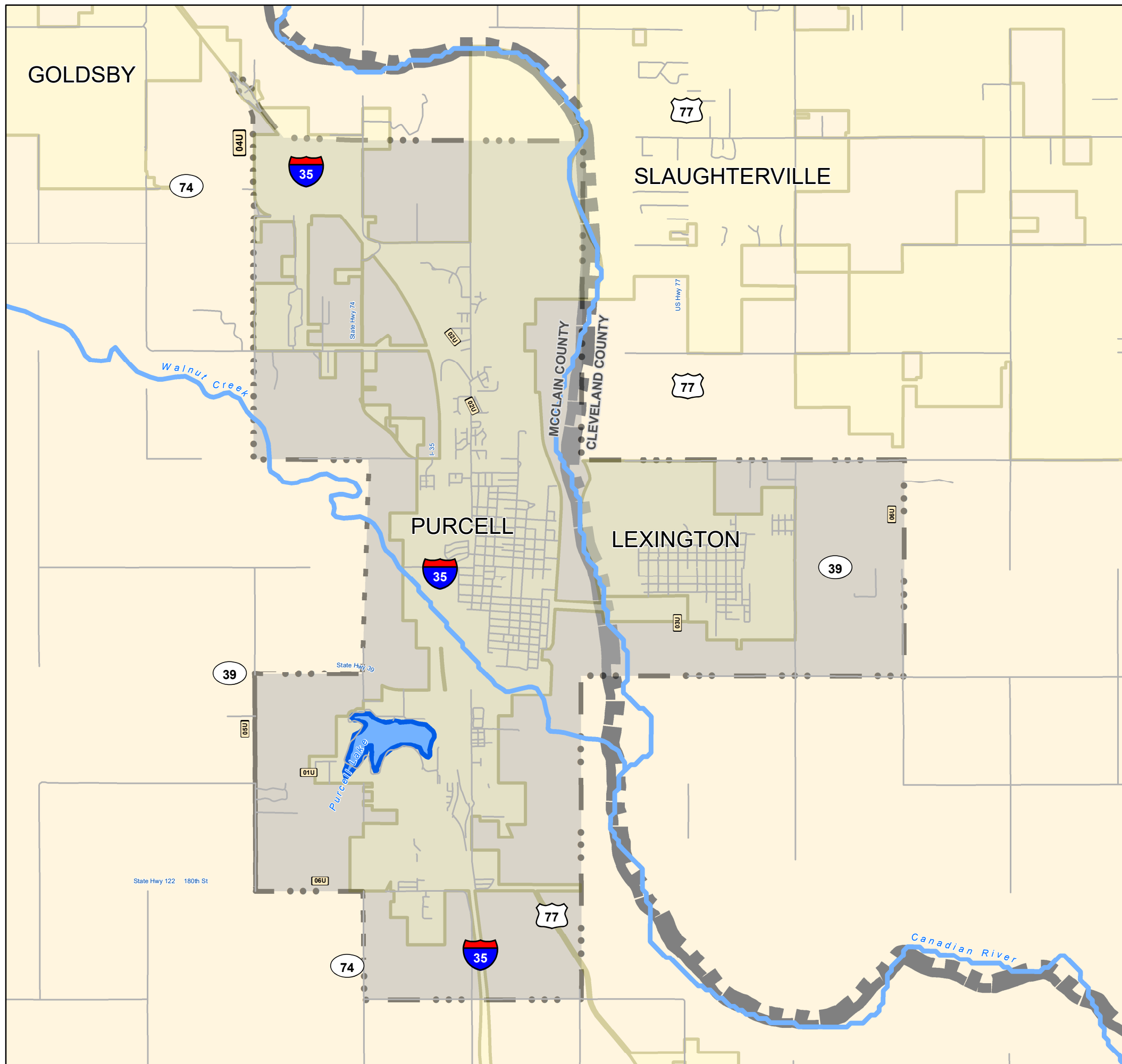
\*Based on 2010 Adj. Census Boundary



PREPARED BY:  
TRANSPORTATION CABINET OFFICE  
OF INFORMATION TECHNOLOGY,  
GEOSPATIAL DATA MANAGEMENT

GIS Drawing Date: 4/22/2022





# Cleveland & McClain Counties

## URBAN AREA

**FHWA APPROVED:**  
 Date: April 12, 2013  
 By: Elizabeth Romero  
 Division Administrator, FHWA

**CITY APPROVED:**  
 Date: April 12, 2013  
 By: David W. Lee  
 Mayor, City of Purcell

**CITY APPROVED:**  
 Date: March 05, 2013  
 By: Mark Easton  
 Mayor, City of Lexington

FC Revision Date: N/A

### Functional Classification

- Interstate
- Other Freeway & Expressway
- Other Principal Arterial
- Minor Arterial
- Major Collector
- Minor Collector
- Local

- County Boundary
- Urban Area Boundary
- Municipal Boundary
- Inventory Direction Arrow  
*(background color represent functional class)*
- Proposed FC Route  
*(color of dots represent functional class)*
- 12U NLF ID UFC
- 1234C RFC NLF ID

*All roads along urban area boundary are considered to be inside urban area unless noted otherwise on map.*

## PURCELL - LEXINGTON

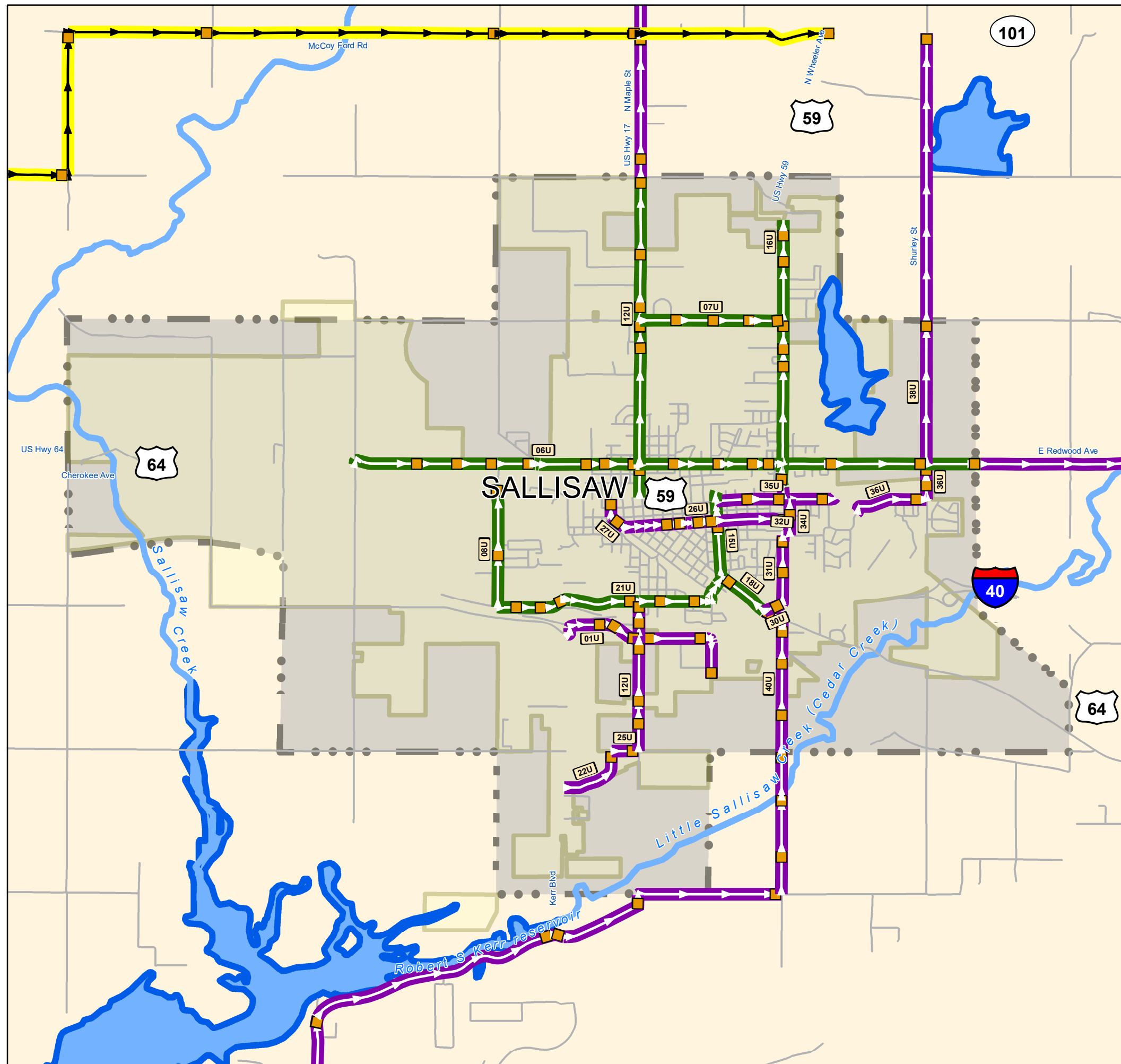
### Urban Area Boundary\* and Functional Classification

\*Based on 2010 Adj. Census Boundary



PREPARED BY:  
 TRANSPORTATION CABINET OFFICE  
 OF INFORMATION TECHNOLOGY  
 GEOSPATIAL DATA MANAGEMENT

GIS Drawing Date: 4/22/2022



# Sequoyah County

## URBAN AREA

FHWA APPROVED:  
 Date: February 06, 2013  
 By: Elizabeth Romero  
 Division Administrator, FHWA

CITY APPROVED:  
 Date: December 10, 2012  
 By: Shannon Vann  
 Mayor, City of Sallisaw

FC Revision Date: N/A

### Functional Classification

- Interstate
- Other Freeway & Expressway
- Other Principal Arterial
- Minor Arterial
- Major Collector
- Minor Collector
- Local

- County Boundary
- Urban Area Boundary
- Municipal Boundary
- Inventory Direction Arrow  
(background color represent functional class)
- Proposed FC Route  
(color of dots represent functional class)
- 12U NLF ID UFC
- 1234C RFC NLF ID

All roads along urban area boundary are considered to be inside urban area unless noted otherwise on map.

## SALLISAW

### Urban Area Boundary\* and Functional Classification

\*Based on 2010 Adj. Census Boundary



PREPARED BY:  
 TRANSPORTATION CABINET OFFICE  
 OF INFORMATION TECHNOLOGY,  
 GEOSPATIAL DATA MANAGEMENT

GIS Drawing Date: 4/22/2022



# Seminole County

## URBAN AREA

FHWA APPROVED:  
Date: April 12, 2013  
By: Elizabeth Romero  
Division Administrator, FHWA

CITY APPROVED:  
Date: March 01, 2013  
By: Chayne Fisher  
Mayor, City of Seminole

FC Revision Date: N/A

### Functional Classification

- Interstate
- Other Freeway & Expressway
- Other Principal Arterial
- Minor Arterial
- Major Collector
- Minor Collector
- Local

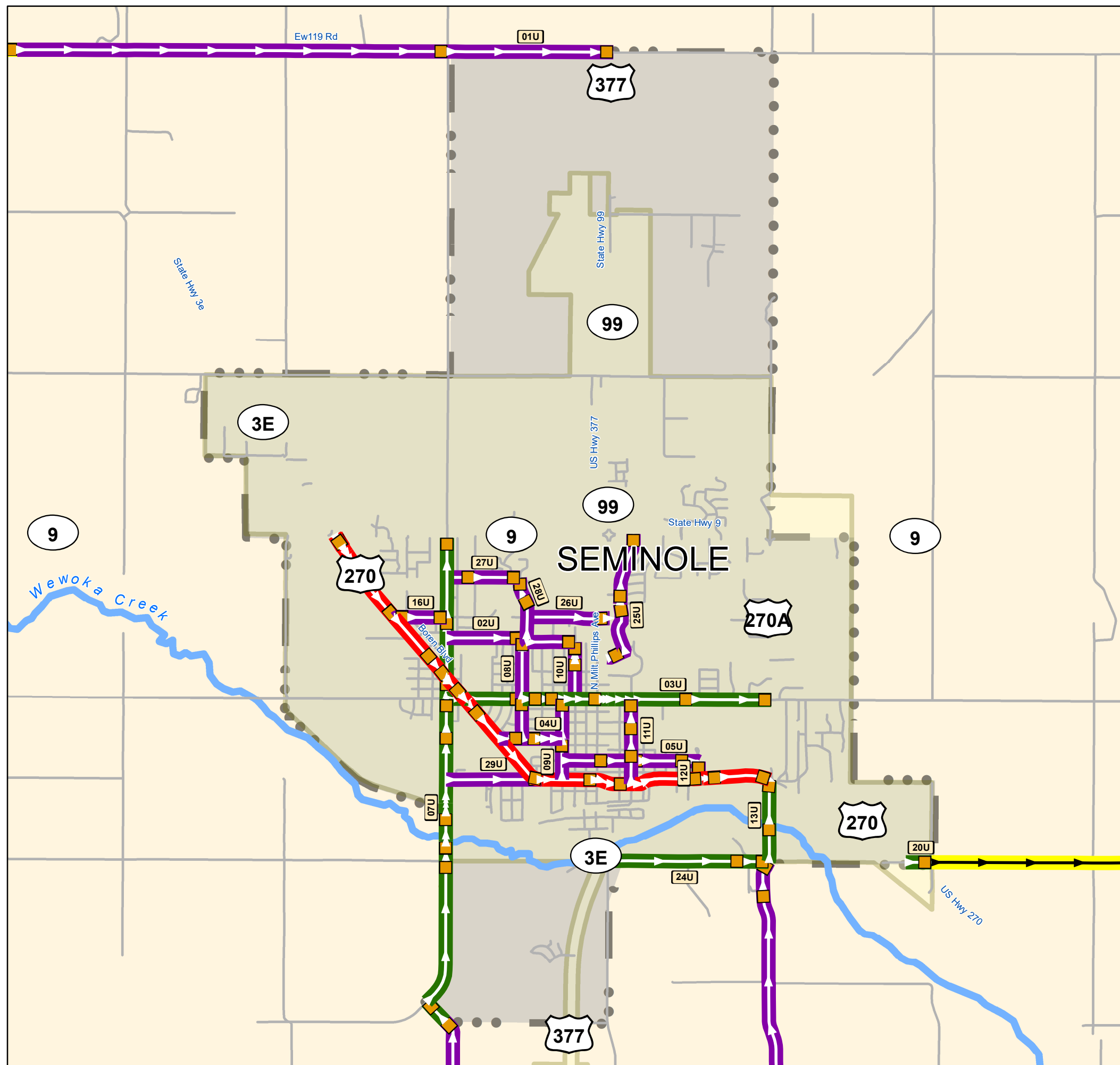
- County Boundary
- Urban Area Boundary
- Municipal Boundary
- Inventory Direction Arrow  
(background color represent functional class)
- Proposed FC Route  
(color of dots represent functional class)
- 12U NLF ID UFC
- 1234C RFC NLF ID

All roads along urban area boundary are considered to be inside urban area unless noted otherwise on map.

## SEMINOLE

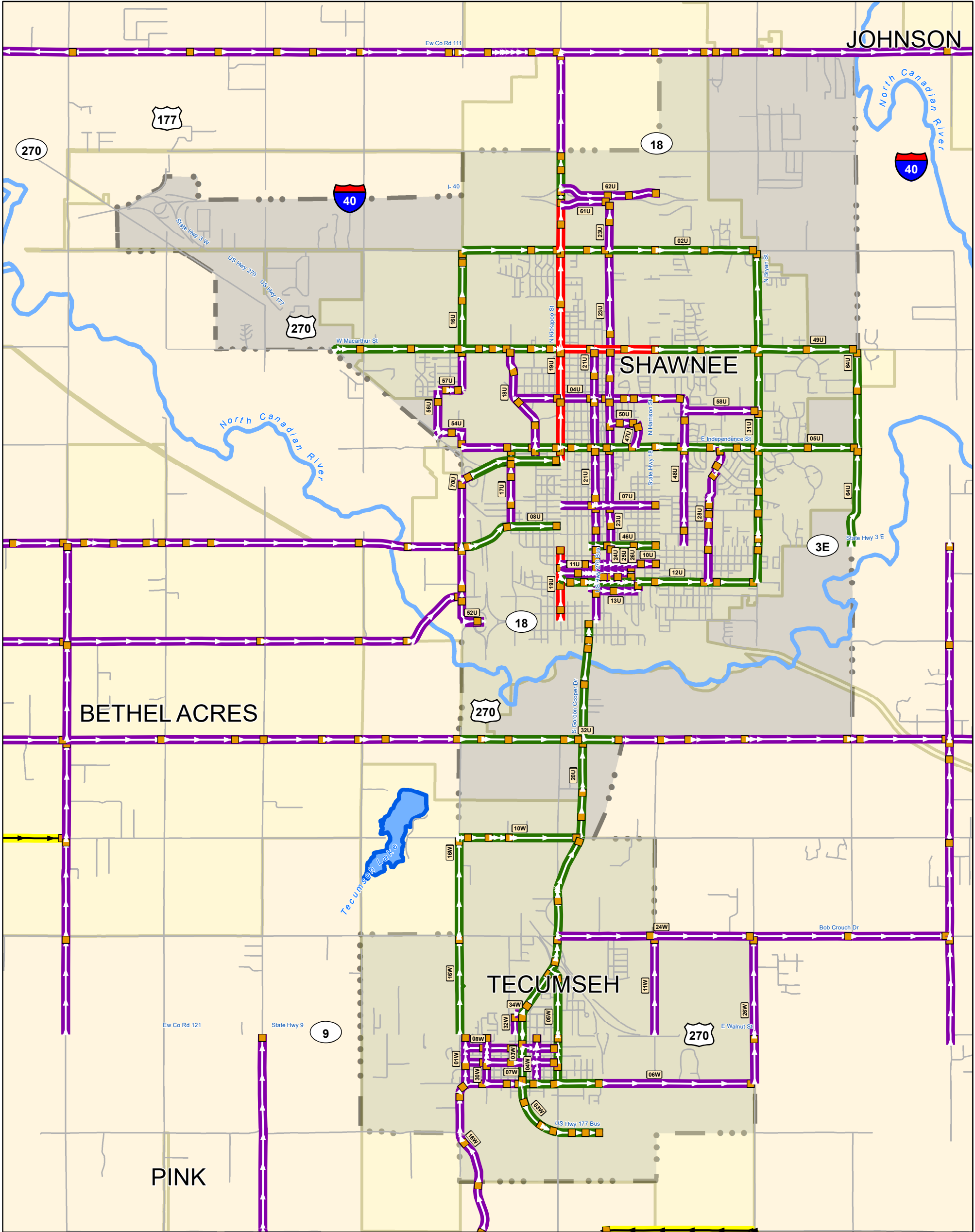
### Urban Area Boundary\* and Functional Classification

\*Based on 2010 Adj. Census Boundary



PREPARED BY:  
TRANSPORTATION CABINET OFFICE  
OF INFORMATION TECHNOLOGY  
GEOSPATIAL DATA MANAGEMENT

GIS Drawing Date: 4/22/2022



GIS Drawing Date: 4/22/2022

# SHAWNEE - TECUMSEH

# Pottawatomie County

## Urban Area Boundary\* and Functional Classification

\*Based on 2010 Adj. Census Boundary

Functional Classification	
	Interstate
	Other Freeway & Expressway
	Other Principal Arterial
	Minor Arterial
	Major Collector
	Minor Collector
	Local

All roads along urban area boundary are considered to be inside urban area unless noted otherwise on map.

LEGEND:	
	County Boundary
	Urban Area Boundary
	Municipal Boundary
	Inventory Direction Arrow (background color represent functional class)
	Proposed FC Route (color of dots represent functional class)
	NLF ID UFC
	RFC NLF ID

### URBAN AREA

**FHWA APPROVED:**  
Date: June 25, 2013  
By: Elizabeth Romero  
Division Administrator, FHWA

**CITY APPROVED:**  
Date: May 06, 2013  
By: Wes Manord  
Mayor, City of Shawnee

**CITY APPROVED:**  
Date: June 03, 2013  
By: Eddie Parker  
Mayor, City of Tecumseh

**FC Revision Date: N/A**

SHAWNEE - TECUMSEH



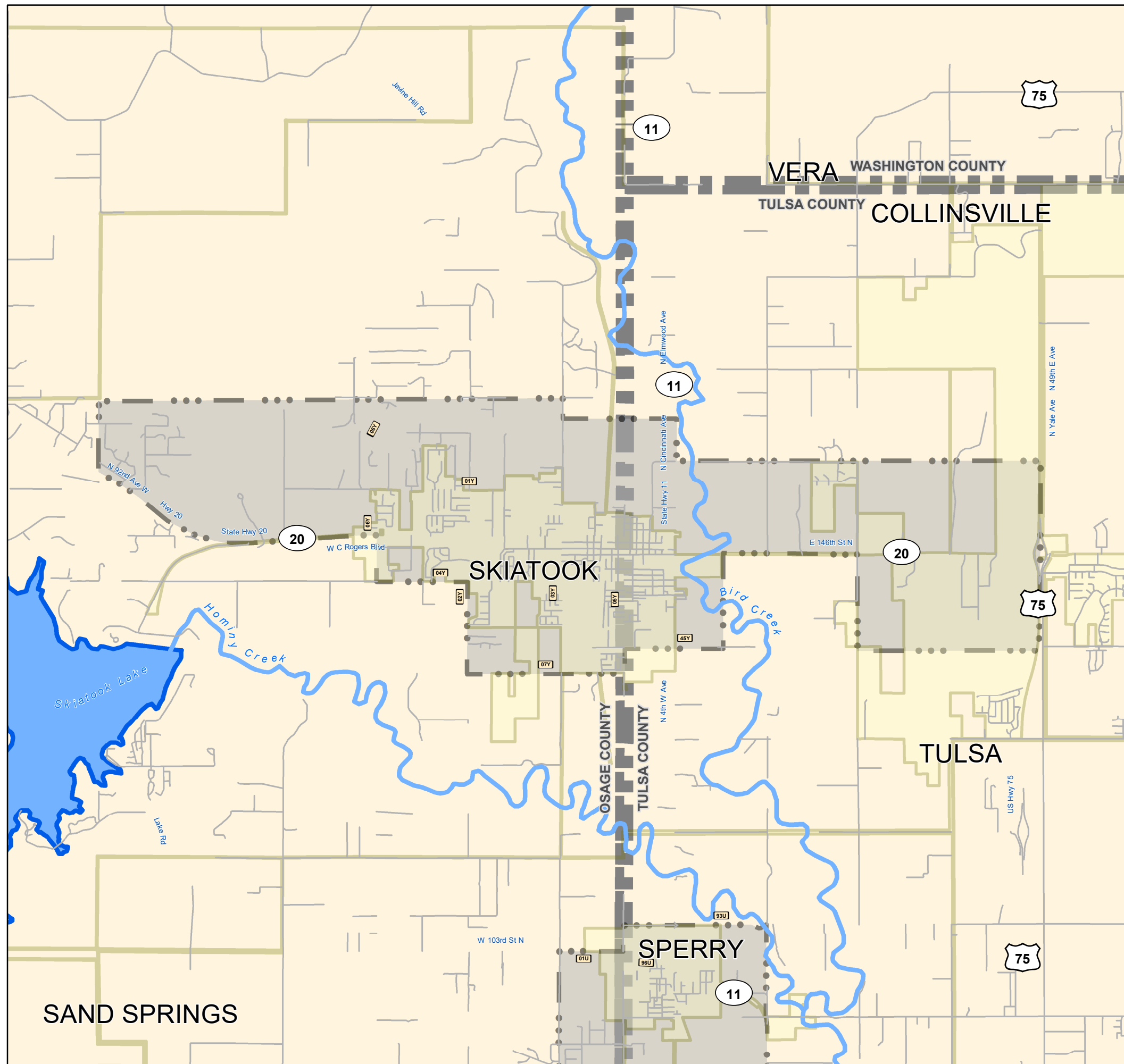
# Osage & Tulsa Counties

**URBAN AREA**

**FHWA APPROVED:**  
 Date: June 25, 2013  
 By: Elizabeth Romero  
 Division Administrator, FHWA

**CITY APPROVED:**  
 Date: June 11, 2013  
 By: Randy Sien  
 Mayor, City of Skiatook

**FC Revision Date: N/A**



**Functional Classification**

- Interstate
- Other Freeway & Expressway
- Other Principal Arterial
- Minor Arterial
- Major Collector
- Minor Collector
- Local

--- County Boundary  
 ■ Urban Area Boundary  
 - - - Municipal Boundary

→ Inventory Direction Arrow  
(background color represent functional class)

● Proposed FC Route  
(color of dots represent functional class)

12U NLF ID UFC  
 1234C RFC NLF ID

*All roads along urban area boundary are considered to be inside urban area unless noted otherwise on map.*

## SKIATOOK

### Urban Area Boundary\* and Functional Classification

\*Based on 2010 Adj. Census Boundary



PREPARED BY:  
 TRANSPORTATION CABINET OFFICE  
 OF INFORMATION TECHNOLOGY,  
 GEOSPATIAL DATA MANAGEMENT



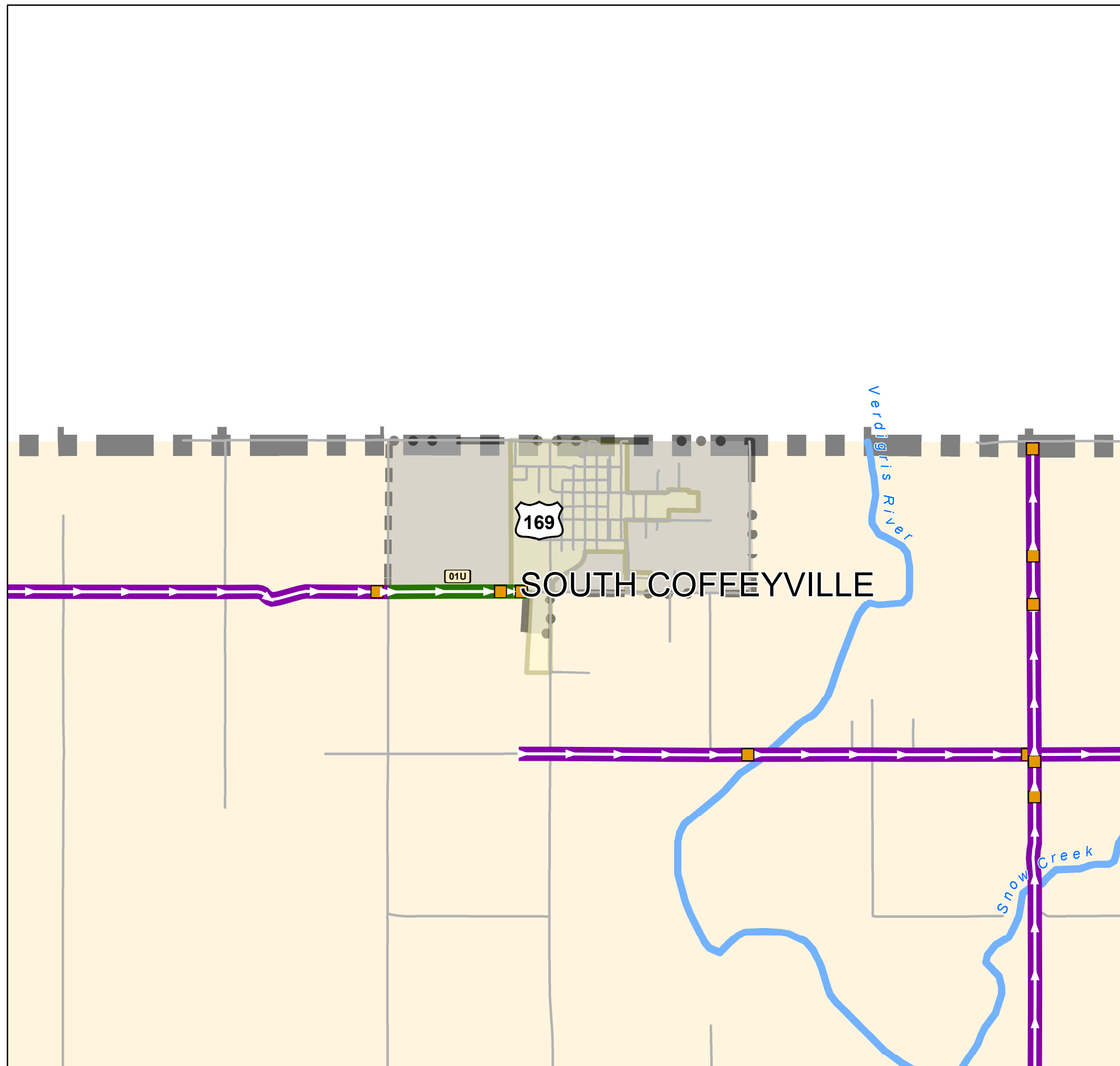
# Custer County

## URBAN AREA

**FHWA APPROVED:**  
Date: January 18, 2013  
By: Elizabeth Romero  
Division Administrator, FHWA

**CITY APPROVED:**  
Date: December 12, 2012  
By: Jim Wilhelms  
Mayor, City of South Coffeyville

FC Revision Date: N/A



### Functional Classification

- █ Interstate
- █ Other Freeway & Expressway
- █ Other Principal Arterial
- █ Minor Arterial
- █ Major Collector
- █ Minor Collector
- █ Local

- County Boundary
- Urban Area Boundary
- Municipal Boundary
- ▶ Inventory Direction Arrow  
(background color represent functional class)
- Proposed FC Route  
(color of dots represent functional class)
- 12U NLF ID UFC
- 1234C RFC NLF ID

All roads along urban area boundary are considered to be inside urban area unless noted otherwise on map.

## SOUTH COFFEYVILLE

Urban Area Boundary\*  
and  
Functional Classification

\*Based on 2010 Adj. Census Boundary



PREPARED BY:  
TRANSPORTATION CABINET OFFICE  
OF INFORMATION TECHNOLOGY,  
GEOSPATIAL DATA MANAGEMENT



# Payne County

## URBAN AREA

**FHWA APPROVED:**  
Date: January 18, 2013  
By: Elizabeth Romero  
Division Administrator, FHWA

**CITY APPROVED:**  
Date: December 17, 2012  
By: John Bartley  
Mayor, City of Stillwater

FC Revision Date: N/A

### Functional Classification

- Interstate
- Other Freeway & Expressway
- Other Principal Arterial
- Minor Arterial
- Major Collector
- Minor Collector
- Local

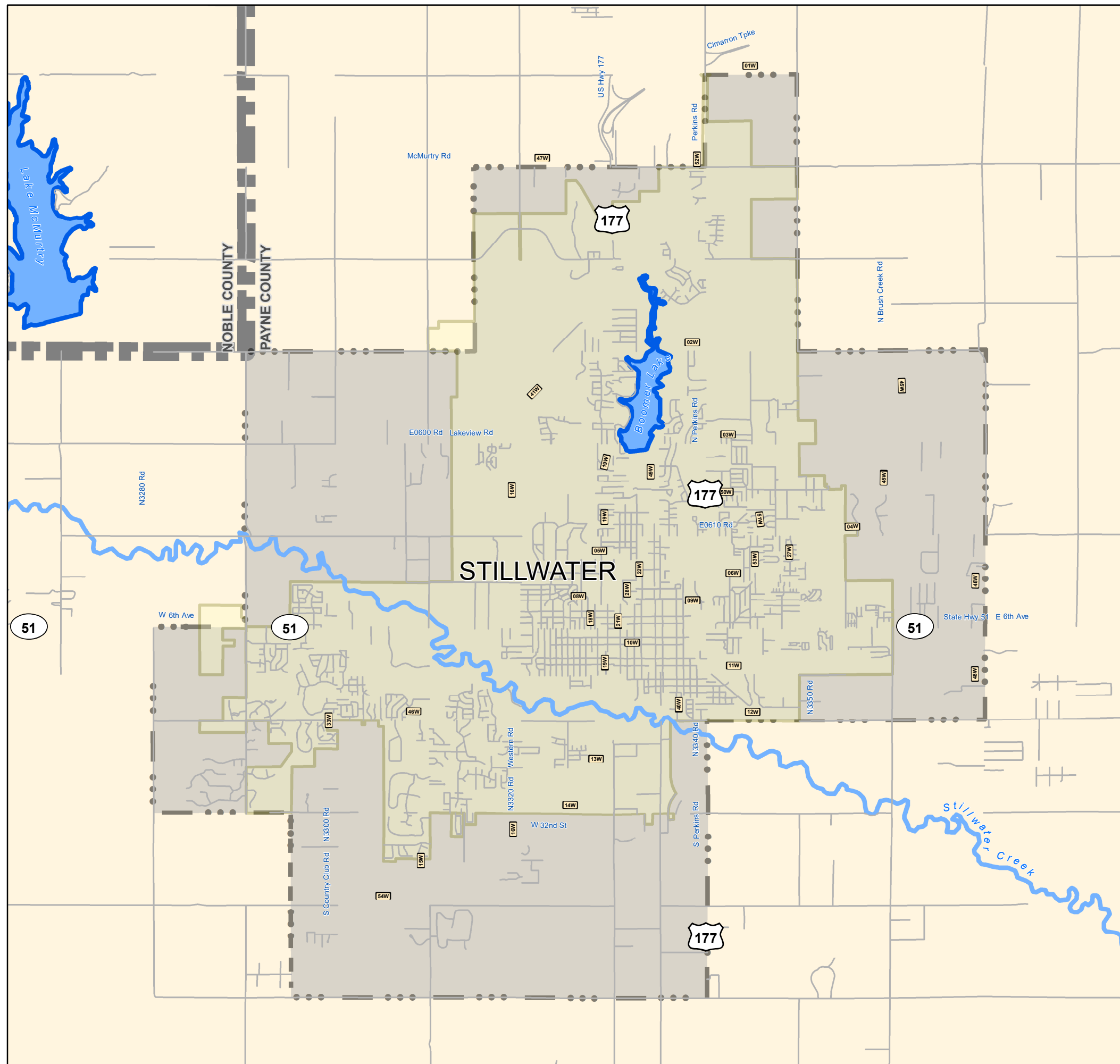
- County Boundary
- Urban Area Boundary
- Municipal Boundary
- Inventory Direction Arrow  
(background color represent functional class)
- Proposed FC Route  
(color of dots represent functional class)
- 12U NLF ID UFC
- 1234C RFC NLF ID

All roads along urban area boundary are considered to be inside urban area unless noted otherwise on map.

## STILLWATER

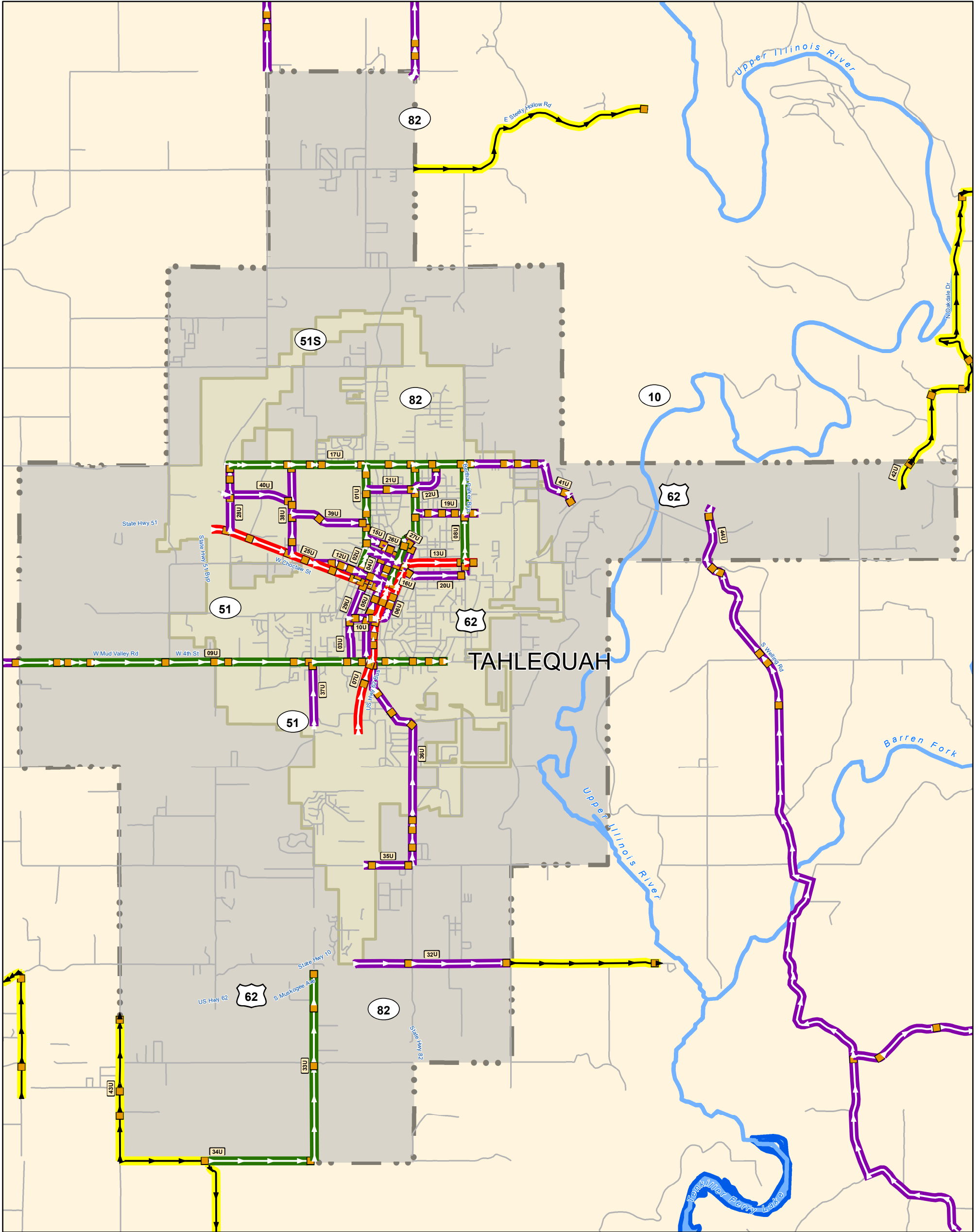
### Urban Area Boundary\* and Functional Classification

\*Based on 2010 Adj. Census Boundary



PREPARED BY:  
TRANSPORTATION CABINET OFFICE  
OF INFORMATION TECHNOLOGY  
GEOSPATIAL DATA MANAGEMENT

GIS Drawing Date: 4/22/2022



GIS Drawing Date: 4/22/2022

# TAHLEQUAH

# Cherokee County

## Urban Area Boundary\* and Functional Classification

\*Based on 2010 Adj. Census Boundary

Functional Classification		LEGEND:	
	Interstate		County Boundary
	Other Freeway & Expressway		Urban Area Boundary
	Other Principal Arterial		Municipal Boundary
	Minor Arterial		Inventory Direction Arrow (background color represent functional class)
	Major Collector		Proposed FC Route (color of dots represent functional class)
	Minor Collector		NLF ID UFC
	Local		RFC NLF ID

All roads along urban area boundary are considered to be inside urban area unless noted otherwise on map.

### URBAN AREA

**FHWA APPROVED:**  
Date: June 25, 2013  
By: Elizabeth Romero  
Division Administrator, FHWA

**CITY APPROVED:**  
Date: June 11, 2013  
By: Jason Nichols  
Mayor, City of Tahlequah

FC Revision Date: N/A

TAHLEQUAH





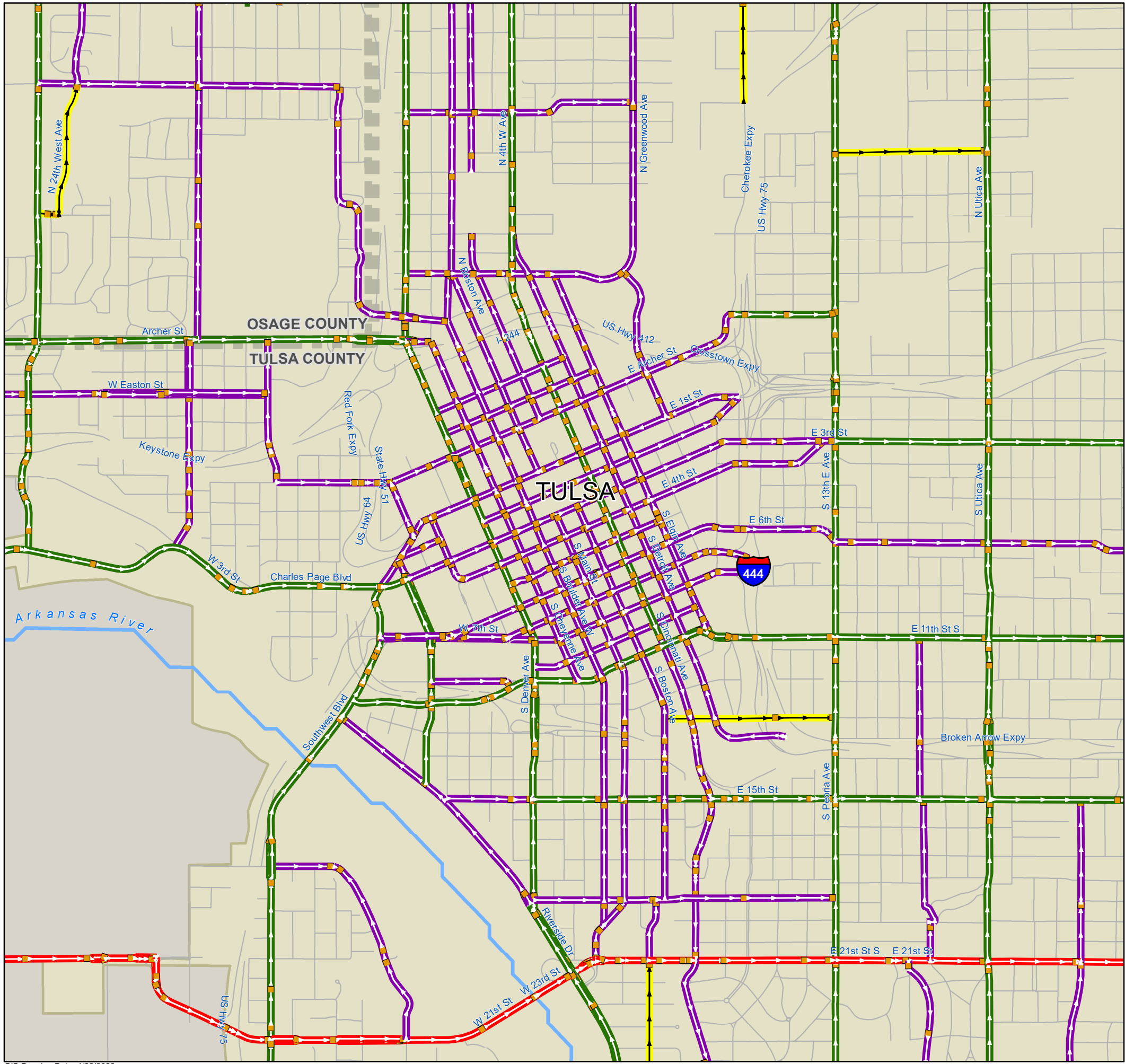
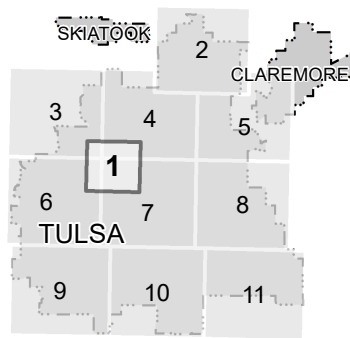
# Osage & Tulsa Counties

## URBAN AREA

FHWA APPROVED:  
Date: April 09, 2013  
By: Elizabeth Romero  
Division Administrator, FHWA

CITY APPROVED:  
Date: April 26, 2013  
By: Rich Brierre  
Executive Director, INCOG

FC Revision Date: N/A



### Functional Classification

- Interstate
- Other Freeway & Expressway
- Other Principal Arterial
- Minor Arterial
- Major Collector
- Minor Collector
- Local

- County Boundary
- Urban Area Boundary
- Municipal Boundary

- Inventory Direction Arrow  
(background color represent functional class)
- Proposed FC Route  
(color of dots represent functional class)

- 12U NLF ID UFC
- 1234C RFC NLF ID

All roads along urban area boundary are considered to be inside urban area unless noted otherwise on map.

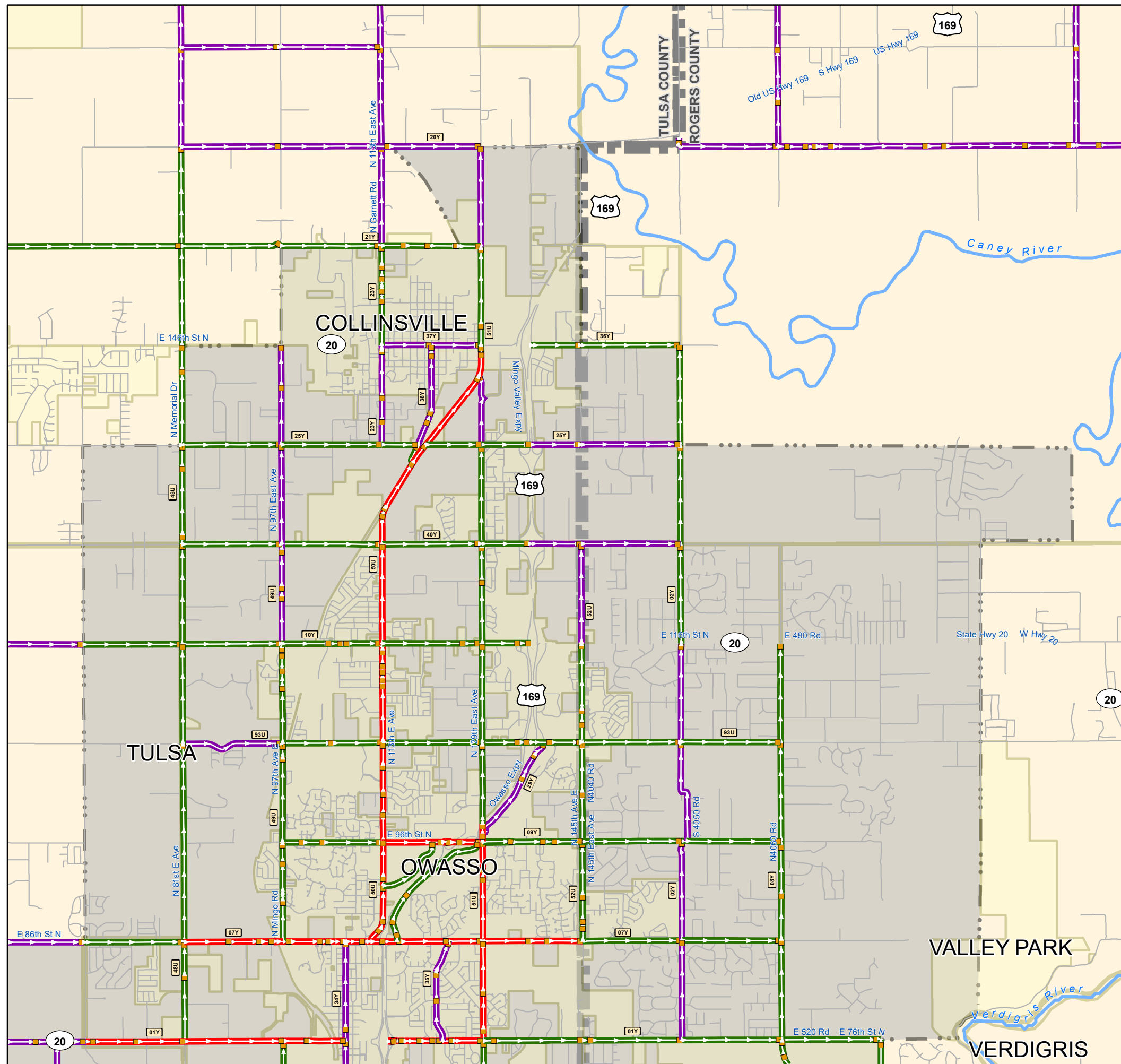
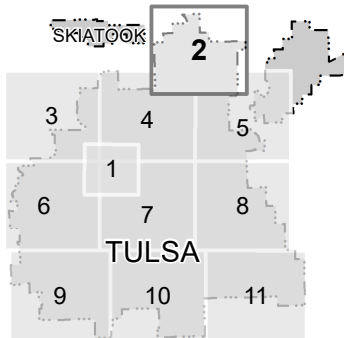

## TULSA (Downtown Tulsa) - Sheet 1 of 11

### Urban Area Boundary\* and Functional Classification

\*Based on 2010 Adj. Census Boundary



PREPARED BY:  
TRANSPORTATION CABINET OFFICE  
OF INFORMATION TECHNOLOGY  
GEOSPATIAL DATA MANAGEMENT



# Rogers & Tulsa Counties

## URBAN AREA

FHWA APPROVED:  
 Date: April 09, 2013  
 By: Elizabeth Romero  
 Division Administrator, FHWA

CITY APPROVED:  
 Date: April 26, 2013  
 By: Rich Brierre  
 Executive Director, INCOG

FC Revision Date: N/A

### Functional Classification

- Interstate
- Other Freeway & Expressway
- Other Principal Arterial
- Minor Arterial
- Major Collector
- Minor Collector
- Local

- County Boundary
- Urban Area Boundary
- Municipal Boundary
- Inventory Direction Arrow  
(background color represent functional class)
- Proposed FC Route  
(color of dots represent functional class)

- 12U NLF ID UFC
- 1234C RFC NLF ID

All roads along urban area boundary are considered to be inside urban area unless noted otherwise on map.


## TULSA (North) - Sheet 2 of 11

### Urban Area Boundary\* and Functional Classification

\*Based on 2010 Adj. Census Boundary



PREPARED BY:  
 TRANSPORTATION CABINET OFFICE  
 OF INFORMATION TECHNOLOGY,  
 GEOSPATIAL DATA MANAGEMENT



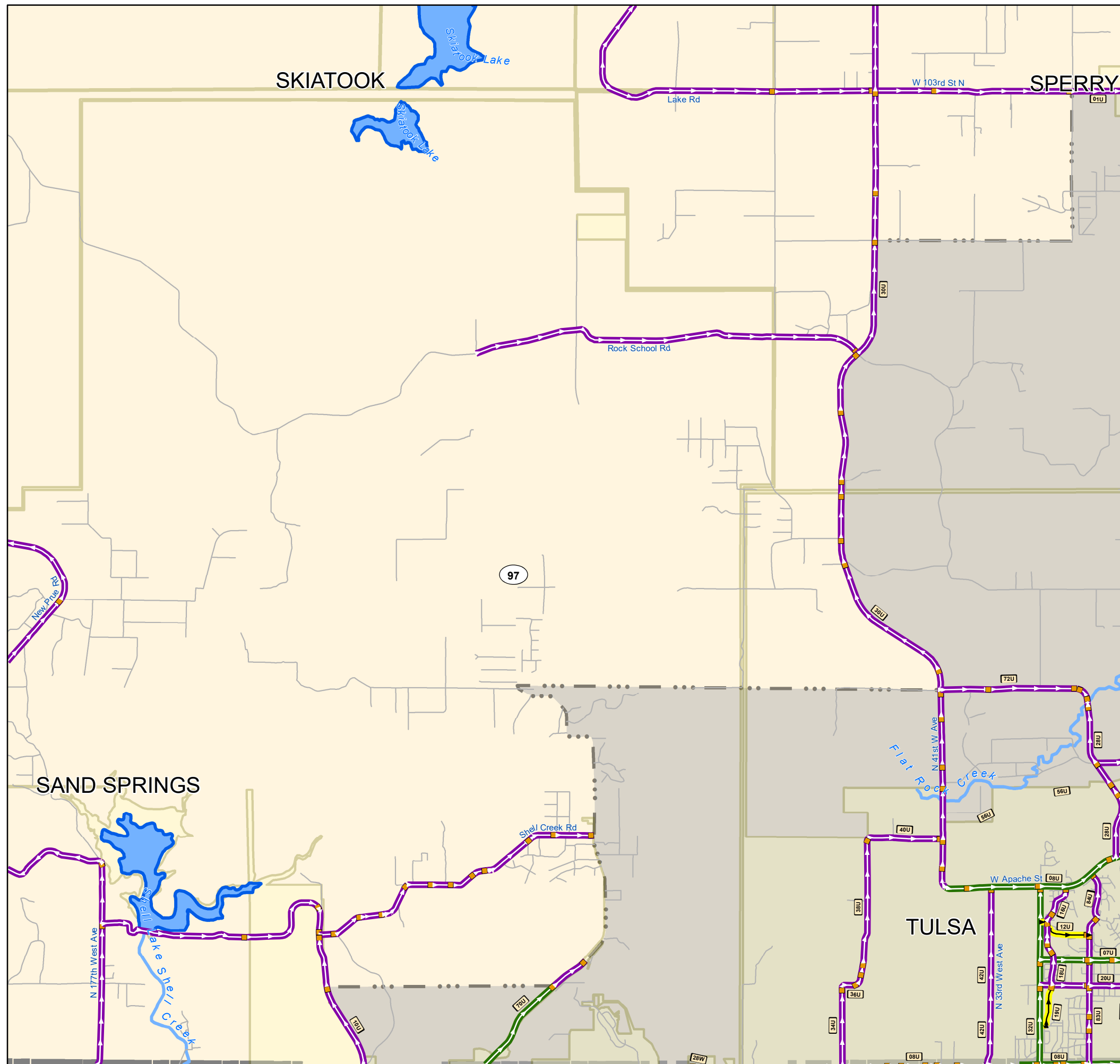
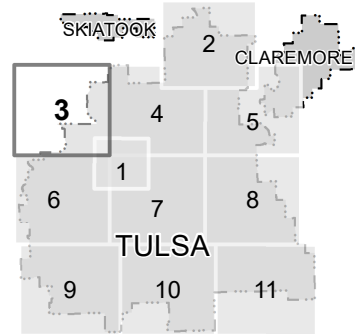
# Osage County

## URBAN AREA

FHWA APPROVED:  
Date: April 09, 2013  
By: Elizabeth Romero  
Division Administrator, FHWA

CITY APPROVED:  
Date: April 26, 2013  
By: Rich Brierre  
Executive Director, INCOG

FC Revision Date: N/A



**Functional Classification**

- Interstate
- Other Freeway & Expressway
- Other Principal Arterial
- Minor Arterial
- Major Collector
- Minor Collector
- Local

---

- County Boundary
- Urban Area Boundary
- Municipal Boundary
- Inventory Direction Arrow  
*(background color represent functional class)*
- Proposed FC Route  
*(color of dots represent functional class)*
- 12U NLF ID UFC
- 1234C RFC NLF ID

All roads along urban area boundary are considered to be inside urban area unless noted otherwise on map.

## TULSA (Northwest) - Sheet 3 of 11


### Urban Area Boundary\* and Functional Classification

\*Based on 2010 Adj. Census Boundary



PREPARED BY:  
TRANSPORTATION CABINET OFFICE  
OF INFORMATION TECHNOLOGY,  
GEOSPATIAL DATA MANAGEMENT

GIS Drawing Date: 4/22/2022



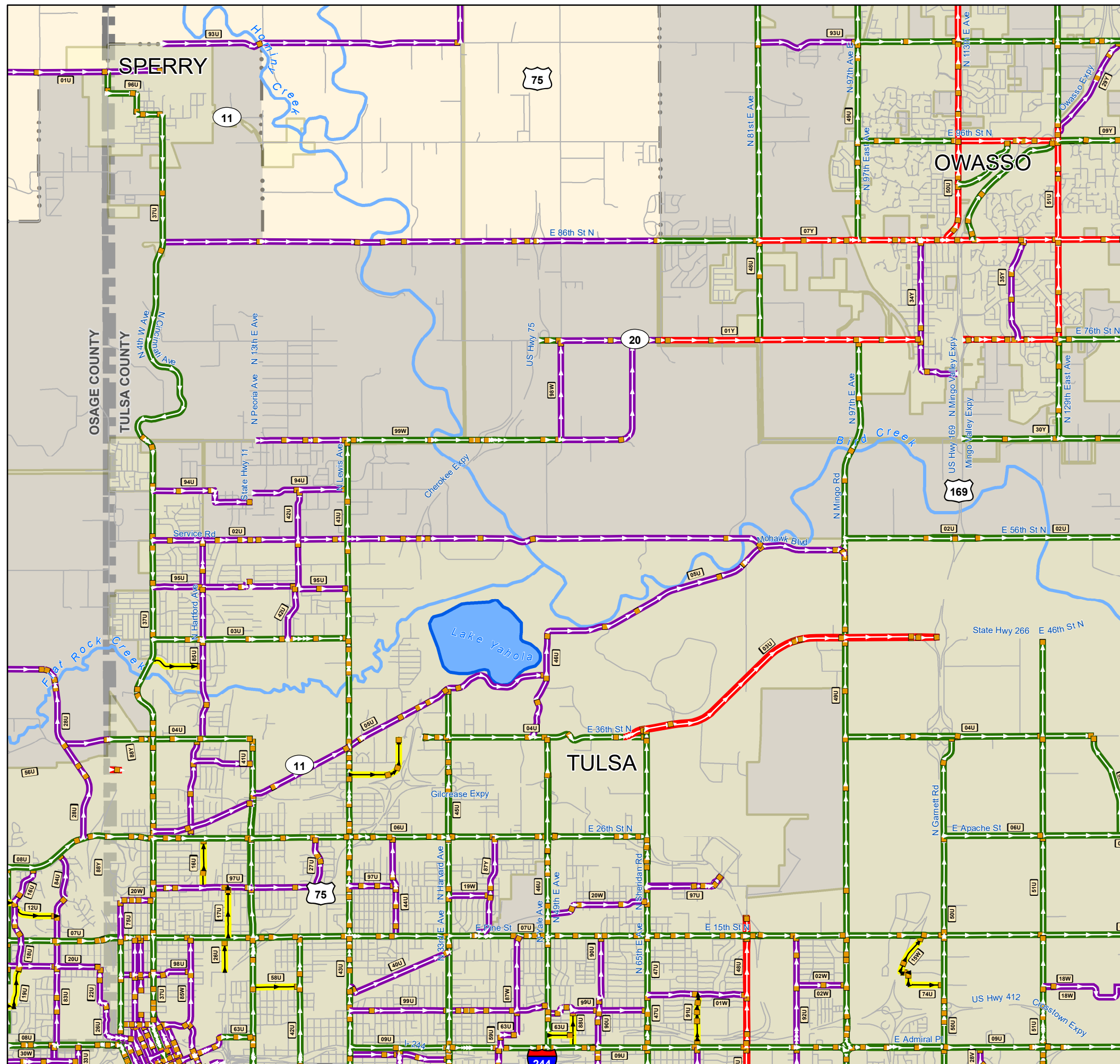
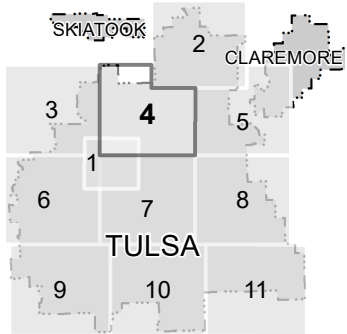
# Osage & Tulsa Counties

## URBAN AREA

FHWA APPROVED:  
 Date: April 09, 2013  
 By: Elizabeth Romero  
 Division Administrator, FHWA

CITY APPROVED:  
 Date: April 26, 2013  
 By: Rich Brierre  
 Executive Director, INCOG

FC Revision Date: N/A



**Functional Classification**

- Interstate
- Other Freeway & Expressway
- Other Principal Arterial
- Minor Arterial
- Major Collector
- Minor Collector
- Local

---

**Boundary and Direction Indicators**

- County Boundary
- Urban Area Boundary
- Municipal Boundary
- Inventory Direction Arrow  
(background color represent functional class)
- Proposed FC Route  
(color of dots represent functional class)
- 12U NLF ID UFC
- 1234C RFC NLF ID

All roads along urban area boundary are considered to be inside urban area unless noted otherwise on map.

## TULSA (North Central) - Sheet 4 of 11

### Urban Area Boundary\* and Functional Classification

\*Based on 2010 Adj. Census Boundary



PREPARED BY:  
 TRANSPORTATION CABINET OFFICE  
 OF INFORMATION TECHNOLOGY  
 GEOSPATIAL DATA MANAGEMENT

GIS Drawing Date: 4/22/2022



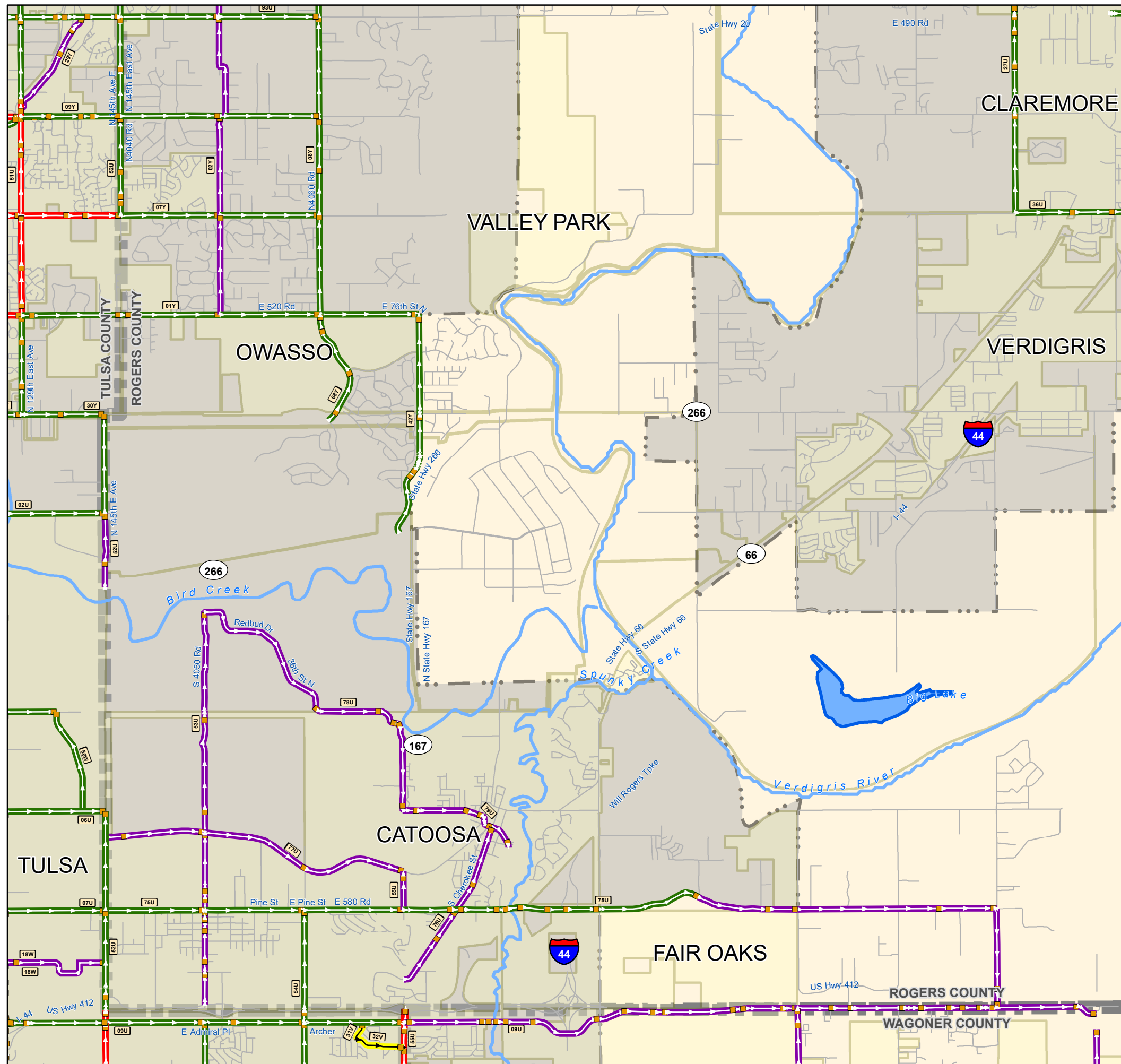
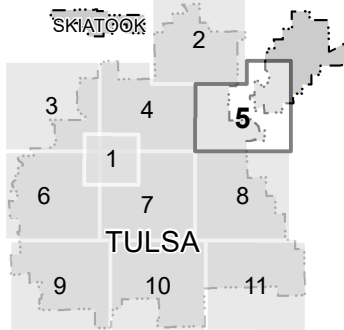
# Rogers, Tulsa & Wagoner Counties

## URBAN AREA

FHWA APPROVED:  
Date: April 09, 2013  
By: Elizabeth Romero  
Division Administrator, FHWA

CITY APPROVED:  
Date: April 26, 2013  
By: Rich Brierre  
Executive Director, INCOG

FC Revision Date: N/A



### Functional Classification

- Interstate
- Other Freeway & Expressway
- Other Principal Arterial
- Minor Arterial
- Major Collector
- Minor Collector
- Local

- County Boundary
- Urban Area Boundary
- Municipal Boundary
- Inventory Direction Arrow  
*(background color represent functional class)*
- Proposed FC Route  
*(color of dots represent functional class)*

- 12U NLF ID UFC
- 1234C RFC NLF ID

All roads along urban area boundary are considered to be inside urban area unless noted otherwise on map.

## TULSA (Northeast) - Sheet 5 of 11

### Urban Area Boundary\* and Functional Classification

\*Based on 2010 Adj. Census Boundary



PREPARED BY:  
TRANSPORTATION CABINET OFFICE  
OF INFORMATION TECHNOLOGY  
GEOSPATIAL DATA MANAGEMENT



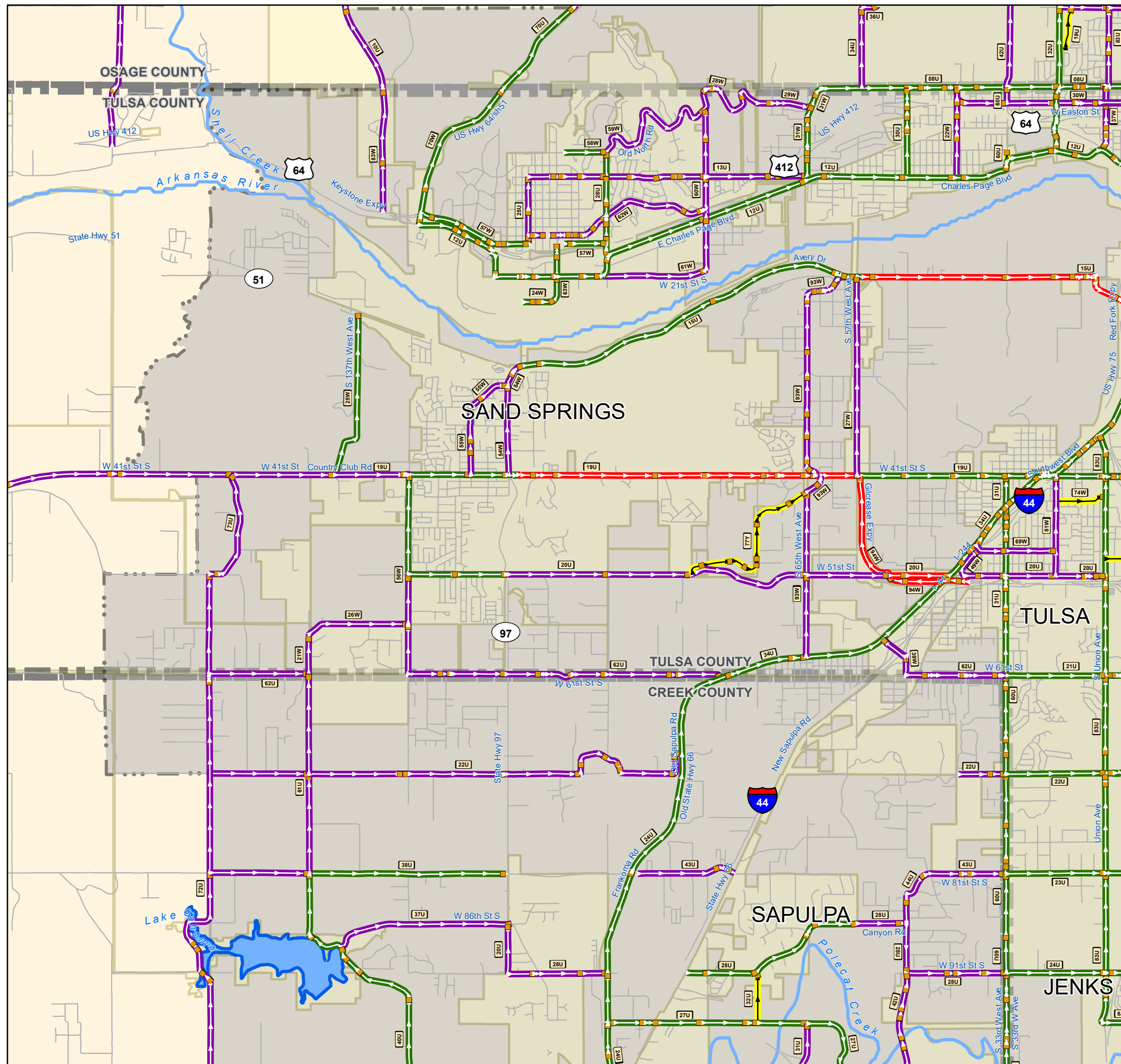
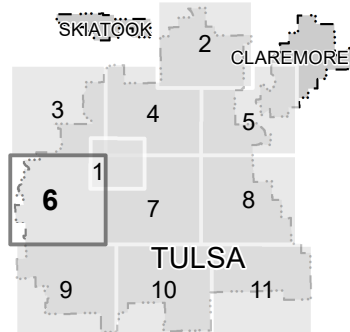
# Creek, Osage & Tulsa Counties

## URBAN AREA

FHWA APPROVED:  
Date: April 09, 2013  
By: Elizabeth Romero  
Division Administrator, FHWA

CITY APPROVED:  
Date: April 26, 2013  
By: Rich Brierre  
Executive Director, INCOG

FC Revision Date: N/A



### Functional Classification

- Interstate
- Other Freeway & Expressway
- Other Principal Arterial
- Minor Arterial
- Major Collector
- Minor Collector
- Local

- County Boundary
- Urban Area Boundary
- Municipal Boundary
- Inventory Direction Arrow  
(background color represent functional class)
- Proposed FC Route  
(color of dots represent functional class)

- NLF ID UFC
- RFC NLF ID

All roads along urban area boundary are considered to be inside urban area unless noted otherwise on map.

## TULSA (West Central) - Sheet 6 of 11


### Urban Area Boundary\* and Functional Classification

\*Based on 2010 Adj. Census Boundary



PREPARED BY:  
TRANSPORTATION CABINET OFFICE  
OF INFORMATION TECHNOLOGY  
GEOSPATIAL DATA MANAGEMENT

GIS Drawing Date: 4/22/2022



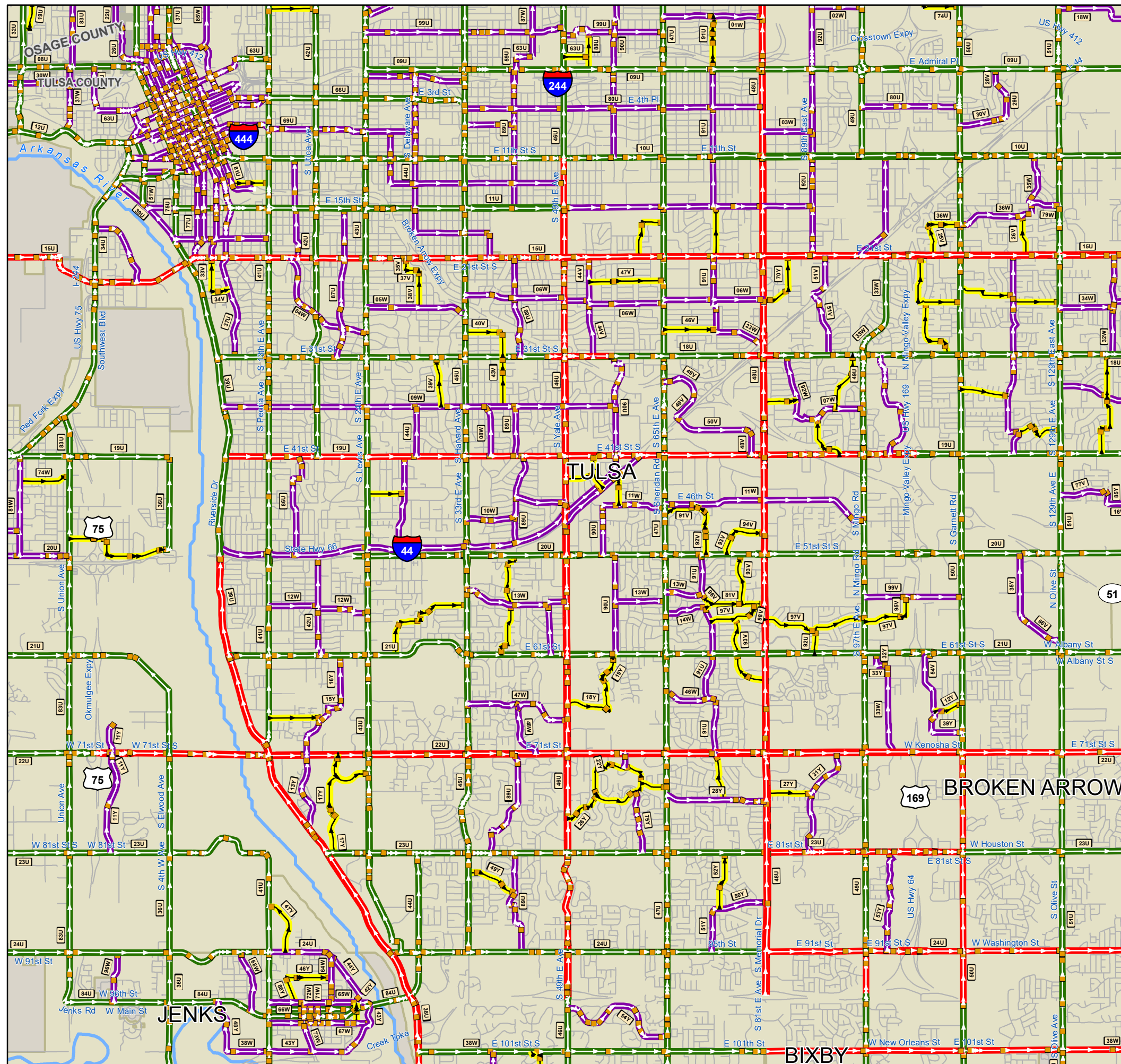
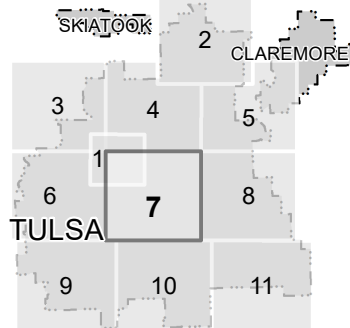
# Osage & Tulsa Counties

## URBAN AREA

FHWA APPROVED:  
Date: April 09, 2013  
By: Elizabeth Romero  
Division Administrator, FHWA

CITY APPROVED:  
Date: April 26, 2013  
By: Rich Briere  
Executive Director, INCOG

FC Revision Date: N/A



### Functional Classification

- Interstate
- Other Freeway & Expressway
- Other Principal Arterial
- Minor Arterial
- Major Collector
- Minor Collector
- Local

- County Boundary
- Urban Area Boundary
- Municipal Boundary
- Inventory Direction Arrow  
(background color represent functional class)
- Proposed FC Route  
(color of dots represent functional class)
- NLF ID UFC
- RFC NLF ID

All roads along urban area boundary are considered to be inside urban area unless noted otherwise on map.

## TULSA (Central) - Sheet 7 of 11


### Urban Area Boundary\* and Functional Classification

\*Based on 2010 Adj. Census Boundary



PREPARED BY:  
TRANSPORTATION CABINET OFFICE  
OF INFORMATION TECHNOLOGY  
GEOSPATIAL DATA MANAGEMENT

GIS Drawing Date: 4/22/2022



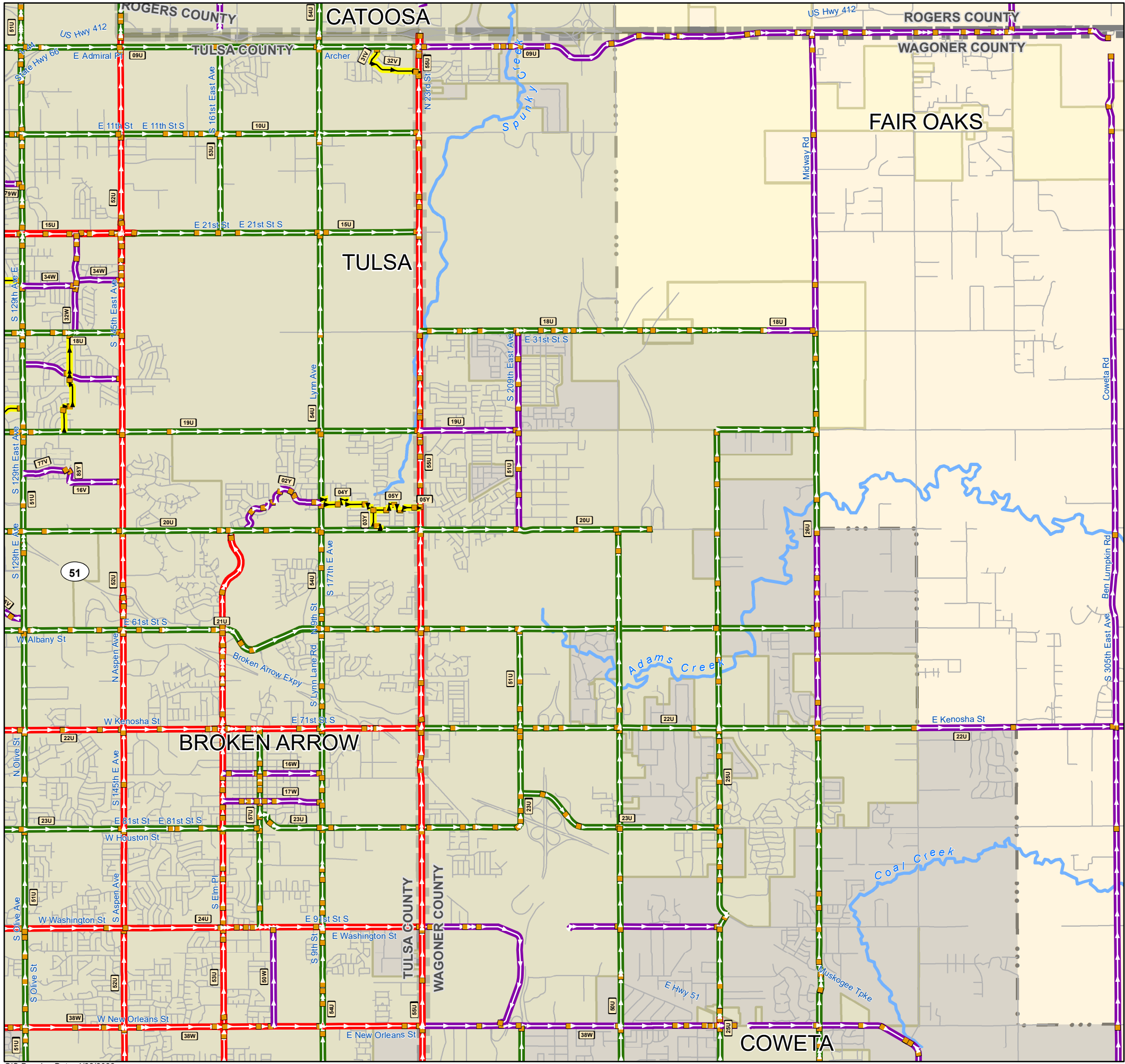
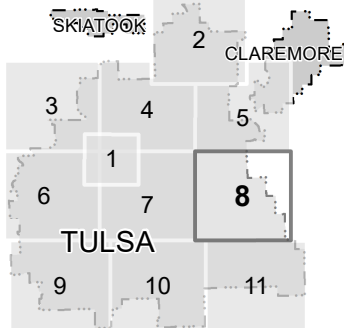
# Rogers, Tulsa & Wagoner Counties

**URBAN AREA**

**FHWA APPROVED:**  
 Date: April 09, 2013  
 By: Elizabeth Romero  
 Division Administrator, FHWA

**CITY APPROVED:**  
 Date: April 26, 2013  
 By: Rich Brierre  
 Executive Director, INCOG

FC Revision Date: N/A



**Functional Classification**

- Interstate
- Other Freeway & Expressway
- Other Principal Arterial
- Minor Arterial
- Major Collector
- Minor Collector
- Local

--- County Boundary  
 - - - Urban Area Boundary  
 - - - Municipal Boundary

→
 Inventory Direction Arrow  
*(background color represent functional class)*

● ● ● ● Proposed FC Route  
*(color of dots represent functional class)*

12U NLF ID UFC  
 1234C RFC NLF ID

All roads along urban area boundary are considered to be inside urban area unless noted otherwise on map.

## TULSA (East Central) - Sheet 8 of 11

### Urban Area Boundary\* and Functional Classification

\*Based on 2010 Adj. Census Boundary



PREPARED BY:  
 TRANSPORTATION CABINET OFFICE  
 OF INFORMATION TECHNOLOGY  
 GEOSPATIAL DATA MANAGEMENT





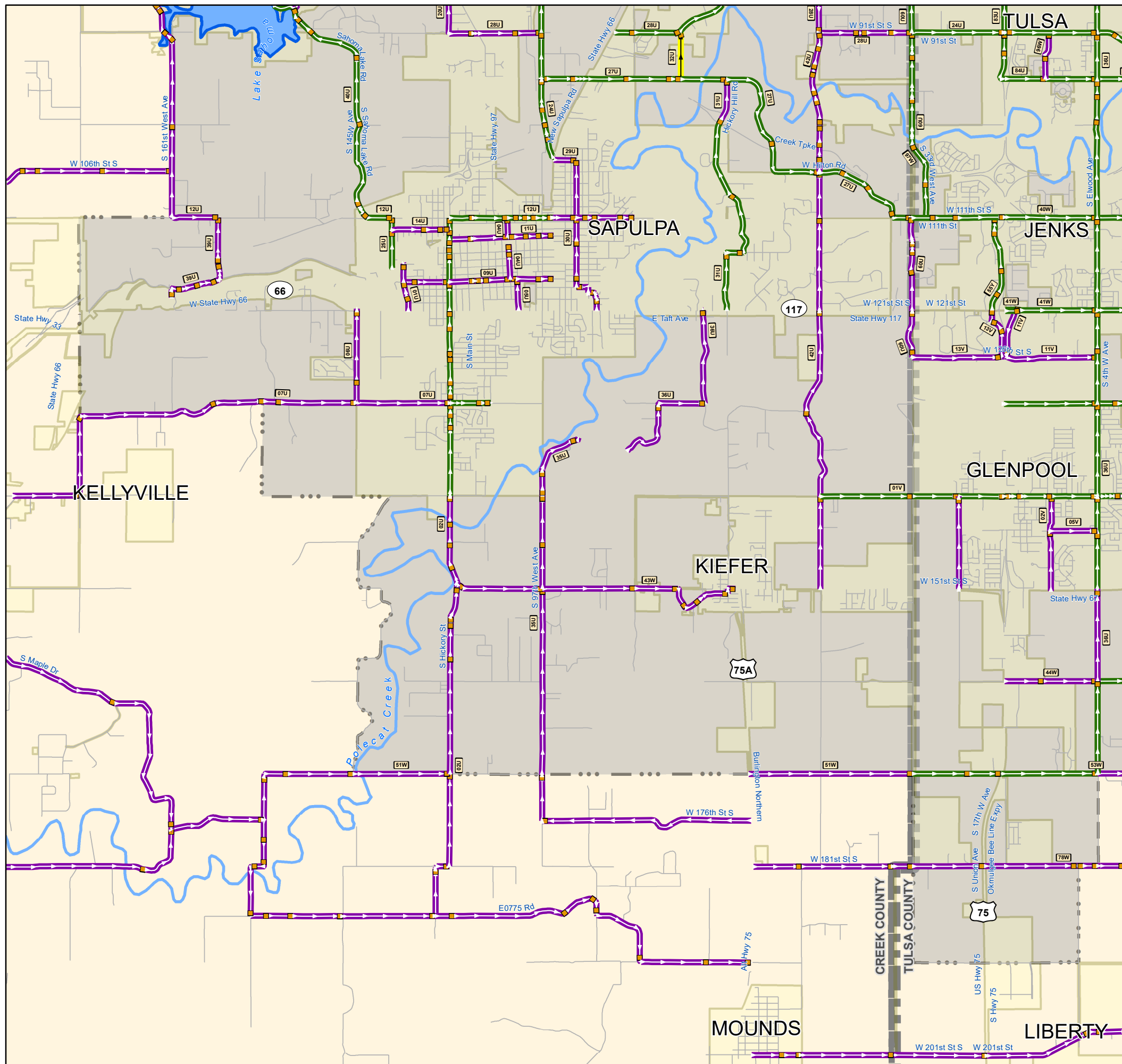
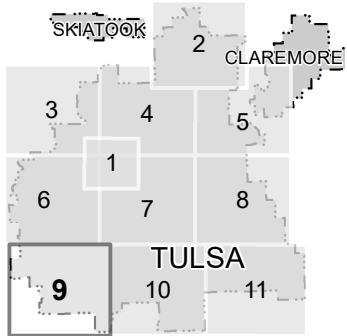
# Creek & Tulsa Counties

## URBAN AREA

**FHWA APPROVED:**  
 Date: April 09, 2013  
 By: Elizabeth Romero  
 Division Administrator, FHWA

**CITY APPROVED:**  
 Date: April 26, 2013  
 By: Rich Brierre  
 Executive Director, INCOG

FC Revision Date: N/A



Functional Classification	
	Interstate
	Other Freeway & Expressway
	Other Principal Arterial
	Minor Arterial
	Major Collector
	Minor Collector
	Local

	County Boundary
	Urban Area Boundary
	Municipal Boundary
	Inventory Direction Arrow <i>(background color represent functional class)</i>
	Proposed FC Route <i>(color of dots represent functional class)</i>
	NLF ID UFC
	RFC NLF ID

All roads along urban area boundary are considered to be inside urban area unless noted otherwise on map.

## TULSA (Southwest) - Sheet 9 of 11

### Urban Area Boundary\* and Functional Classification


\*Based on 2010 Adj. Census Boundary



**OKLAHOMA  
Transportation**

PREPARED BY:  
 TRANSPORTATION CABINET OFFICE  
 OF INFORMATION TECHNOLOGY  
 GEOSPATIAL DATA MANAGEMENT

GIS Drawing Date: 4/22/2022



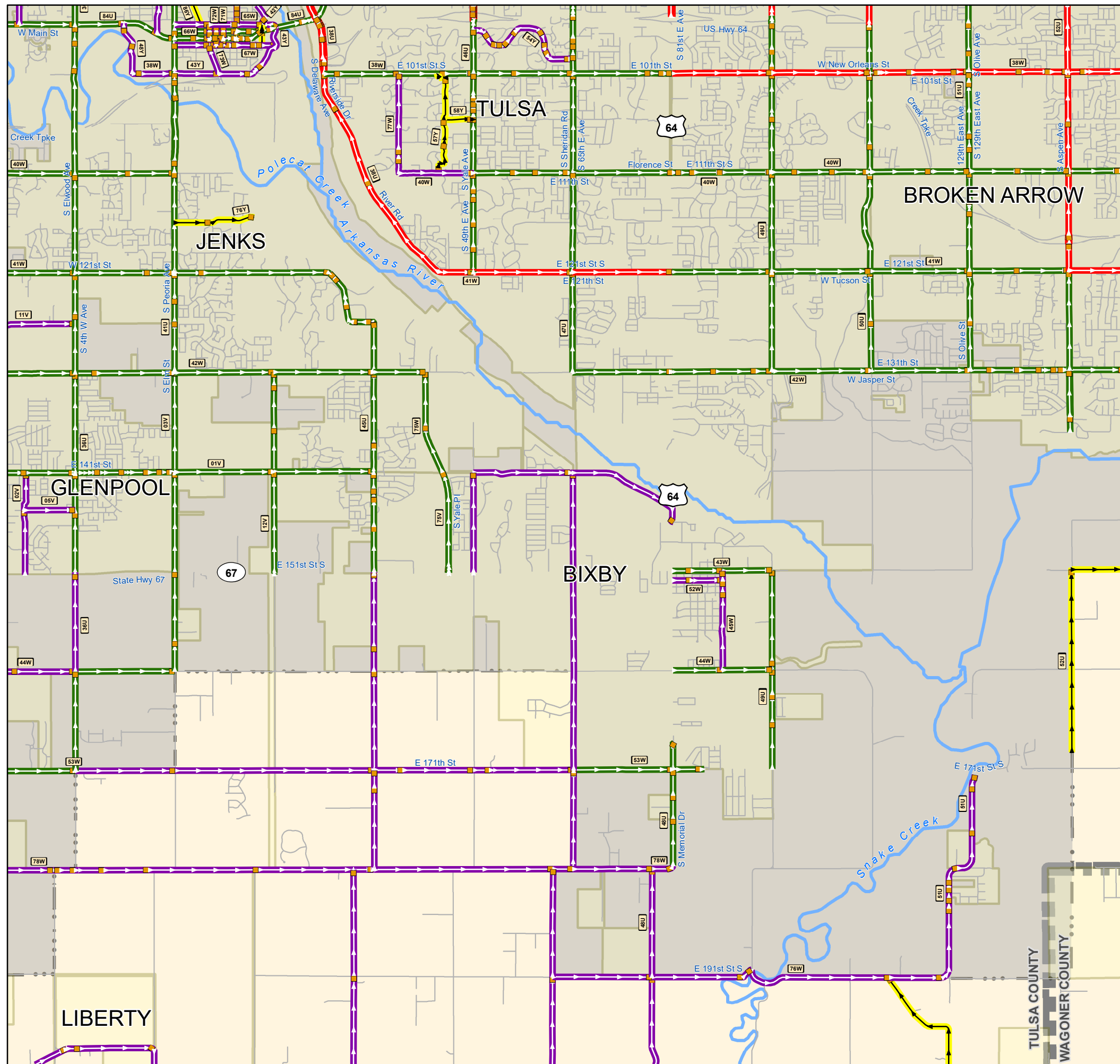
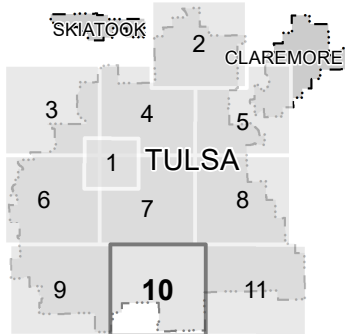
# Tulsa & Wagoner Counties

## URBAN AREA

FHWA APPROVED:  
Date: April 09, 2013  
By: Elizabeth Romero  
Division Administrator, FHWA

CITY APPROVED:  
Date: April 26, 2013  
By: Rich Brierre  
Executive Director, INCOG

FC Revision Date: N/A



Functional Classification	
	Interstate
	Other Freeway & Expressway
	Other Principal Arterial
	Minor Arterial
	Major Collector
	Minor Collector
	Local

	County Boundary
	Urban Area Boundary
	Municipal Boundary
	Inventory Direction Arrow <small>(background color represent functional class)</small>
	Proposed FC Route <small>(color of dots represent functional class)</small>
	NLF ID UFC
	RFC NLF ID

All roads along urban area boundary are considered to be inside urban area unless noted otherwise on map.

## TULSA (South Central) - Sheet 10 of 11

### Urban Area Boundary\* and Functional Classification

\*Based on 2010 Adj. Census Boundary



PREPARED BY:  
TRANSPORTATION CABINET OFFICE  
OF INFORMATION TECHNOLOGY  
GEOSPATIAL DATA MANAGEMENT



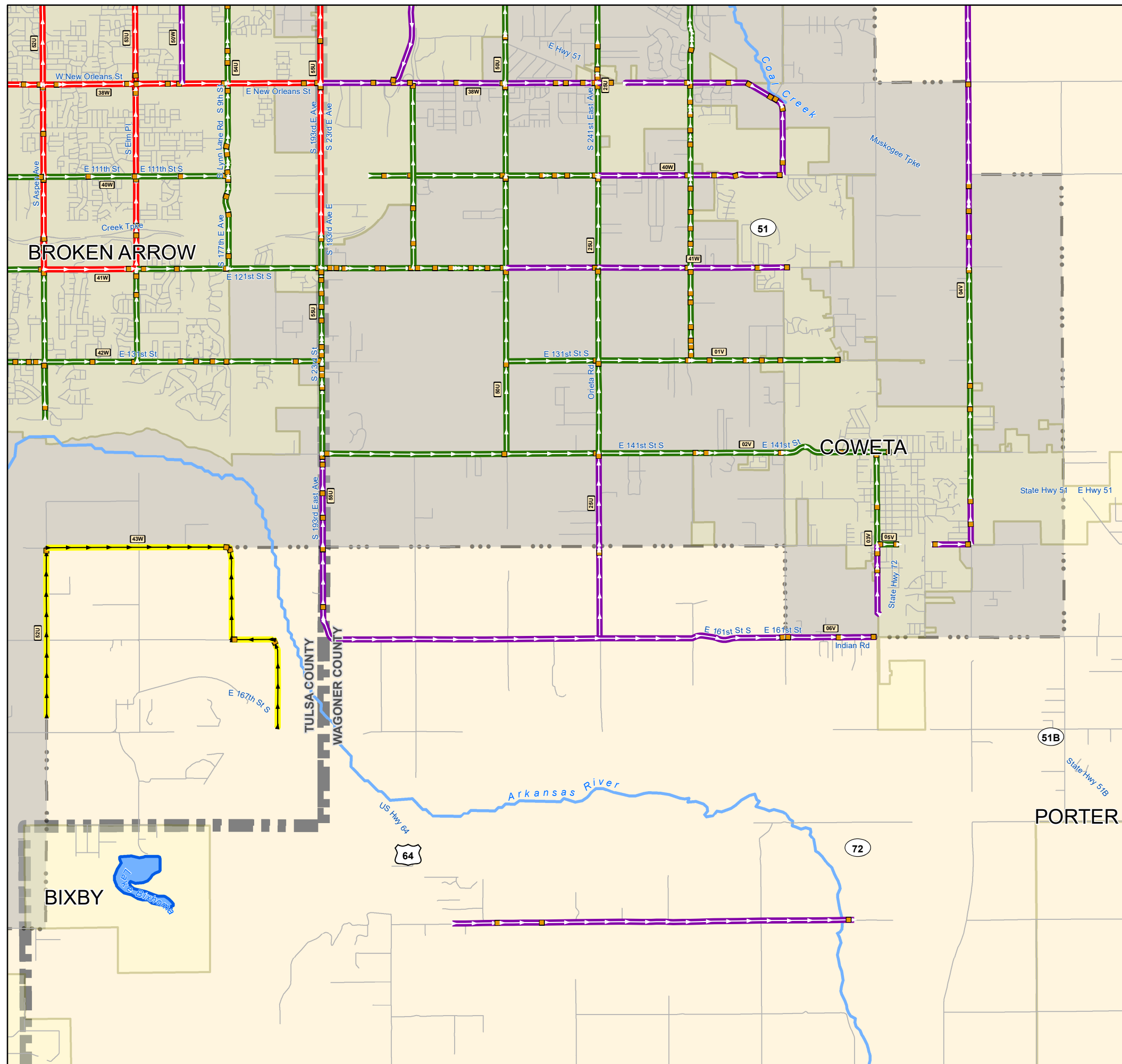
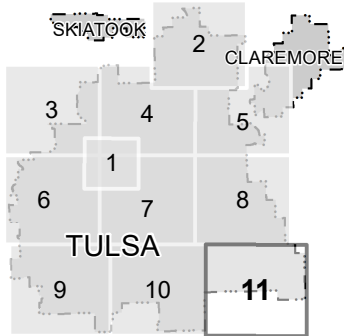
# Tulsa & Wagoner Counties

## URBAN AREA

FHWA APPROVED:  
Date: April 09, 2013  
By: Elizabeth Romero  
Division Administrator, FHWA

CITY APPROVED:  
Date: April 26, 2013  
By: Rich Brierre  
Executive Director, INCOG

FC Revision Date: N/A



### Functional Classification

- Interstate
- Other Freeway & Expressway
- Other Principal Arterial
- Minor Arterial
- Major Collector
- Minor Collector
- Local

- County Boundary
- Urban Area Boundary
- Municipal Boundary
- Inventory Direction Arrow  
*(background color represent functional class)*
- Proposed FC Route  
*(color of dots represent functional class)*

- NLF ID UFC
- RFC NLF ID

All roads along urban area boundary are considered to be inside urban area unless noted otherwise on map.

## TULSA (Southeast) - Sheet 11 of 11

### Urban Area Boundary\* and Functional Classification

\*Based on 2010 Adj. Census Boundary



PREPARED BY:  
TRANSPORTATION CABINET OFFICE  
OF INFORMATION TECHNOLOGY  
GEOSPATIAL DATA MANAGEMENT

GIS Drawing Date: 4/22/2022



# Craig County

## URBAN AREA

**FHWA APPROVED:**  
 Date: November 07, 2012  
 By: Elizabeth Romero  
 Division Administrator, FHWA

**CITY APPROVED:**  
 Date: November 01, 2012  
 By: Pete Hiseley  
 Mayor, City of Vinita

FC Revision Date: N/A

### Functional Classification

- Interstate
- Other Freeway & Expressway
- Other Principal Arterial
- Minor Arterial
- Major Collector
- Minor Collector
- Local

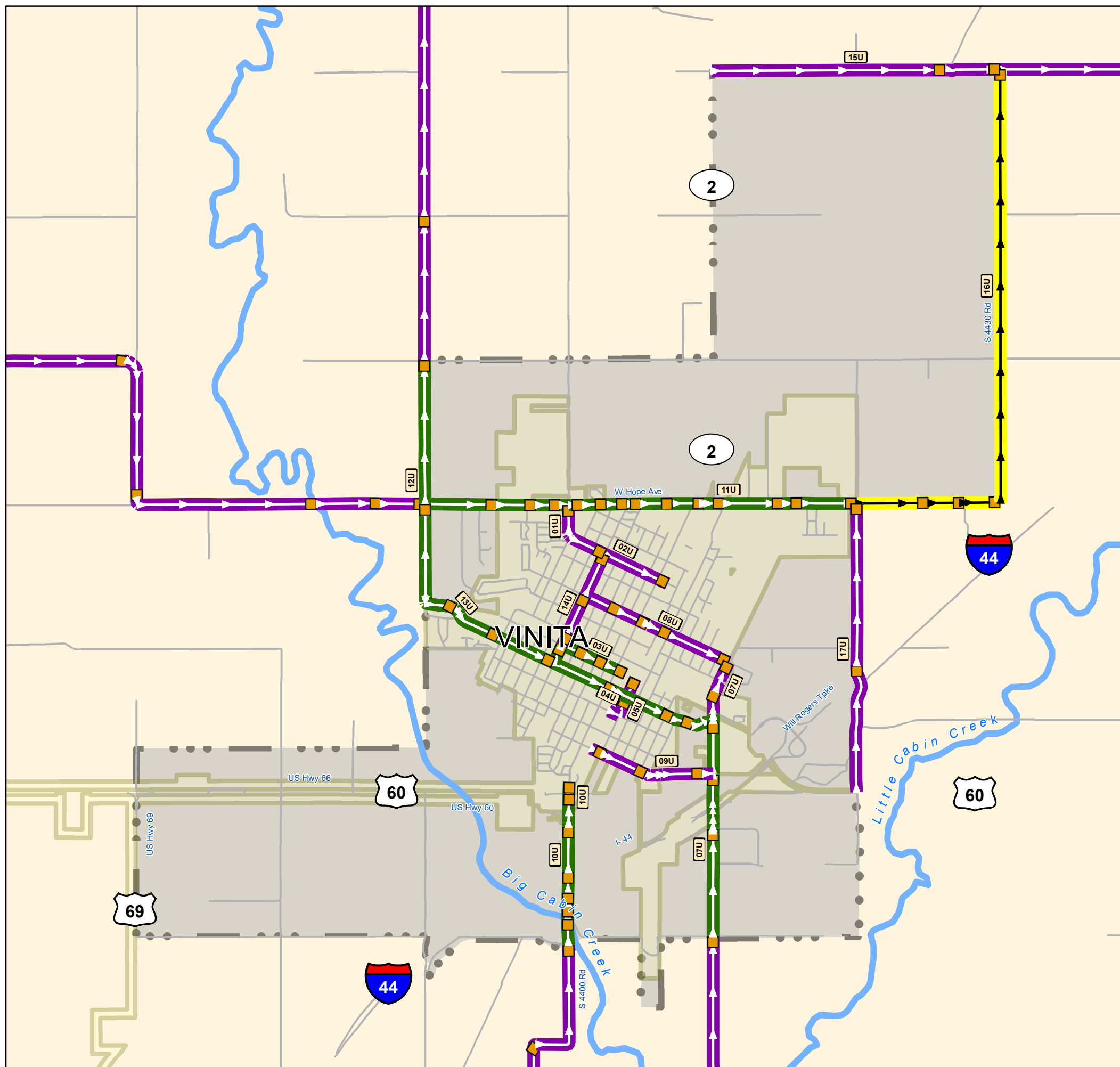
- County Boundary
- Urban Area Boundary
- Municipal Boundary
- Inventory Direction Arrow  
*(background color represent functional class)*
- Proposed FC Route  
*(color of dots represent functional class)*
- 12U NLF ID UFC
- 1234C RFC NLF ID

*All roads along urban area boundary are considered to be inside urban area unless noted otherwise on map.*

## VINITA

### Urban Area Boundary\* and Functional Classification

\*Based on 2010 Adj. Census Boundary

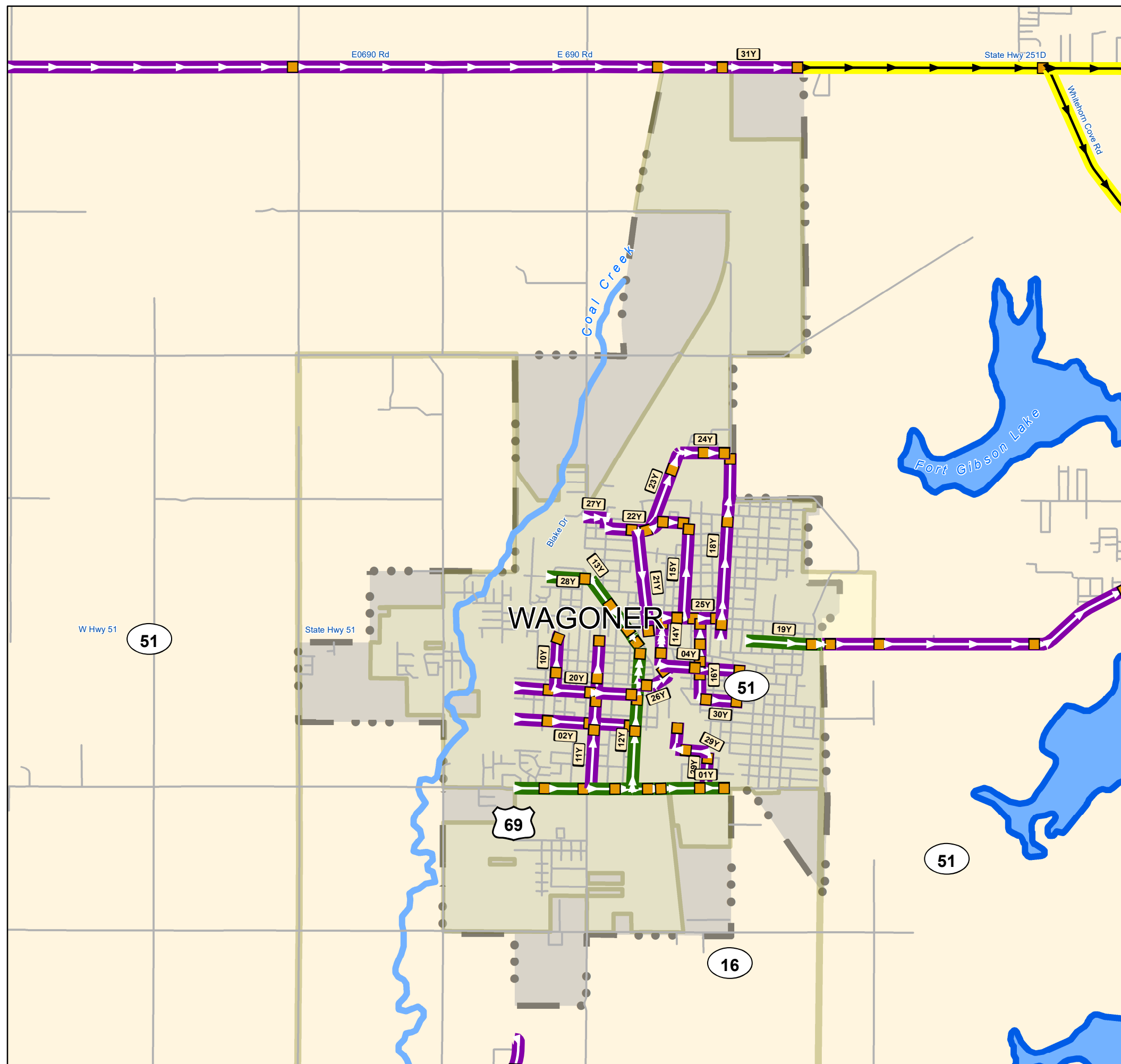


PREPARED BY:  
 TRANSPORTATION CABINET OFFICE  
 OF INFORMATION TECHNOLOGY,  
 GEOSPATIAL DATA MANAGEMENT

GIS Drawing Date: 4/22/2022



# Wagoner County



### URBAN AREA

**FHWA APPROVED:**  
Date: January 18, 2013  
By: Elizabeth Romero  
Division Administrator, FHWA

**CITY APPROVED:**  
Date: December 27, 2012  
By: James Jennings  
Mayor, City of Wagoner

FC Revision Date: N/A

### Functional Classification

- Interstate
- Other Freeway & Expressway
- Other Principal Arterial
- Minor Arterial
- Major Collector
- Minor Collector
- Local

- County Boundary
- Urban Area Boundary
- Municipal Boundary
- Inventory Direction Arrow  
*(background color represent functional class)*
- Proposed FC Route  
*(color of dots represent functional class)*
- 12U NLF ID UFC
- 1234C RFC NLF ID

All roads along urban area boundary are considered to be inside urban area unless noted otherwise on map.

## WAGONER

### Urban Area Boundary\* and Functional Classification

\*Based on 2010 Adj. Census Boundary



PREPARED BY:  
TRANSPORTATION CABINET OFFICE  
OF INFORMATION TECHNOLOGY  
GEOSPATIAL DATA MANAGEMENT

GIS Drawing Date: 4/22/2022



# Blaine County

## URBAN AREA

**FHWA APPROVED:**  
Date: March 15, 2013  
By: Elizabeth Romero  
Division Administrator, FHWA

**CITY APPROVED:**  
Date: March 05, 2013  
By: Clay Loosen  
Mayor, City of Watonga

FC Revision Date: N/A

### Functional Classification

- Interstate
- Other Freeway & Expressway
- Other Principal Arterial
- Minor Arterial
- Major Collector
- Minor Collector
- Local

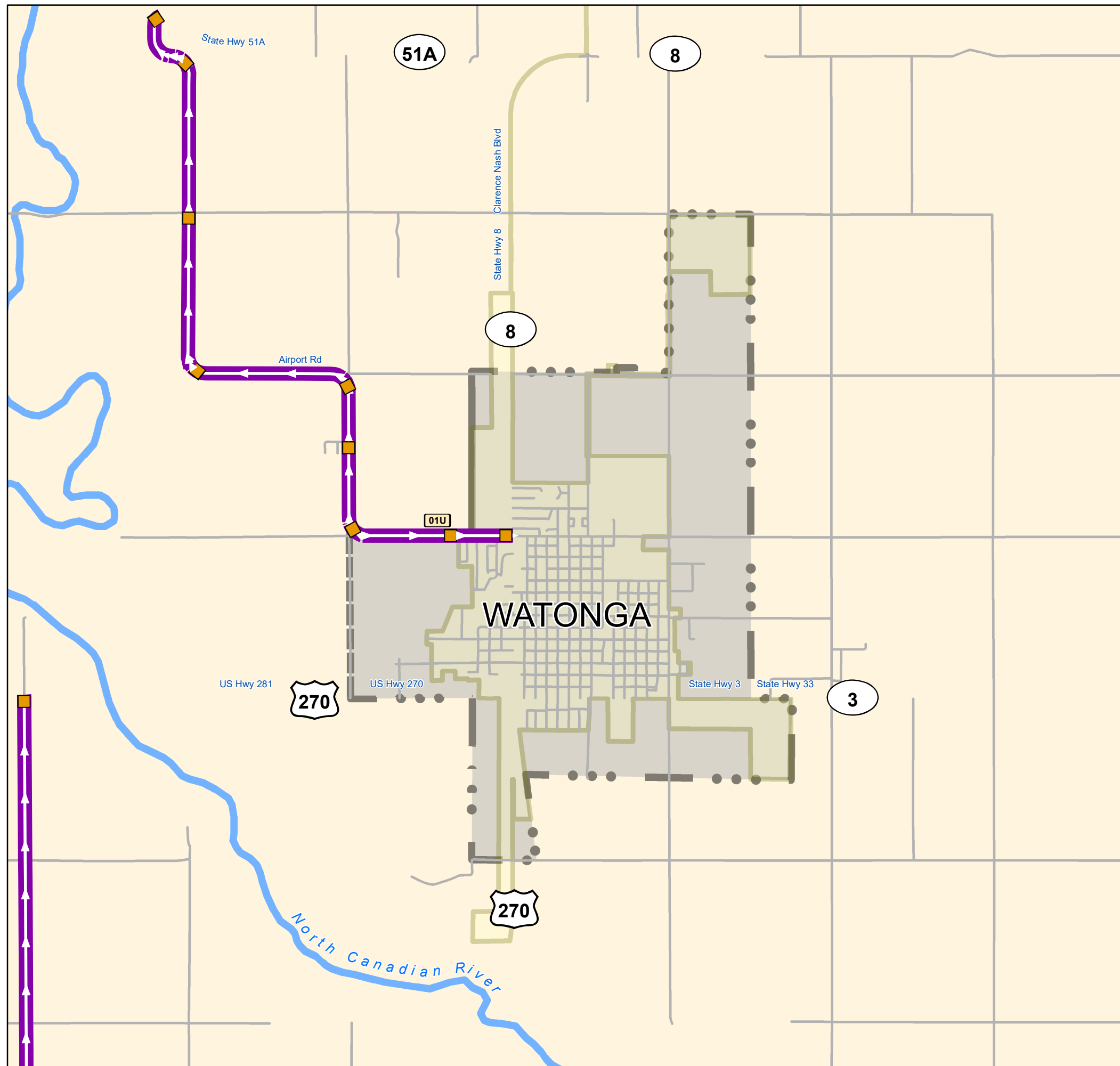
- County Boundary
- Urban Area Boundary
- Municipal Boundary
- Inventory Direction Arrow  
(background color represent functional class)
- Proposed FC Route  
(color of dots represent functional class)
- 12U NLF ID UFC
- 1234C RFC NLF ID

All roads along urban area boundary are considered to be inside urban area unless noted otherwise on map.

## WATONGA

### Urban Area Boundary\* and Functional Classification

\*Based on 2010 Adj. Census Boundary



PREPARED BY:  
TRANSPORTATION CABINET OFFICE  
OF INFORMATION TECHNOLOGY,  
GEOSPATIAL DATA MANAGEMENT

GIS Drawing Date: 4/22/2022



# Custer County

## URBAN AREA

FHWA APPROVED:  
Date: February 22, 2013  
By: Elizabeth Romero  
Division Administrator, FHWA

CITY APPROVED:  
Date: February 01, 2013  
By: Mike Brown  
Mayor, City of Weatherford

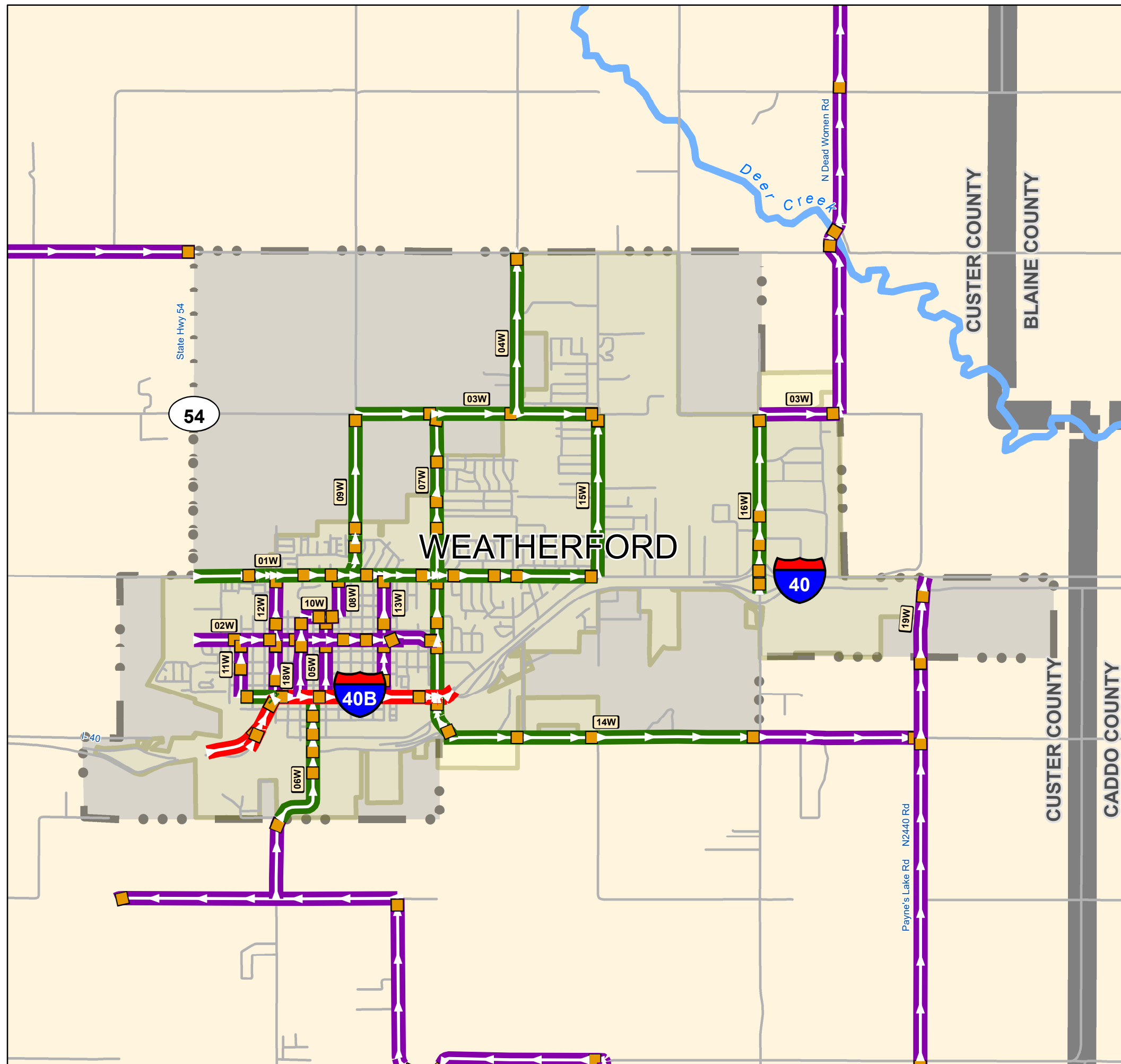
FC Revision Date: N/A

### Functional Classification

- Interstate
- Other Freeway & Expressway
- Other Principal Arterial
- Minor Arterial
- Major Collector
- Minor Collector
- Local

- County Boundary
- Urban Area Boundary
- Municipal Boundary
- Inventory Direction Arrow  
(background color represent functional class)
- Proposed FC Route  
(color of dots represent functional class)
- 12U NLF ID UFC
- 1234C RFC NLF ID

All roads along urban area boundary are considered to be inside urban area unless noted otherwise on map.



# WEATHERFORD

# WEATHERFORD

## Urban Area Boundary\* and Functional Classification

\*Based on 2010 Adj. Census Boundary



PREPARED BY:  
TRANSPORTATION CABINET OFFICE  
OF INFORMATION TECHNOLOGY  
GEOSPATIAL DATA MANAGEMENT

GIS Drawing Date: 4/22/2022



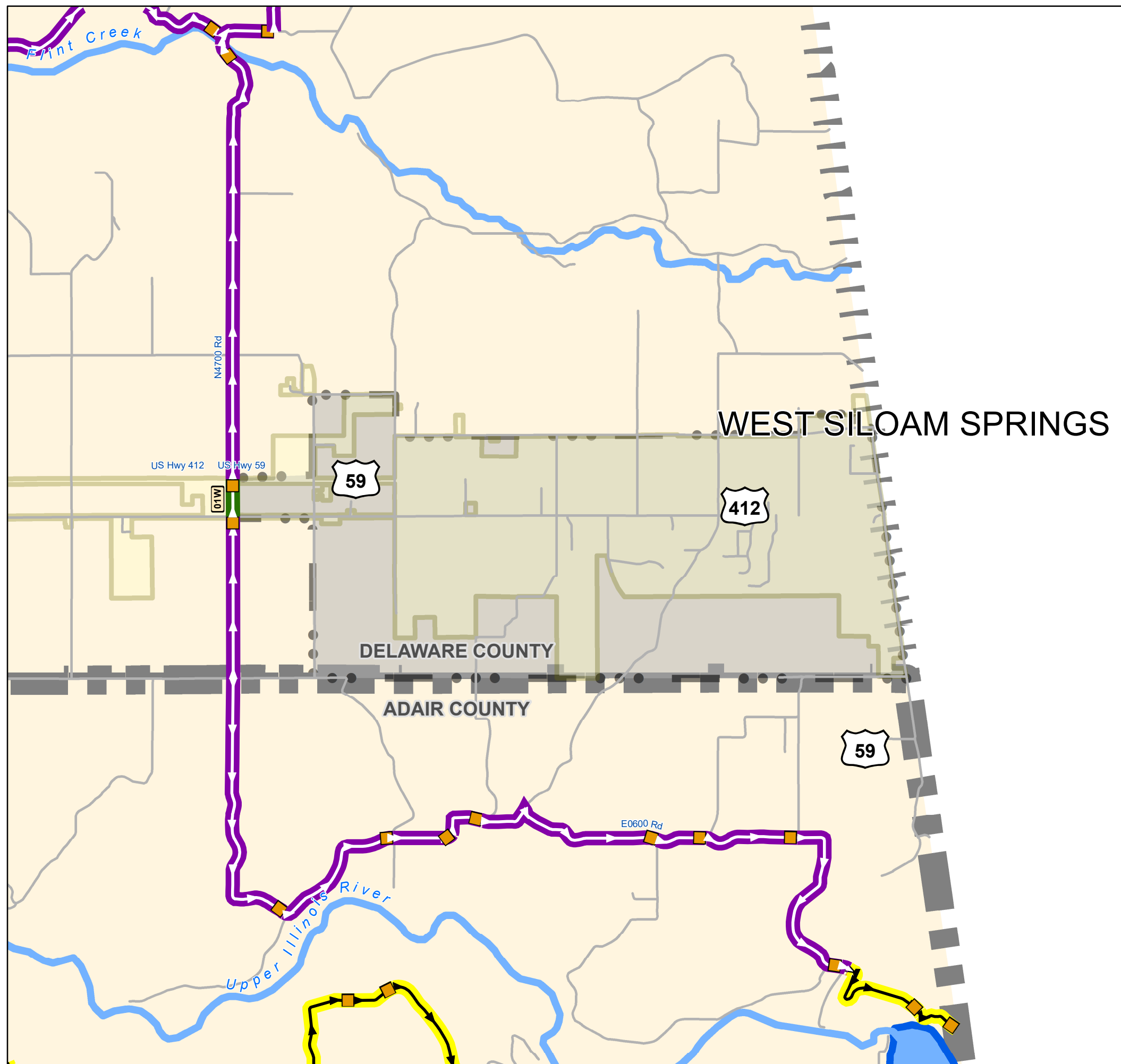
# Delaware County

## URBAN AREA

FHWA APPROVED:  
Date: February 06, 2013  
By: Elizabeth Romero  
Division Administrator, FHWA

CITY APPROVED:  
Date: January 22, 2013  
By: Elaine Carr  
Mayor, City of West Siloam Springs

FC Revision Date: N/A



### Functional Classification

- Interstate
- Other Freeway & Expressway
- Other Principal Arterial
- Minor Arterial
- Major Collector
- Minor Collector
- Local

- County Boundary
- Urban Area Boundary
- Municipal Boundary
- Inventory Direction Arrow  
(background color represent functional class)
- Proposed FC Route  
(color of dots represent functional class)
- 12U NLF ID UFC
- 1234C RFC NLF ID

All roads along urban area boundary are considered to be inside urban area unless noted otherwise on map.

## WEST SILOAM SPRINGS

### Urban Area Boundary\* and Functional Classification

\*Based on 2010 Adj. Census Boundary



PREPARED BY:  
TRANSPORTATION CABINET OFFICE  
OF INFORMATION TECHNOLOGY,  
GEOSPATIAL DATA MANAGEMENT

GIS Drawing Date: 4/22/2022





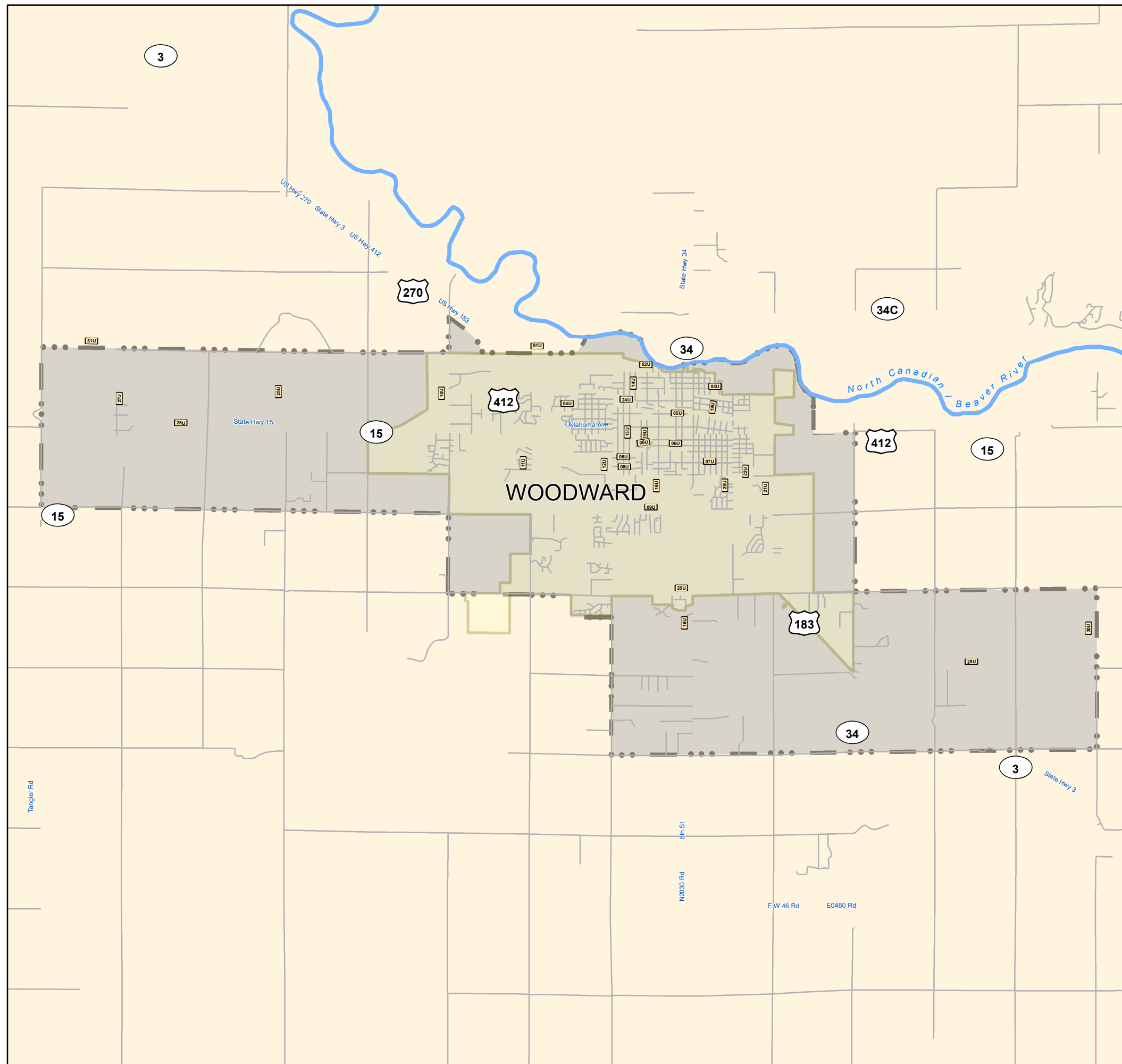
# Woodward County

## URBAN AREA

FHWA APPROVED:  
 Date: May 30, 2013  
 By: Elizabeth Romero  
 Division Administrator, FHWA

CITY APPROVED:  
 Date: May 09, 2013  
 By: Gary Goetzinger  
 Mayor, City of Woodward

FC Revision Date: N/A



### Functional Classification

- █ Interstate
- █ Other Freeway & Expressway
- █ Other Principal Arterial
- █ Minor Arterial
- █ Major Collector
- █ Minor Collector
- █ Local

- County Boundary
- Urban Area Boundary
- Municipal Boundary
- ➔ Inventory Direction Arrow  
*(background color represent functional class)*
- ● ● ● Proposed FC Route  
*(color of dots represent functional class)*
- 12U NLF ID UFC
- 1234C RFC NLF ID

All roads along urban area boundary are considered to be inside urban area unless noted otherwise on map.

## WOODWARD

### Urban Area Boundary\* and Functional Classification

\*Based on 2010 Adj. Census Boundary



PREPARED BY:  
 TRANSPORTATION CABINET OFFICE  
 OF INFORMATION TECHNOLOGY  
 GEOSPATIAL DATA MANAGEMENT