



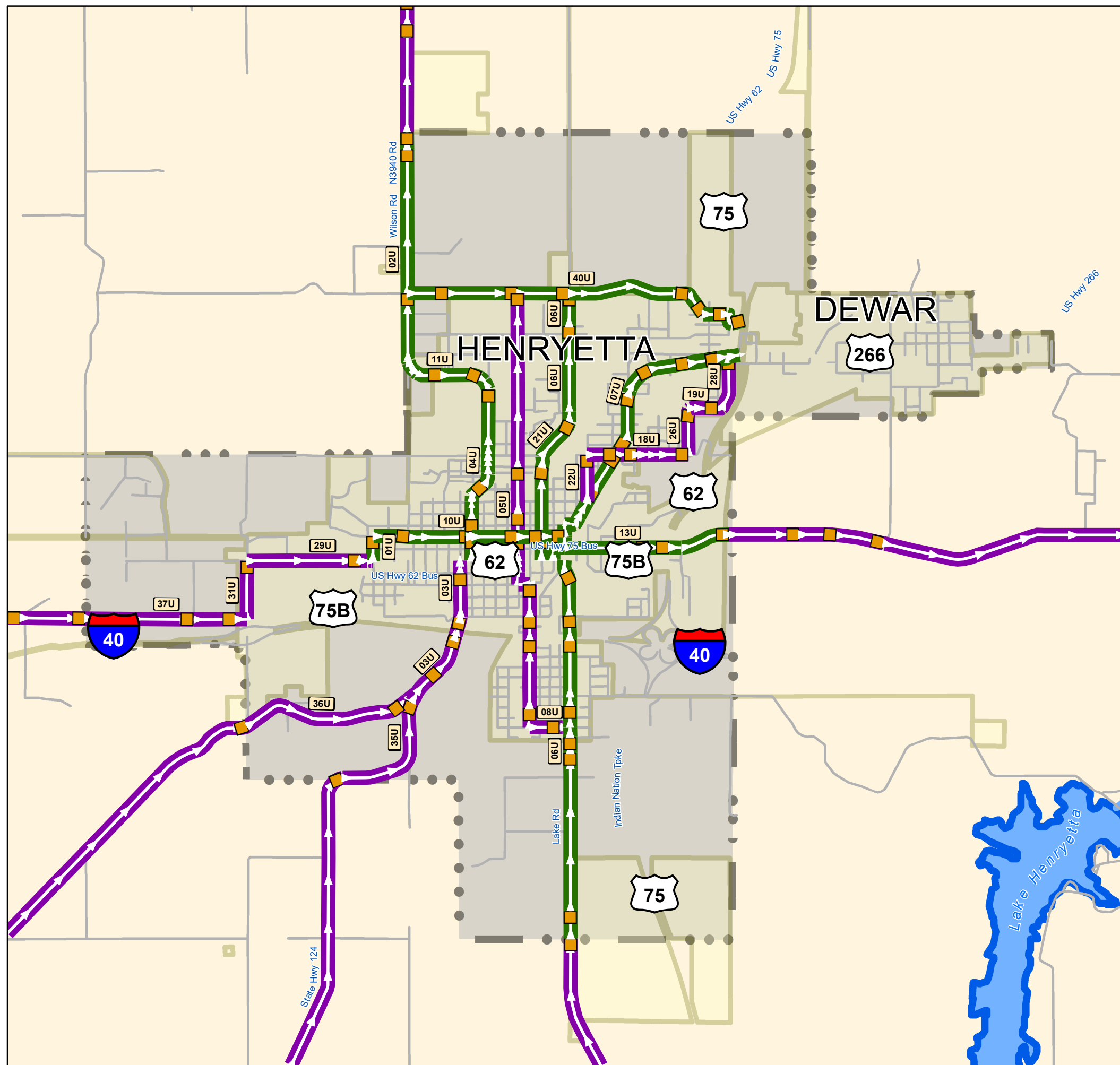
# Okmulgee County

## URBAN AREA








FHWA APPROVED:  
Date: August 22, 2013  
By: Elizabeth Romero  
Division Administrator, FHWA


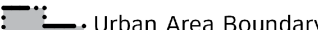





CITY APPROVED:  
Date: July 30, 2013  
By: Bill Goodner  
Mayor, City of Henryetta

FC Revision Date: N/A



### Functional Classification

-  Interstate
-  Other Freeway & Expressway
-  Other Principal Arterial
-  Minor Arterial
-  Major Collector
-  Minor Collector
-  Local

-  County Boundary
-  Urban Area Boundary
-  Municipal Boundary
-  Inventory Direction Arrow  
(background color represent functional class)
-  Proposed FC Route  
(color of dots represent functional class)
-  12U NLF ID UFC
-  1234C RFC NLF ID

All roads along urban area boundary are considered to be inside urban area unless noted otherwise on map.

## HENRYETTA

### Urban Area Boundary\* and Functional Classification

\*Based on 2010 Adj. Census Boundary



PREPARED BY:  
TRANSPORTATION CABINET OFFICE  
OF INFORMATION TECHNOLOGY  
GEOSPATIAL DATA MANAGEMENT

GIS Drawing Date: 4/21/2022