

The Oklahoma Department of Transportation and City of Edmond invite you to a

PUBLIC MEETING

for I-35 Frontage Roads
Memorial Road to 2nd Street
Edmond, Oklahoma

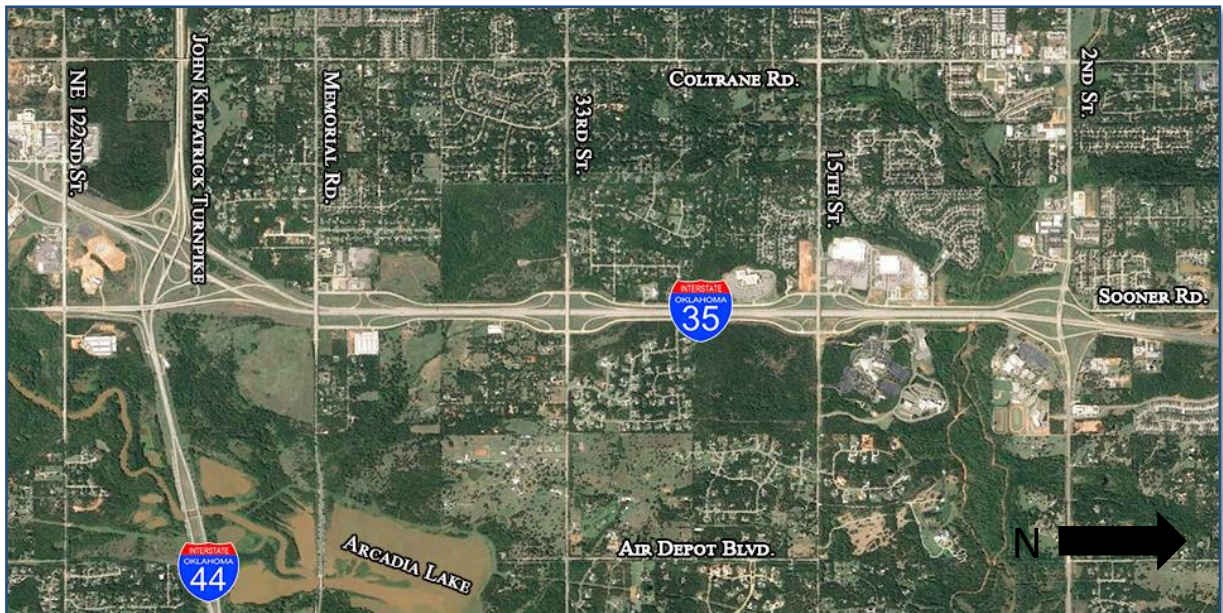


Thursday, October 26, 2017 at 6:00 PM

Downtown Edmond Community Center Auditorium

28 E. Main Street, Edmond, OK 74034

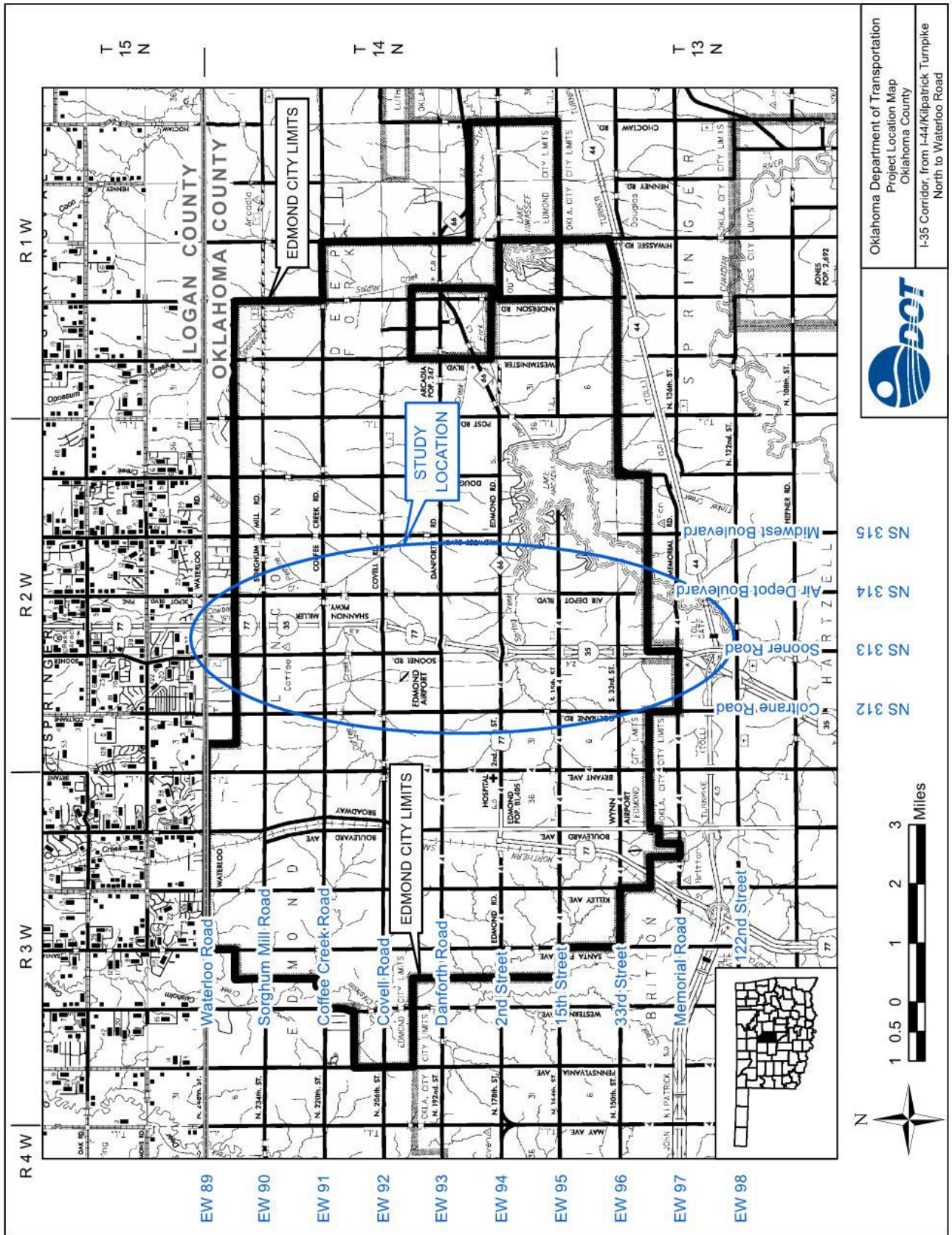
The purpose of this meeting is to inform the public and obtain input on proposed frontage road improvements along I-35 from Memorial Road to 2nd Street through Edmond, Oklahoma. The frontage road concepts are part of a larger study of improvements to the I-35 corridor from Memorial Road to Waterloo Road, including the mainline, interchanges, and frontage road improvements.



The purpose of the study is to determine the current and future safety and traffic needs of I-35 through Edmond. Topics will include:

- Purpose of the Study
- Need for Improvements
- Proposed Frontage Road Concepts


If you have any questions regarding the study, please contact David Streb, Poe & Associates, at 405-949-1962 or david.streb@poeandassociates.com.



Oklahoma Department of Transportation
 Project Location Map
 Oklahoma County
 I-35 Corridor, from I-44/Klipatrick Turnpike
 North to Waterloo Road



NS 315
 NS 314
 NS 313
 NS 312



The Oklahoma Department of Transportation (ODOT) ensures that no person or groups of persons shall, on the grounds of race, color, sex, religion, national origin, age, disability, retaliation or genetic information, be excluded from participation in, be denied the benefits of, or be otherwise subjected to discrimination under any and all programs, services, or activities administered by ODOT, its recipients, sub-recipients, and contractors. If any interested individual has a disability that may require accommodation to participate in this meeting, please contact ODOT ADA Coordinator at (405) 521-4140. Upon advance notification of the need for accommodation, reasonable arrangements will be made to provide accessibility to the meeting.