






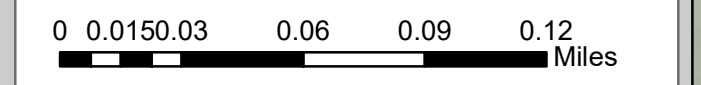




Legend

-  Alignment
-  Existing ROW
-  Proposed ROW
-  Mapped Streams
-  Tribal Property
-  Sections
-  Matchlines



Project Overview
 J/P 30553(04)
 Widen and Resurface SH-51
 Cherokee County, OK

