

Matchline to Map 4

1090+00

1095+00

1100+00

1105+00

1110+00

1115+00

1120+00

1125+00

1130+00

1135+00

1140+00

1145+00

1150+00

1155+00

1158+27

25-T17N-R21E

30-T17N-R22E

Project End

S Bryant Rd

W Choctaw St

Tahlequah, OK








Pose Branch

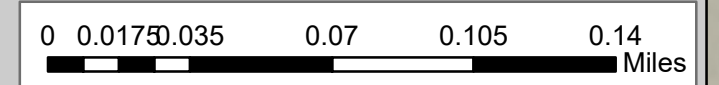
Pecan Creek

36-T17N-R21E

31-T17N-R22E

Legend

-  Matchlines
-  Existing ROW
-  Alignment
-  Proposed ROW
-  Tribal Property
-  Mapped Streams
-  Sections



Project Overview
 J/P 30553(04)
 Widen and Resurface SH-51
 Cherokee County, OK



5
of
5