OKLAHOMA DEPARTMENT OF TRANSPORTATION

SUPPLEMENT NO.2
OPTION NO.1
JULY 2020

OPTION NO.1
BOP TO BORDER AVE–DIVIDED 4 LANE
BORDER AVE TO EOP–6 LANE WITH RAISED MEDIAN

STATE OF OKLAHOMA
DEPARTMENT OF TRANSPORTATION

PLAN OF PROPOSED

U.S. HIGHWAY

FEDERAL AID PROJECT NO. J2–7108(004)
GRADE, DRAIN, SURFACE, AND BRIDGE PLANS
U.S. HIGHWAY NO. 69

MUSKOGEE COUNTY

STATE JOB NO. 27108(04)
CONTROL SECTION NO. 69–51–56

INDEX OF SHEETS

TITLE SHEET. 1
TYPICAL SECTIONS. 2
PLAN AND PROFILE SHEETS. 4–21
GENERAL PLAN AND ELEVATION–BRIDGE 'A' & 'B'. B2,B3
CROSS SECTIONS (MAINLINE). XML1–XML69
CROSS SECTIONS (HANCOCK AVE). XH1–XH4
CROSS SECTIONS (BORDER AVE). XB1–XB6

BRIDGE "B"
BEGIN BRIDGE STA. 18+99.83
BRIDGE LENGTH = 200.33'
END BRIDGE STA. 21+00.17
OLD NBI NO. 12806
NEW NBI NO. _____
LOCATION 5156 1470X

BRIDGE "A"
BEGIN BRIDGE STA 624+76.54
BRIDGE LENGTH = 42.33'
END BRIDGE STA 625+18.87
OLD NBI NO. 12788
NEW NBI NO. _____
LOCATION 5156 1418X

DESIGN DATA		US–69
ADT 2015	=	23,710
ADT 2040	=	33,870
K (DHV/ADT)	=	9%
D	=	54%
T(%DHV)	=	22%
T(%ADT)	=	25%
T3(%ADT)	=	20%
V	=	35 MPH & 55 MPH
FLEX ESALS (20 YR.)	=	82.1 M

FOR ADDITIONAL TRAFFIC INFORMATION SEE DESIGN TRAFFIC SHEETS.

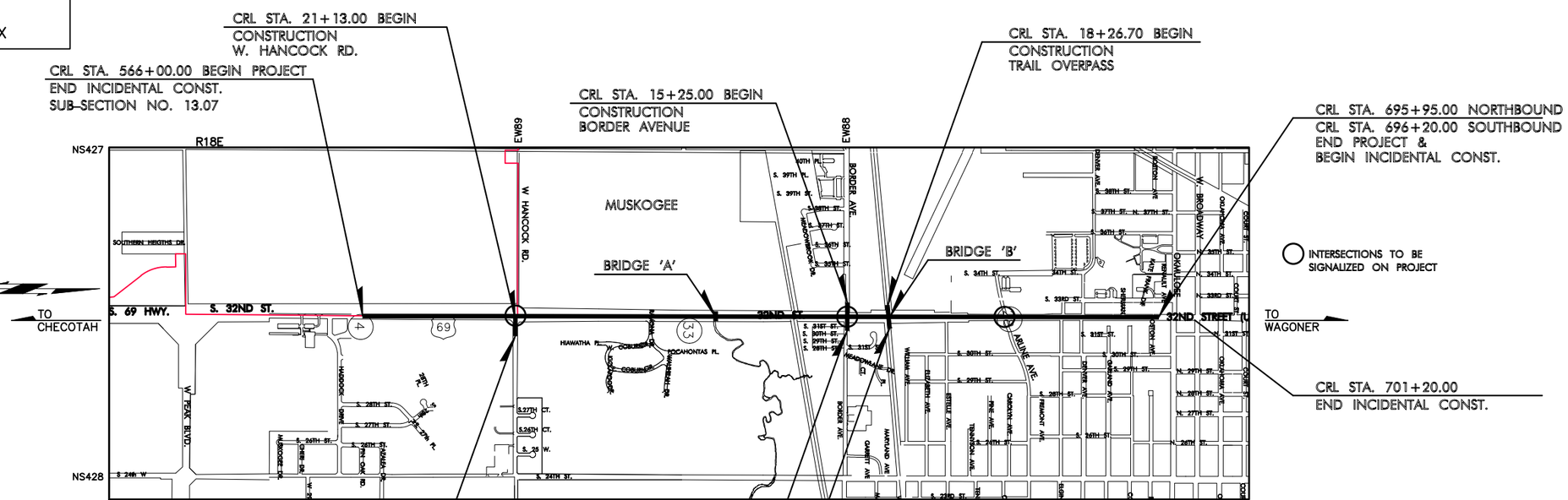

SCALES 1"

PLAN 1" = 20' & 1" = 50'
PROFILE HOR. 1" = 20' & 1" = 50'
VER. 1" = 5'

CONVENTIONAL SYMBOLS

PROPOSED ROAD
RAILROADS
RANGE & TOWNSHIP
SECTION LINES
QUARTER SECTION LINES
FENCES
GROUND LINE
EXISTING ROADS
BASE LINE
GRADE LINES
TELEPHONE & TELEGRAPH
POWER LINES
BUILDINGS
OILWELL
DRAINAGE STRUCTURES – IN PLACE
DRAINAGE STRUCTURES – NEW
RIGHT-OF-WAY LINES – EXISTING
RIGHT-OF-WAY LINES – NEW
CONTROLLED ACCESS
RIGHT-OF-WAY FENCE

2009 OKLAHOMA STANDARD SPECIFICATIONS FOR HIGHWAY CONSTRUCTION GOVERN, APPROVED BY THE U.S. DEPARTMENT OF TRANSPORTATION, FEDERAL HIGHWAY ADMINISTRATION, JANUARY 4, 2010.

SURVEY CONTROL DATA

SEE SURVEY DATA SHEETS

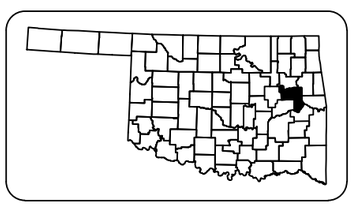

LOCATION MAP

THE ENTIRE PROJECT IS LOCATED WITHIN THE CORPORATE LIMITS OF THE CITY OF MUSKOGEE

PROJECT LENGTH BASED ON C.R.L. STATIONING
STATE JOB NO. 27108(04)

NORTHBOUND ROADWAY LENGTH	12995.00	FT.	2.461	MILES
SOUTHBOUND ROADWAY LENGTH	13020.00	FT.	2.465	MILES
BRIDGE LENGTH	43.33	FT.	0.008	MILES
PROJECT LENGTH			2.463	MILES

EQUATIONS : NONE
EXCEPTIONS : NONE

W. HANCOCK RD.
INCIDENTAL CONSTRUCTION

ROADWAY LENGTH	382.00	FT.	0.072	MILES
BRIDGE LENGTH	0.00	FT.	0.000	MILES
PROJECT LENGTH			0.072	MILES

EQUATIONS : NONE
EXCEPTIONS : NONE

BORDER AVE.
INCIDENTAL CONSTRUCTION

ROADWAY LENGTH	925.00	FT.	0.175	MILES
BRIDGE LENGTH	0.00	FT.	0.000	MILES
PROJECT LENGTH			0.175	MILES

EQUATIONS : NONE
EXCEPTIONS : NONE

CENTENNIAL TRAIL
INCIDENTAL CONSTRUCTION

TRAIL LENGTH	249.67	FT.	0.047	MILES
BRIDGE LENGTH	200.33	FT.	0.038	MILES
PROJECT LENGTH			0.085	MILES

EQUATIONS : NONE
EXCEPTIONS : NONE

PREPARED AND SUBMITTED BY

HOLLOWAY, UPDIKE & BELLEN, Inc.
ENGINEERS
818 East Side Boulevard
Post Office Box 1543
Muskogee, Oklahoma 74402
(918) 682–7811
NO. CA 219
EXPIRES 06/21

REGISTERED PROFESSIONAL ENGINEER
WESLEY M. STEWART
24031
OKLAHOMA

DATE WESLEY M. STEWART
P.E. NO. 24031

WHITE ENGINEERING ASSOCIATES, INC.

LICENSED PROFESSIONAL ENGINEER
C. EDWARD GRINSTEINER
19993
OKLAHOMA

DATE C. EDWARD GRINSTEINER
P.E. NO. 19993

OKLAHOMA DEPARTMENT OF TRANSPORTATION
DATE APPROVED
BY
CHIEF ENGINEER

DEPARTMENT OF TRANSPORTATION
FEDERAL HIGHWAY ADMINISTRATION
DATE APPROVED
BY
DIVISION ADMINISTRATOR

SWO 4933(1) PROJECT NO. J2–7108(004) SHEET NO. 1

P.E. NO. 27108(01)

OKLAHOMA DEPARTMENT OF TRANSPORTATION

SUPPLEMENT NO.2 OPTION NO.1

JULY 2020

■ SLOPE VARIES TO MATCH EXISTING FILL SLOPE. SEE CROSS SECTIONS

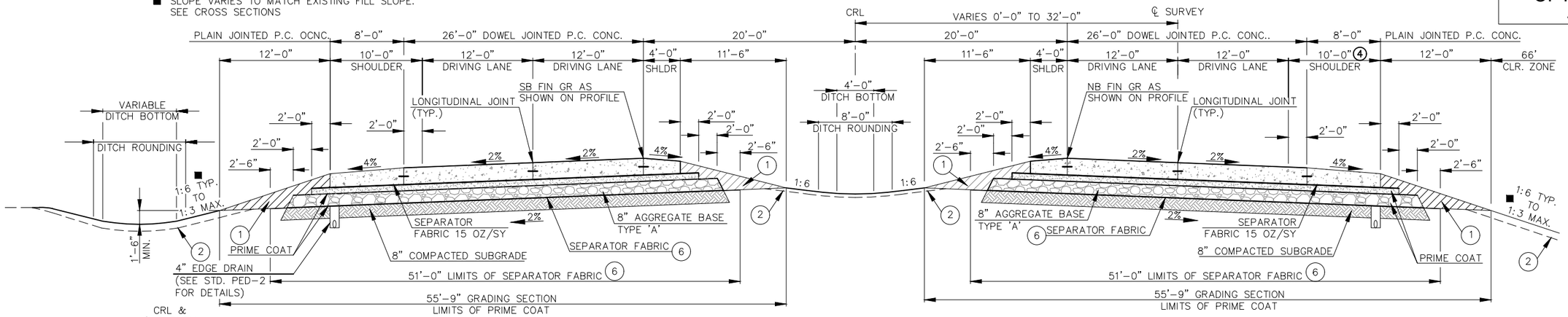

TYPICAL SECTION NO. 1
U.S. 69 SOUTHBOUND
NOT TO SCALE
CRL STA. 566+00 TO CRL STA. 646+06.85

TYPICAL SECTION NO. 2
U.S. 69 NORTHBOUND
NOT TO SCALE
CRL STA. 566+00 TO CRL STA. 646+06.85

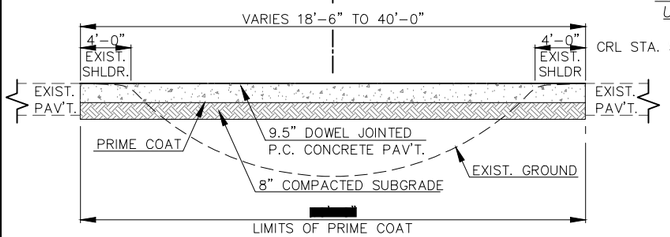

TYPICAL SECTION NO. 4
MEDIAN CROSSOVER 'A'
NOT TO SCALE
CRL STA. 562+00 TO CRL STA. 566+50

PAVEMENT REQUIREMENTS			
MAINLINE			
16.5" PAVT. STRUCTURE	4' INSIDE SHOULDER	12' DRIVING LANES	10' OUTSIDE SHOULDER
SURFACE COURSE	12.5" TO 9.5" PLAIN JOINTED P.C. CONC.	12.5" DOWEL JOINTED P.C. CONC.	12.5" TO 10.5" PLAIN JOINTED P.C. CONC.
BASE COURSE	4" CEMENT TREATED BASE	4" CEMENT TREATED BASE	4" CEMENT TREATED BASE

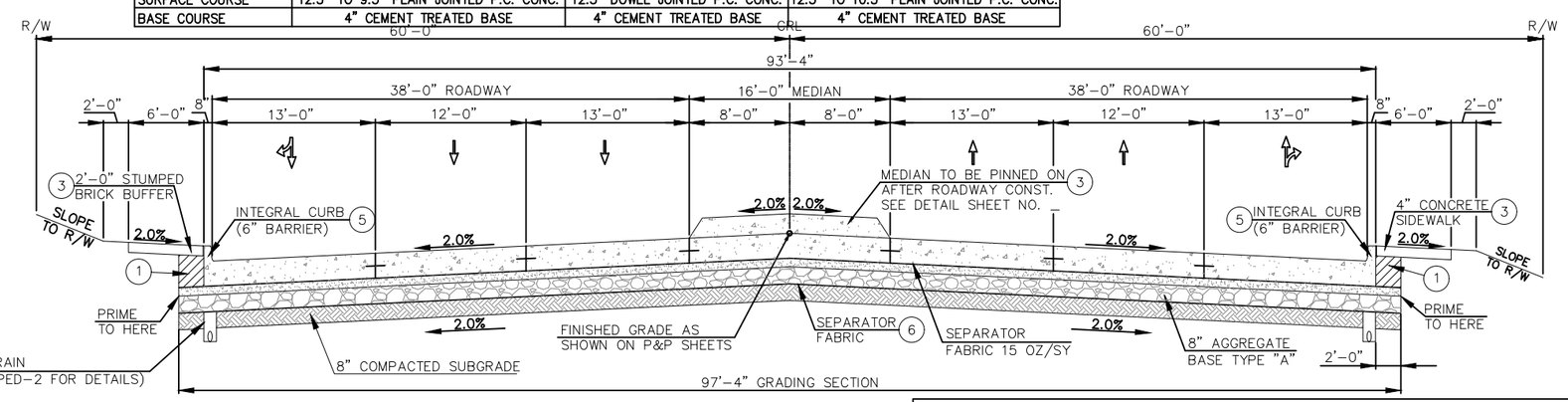

TYPICAL SECTION 3
U.S. HWY. 69
STA. 646+06.85 TO STA. 696+07.50

PAVEMENT REQUIREMENTS			
MAINLINE			
16.5" PAVT. STRUCTURE	13' INSIDE DRIVING LANE	12' DRIVING LANES	13' OUTSIDE DRIVING LANE
SURFACE COURSE	12.5" DOWEL JOINTED P.C. CONC.	12.5" DOWEL JOINTED P.C. CONC.	12.5" DOWEL JOINTED P.C. CONC.
BASE COURSE	4" CEMENT TREATED BASE	4" CEMENT TREATED BASE	4" CEMENT TREATED BASE

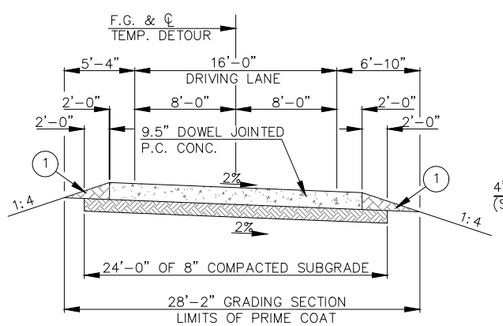

TYPICAL SECTION NO. 5
DETOUR
NOT TO SCALE
CRL STA. __+__ TO CRL STA. __+__

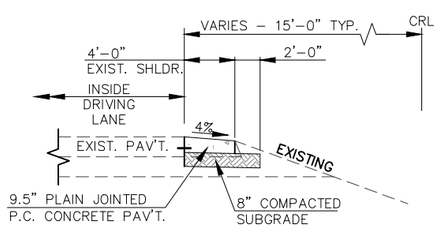

TYPICAL SECTION NO. 6
DETOUR SHOULDER
NOT TO SCALE
CRL STA. __+__ TO CRL STA. __+__

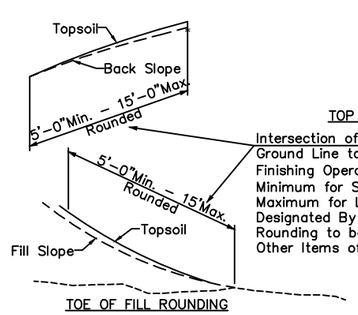

TOP OF CUT ROUNDING

Intersection of Cut and/or Fill Slopes with Ground Line to be Rounded as Part of the Finishing Operations. Rounding Shall Be 5' Minimum for Smaller Cuts and Fills to 15' Maximum for Larger Cuts and Fills or as Designated By The Engineer. Cost of Rounding to be Included in Price Bid for Other Items of Work.

TOE OF FILL ROUNDING

ROUNDING DETAIL

1. TO BE BACKFILLED AND COMPACTED AS PART OF THE FINISHING OPERATIONS. COST TO BE INCLUDED IN PRICE BID FOR UNCLASSIFIED BORROW.

2. THE CONTRACTOR SHALL STRIP ALL OF THE AVAILABLE TOPSOIL WITHIN THE LIMITS OF CONSTRUCTION, APPROXIAMATELY 5" DEEP, STOCKPILE THE MATERIAL AND REPLACE THE TOPSOIL ON THE FINISHED SLOPES OF THE GRADING SECTION. ALL ADDITIONAL COSTS NOT COVERED IN OTHER ITEMS SHALL BE INCLUDED IN THE LUMP SUM TOPSOIL ITEM AS FOLLOWS:

   THE GRADING LINE AS SHOWN ON THE TYPICAL AND CROSS SECTIONS IS TO THE TOP OF THE TOPSOIL EARTHWORK QUANTITIES WERE NOT ADJUSTED FOR SALVAGE AND THE TOPSOIL QUANTITY IS INCLUDED IN THE MASSLINE BALANCE.

3. THE FOLLOWING LOCATIONS SHALL RECEIVE A COLONIAL RED BRICK RUNNING BOND PATTERN SURFACE FINISH:
   1. SIDEWALKS AND ROADSIDE DIVIDING STRIPS. 2' WIDE PATTERN ADJACENT TO CURB
   2. DIVIDING STRIPS AND MEDIANS IN ROADWAY. DECORATIVE PATTERN THE ENTIRE SURFACE.

   SEE MISCELLANEOUS DETAILS SHEET NO. ■ FOR DECORATIVE PATTERN.

4. VARIES AT HANCOCK STREET FOR RIGHT TURN LANE.

5. 1/2" EXPANSION JOINT FILLER SHALL BE PLACED BETWEEN BACK OF CURB AND SIDEWALKS/DIVIDING STRIPS AND SEALED WITH SILICONE JOINT SEALER. COST OF SILICONE JOINT SEALANT AND EXPANSION JOINT FILLER TO BE INCLUDED IN COST OF SIDEWALK.

6. SEPARATOR FABRIC ON SUBGRADE TO BE RS580i OR APPROVED EQUAL.

7. BASED ON THE FINDINGS OF THE PAVEMENT AND SUBGRADE GEOTECHNICAL REPORT PROVIDED BY TERRACON, THERE ARE SOFT SOLIDS WITHIN THE PROJECT AREA (SOILS WITH SPT N-VALUES OF 5 BLOWS OR LESS). THESE SOILS MAY REQUIRE EITHER PROOF ROLLING, UNDERCUT, OR GEOGRID REINFORCEMENT IN ORDER TO MITIGATE THESE ISSUES PRIOR TO PAVEMENT CONSTRUCTION. SPECIAL CARE SHOULD BE CONSIDERED IN THESE AREAS. FOR MORE SPECIFIC INFORMATION ON THE LOCATIONS OF THE SOFT SOILS DISCOVERED DURING THE INVESTIGATION, PLEASE REFER TO THE PAVEMENT AND SUBGRADE REPORT PROVIDED BY TERRACON.

PRINTED: July 10, 2020

U.S. HIGHWAY 69

TYPICAL SECTION

MUSKOGEE COUNTY PROJECT NO. 27108(04) SHEET NO. 2

HNTB Engineers
File = Pen 7/10/2020 11:31 AM Plot Style: HPRISONLCTB
G:\2014\MODOT\USBOUDESIGN\SUPPLEMENT 2 STUDY\27108_typical.dwg

OKLAHOMA DEPARTMENT OF TRANSPORTATION

SUPPLEMENT NO.2
OPTION NO.1

JULY 2020

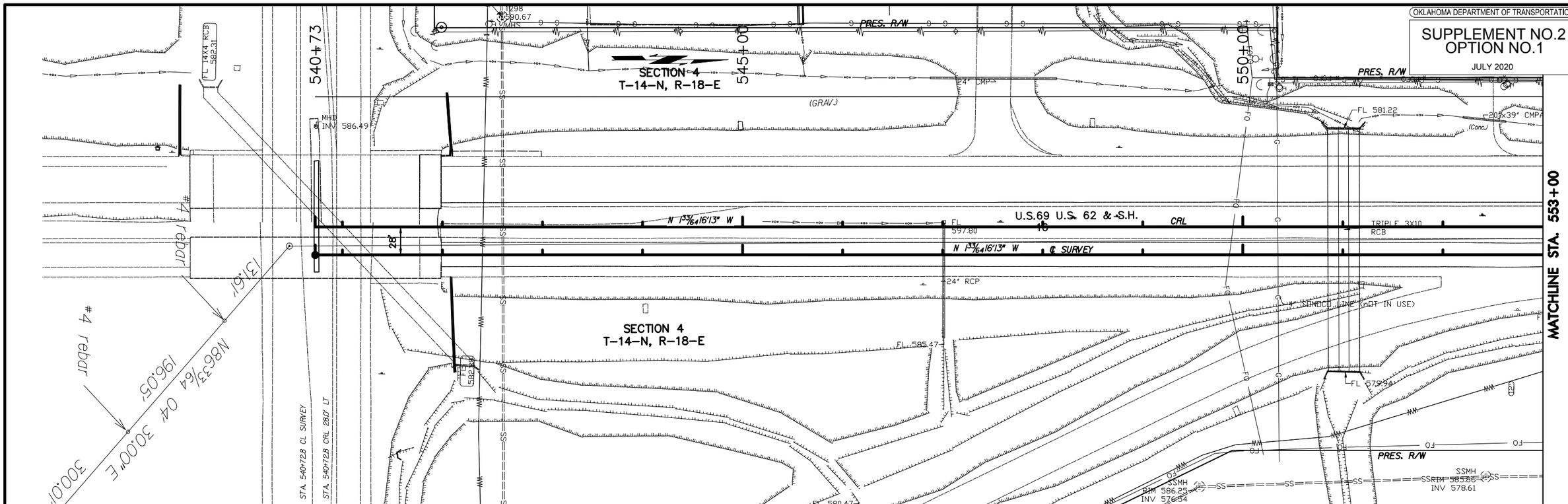

UTILITIES

FIBER OPTIC &
TELEPHONE (UNDERGROUND)
AT&T
(405) 250-7645
ATTEN: GREG GILLY

ELECTRIC
OKLAHOMA GAS & ELECTRIC
321 NORTH HARVEY AVENUE
OKLAHOMA CITY, OK 73102-3405
(405) 553-3000

WATER & SANITARY SEWER
CITY OF MUSKOGEE
P.O. BOX 1927
MUSKOGEE, OK 74402-1927
(918) 682-6602

GAS
OKLAHOMA NATURAL GAS
401 N. HARVEY
OKLAHOMA CITY, OK 73101
(800) 664-5463

HUB Engineers
Time of Plot: 7/9/2020 8:41 AM Plot Style: MONOCHROME.CTB
Z:\Projects\2014\14000TU569\DESIGN\Production Plans\27108_BASE.dwg

U.S. HWY. 69 | PLAN AND PROFILE

MUSKOGEE COUNTY	U.S. HIGHWAY 69
STATE JOB NO. JP 27108(04)	SHEET NO. 4

OKLAHOMA DEPARTMENT OF TRANSPORTATION

SUPPLEMENT NO.2 OPTION NO.1

JULY 2020

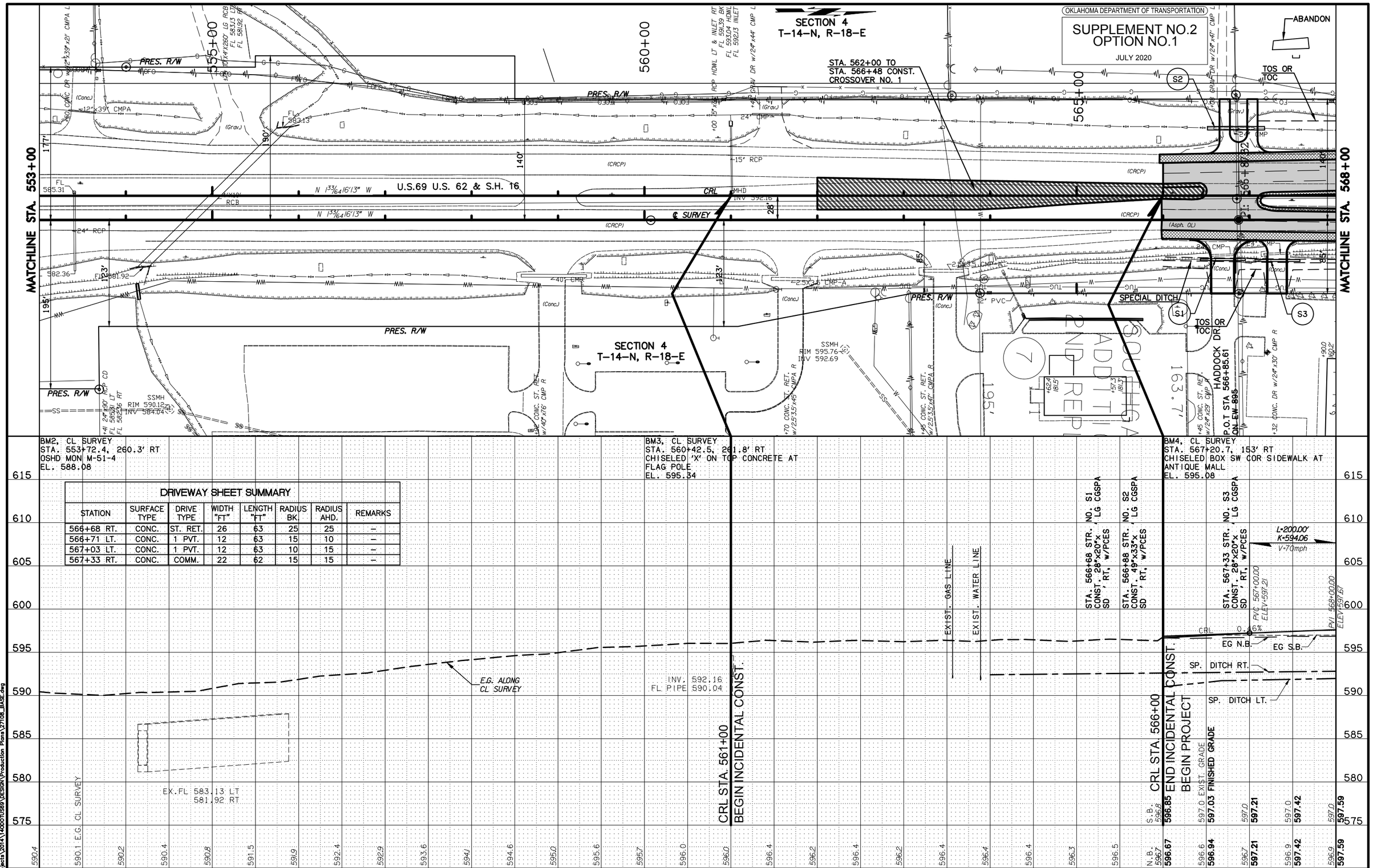

BM2, CL SURVEY
STA. 553+72.4, 260.3' RT
OSHD MON M-51-4
EL. 588.08

BM3, CL SURVEY
STA. 560+42.5, 261.8' RT
CHISELED 'X' ON TOP CONCRETE AT
FLAG POLE
EL. 595.34

BM4, CL SURVEY
STA. 567+20.7, 153' RT
CHISELED BOX SW COR SIDEWALK AT
ANTIQUE MALL
EL. 595.08

DRIVEWAY SHEET SUMMARY

STATION	SURFACE TYPE	DRIVE TYPE	WIDTH "FT"	LENGTH "FT"	RADIUS BK.	RADIUS AHD.	REMARKS
566+68 RT.	CONC.	ST. RET.	26	63	25	25	–
566+71 LT.	CONC.	1 PVT.	12	63	15	10	–
567+03 LT.	CONC.	1 PVT.	12	63	10	15	–
567+33 RT.	CONC.	COMM.	22	62	15	15	–

HUB Engineers
Time of Plot: 7/9/2020 9:41 AM Plot Style: MONOCHROMESLCTB
Z:\Projects\2014\14ODOT0369\DESIGN\Production Plans\27108_BASE.dwg

U.S. HWY. 69 | PLAN AND PROFILE | MUSKOGEE COUNTY | U.S. HIGHWAY 69 | STATE JOB NO. JP 27108(04) | SHEET NO. 5

OKLAHOMA DEPARTMENT OF TRANSPORTATION

SUPPLEMENT NO.2 OPTION NO.1

JULY 2020

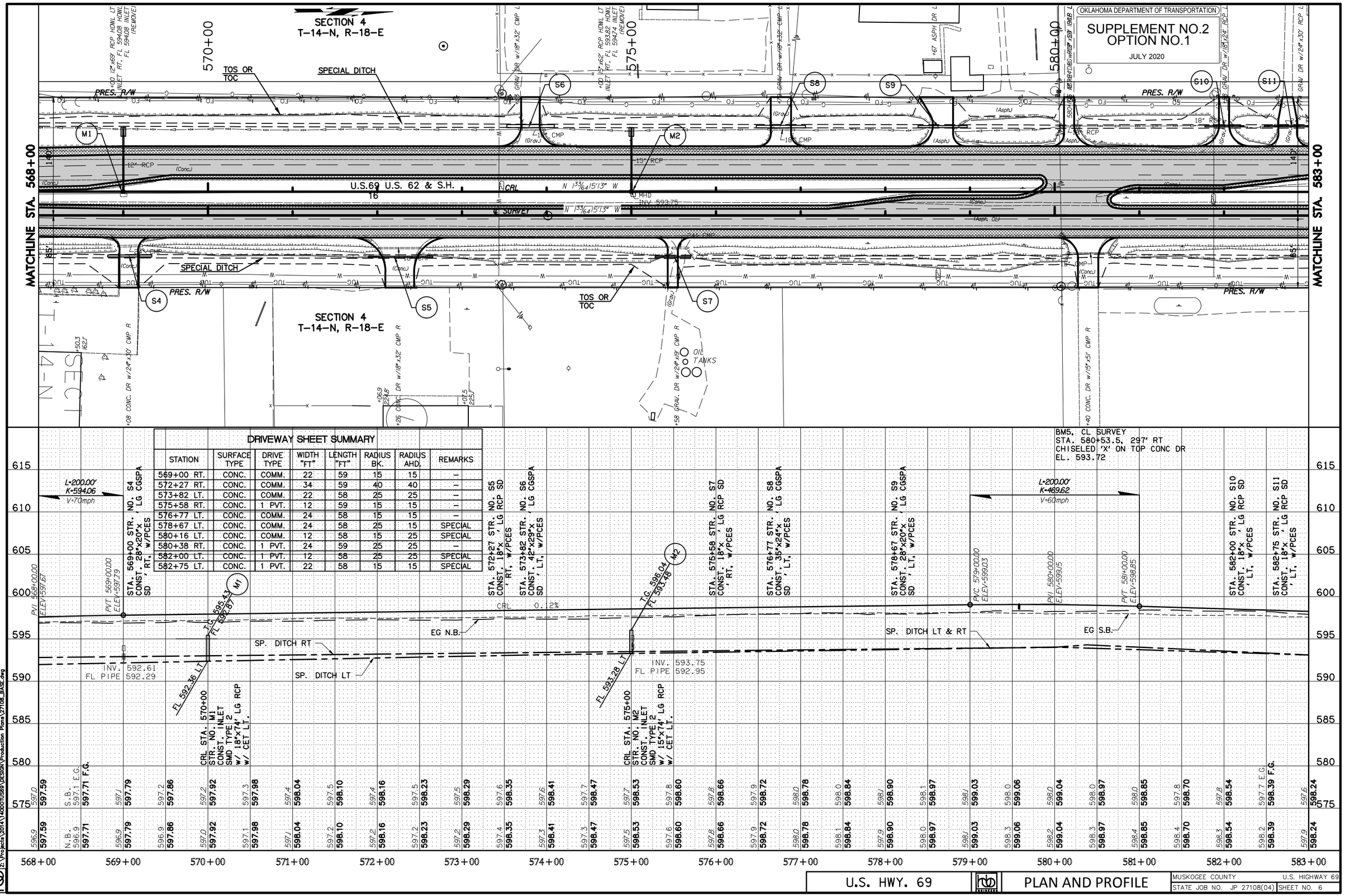

DRIVEWAY SHEET SUMMARY

STATION	SURFACE TYPE	DRIVE TYPE	WIDTH "FT"	LENGTH "FT"	RADIUS BK.	RADIUS AHD.	REMARKS
569+00 RT.	CONC.	COMM.	22	59	15	15	–
572+27 RT.	CONC.	COMM.	34	59	40	40	–
573+82 LT.	CONC.	COMM.	22	58	25	25	–
575+58 RT.	CONC.	1 PVT.	12	59	15	15	–
576+77 LT.	CONC.	COMM.	24	58	15	15	–
578+67 LT.	CONC.	COMM.	24	58	25	15	SPECIAL
580+16 LT.	CONC.	COMM.	12	58	15	25	SPECIAL
580+38 RT.	CONC.	1 PVT.	24	59	25	25	–
582+00 LT.	CONC.	1 PVT.	12	58	25	25	SPECIAL
582+75 LT.	CONC.	1 PVT.	22	58	15	15	SPECIAL

HUB Engineers
Time of Plot: 7/31/2020 8:42 AM Plot Style: MONOCHROME.CTB
Z:\Projects\2014\14000TUS69\DESIGN\Production Plans\27108_BASE.dwg

U.S. HWY. 69 | PLAN AND PROFILE

MUSKOGEE COUNTY	U.S. HIGHWAY 69
STATE JOB NO. JP 27108(04)	SHEET NO. 6

OKLAHOMA DEPARTMENT OF TRANSPORTATION

SUPPLEMENT NO.2 OPTION NO.1

JULY 2020

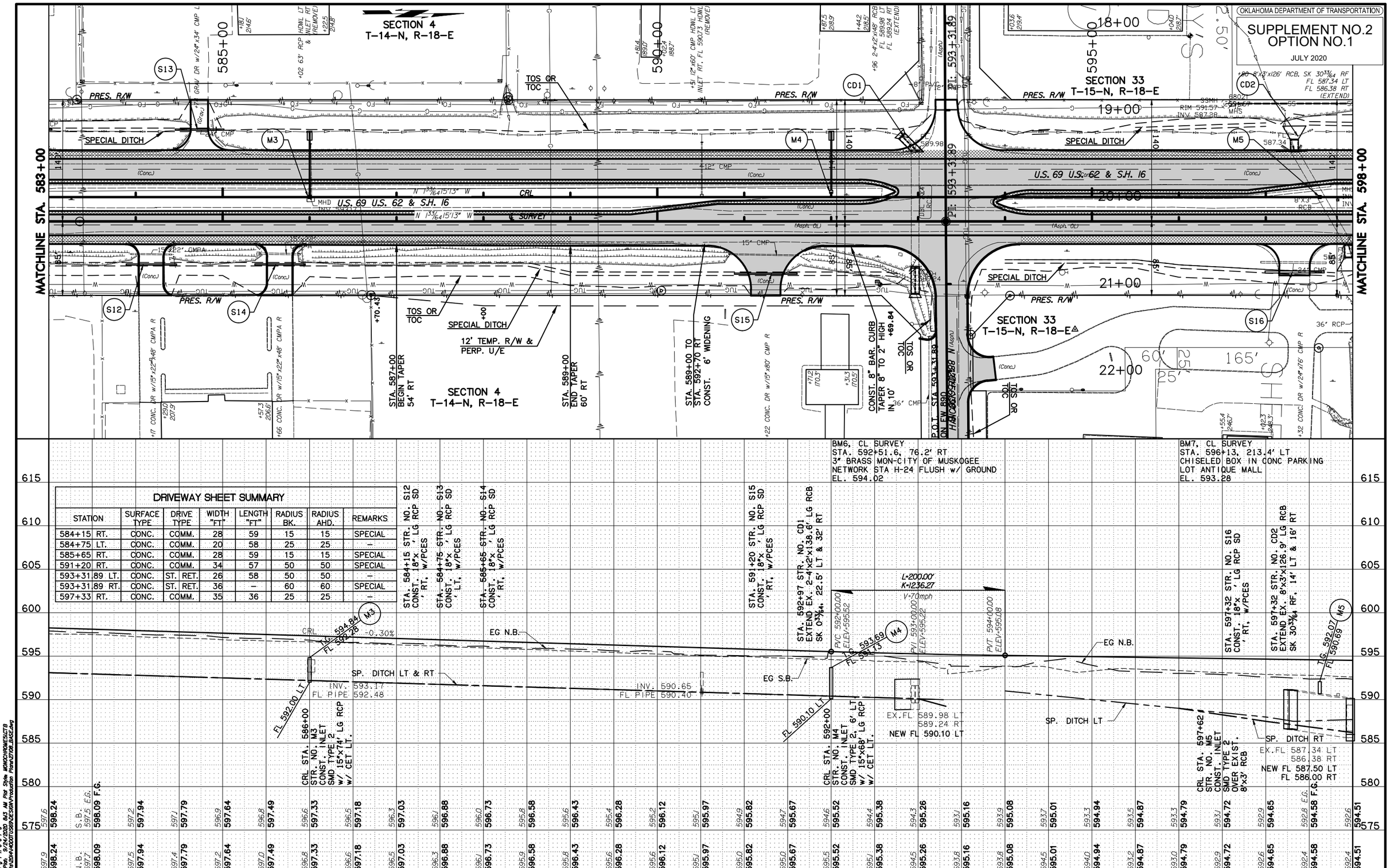

DRIVEWAY SHEET SUMMARY

STATION	SURFACE TYPE	DRIVE TYPE	WIDTH "FT"	LENGTH "FT"	RADIUS BK.	RADIUS AHD.	REMARKS
584+15 RT.	CONC.	COMM.	28	59	15	15	SPECIAL
584+75 LT.	CONC.	COMM.	20	58	25	25	–
585+65 RT.	CONC.	COMM.	28	59	15	15	SPECIAL
591+20 RT.	CONC.	COMM.	34	57	50	50	SPECIAL
593+31.89 LT.	CONC.	ST. RET.	26	58	50	50	–
593+31.89 RT.	CONC.	ST. RET.	36	–	60	60	SPECIAL
597+33 RT.	CONC.	COMM.	35	36	25	25	–

U.S. HWY. 69 | PLAN AND PROFILE

MUSKOGEE COUNTY | U.S. HIGHWAY 69

STATE JOB NO. JP 27108(04) | SHEET NO. 7

HDR Engineers
Time of Plot: 9:24:2020 9:13 AM Plot Style: MONOCHROME.CTB
Z:\Projects\OKLAHOMA\DOT\1056\DESIGN\Production Plans\27108_BASE.dwg

OKLAHOMA DEPARTMENT OF TRANSPORTATION

SUPPLEMENT NO.2 OPTION NO.1

JULY 2020

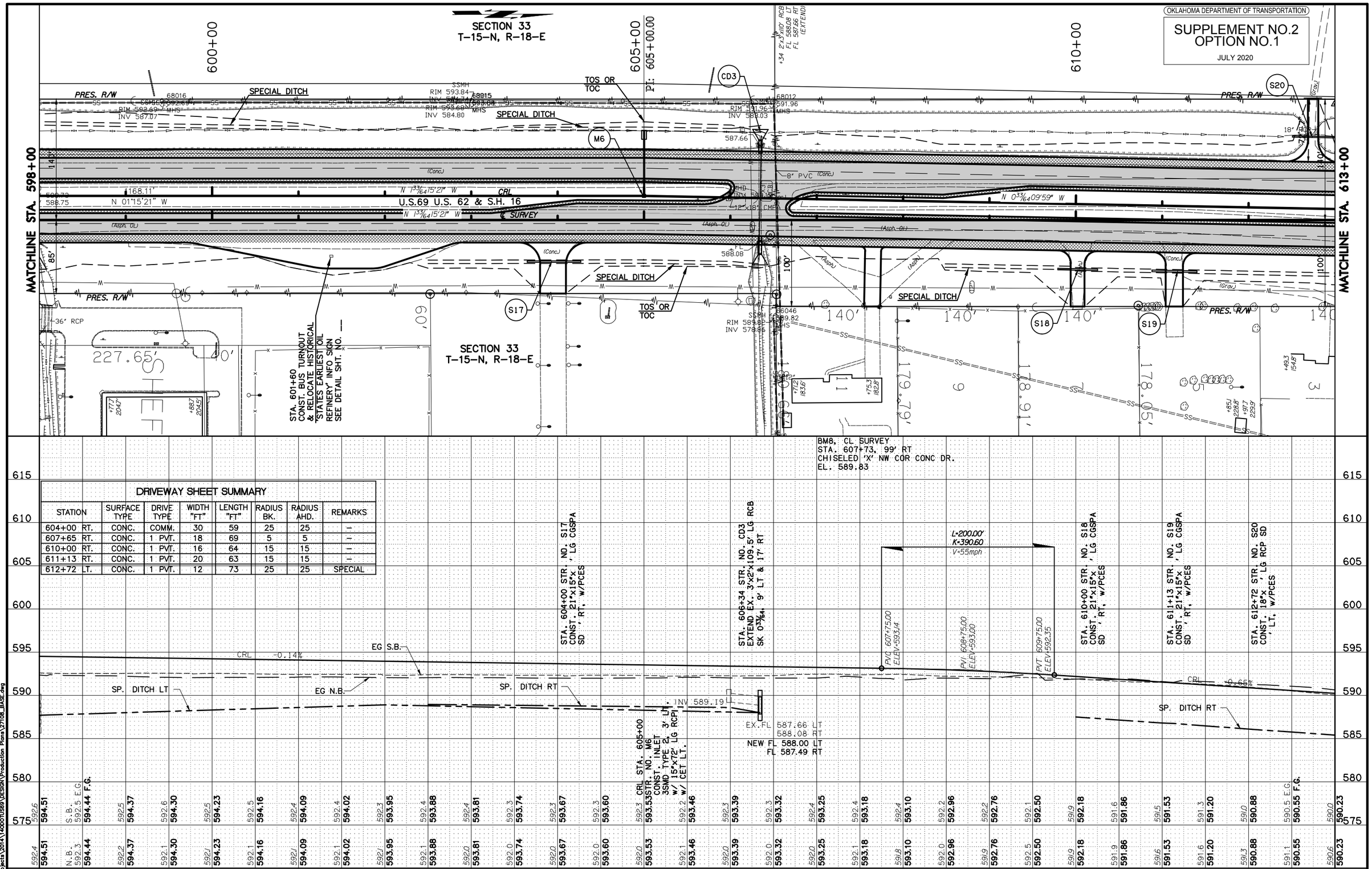

DRIVEWAY SHEET SUMMARY

STATION	SURFACE TYPE	DRIVE TYPE	WIDTH "FT"	LENGTH "FT"	RADIUS BK.	RADIUS AHD.	REMARKS
604+00 RT.	CONC.	COMM.	30	59	25	25	–
607+65 RT.	CONC.	1 PVT.	18	69	5	5	–
610+00 RT.	CONC.	1 PVT.	16	64	15	15	–
611+13 RT.	CONC.	1 PVT.	20	63	15	15	–
612+72 LT.	CONC.	1 PVT.	12	73	25	25	SPECIAL

HUB Engineers
Time of Plot: 7/9/2020 8:43 AM Plot Style: MONOCHROME.CTB
Z:\Projects\2014\14000TU369\DESIGN\Production Plans\27108_BASE.dwg

U.S. HWY. 69 | PLAN AND PROFILE | MUSKOGEE COUNTY | U.S. HIGHWAY 69 | STATE JOB NO. JP 27108(04) | SHEET NO. 8

OKLAHOMA DEPARTMENT OF TRANSPORTATION

SUPPLEMENT NO.2 OPTION NO.1

JULY 2020

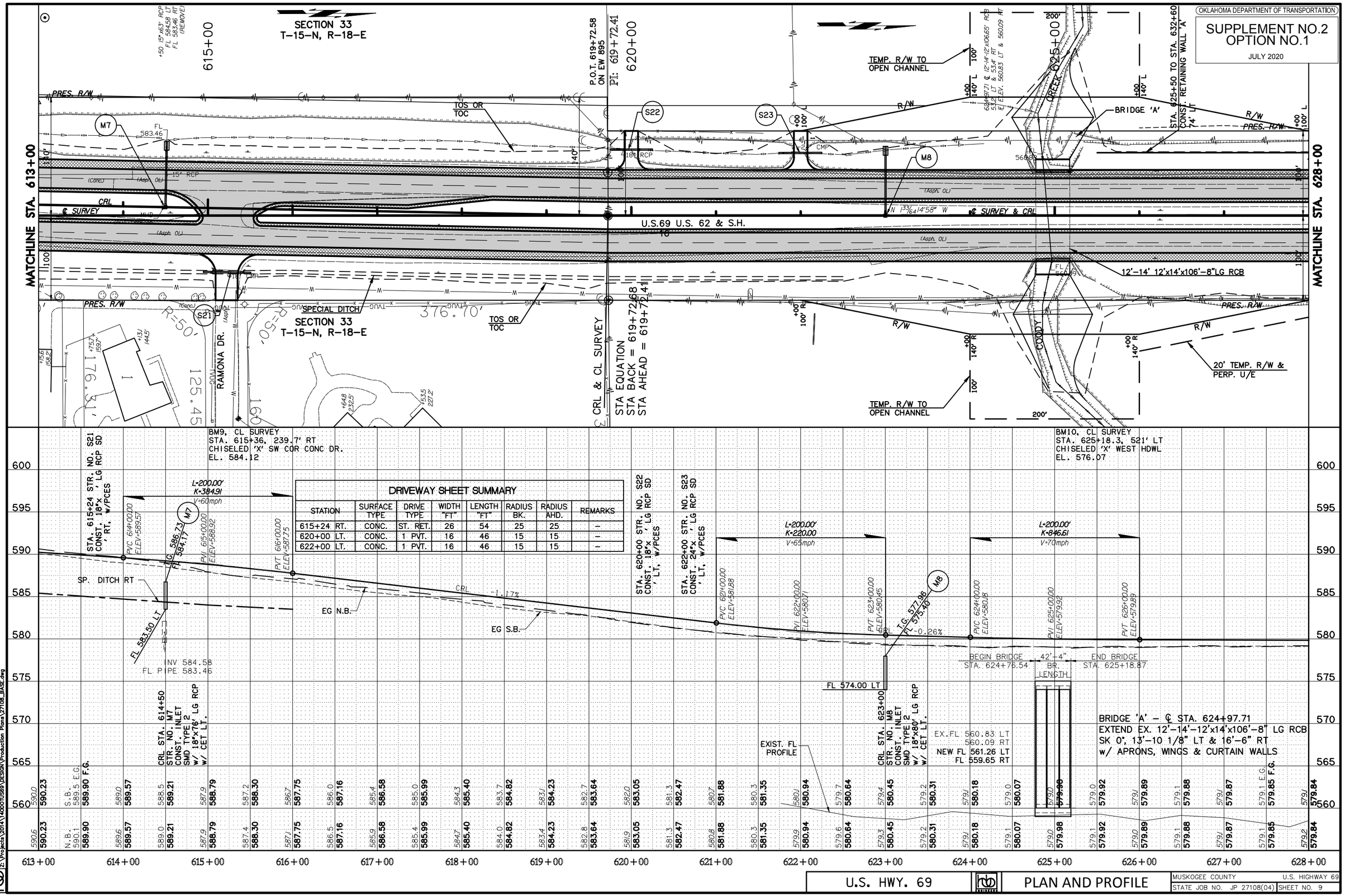

DRIVEWAY SHEET SUMMARY

STATION	SURFACE TYPE	DRIVE TYPE	WIDTH "FT"	LENGTH "FT"	RADIUS BK.	RADIUS AHD.	REMARKS
615+24 RT.	CONC.	ST. RET.	26	54	25	25	–
620+00 LT.	CONC.	1 PVT.	16	46	15	15	–
622+00 LT.	CONC.	1 PVT.	16	46	15	15	–

U.S. HWY. 69 | PLAN AND PROFILE

MUSKOGEE COUNTY	U.S. HIGHWAY 69
STATE JOB NO. JP 27108(04)	SHEET NO. 9

HDR Engineers
Time of Plot: 7/9/2020 8:44 AM Plot Style: MONOCHROME5.CTB
Z:\Projects\2014\1400011569\DESIGN\Production Plans\27108_BASE.dwg

OKLAHOMA DEPARTMENT OF TRANSPORTATION

SUPPLEMENT NO.2 OPTION NO.1

JULY 2020

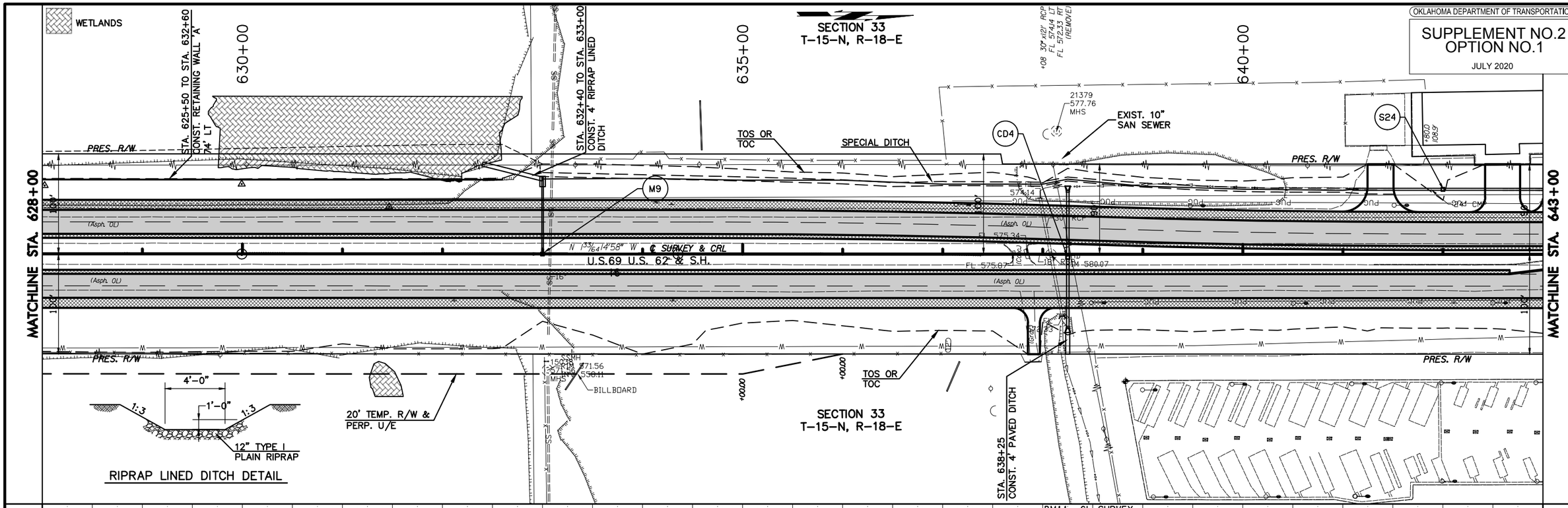

U.S. HWY. 69 | PLAN AND PROFILE

MUSKOGEE COUNTY | U.S. HIGHWAY 69

STATE JOB NO. JP 27108(04) | SHEET NO. 10

HUB Engineers
Time of Plot: 7/31/2020 8:44 AM Plot Style: MONOCHROME.CTB
Z:\Projects\2014\14000TUS69\DESIGN\Production Plans\27108_BASE.dwg

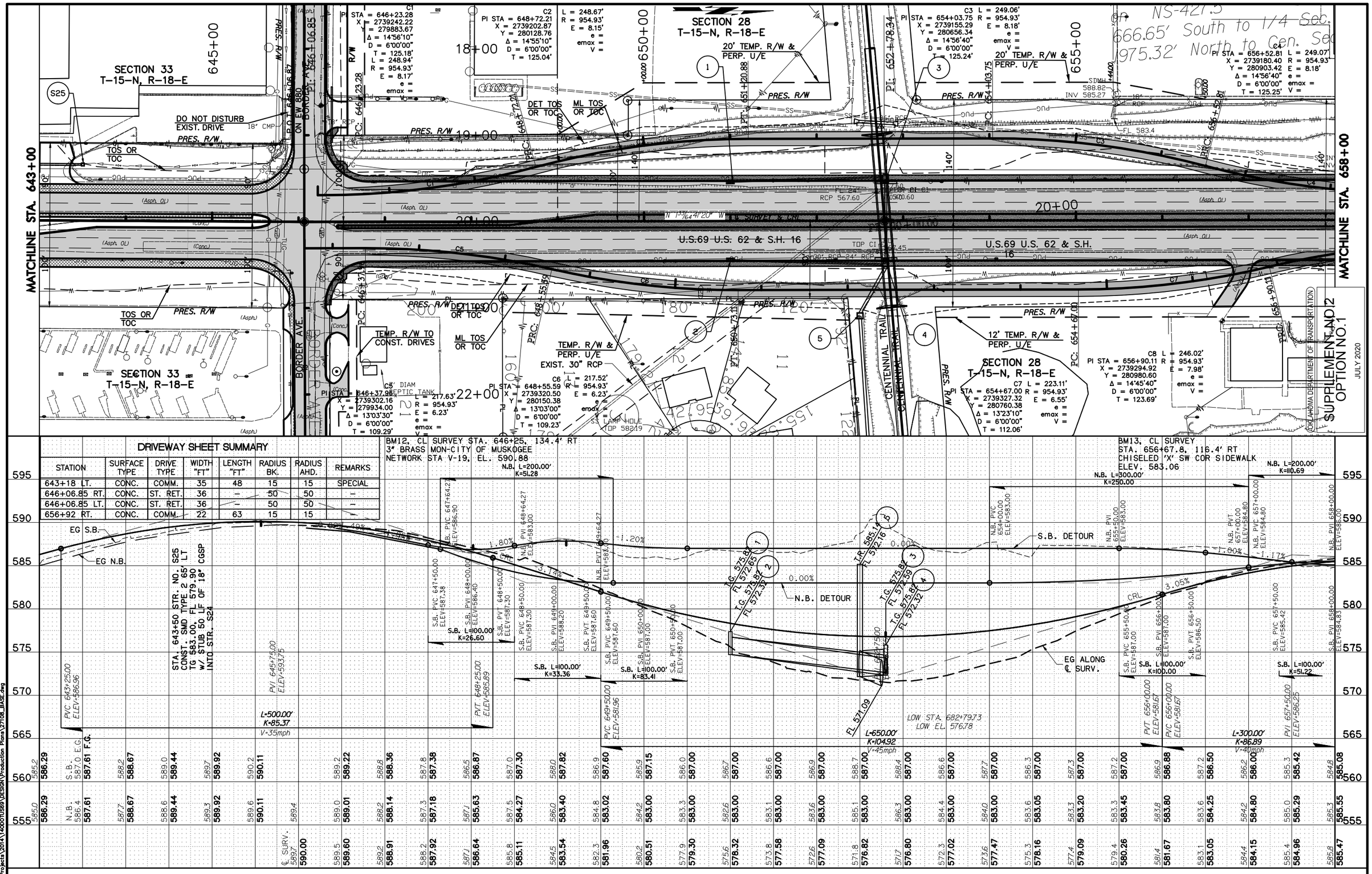
MATCHLINE STA. 643+00
MATCHLINE STA. 658+00
SECTION 33
T-15-N, R-18-E
SECTION 28
T-15-N, R-18-E
DO NOT DISTURB
EXIST. DRIVE
TOS OR TOC
DET TOS OR TOC
ML TOS OR TOC
TEMP. R/W TO CONST. DRIVES
TEMP. R/W & PERP. U/E
EXIST. 30" RCP
20' TEMP. R/W & PERP. U/E
12' TEMP. R/W & PERP. U/E
PRES. R/W
U.S.69 U.S. 62 & S.H. 16
BORDER AVE.
CENTENNIAL TRAIL
SEPTIC TANK
SS LAMP HOLE
NS-427.5
666.65' South to 1/4 Sec.
975.32' North to Cen. Sec
SUPPLEMENT NO.2
OPTION NO.1
JULY 2020
(OKLAHOMA DEPARTMENT OF TRANSPORTATION)
DRIVEWAY SHEET SUMMARY
STATION | SURFACE TYPE | DRIVE TYPE | WIDTH "FT" | LENGTH "FT" | RADIUS BK. | RADIUS AHD. | REMARKS
643+18 LT. | CONC. | COMM. | 35 | 48 | 15 | 15 | SPECIAL
646+06.85 RT. | CONC. | ST. RET. | 36 | – | 50 | 50 | –
646+06.85 LT. | CONC. | ST. RET. | 36 | – | 50 | 50 | –
656+92 RT. | CONC. | COMM. | 22 | 63 | 15 | 15 |
STA. 643+50 STR. NO. S25
CONST. SMD TYPE 2 65' LT
TG 583.00, FL 579.90 CGSP
W/ STUB 50 LF OF 18" CGSP
INTO STR. S24
BM12, CL SURVEY STA. 646+25, 134.4' RT
3" BRASS MON-CITY OF MUSKOGEE
NETWORK STA V-19, EL. 590.88
BM13, CL SURVEY
STA. 656+67.8, 116.4' RT
CHISELED 'X' SW COR SIDEWALK
ELEV. 583.06
EG S.B.
EG N.B.
S.B. DETOUR
N.B. DETOUR
EG ALONG ℄ SURV.
LOW STA. 682+79.73
LOW EL. 576.78
L=500.00' K=85.37 V=35mph
L=650.00' K=104.92 V=45mph
L=300.00' K=86.89 V=40mph
643+00
644+00
645+00
646+00
647+00
648+00
649+00
650+00
651+00
652+00
653+00
654+00
655+00
656+00
657+00
658+00
U.S. HWY. 69
PLAN AND PROFILE
MUSKOGEE COUNTY
U.S. HIGHWAY 69
STATE JOB NO. JP 27108(04)
SHEET NO. 11

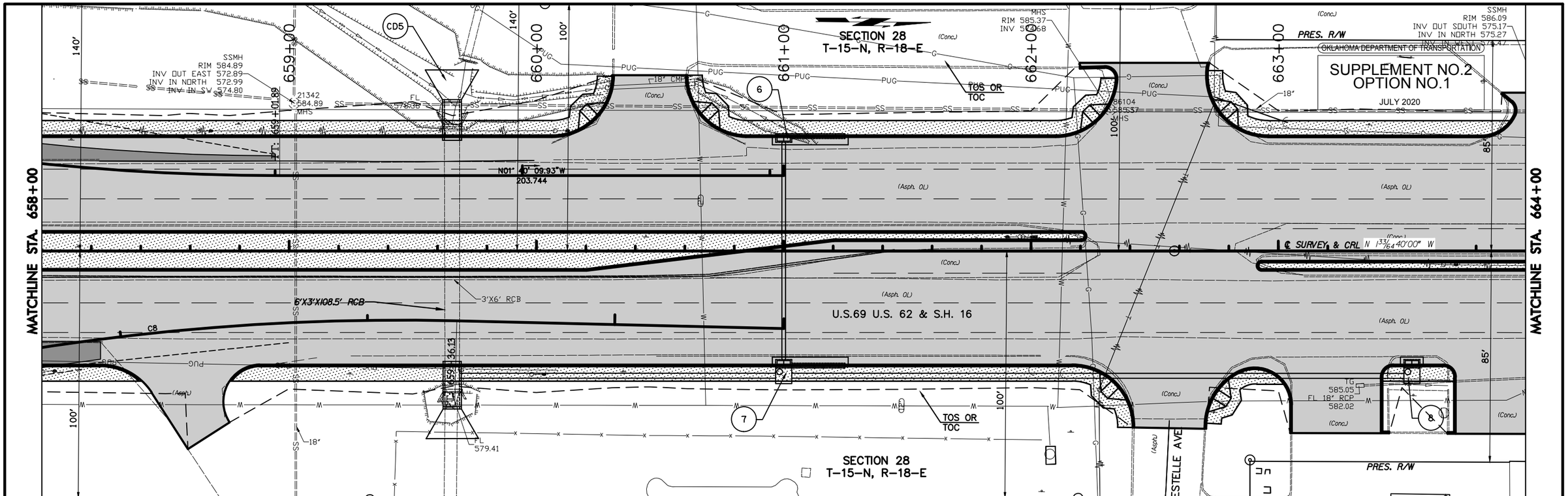

DRIVEWAY SHEET SUMMARY

STATION	SURFACE TYPE	DRIVE TYPE	WIDTH "FT"	LENGTH "FT"	RADIUS BK.	RADIUS AHD.	REMARKS
658+58 RT.	CONC.	COMM.	20	42	25	15	–
660+46 LT.	CONC.	COMM.	30	25	25	25	–
662+57.95 LT.	CONC.	COMM.	35	30	25	25	SPECIAL
662+57.95 RT.	CONC.	ST. RET.	28	–	25	25	
663+32 RT.	CONC.	2A	36	27	15	5	COMM.
663+90 RT.	CONC.	2A	36	27	5	15	COMM.

U.S. HWY. 69 | PLAN AND PROFILE

MUSKOGEE COUNTY U.S. HIGHWAY 69
STATE JOB NO. JP 27108(04) SHEET NO. 12

HUB Engineers
Time of Plot: 7/9/2020 8:46 AM Plot Style: MONOCHROME.CTB
Z:\Projects\2014\14ODOTUS69\DESIGN\Production Plans\27108_BASE.dwg

OKLAHOMA DEPARTMENT OF TRANSPORTATION

SUPPLEMENT NO.2 OPTION NO.1

~~JULY 2020~~

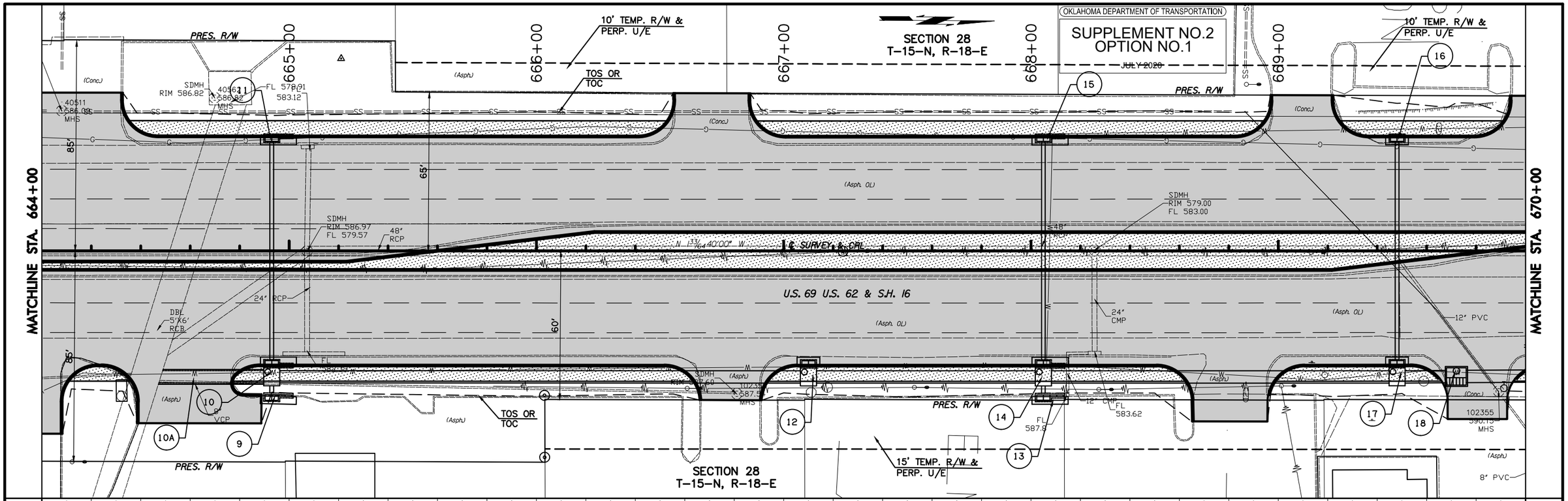

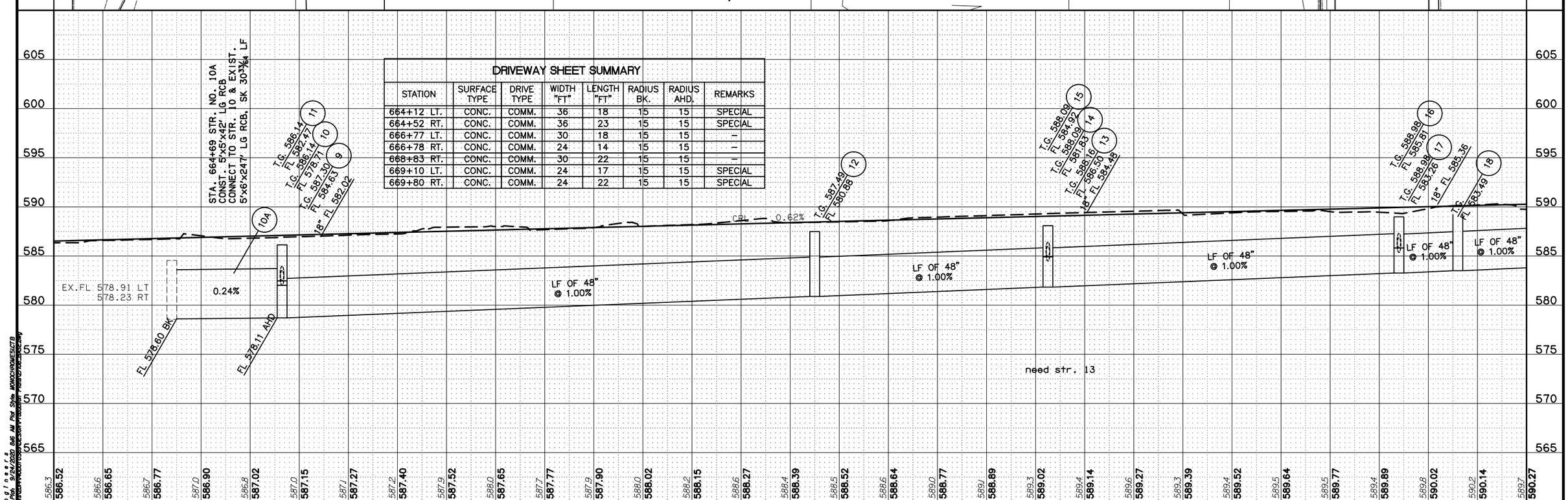

DRIVEWAY SHEET SUMMARY

STATION	SURFACE TYPE	DRIVE TYPE	WIDTH "FT"	LENGTH "FT"	RADIUS BK.	RADIUS AHD.	REMARKS
664+12 LT.	CONC.	COMM.	36	18	15	15	SPECIAL
664+52 RT.	CONC.	COMM.	36	23	15	15	SPECIAL
666+77 LT.	CONC.	COMM.	30	18	15	15	–
666+78 RT.	CONC.	COMM.	24	14	15	15	–
668+83 RT.	CONC.	COMM.	30	22	15	15	–
669+10 LT.	CONC.	COMM.	24	17	15	15	SPECIAL
669+80 RT.	CONC.	COMM.	24	22	15	15	SPECIAL

U.S. HWY. 69

PLAN AND PROFILE

MUSKOGEE COUNTY	U.S. HIGHWAY 69
STATE JOB NO. JP 27108(04)	SHEET NO. 13

HUB Engineers
Time of Plot: 9/24/2020 9:46 AM Plot Style: MONOCHROMES.CTB

OKLAHOMA DEPARTMENT OF TRANSPORTATION

SUPPLEMENT NO.2 OPTION NO.1

JULY 2020

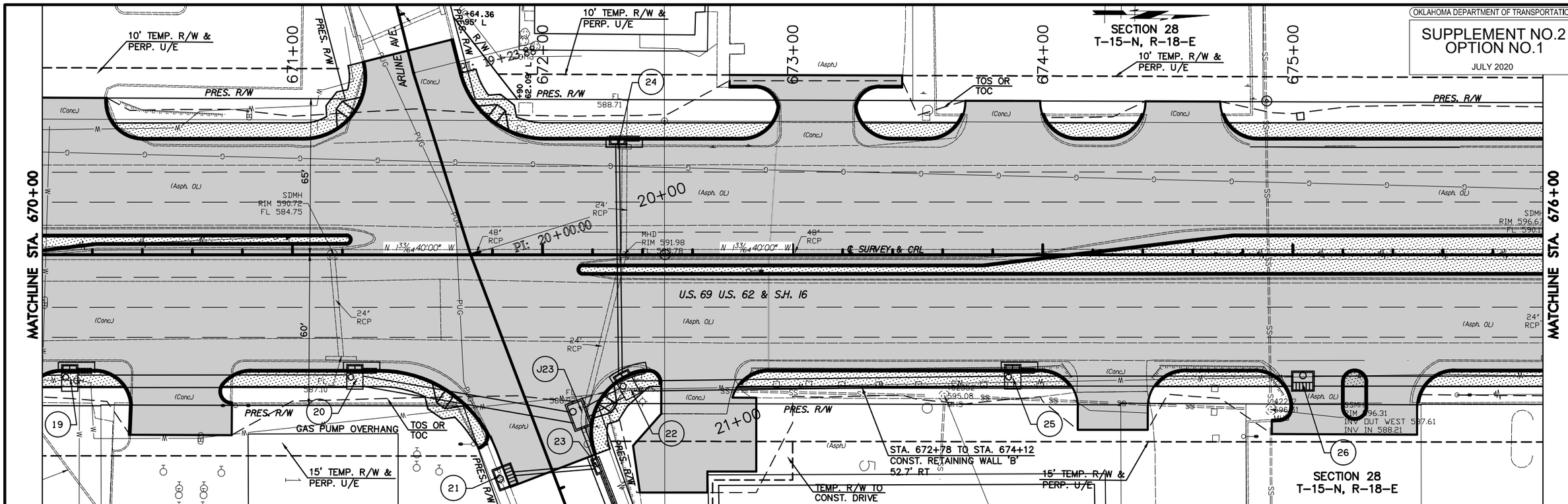

DRIVEWAY SHEET SUMMARY

STATION	SURFACE TYPE	DRIVE TYPE	WIDTH "FT"	LENGTH "FT"	RADIUS BK.	RADIUS AHD.	REMARKS
670+11 LT.	CONC.	COMM.	30	16	15	15	SPECIAL
670+58 RT.	CONC.	COMM.	34	26	15	15	SPECIAL
671+48 LT.	CONC.	ST. RET.	36	36	25	35	–
672+03 RT.	CONC.	ST. RET.	36	42	50	25	–
672+60 RT.	CONC.	2A	28	49	5	15	COMM.
673+10 LT.	CONC.	COMM.	30	25	15	15	SPECIAL
673+83 LT.	CONC.	COMM.	30	15	15	15	–
674+28 RT.	CONC.	COMM.	28	25	15	15	–
674+60 LT.	CONC.	COMM.	30	15	15	15	–
675+23 RT.	CONC.	COMM.	50	25	15	15	CHANNELIZED

BM15, CL SURVEY
STA. 670+24.2, 166.9' RT
CHISELED BOX ON SE COR SIDEWALK
AT KUM AND GO
EL. 593.61

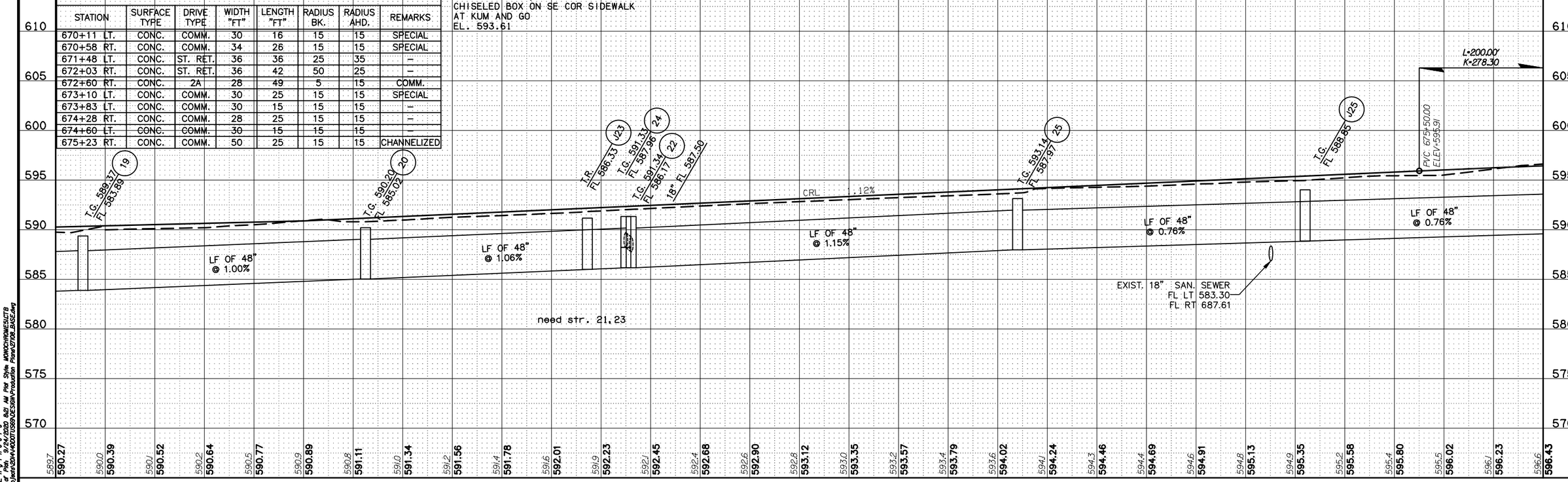

HUB Engineers
File of Pdn. 9/24/2020 8:21 AM PW Style MONOCHROMESLCTB
2AProjects\2341\40071059\DESIGN\Production Plans\27108_BASE.dwg

U.S. HWY. 69 | PLAN AND PROFILE | MUSKOGEE COUNTY | U.S. HIGHWAY 69 | STATE JOB NO. JP 27108(04) | SHEET NO. 14

OKLAHOMA DEPARTMENT OF TRANSPORTATION

SUPPLEMENT NO.2 OPTION NO.1

JULY 2020

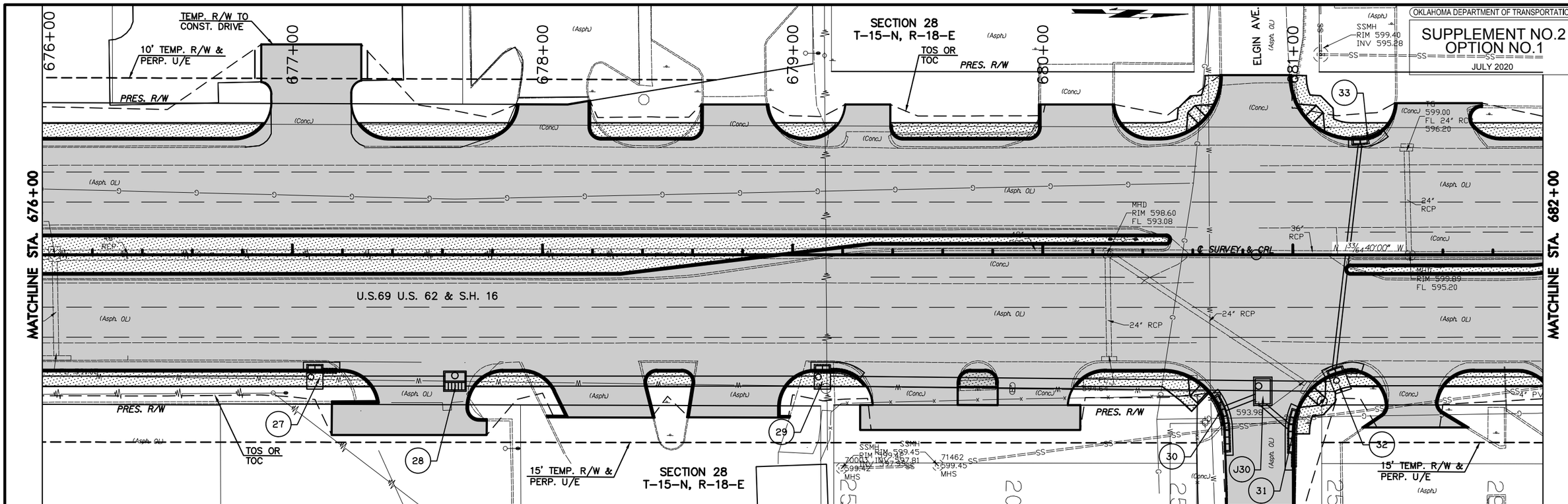

DRIVEWAY SHEET SUMMARY

STATION	SURFACE TYPE	DRIVE TYPE	WIDTH "FT"	LENGTH "FT"	RADIUS BK.	RADIUS AHD.	REMARKS
677+09 LT.	CONC.	COMM.	32	38	15	15	SPECIAL
677+50 RT.	CONC.	COMM.	36	26	15	15	SPECIAL
678+00 LT.	CONC.	2A	28	15	15	5	COMM.
678+22 RT.	CONC.	2A	34	19	15	5	COMM.
678+78 LT.	CONC.	2A	26	14	5	15	COMM.
678+78 RT.	CONC.	2A	36	19	5	15	COMM.
679+30 LT.	CONC.	2A	18	14	15	5	COMM.

DRIVEWAY SHEET SUMMARY CONT'D

STATION	SURFACE TYPE	DRIVE TYPE	WIDTH "FT"	LENGTH "FT"	RADIUS BK.	RADIUS AHD.	REMARKS
679+50 RT.	CONC.	2A	34	24	15	5	COMM.
680+00 RT.	CONC.	2A	28	24	5	15	COMM.
680+17 LT.	CONC.	COMM.	28	14	15	15	–
680+88.37 LT.	CONC.	ST. RET.	28	25	25	25	–
680+88.37 RT.	CONC.	ST. RET.	26	67	25	25	–
681+47 RT.	CONC.	COMM.	20	25	15	15	SPECIAL
681+60 LT.	CONC.	COMM.	34	14	15	15	SPECIAL

BM16, CL SURVEY
STA. 677+67.6, 185.1' LT
CHISELED 'X' ON TOP CURB AT OLD DINER
EL. 595.97

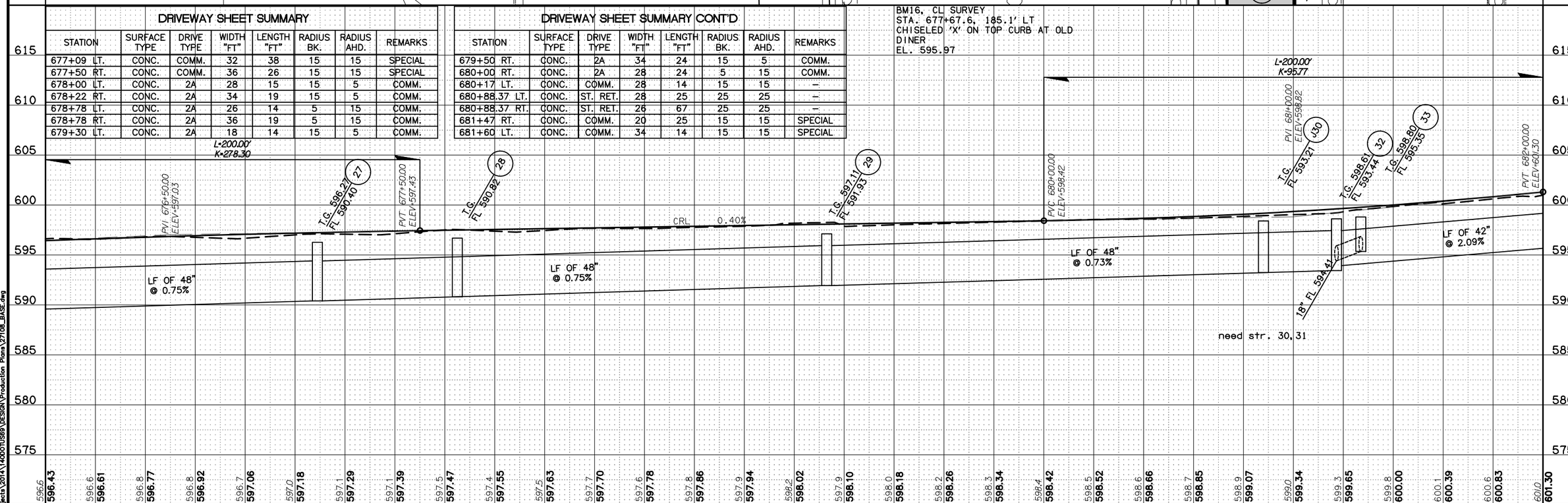

U.S. HWY. 69

PLAN AND PROFILE

MUSKOGEE COUNTY	U.S. HIGHWAY 69
STATE JOB NO. JP 27108(04)	SHEET NO. 15

HUB Engineers
Time of Plot: 7/3/2020 8:47 AM Plot Style: MONOCHROME.CTB
Z:\Projects\2014\14000TUS69\DESIGN\Production Plans\27108_BASE.dwg

OKLAHOMA DEPARTMENT OF TRANSPORTATION

SUPPLEMENT NO.2 OPTION NO.1

JULY 2020

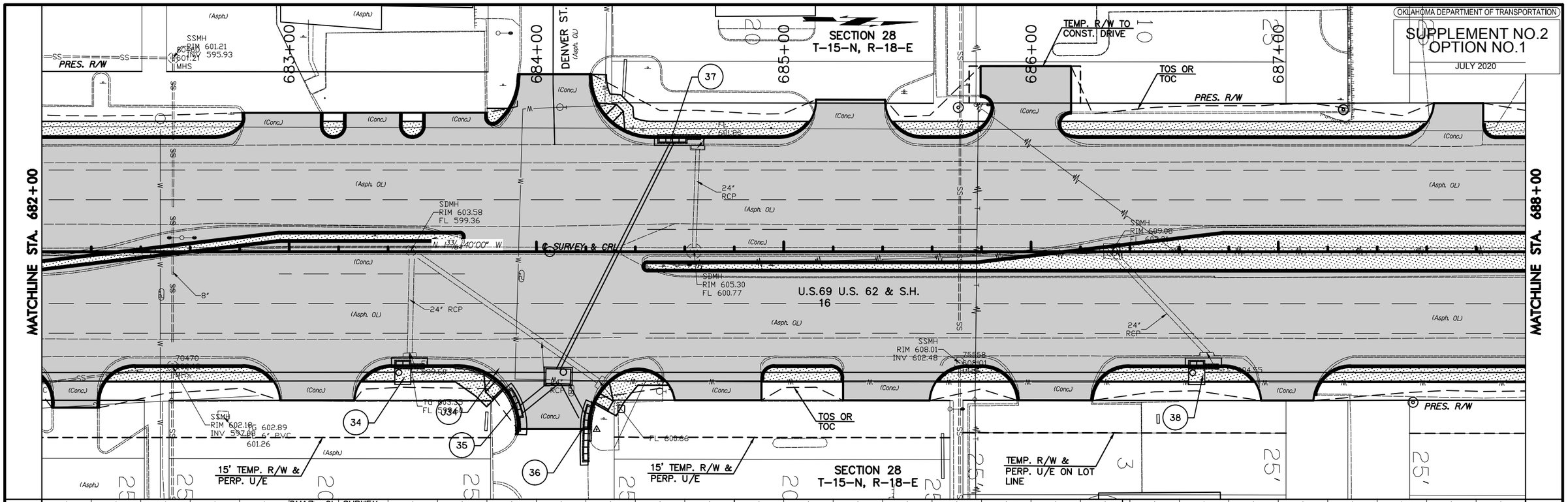

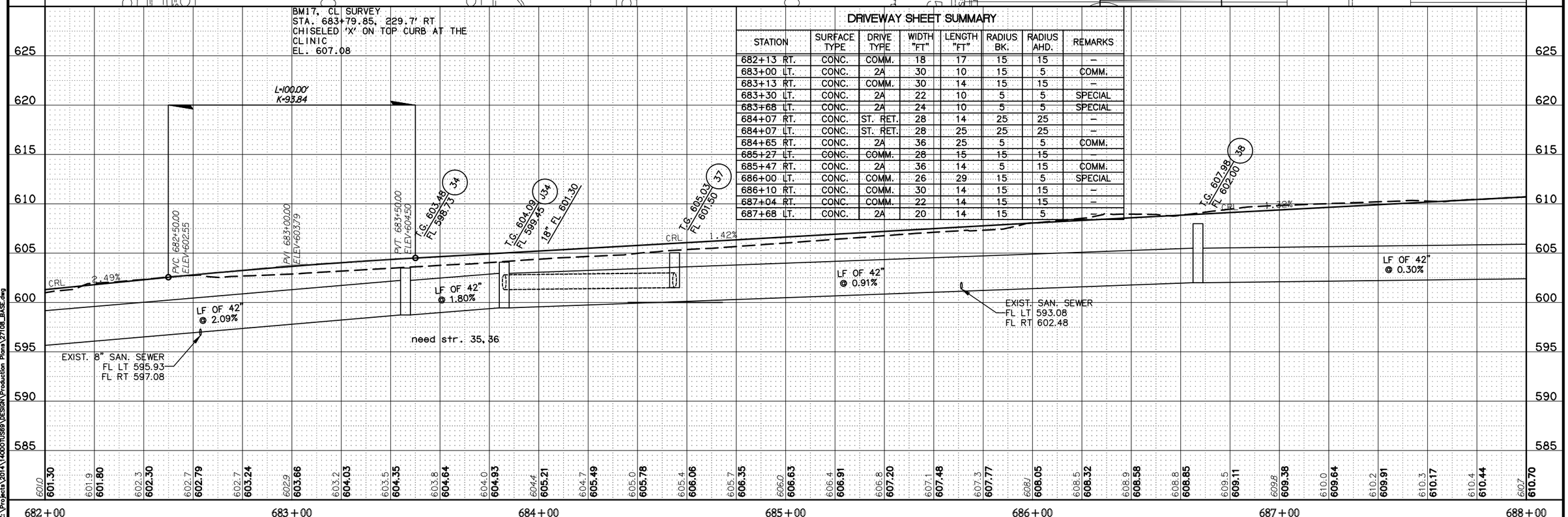

DRIVEWAY SHEET SUMMARY

STATION	SURFACE TYPE	DRIVE TYPE	WIDTH "FT"	LENGTH "FT"	RADIUS BK.	RADIUS AHD.	REMARKS
682+13 RT.	CONC.	COMM.	18	17	15	15	–
683+00 LT.	CONC.	2A	30	10	15	5	COMM.
683+13 RT.	CONC.	COMM.	30	14	15	15	–
683+30 LT.	CONC.	2A	22	10	5	5	SPECIAL
683+68 LT.	CONC.	2A	24	10	5	5	SPECIAL
684+07 RT.	CONC.	ST. RET.	28	14	25	25	–
684+07 LT.	CONC.	ST. RET.	28	25	25	25	–
684+65 RT.	CONC.	2A	36	25	5	5	COMM.
685+27 LT.	CONC.	COMM.	28	15	15	15	–
685+47 RT.	CONC.	2A	36	14	5	15	COMM.
686+00 LT.	CONC.	COMM.	26	29	15	5	SPECIAL
686+10 RT.	CONC.	COMM.	30	14	15	15	–
687+04 RT.	CONC.	COMM.	22	14	15	15	–
687+68 LT.	CONC.	2A	20	14	15	5	–

HUB Engineers
Title of Pgn. 7/9/2020 8:48 AM Plot Style MONOCHROME.CTB
Z:\Projects\2014\1400011589\DESIGN\Production Plans\27108_BASE.dwg

U.S. HWY. 69 | PLAN AND PROFILE | MUSKOGEE COUNTY | U.S. HIGHWAY 69 | STATE JOB NO. JP 27108(04) | SHEET NO. 16

OKLAHOMA DEPARTMENT OF TRANSPORTATION

SUPPLEMENT NO.2
OPTION NO.1
JULY 2020

MATCHLINE STA. 688+00

MATCHLINE STA. 694+00

MHD
INV 607.40

689+00 690+00 691+00 692+00 693+00

SECTION 28
T-15-N, R-18-E

TOS OR TOC

PRES. R/W

(Asph.) (Conc.) (Asph. OL)

SSMH
RIM 609.80
INV 602.29

81651
609.80
MHS

℄ SURVEY & CRL N 33°40'00" W

36" RCP

U.S.69 U.S. 62 & S.H. 16

FL 604.34

24" RCP

FL 606.31

SSMH
RIM 613.09
INV 609.09
INV 608.98

613.09
MHS

SSMH
RIM 615.15

SSMH
RIM 615.2

75888887
615.21
MHS

612.26
MHS

SSMH
RIM 612.26
INV 608.00
INV 605.17
INV 604.66

39 40 41 42 43

TEMP. R/W & PERP. U/E ON LOT LINE

TOS OR TOC

TEMP. R/W TO CONST. DRIVES

STA. 690+90 TO STA. 691+70
CONST. RETAINING WALL 'C'
55.5' RT

TEMP. R/W TO CONST. DRIVE

SECTION 28
T-15-N, R-18-E

BM18, CL SURVEY
STA. 692+45.8, 113.3' RT
CHISELED 'X' ON SW COR SIDEWALK AT
SW COR BUILDING
EL. 614.49

DRIVEWAY SHEET SUMMARY

STATION	SURFACE TYPE	DRIVE TYPE	WIDTH "FT"	LENGTH "FT"	RADIUS BK.	RADIUS AHD.	REMARKS
688+68 LT.	CONC.	2A	32	14	5	15	COMM.
688+77 RT.	CONC.	COMM.	26	14	15	15	–
689+30 LT.	CONC.	COMM.	28	14	15	15	–
690+20 LT.	CONC.	COMM.	28	14	15	15	–
690+23 RT.	CONC.	COMM.	28	34	15	15	SPECIAL
690+78 RT.	CONC.	2A	24	31	15	5	COMM.
691+00 LT.	CONC.	2A	24	14	15	5	COMM.
691+85 LT.	CONC.	2A	28	14	5	15	COMM.
691+86 RT.	CONC.	2A	30	41	5	15	SPECIAL
692+43 RT.	CONC.	2A	35	11	15	5	COMM.
693+18 LT.	CONC.	COMM.	32	14	15	15	–
693+23 RT.	CONC.	2A	35	11	5	15	–

630 625 620 615 610 605 600 595 590

T.G. 610.06
FL 602.51

CRL 0.84%

T.G. 611.28
FL 602.95

EXIST. SAN. SEWER
FL LT 604.42
FL RT 608.98

T.G.
FL 603.59

CRL -0.52%

T.G. 610.62
FL 603.83

T.G. 610.08
FL 604.14

LF OF 42"
@ 0.30%

LF OF 42"
@ 0.30%

LF OF 42"
@ 0.30%

LF OF 36"
@ 0.30%

LF OF 36"
@ 0.30%

LF OF 36"
@ 0.30%

6107 610.70 610.9 610.87 611.2 611.04 611.2 611.20 611.2 611.37 611.4 611.54 611.5 611.71 611.8 611.88 611.9 612.04 612.0 612.21 612.2 612.38 612.3 612.55 612.4 612.72 612.4 612.75 612.2 612.65 612.2 612.54 612.3 612.44 612.2 612.34 612.0 612.23 611.9 612.13 611.8 612.03 611.8 611.92 611.5 611.82 611.6 611.72 611.6 611.62 611.6 611.51 611.6 611.41 611.2 611.31 611.1 611.20 611.0 611.10 611.0 611.04

688+00 689+00 690+00 691+00 692+00 693+00 694+00

HUB Engineers
Time of Plot: 7/9/2020 8:49 AM Plot Style: MONOCHROME.CTB
Z:\Projects\2014\14ODOT0589\DESIGN\Production Plans\27108_BASE.dwg

U.S. HWY. 69 | PLAN AND PROFILE | MUSKOGEE COUNTY | U.S. HIGHWAY 69 | STATE JOB NO. JP 27108(04) | SHEET NO. 17

OKLAHOMA DEPARTMENT OF TRANSPORTATION

SUPPLEMENT NO.2 OPTION NO.1

JULY 2020

MATCHLINE STA. 694+00

SECTION 28
T-15-N, R-18-E

695+00 696+00 697+00 698+00 698+86

TOS OR TOC

PRES. R/W

TG 609.24
FL 605.98

SSMH
RIM 609.59
INV 601.19

83107
609.59
MHS

18" RCP

(Conc.)

(Asph. OL)

J45

30" RCP

N 13 33/64 40'00" W

℄ SURVEY & CRL

U.S.69 U.S. 62 & S.H. 16

24" RCP

FL 15" RCP
605.50

18" RCP

FL
603.93

44

8"

TOS OR TOC

TG 609.22

FL 24" RCP 605.29

15" RCP

45

TEMP. R/W & PERP. U/E ON LOT LINE

SECTION 28
T-15-N, R-18-E

FL
607.78

TG 610.35
FL 12" RCP 608.03

3" PVC

RCP

PRES. R/W

21345
611.22
MHS

SSMH
RIM 611.22
INV 602.33

INLET

BM19, CL SURVEY
STA. 699+42, 158' LT
CHISELED 'X' ON STEP AT SE COR
SMALL BUILDING
EL. 612.46

DRIVEWAY SHEET SUMMARY

STATION	SURFACE TYPE	DRIVE TYPE	WIDTH "FT"	LENGTH "FT"	RADIUS BK.	RADIUS AHD.	REMARKS
694+18 LT.	CONC.	COMM.	36	14	15	15	–
694+36 RT.	CONC.	COMM.	46	11	15	15	–
695+13 LT.	CONC.	2A	26	14	15	5	COMM.
695+61 LT.	CONC.	COMM.	6	14	15	–	SPECIAL

T.R. 610.72
FL 605.01
J45

T.G. 609.22
FL 604.75
45

T.G. 609.75
FL 604.45
44

CRL -0.32%

LF OF 36"
@ 0.30%

24" FL 604.75

STA. 695+95 END CONST. NORTHBOUND
STA. 696+20 END CONST. SOUTHBOUND

630 625 620 615 610 605 600 595 590

611.0 611.04 610.9 610.97 610.9 610.91 610.9 610.84 610.8 610.78 610.8 610.72 610.6 610.65 610.5 610.59 610.3 610.53 610.5 610.46 610.5 610.7 610.8 610.5 610.5 610.5 610.6 610.7 610.7 610.8 610.9 610.9 611.1 611.3 611.5

694+00 695+00 696+00 697+00 698+00 699+00 700+00

HUB Engineers
Time of Plot: 7/9/2020 8:49 AM Plot Style: MONOCHROME5.CTB
Z:\Projects\2014\14ODOT0589\DESIGN\Production Plans\27108_BASE.dwg

U.S. HWY. 69 | PLAN AND PROFILE | MUSKOGEE COUNTY | U.S. HIGHWAY 69 | STATE JOB NO. JP 27108(04) | SHEET NO. 18

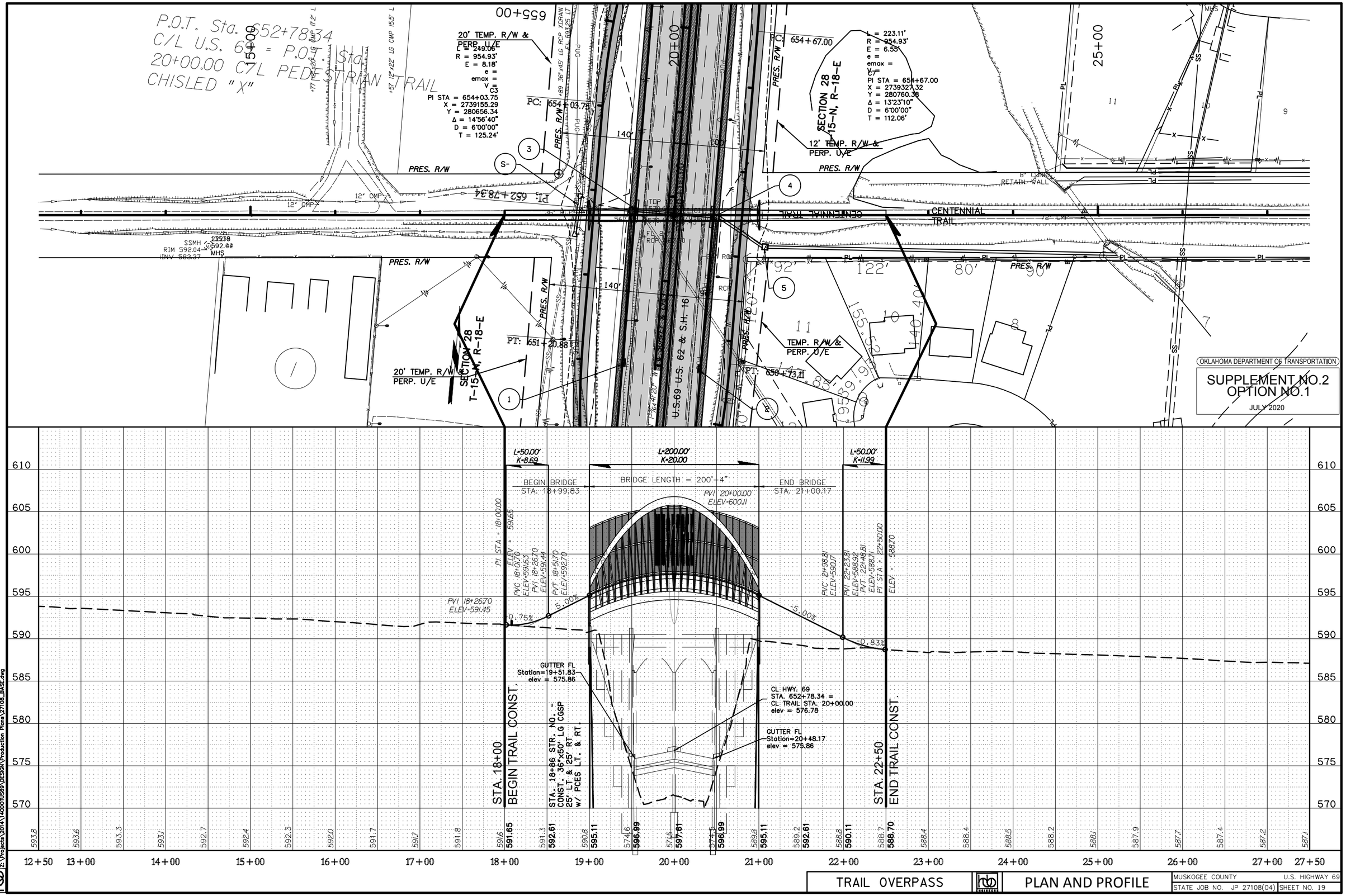
P.O.T. Sta. 652+78.34
C/L U.S. 69 = P.O.T. Sta. 20+00.00 C/L PEDESTRIAN TRAIL
CHISLED "X"
20' TEMP. R/W & PERP. U/E
L = 249.06
R = 954.93'
E = 8.18'
e =
emax =
V C3
PI STA = 654+03.75
X = 2739155.29
Y = 280656.34
Δ = 14°56'40"
D = 6°00'00"
T = 125.24'
PC: 654+03.75
PT: 651+20.88
PT: 656+73.11
PC: 654+67.00
L = 223.11'
R = 954.93'
E = 6.55
e =
emax =
V C7
PI STA = 654+67.00
X = 2739327.32
Y = 280760.38
Δ = 13°23'10"
D = 6°00'00"
T = 112.06'
SECTION 28 T-15-N, R-18-E
12' TEMP. R/W & PERP. U/E
PRES. R/W
140'
U.S.69 U.S. 62 & S.H. 16
CENTENNIAL TRAIL
TEMP. R/W & PERP. U/E
RETAIN. WALL
SSMH
RIM 592.04
INV 583.37
MHS
12' CMP
PI: 652+78.34
655+00
20+00
25+00
15+00
L=50.00'
K=8.69
L=200.00'
K=20.00
L=50.00'
K=11.99
BEGIN BRIDGE
STA. 18+99.83
BRIDGE LENGTH = 200'-4"
END BRIDGE
STA. 21+00.17
PVI 20+00.00
ELEV=600.11
PI STA = 18+00.00
ELEV = 591.65
PVC 18+01.70
ELEV=591.63
PVI 18+26.70
ELEV=591.44
PVT 18+51.70
ELEV=592.70
PVI 18+26.70
ELEV=591.45
-0.75%
5.00%
-5.00%
-0.83%
PVC 21+98.81
ELEV=590.17
PVI 22+23.81
ELEV=588.92
PVT 22+48.81
ELEV=588.71
PI STA = 22+50.00
ELEV = 588.70
GUTTER FL
Station=19+51.83
elev = 575.86
CL HWY. 69
STA. 652+78.34 =
CL TRAIL STA. 20+00.00
elev = 576.78
GUTTER FL
Station=20+48.17
elev = 575.86
STA. 18+86 STR. NO. - CONST. 36"x50' LG CGSP 25' LT & 25' RT w/ PCES LT. & RT.
STA. 18+00
BEGIN TRAIL CONST.
STA. 22+50
END TRAIL CONST.
610
605
600
595
590
585
580
575
570
593.8
593.6
593.3
593.1
592.7
592.4
592.3
592.0
591.7
591.7
591.8
591.6
591.65
591.3
592.61
590.8
595.11
574.6
596.99
574.5
597.61
574.5
596.99
589.8
595.11
589.2
592.61
588.8
590.11
588.7
588.70
588.4
588.4
588.5
588.2
588.1
587.9
587.7
587.4
587.2
587.1
12+50
13+00
14+00
15+00
16+00
17+00
18+00
19+00
20+00
21+00
22+00
23+00
24+00
25+00
26+00
27+00
27+50
OKLAHOMA DEPARTMENT OF TRANSPORTATION
SUPPLEMENT NO.2
OPTION NO.1
JULY 2020
TRAIL OVERPASS
PLAN AND PROFILE
MUSKOGEE COUNTY
U.S. HIGHWAY 69
STATE JOB NO. JP 27108(04)
SHEET NO. 19
HNB Engineers
Time of Plot: 7/9/2020 8:00 AM Plot Style: MONOCHROME.CTB
Z:\Projects\2014\14000TU369\DESIGN\Production Plans\27108_BASE.dwg

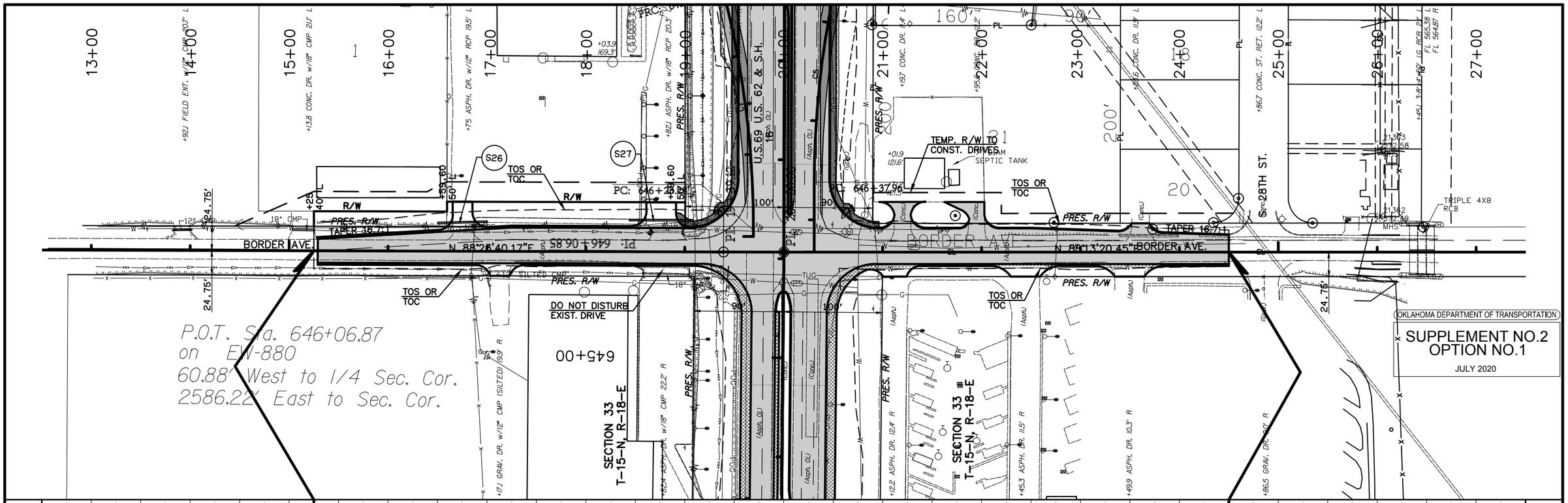

DRIVEWAY SHEET SUMMARY

STATION	SURFACE TYPE	DRIVE TYPE	WIDTH "FT"	RADIUS BK.	RADIUS AHD.	REMARKS
16+75 LT.	CONC.	1 PVT.	20	15	15	–
17+10 RT.	CONC.	1 PVT.	20	15	15	–
18+75 RT.	CONC.	1 PVT.	30	15	15	SPECIAL
21+10 RT.	CONC.	1 PVT.	24	15	15	–
21+20 LT.	CONC.	1 PVT.	16	15	15	–
21+95 LT.	CONC.	1 PVT.	16	10	15	–
22+40 RT.	CONC.	SL RET.	30	25	25	–
23+50 RT.	CONC.	SL RET.	30	25	25	–
23+60 LT.	CONC.	1 PVT.	18	15	15	–

HNB Engineers
Time of Plot: 7/9/2020 8:00 AM Plot Style: MONOCHROME.CTB
Z:\Projects\2014\14000TU589\DESIGN\Production Plans\27108_BASE.dwg

BORDER AVE. | PLAN AND PROFILE

MUSKOGEE COUNTY | U.S. HIGHWAY 69
STATE JOB NO. JP 27108(04) | SHEET NO. 20

OKLAHOMA DEPARTMENT OF TRANSPORTATION

SUPPLEMENT NO.2 OPTION NO.1

JULY 2020

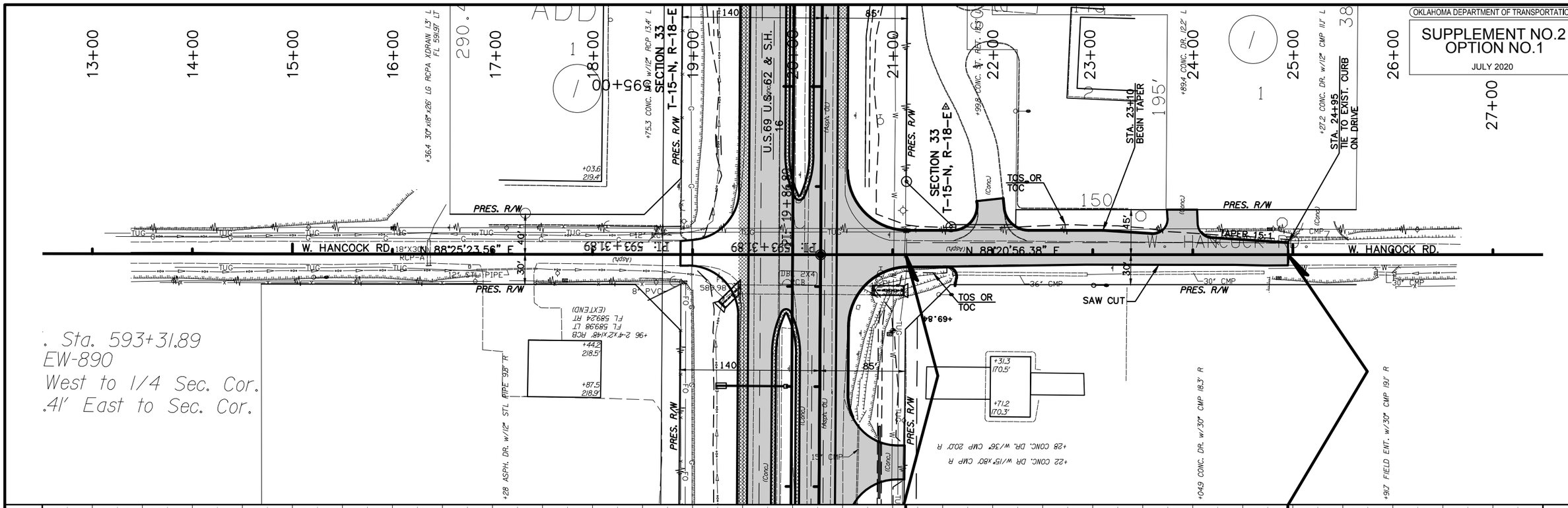

DRIVEWAY SHEET SUMMARY

STATION	SURFACE TYPE	DRIVE TYPE	WIDTH "FT"	LENGTH "FT"	RADIUS BK.	RADIUS AHD.	REMARKS
21+97 LT.	CONC.	ST. RET.	26	32	25	25	–
23+89 LT.	CONC.	TYPE 2	30	27	15	15	–

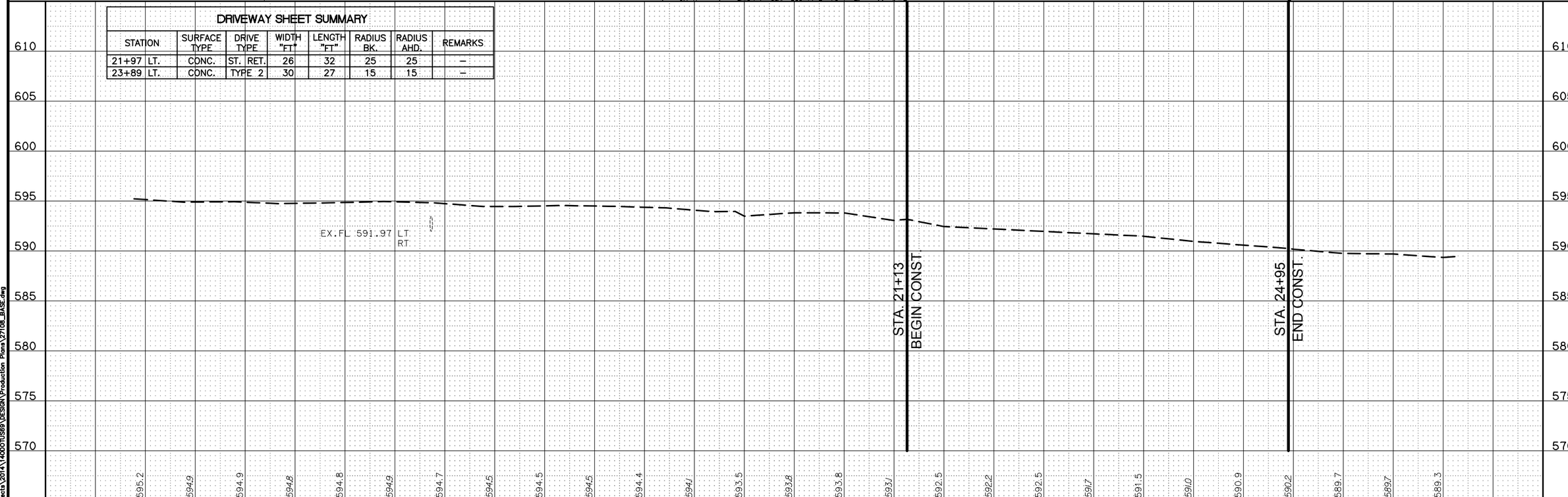

W. HANCOCK RD. | PLAN AND PROFILE

MUSKOGEE COUNTY | U.S. HIGHWAY 69

STATE JOB NO. JP 27108(04) | SHEET NO. 21

HNB Engineers
Time of Plot: 7/9/2020 9:51 AM Plot Style: MONOCHROME.STB
Z:\Projects\2014\14ODOTU369\DESIGN\Production Plans\27108_BASE.dwg

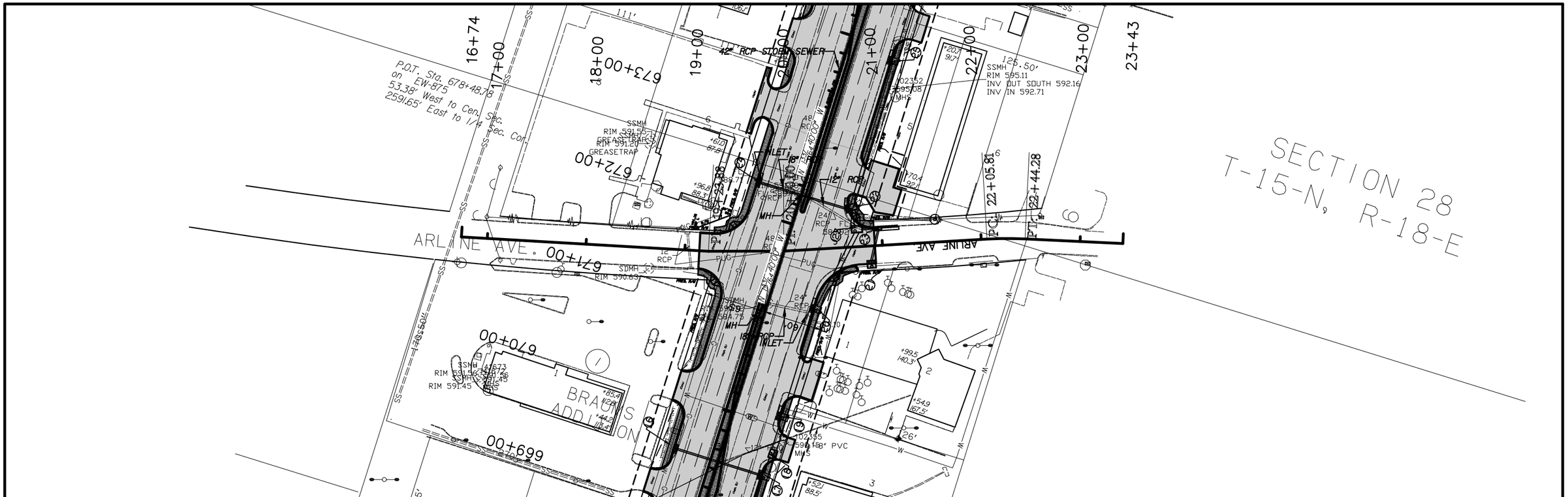

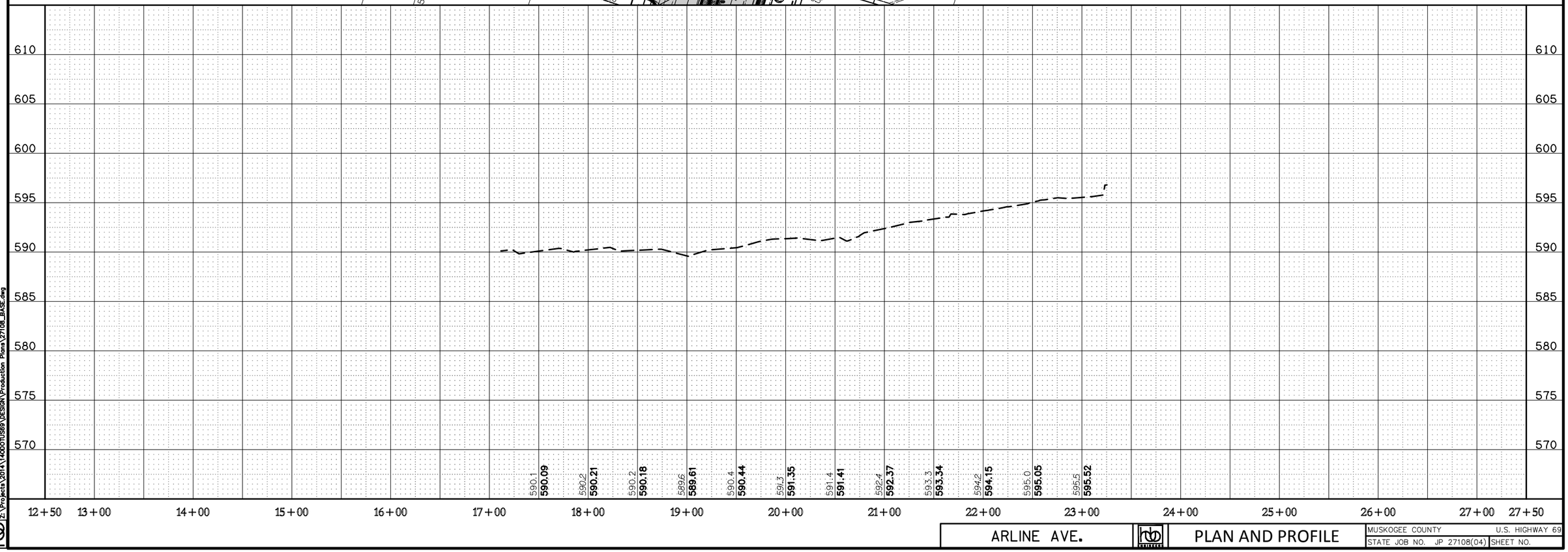

HUB Engineers
Time of Plot: 7/9/2020 8:52 AM Plot Style: MONOCHROME.SLCTB
Z:\Projects\2014\140001U569\DESIGN\Production Plans\27108_BASE.dwg

ARLINE AVE.

PLAN AND PROFILE

MUSKOGEE COUNTY	U.S. HIGHWAY 69
STATE JOB NO. JP 27108(04)	SHEET NO.

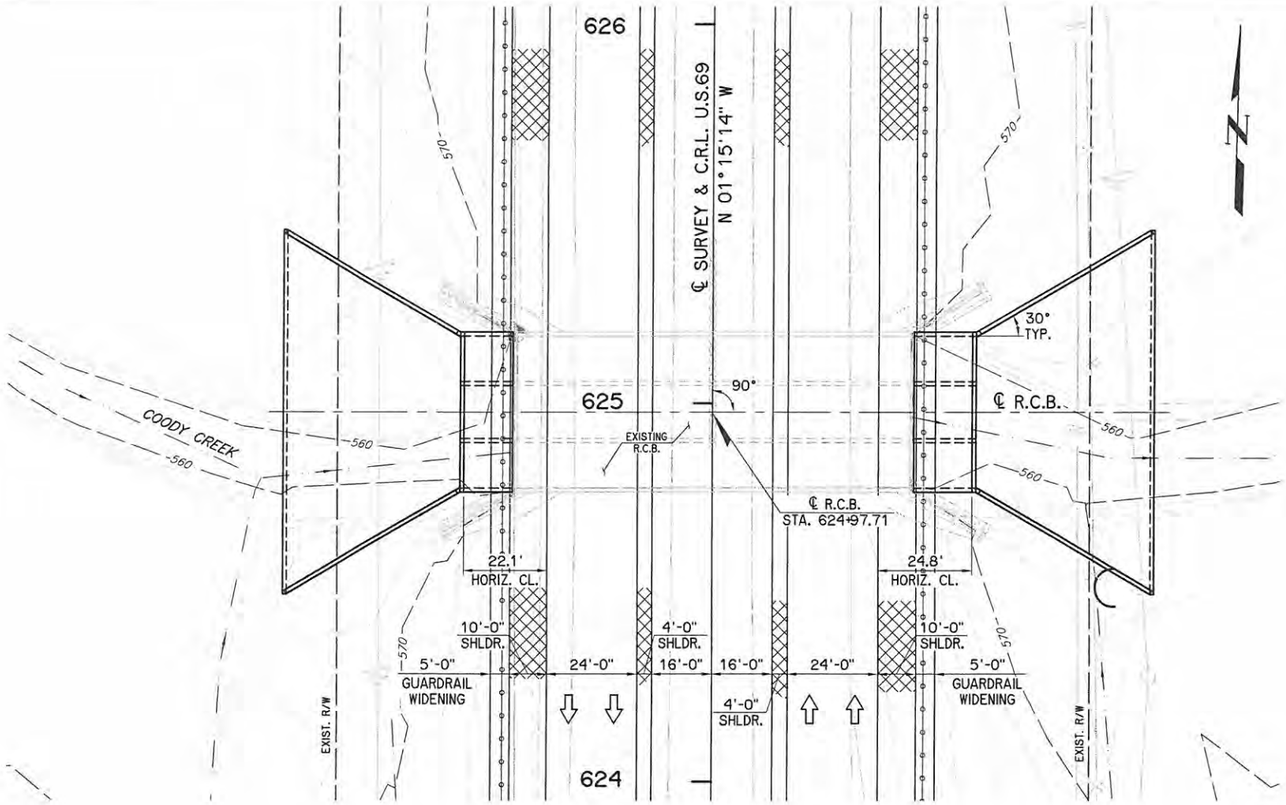

PLAN
1"=20'

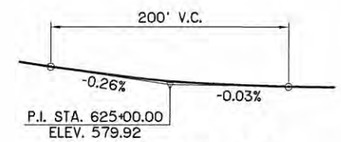

VERTICAL CURVE DATA
U.S.69

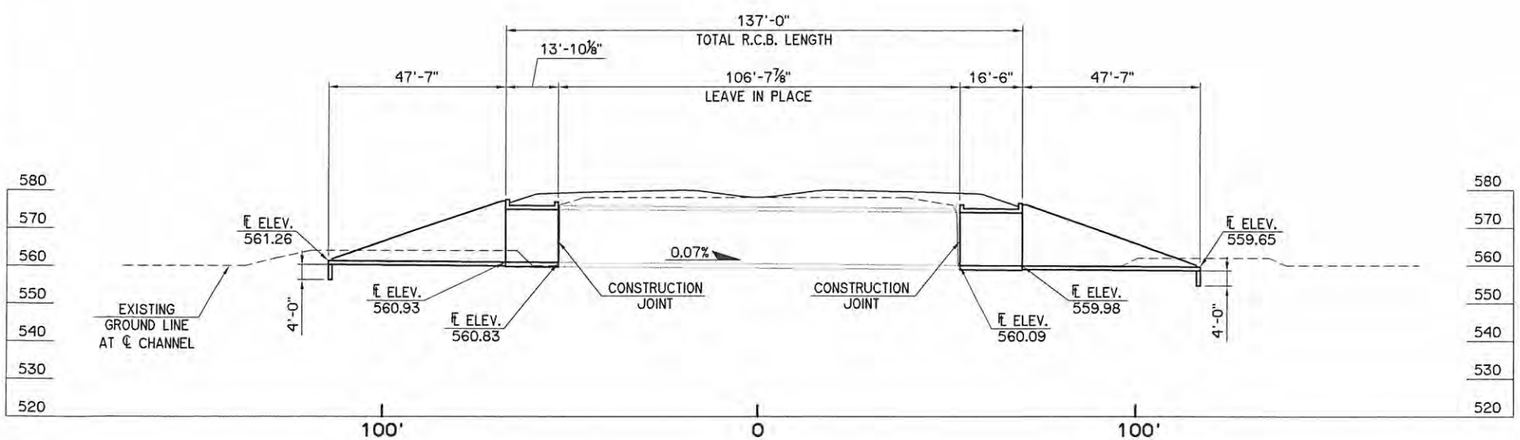

ELEVATION
1"=20'

REVISIONS		
REV. NO.	DESCRIPTION	DATE

DESIGN DATA

CONCRETE CLASS AA — f'c = 4 K.S.I.
REINFORCING STEEL (GRADE 60) — fy = 60 K.S.I.

LOADING:
HL-93 OR OKLAHOMA OVERLOAD TRUCK

DESIGN:
AASHTO LRFD BRIDGE DESIGN SPECIFICATIONS, 7TH EDITION

HL-93 INVENTORY RATING FACTOR: x.xx
HL-93 OPERATING RATING FACTOR: x.xx

INDEX OF SHEETS

xx SUMMARY OF BRIDGE PAY QUANTITIES & BRIDGE GENERAL NOTES
xx GENERAL PLAN AND ELEVATION

STANDARDS

SBI-4-2

HYDRAULIC DATA

TOTAL DRAINAGE AREA	=	5.86 SQ. MILES
CONTROLLED DRAINAGE AREA	=	0.00 SQ. MILES
EFFECTIVE DRAINAGE AREA	=	5.86 SQ. MILES
Q2	=	882 C.F.S.
V2	=	2.56 F.P.S.
Q2 COMPUTED HIGHWATER ELEVATION	=	567.74 FT.
Q5	=	1700 C.F.S.
V5	=	4.10 F.P.S.
Q5 COMPUTED HIGHWATER ELEVATION	=	569.27 FT.
Q10	=	2470 C.F.S.
V10	=	5.41 F.P.S.
Q10 COMPUTED HIGHWATER ELEVATION	=	570.40 FT.
Q25	=	3750 C.F.S.
V25	=	7.39 F.P.S.
Q25 COMPUTED HIGHWATER ELEVATION	=	572.20 FT.
Q50	=	4580 C.F.S.
V50	=	8.59 F.P.S.
Q50 COMPUTED HIGHWATER ELEVATION	=	573.50 FT.
Q100	=	5600 C.F.S.
V100	=	10.03 F.P.S.
Q100 COMPUTED HIGHWATER ELEVATION	=	575.30 FT.
Q500	=	8320 C.F.S.
V500	=	13.67 F.P.S.
Q500 COMPUTED HIGHWATER ELEVATION	=	580.01 FT.
Q0T = Q400		
Q400	=	7645 C.F.S.
V400	=	12.77 F.P.S.
Q400 COMPUTED HIGHWATER ELEVATION	=	579.56 FT.

SUMMARY OF QUANTITIES - BRIDGE "A"

ITEM	UNIT	TOTAL
UNCLASSIFIED EXCAVATION	C.Y.	
STRUCTURAL EXCAVATION UNCLASSIFIED	C.Y.	
CLASS AA CONCRETE	C.Y.	
REINFORCING STEEL	LB.	

THIS DOCUMENT IS PRELIMINARY IN NATURE AND IS NOT A FINAL, SIGNED AND SEALED DOCUMENT

U.S.69 OVER COODY CREEK — MUSKOGEE COUNTY
BRIDGE "A"

GENERAL PLAN AND ELEVATION
12'-14'-12' x 14' x 137' R.C.B.
℄ STA. 624+97.71, 0° SKEW

Design	CEG	
Detail	DRB	
Check		

WHITE ENGINEERING ASSOCIATES

STATE OF OKLAHOMA — DEPARTMENT OF TRANSPORTATION
JOB PIECE NO. 27108(04) — SHEET NO. B2

I:\Active\1454\Drawings\Bridge\PE.dwg, 4/1/2016 12:57:52 PM, Deanne

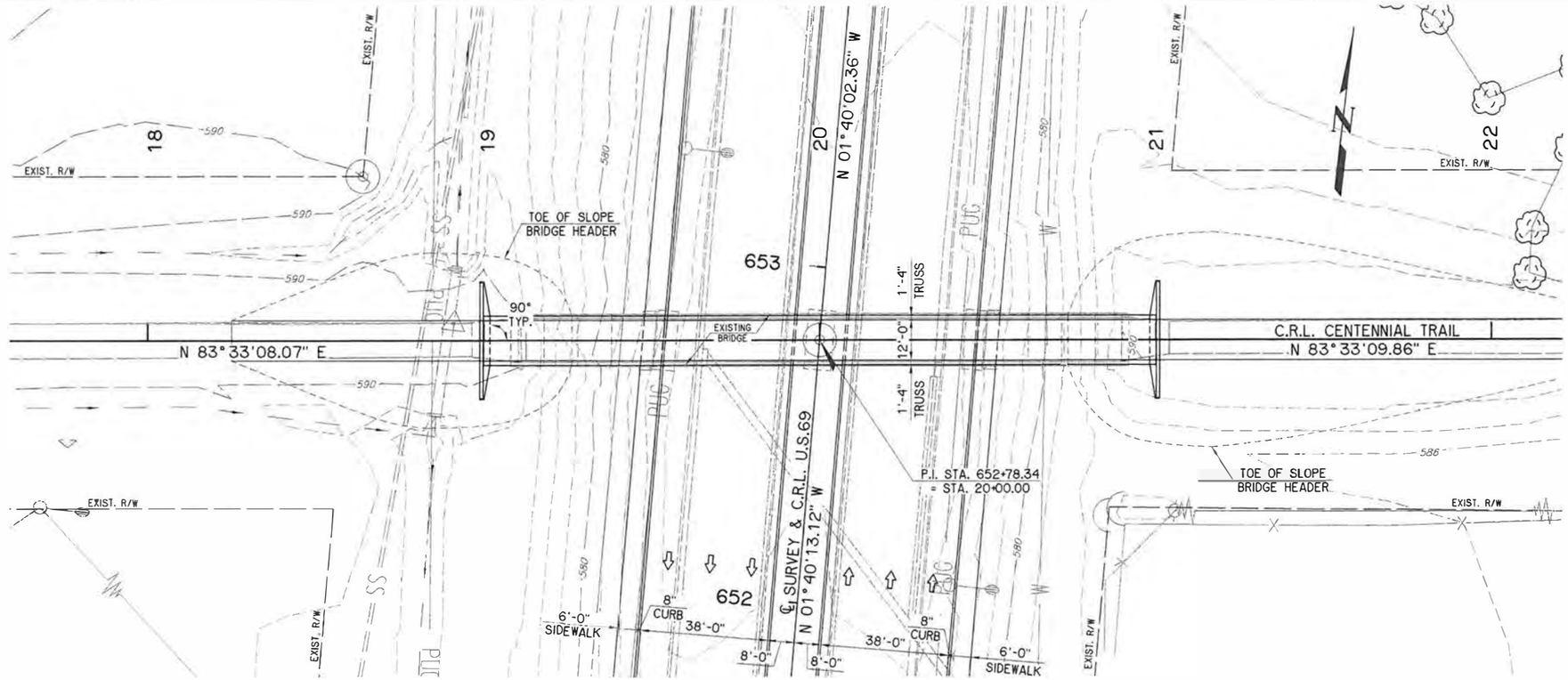

PLAN
1"=20'

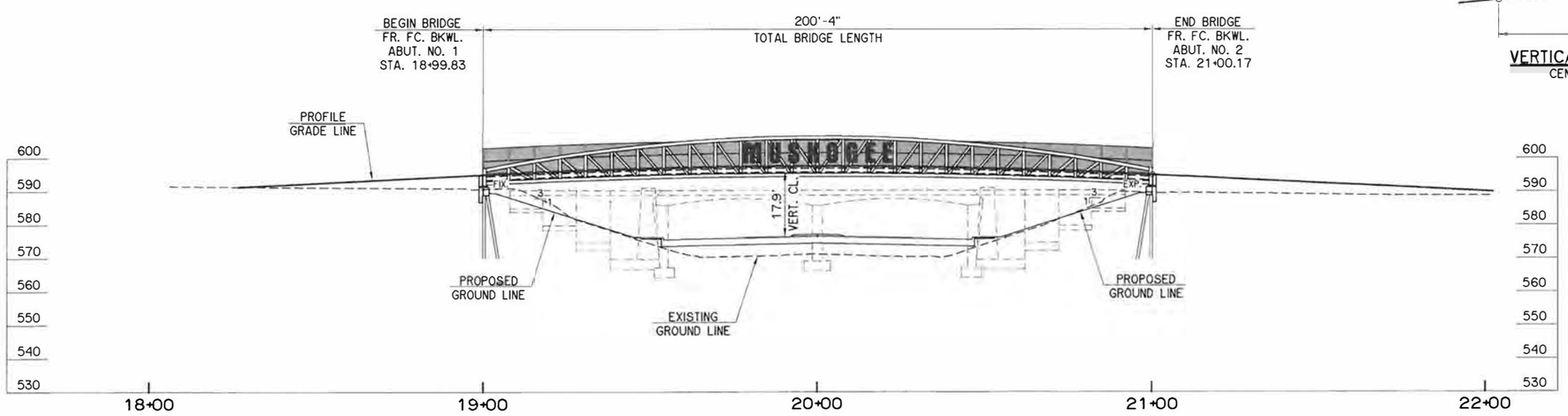

ELEVATION
1"=20'

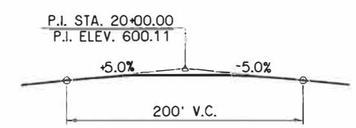

VERTICAL CURVE DATA
CENTENNIAL TRAIL

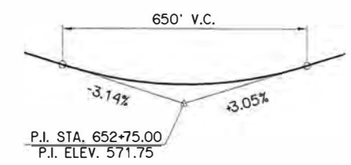

VERTICAL CURVE DATA
U.S.69

REVISIONS		
REV. NO.	DESCRIPTION	DATE

DESIGN DATA

CONCRETE CLASS A — f'c = 3 K.S.I.
REINFORCING STEEL (GRADE 60) — fy = 60 K.S.I.

DESIGN:
AASHTO LRFD BRIDGE DESIGN SPECIFICATIONS, 7TH EDITION, 2014
AASHTO LRFD GUIDE SPECIFICATIONS FOR THE DESIGN OF PEDESTRIAN BRIDGES, 2009
ANSI/AASHTO/AWS D1.5 BRIDGE WELDING CODE

INDEX OF SHEETS

xx SUMMARY OF BRIDGE PAY QUANTITIES & BRIDGE GENERAL NOTES
xx GENERAL PLAN AND ELEVATION

STANDARDS

FOUNDATION DATA

ABUTMENTS (HP 10Xx42 PILING)

FACTORED PILE REACTION = XXX.X TON / PILE

FACTORED PILE RESISTANCE:
DRIVE PILING THROUGH THE COMPACTED FILL AND TO A POINT BEARING ON SOLID FOUNDATION MATERIAL AT THE APPROXIMATE ELEVATION SHOWN ON THE PLANS. IF A FACTORED AXIAL LOAD RESISTANCE EQUAL TO OR GREATER THAN THE FACTORED PILE REACTION IS NOT OBTAINED AT THIS ELEVATION, CONTINUE DRIVING UNTIL SUCH IS OBTAINED. THE LENGTH OF STEEL PILING SHOWN ON THE PLANS IS FOR ESTIMATING PURPOSES ONLY.

THIS DOCUMENT IS PRELIMINARY IN NATURE AND IS NOT A FINAL, SIGNED AND SEALED DOCUMENT

CENTENNIAL TRAIL OVER U.S.69 — MUSKOGEE COUNTY
BRIDGE "B"

GENERAL PLAN AND ELEVATION

Design	CEG	
Detail	DRB	
Check		

WHITE ENGINEERING ASSOCIATES

STATE OF OKLAHOMA — DEPARTMENT OF TRANSPORTATION
JOB PIECE NO. 27108(04) — SHEET NO. B3

I:\Active\1454\Drawings\Bridge\PE.dwg, 4/4/2016 1:25:05 PM, Deanne

OKLAHOMA DEPARTMENT OF TRANSPORTATION

SUPPLEMENT NO.2
OPTION NO.1

JULY 2020

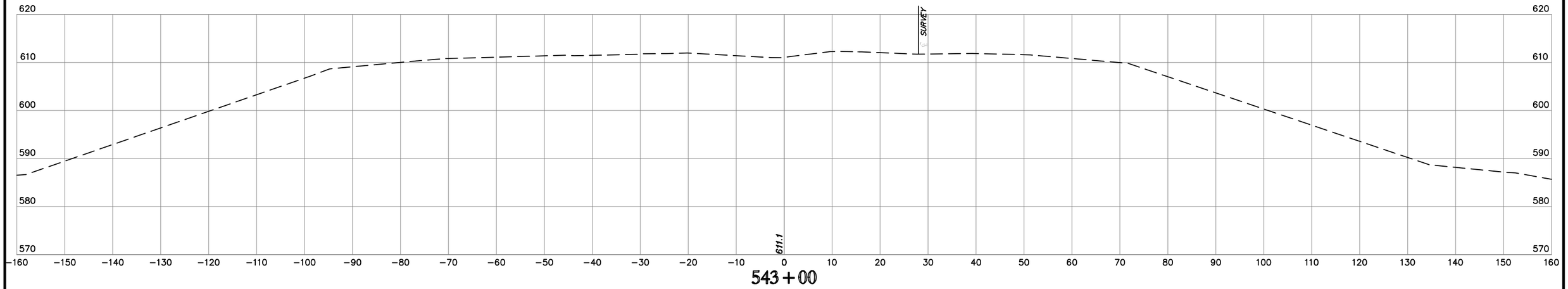

543+00

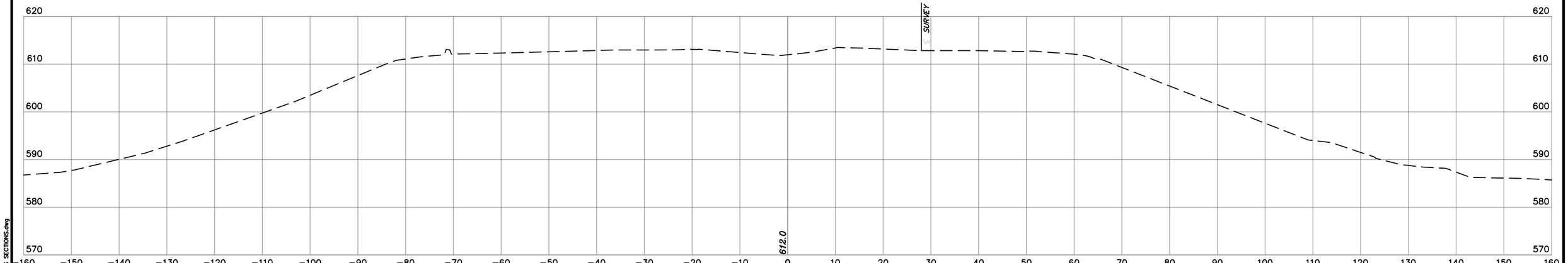

542+00

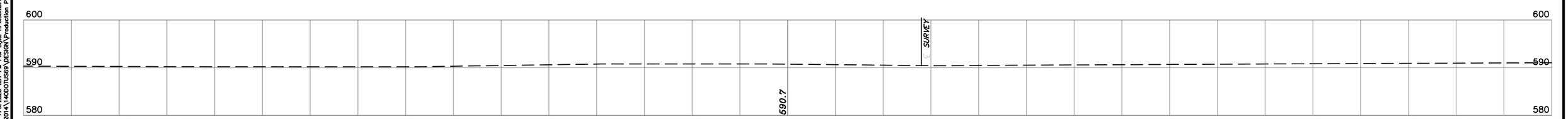

541+00

NOTE: LOCATION OF UTILITIES ARE APPROXIMATE.
DEPTH OF UTILITIES IS UNKNOWN.

U.S. HWY. 69

STATE JOB NO. 27108(04)
MUSKOGEE COUNTY
SHEET NO. XML1

HNB Engineers
Time of Plot: 9:20:00 AM Plot Style: HPGSONCTB
Z:\Projects\2014\140001US69\DESIGN\Production Plans\27108_CROSS SECTIONS.dwg

OKLAHOMA DEPARTMENT OF TRANSPORTATION

SUPPLEMENT NO.2
OPTION NO.1

JULY 2020

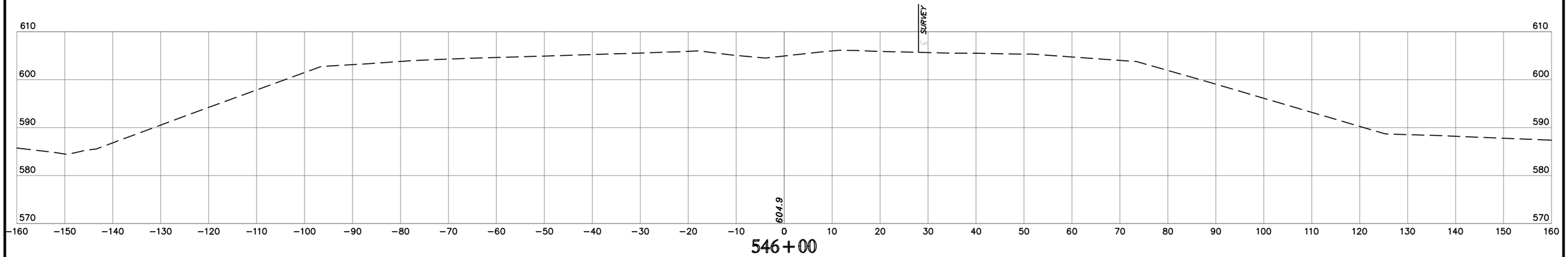

546+00

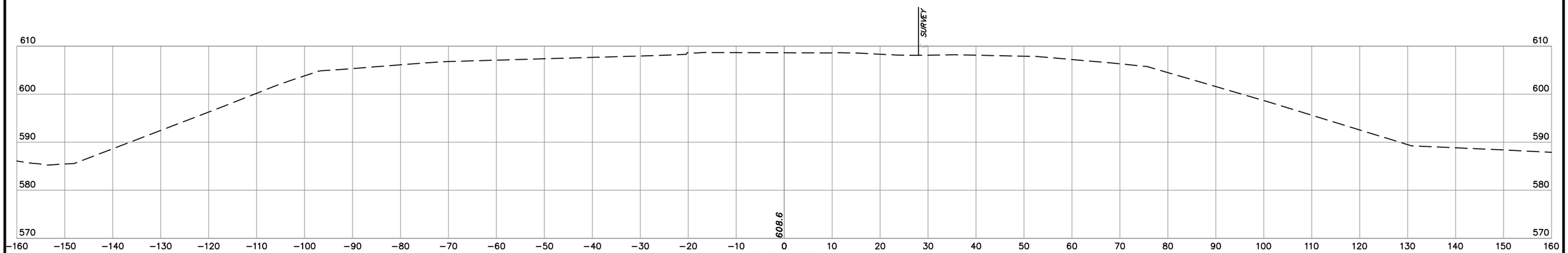

545+00

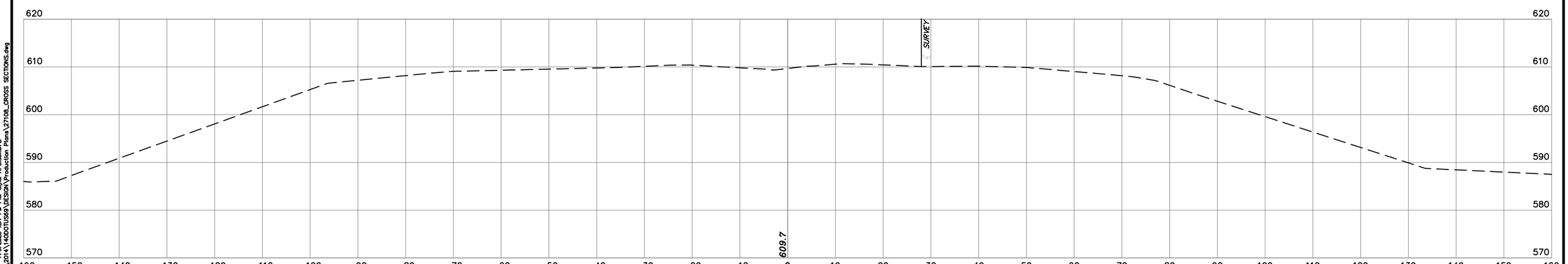

544+00

NOTE: LOCATION OF UTILITIES ARE APPROXIMATE.
DEPTH OF UTILITIES IS UNKNOWN.

U.S. HWY. 69

STATE JOB NO. 27108(04)
MUSKOGEE COUNTY
SHEET NO. XML2

HUB Engineering
Date: 7/20/2020 1:54 PM Plot Style: HPGL2MONO.CTB
Z:\Projects\2014\140DOT\1569\DESIGN\Production Plans\27108_CROSS SECTIONS.dwg

OKLAHOMA DEPARTMENT OF TRANSPORTATION

SUPPLEMENT NO.2
OPTION NO.1

JULY 2020

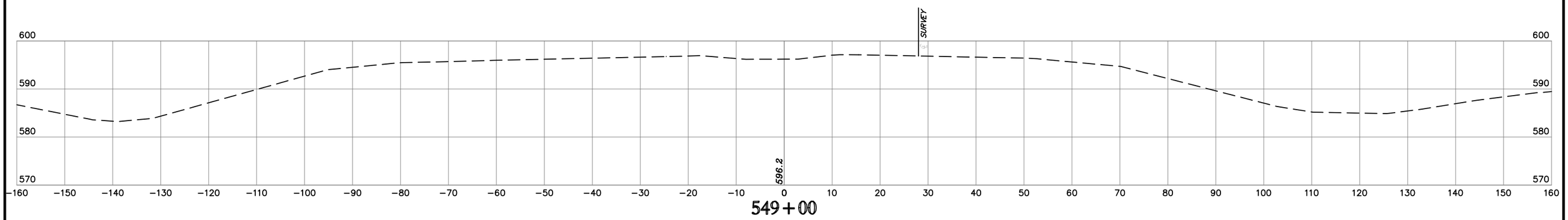

549+00

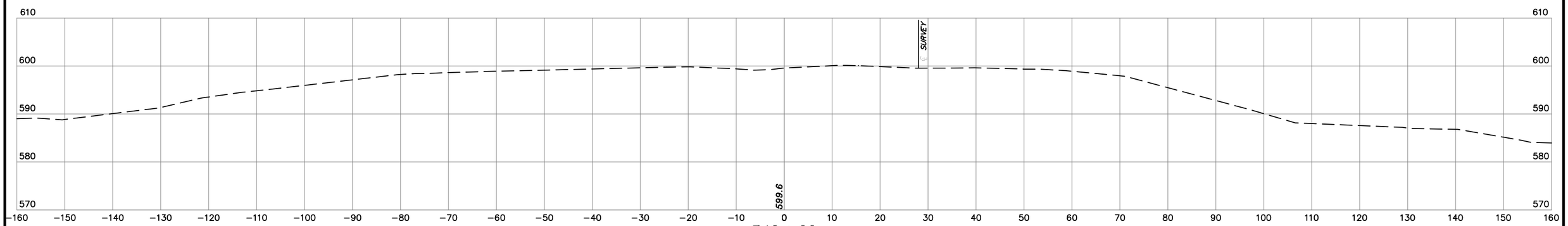

548+00

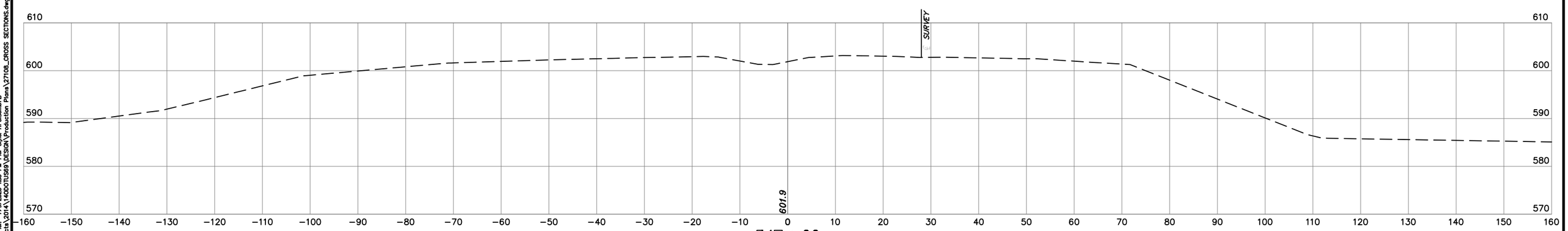

547+00

NOTE: LOCATION OF UTILITIES ARE APPROXIMATE.
DEPTH OF UTILITIES IS UNKNOWN.

U.S. HWY. 69

STATE JOB NO. 27108(04)
MUSKOGEE COUNTY
SHEET NO. XML3

HNB Engineers
Plotted on: July 9,2020 J.65 PM PM Style: HPBSONCTB
Z:\Projects\2014\14000TUS69\DESIGN\Production Plans\27108_CROSS SECTIONS.dwg

OKLAHOMA DEPARTMENT OF TRANSPORTATION

SUPPLEMENT NO.2
OPTION NO.1

JULY 2020

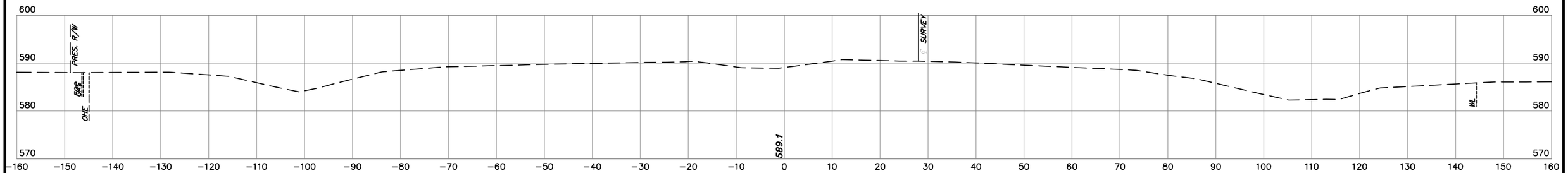

553+00

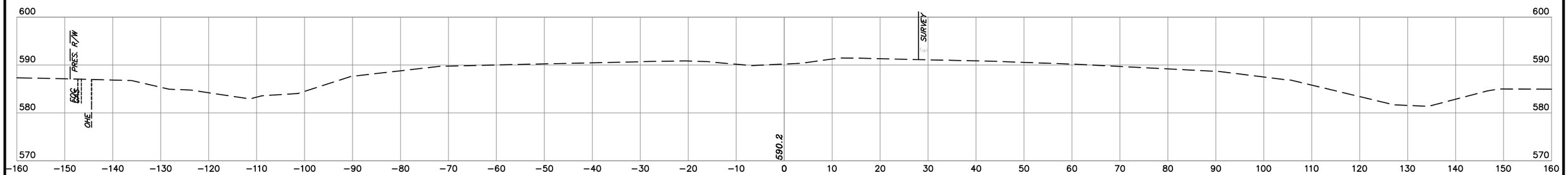

552+00

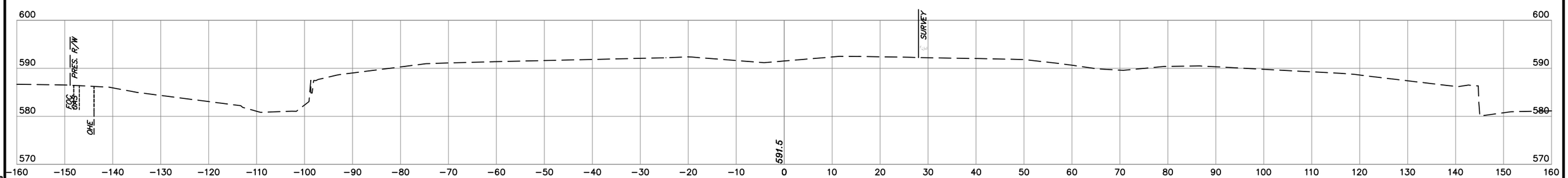

551+00

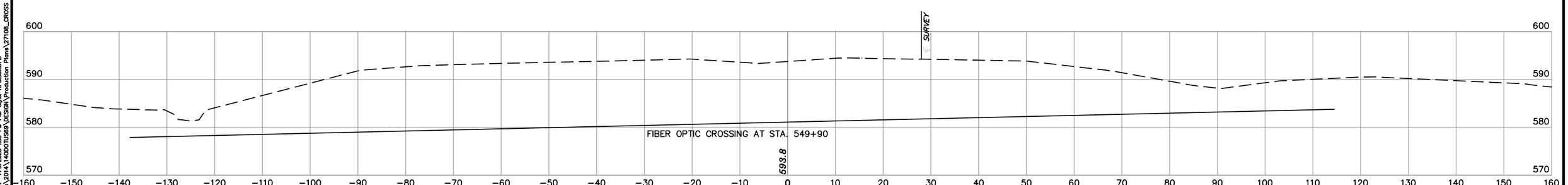

550+00

NOTE: LOCATION OF UTILITIES ARE APPROXIMATE.
DEPTH OF UTILITIES IS UNKNOWN.

U.S. HWY. 69

STATE JOB NO. 27108(04)
MUSKOGEE COUNTY
SHEET NO. XML4

HNB Engineers
Time of Plot: 7:00:00 AM 1/55 PM Plot Style: HPBISONCTB
Z:\Projects\2014\1400OTUS69\DESIGN\Production Plans\27108_CROSS SECTIONS.dwg

OKLAHOMA DEPARTMENT OF TRANSPORTATION

SUPPLEMENT NO.2
OPTION NO.1

JULY 2020

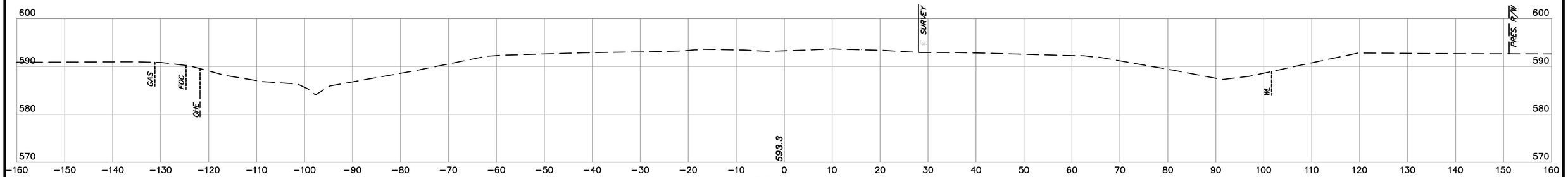

557+00

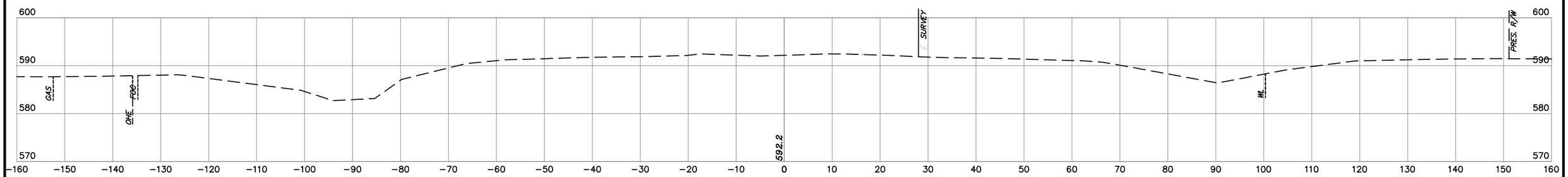

556+00

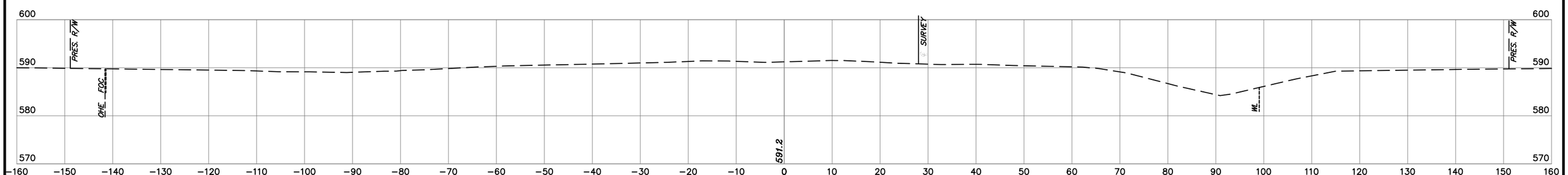

555+00

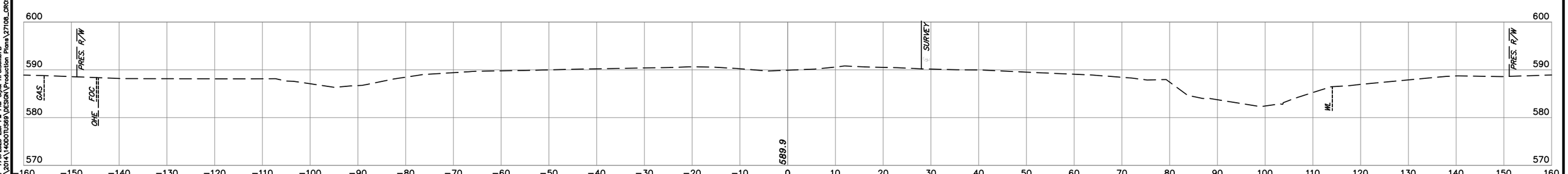

554+00

NOTE: LOCATION OF UTILITIES ARE APPROXIMATE.
DEPTH OF UTILITIES IS UNKNOWN.

U.S. HWY. 69

STATE JOB NO. 27108(04)

MUSKOGEE COUNTY

SHEET NO. XML5

HUB E n g i n e e r s
Time: 7:00:00 AM Date: 7/20/2020 DGN File: HPRSOWCTB
Z:\Projects\2014\140DOTU569\DESIGN\Production Plans\27108_CROSS SECTIONS.dwg

OKLAHOMA DEPARTMENT OF TRANSPORTATION

SUPPLEMENT NO.2
OPTION NO.1

JULY 2020

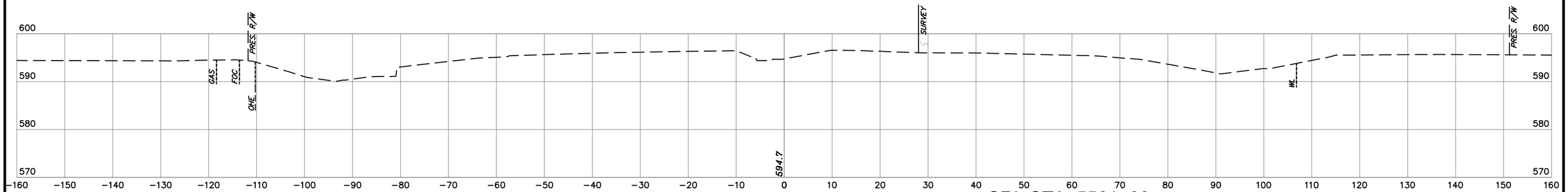

561+00

CRL STA. 5561+00
BEGIN INCIDENTAL CONST.

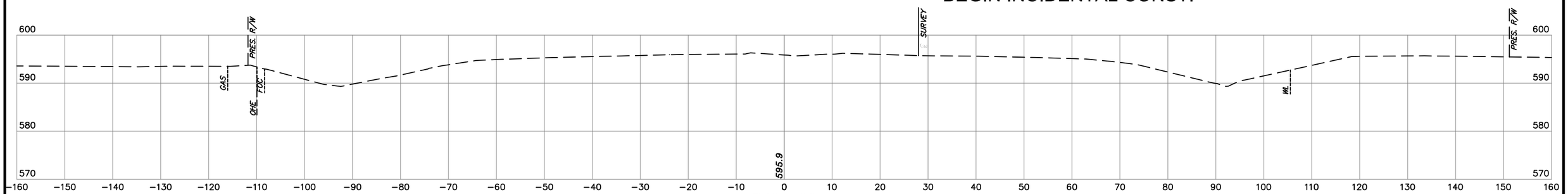

560+00

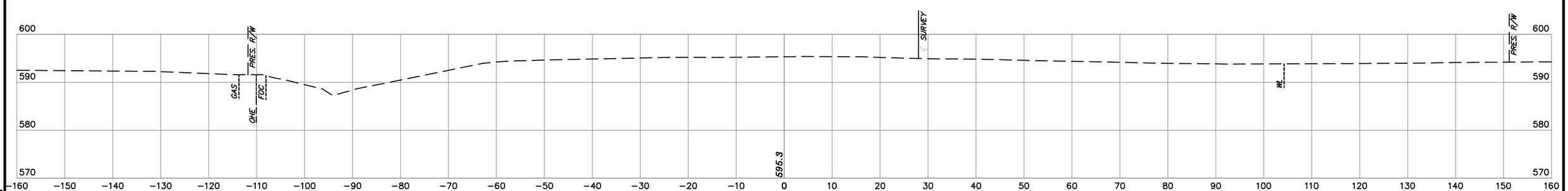

559+00

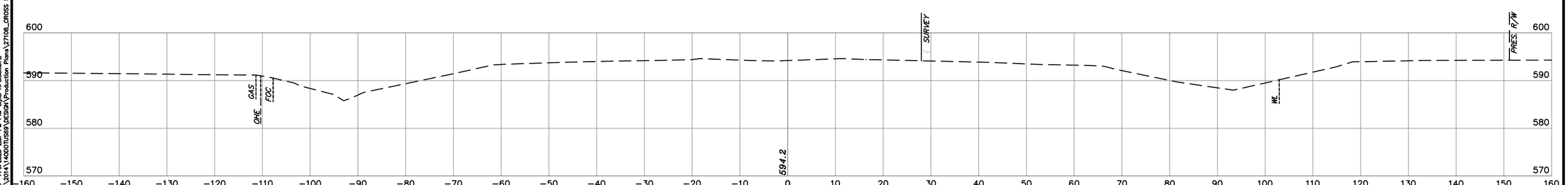

558+00

NOTE: LOCATION OF UTILITIES ARE APPROXIMATE.
DEPTH OF UTILITIES IS UNKNOWN.

U.S. HWY. 69

STATE JOB NO. 27108(04)
MUSKOGEE COUNTY
SHEET NO. XML6

HDR Engineers
Time of Plot: 2:20:00 PM Plot Style: HPBRGNCTB
Z:\Projects\2014\140001LS59\DESIGN\Production Plans\27108_CROSS SECTIONS.dwg

OKLAHOMA DEPARTMENT OF TRANSPORTATION

SUPPLEMENT NO.2
OPTION NO.1

JULY 2020

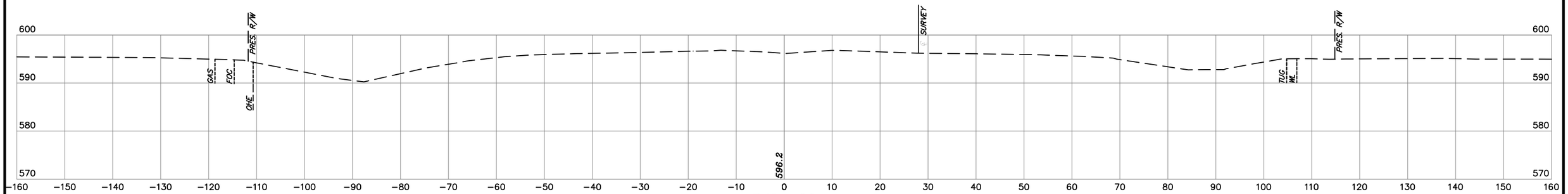

563+00

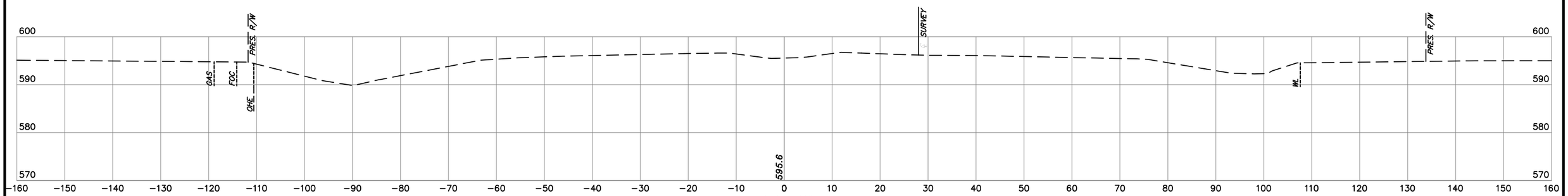

562+00

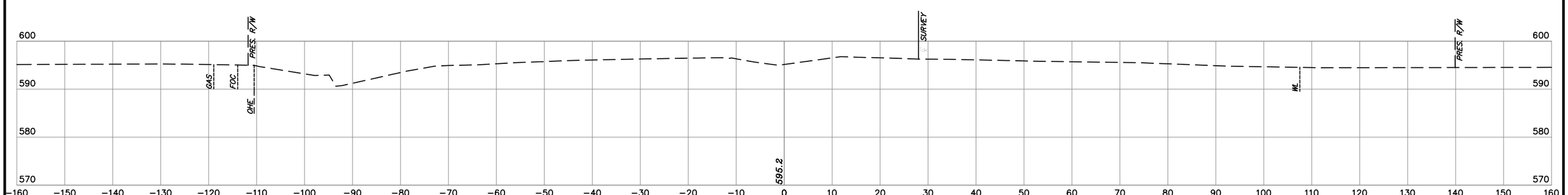

561+68

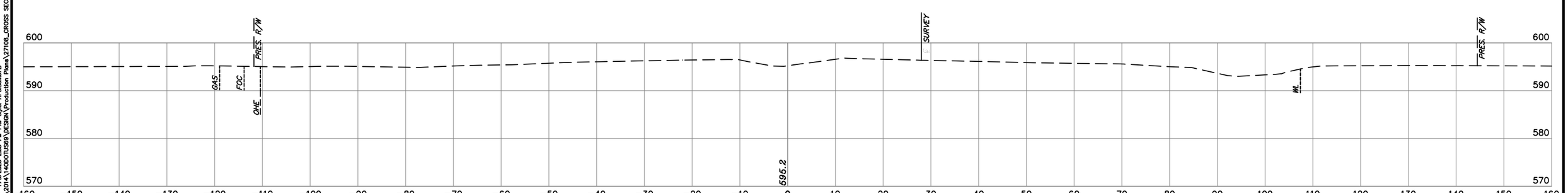

561+44

NOTE: LOCATION OF UTILITIES ARE APPROXIMATE.
DEPTH OF UTILITIES IS UNKNOWN.

U.S. HWY. 69

STATE JOB NO. 27108(04)
MUSKOGEE COUNTY
SHEET NO. XML7

HUB E n g i n e e r s
Time: 7:00:00 AM Date: 7/20/2020 DGN File Style: HRBISON.CTB
Z:\Projects\2014\140DOT\U599\DESIGN\Production Plans\27108_CROSS SECTIONS.dwg

OKLAHOMA DEPARTMENT OF TRANSPORTATION

SUPPLEMENT NO.2
OPTION NO.1

JULY 2020

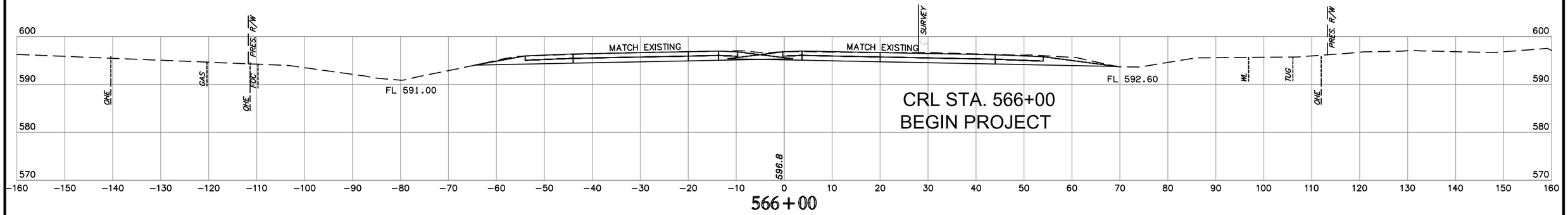

CRL STA. 566+00
BEGIN PROJECT

566+00

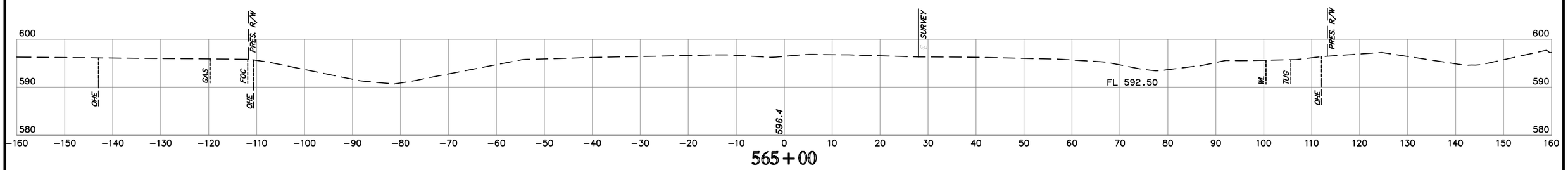

565+00

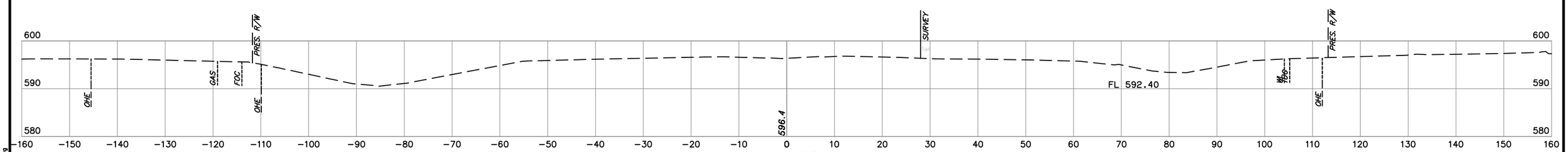

564+00

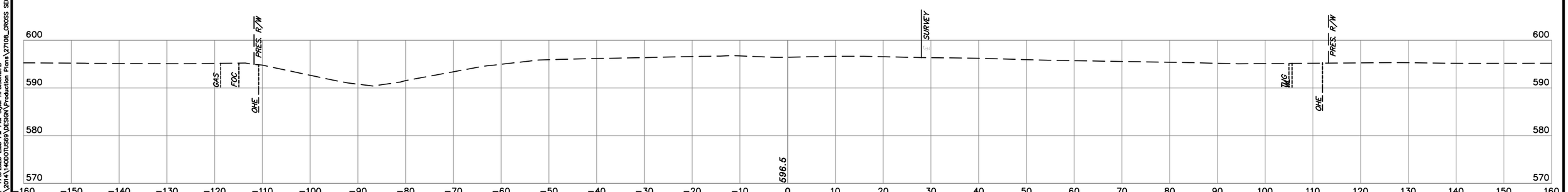

563+47

NOTE: LOCATION OF UTILITIES ARE APPROXIMATE.
DEPTH OF UTILITIES IS UNKNOWN.

U.S. HWY. 69

STATE JOB NO. 27108(04)
MUSKOGEE COUNTY
SHEET NO. XML8

HDR Engineers
Time of Plot: 2:28 PM Plot Style: HPGSOMCTB
Z:\Projects\2014\140DOTUS69\DESIGN\Production Plans\27108_CROSS SECTIONS.dwg

OKLAHOMA DEPARTMENT OF TRANSPORTATION

SUPPLEMENT NO.2
OPTION NO.1

JULY 2020

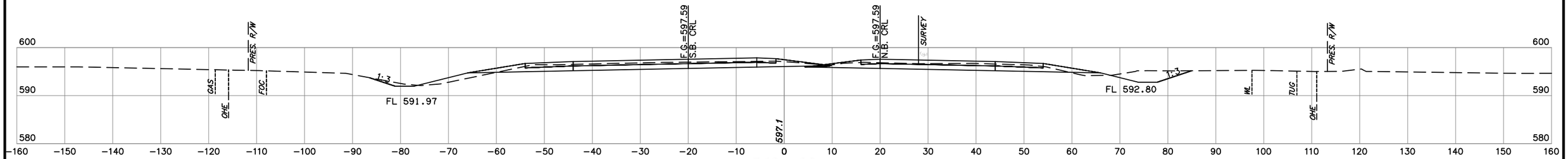

568+00

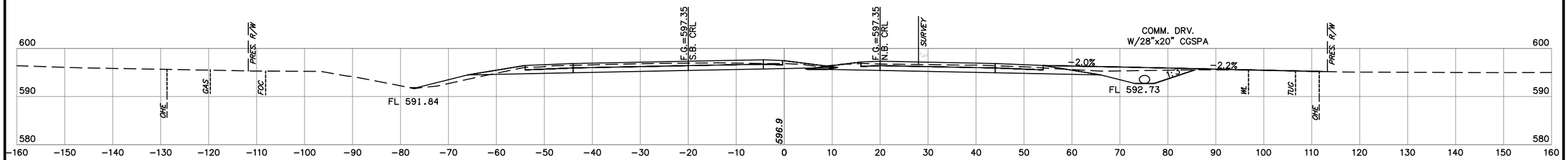

567+33

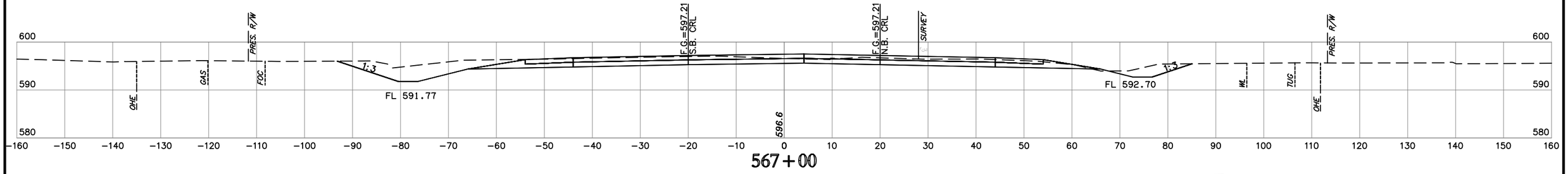

567+00

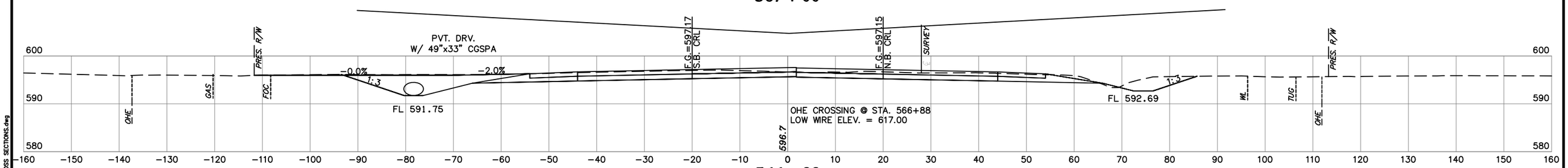

566+88

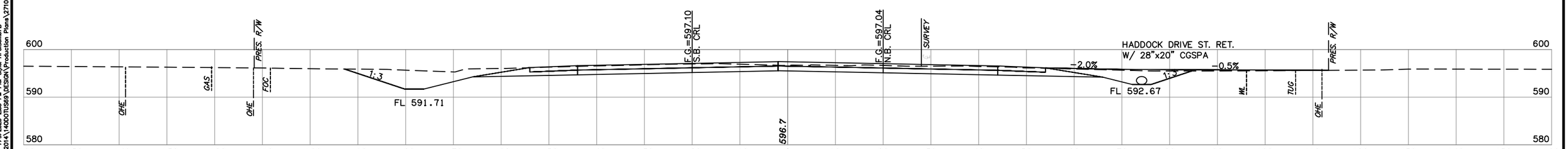

566+68

NOTE: LOCATION OF UTILITIES ARE APPROXIMATE.
DEPTH OF UTILITIES IS UNKNOWN.

U.S. HWY. 69

STATE JOB NO. 27108(04)
MUSKOGEE COUNTY
SHEET NO. XML9

HNB Engineers
Time of Plot: 2:20:00 PM Plot Style: HPBRGW.CTB
Z:\Projects\2014\140001\S69\DESIGN\Production Plans\27108_CROSS SECTIONS.dwg

OKLAHOMA DEPARTMENT OF TRANSPORTATION

SUPPLEMENT NO.2
OPTION NO.1

JULY 2020

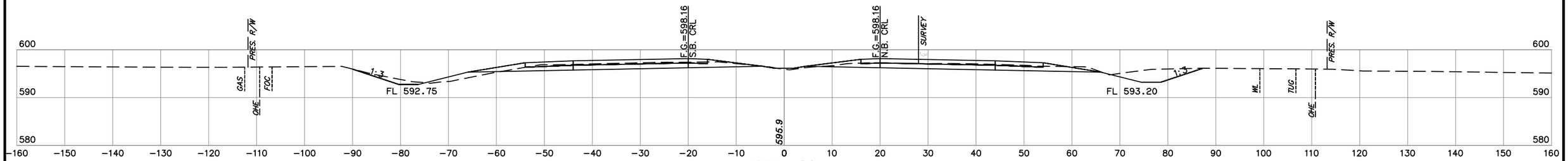

572+00

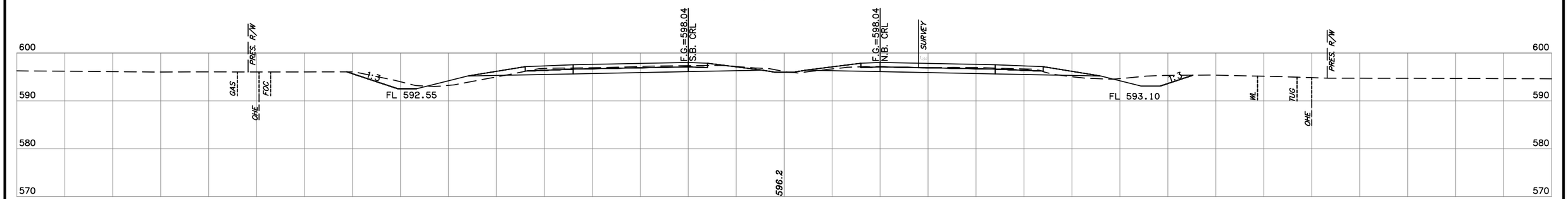

571+00

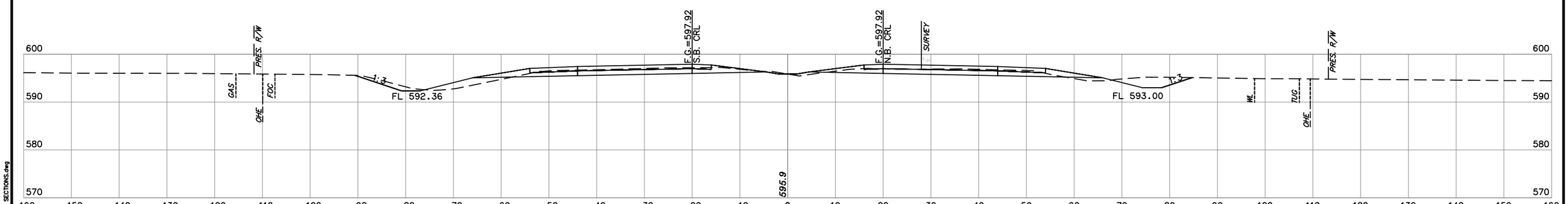

570+00

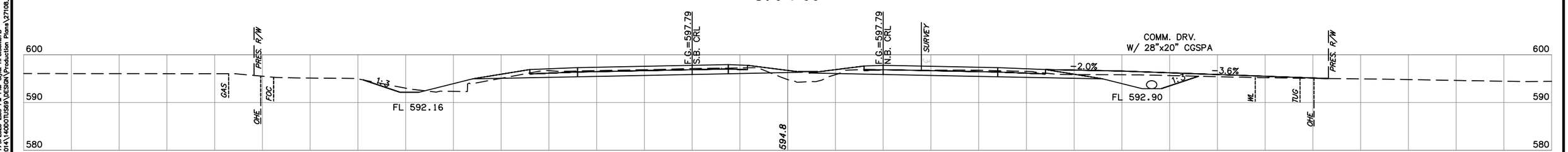

569+00

NOTE: LOCATION OF UTILITIES ARE APPROXIMATE.
DEPTH OF UTILITIES IS UNKNOWN.

U.S. HWY. 69

STATE JOB NO. 27108(04)
MUSKOGEE COUNTY
SHEET NO. XML10

HDR Engineers
Time of Plot: 9/9/2020 3:09 PM PW Style: HP8650N.CTB
Z:\Projects\2014\140000TUS09\DESIGN\Production Plans\27108_CROSS SECTIONS.dwg

OKLAHOMA DEPARTMENT OF TRANSPORTATION

SUPPLEMENT NO.2
OPTION NO.1

JULY 2020

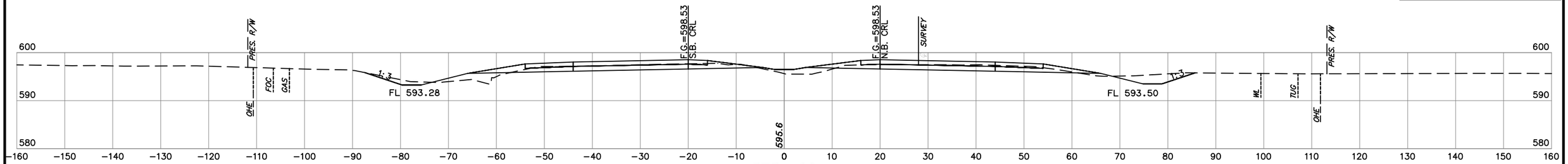

575+00

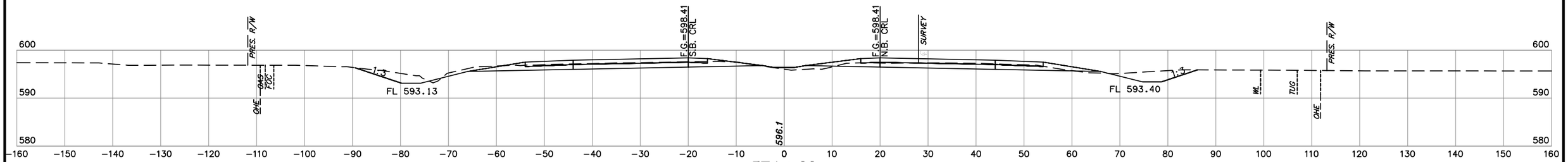

574+00

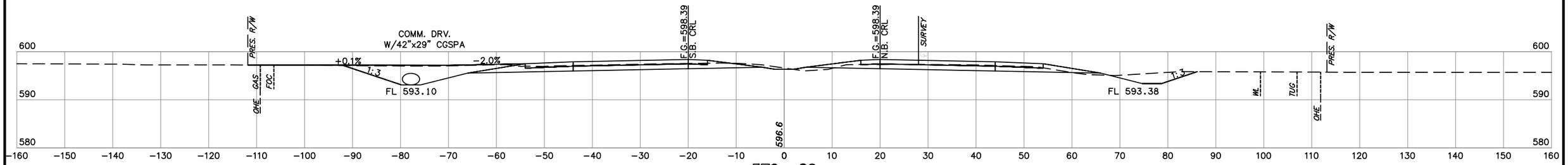

573+82

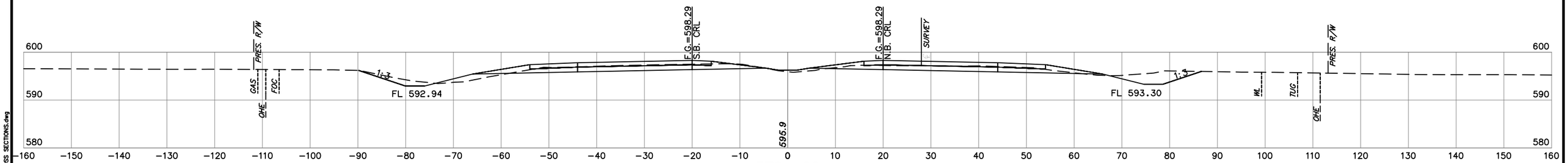

573+00

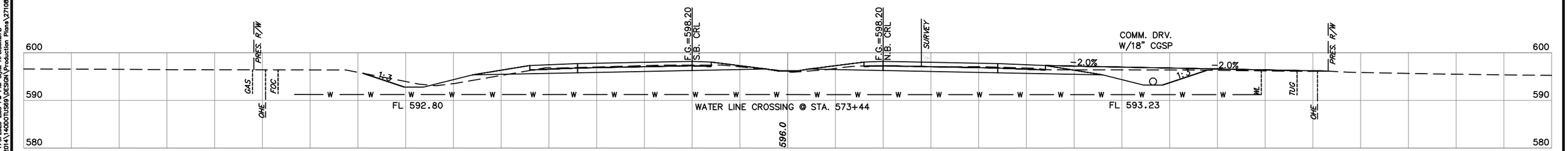

572+27

NOTE: LOCATION OF UTILITIES ARE APPROXIMATE.
DEPTH OF UTILITIES IS UNKNOWN.

U.S. HWY. 69

STATE JOB NO. 27108(04)
MUSKOGEE COUNTY
SHEET NO. XML11

HDR Engineers
Time of Plot: 2:09 PM Plot Style: HPGSIGNCTB
Z:\Projects\2014\1400OTU569\DESIGN\Production Plans\27108_CROSS SECTIONS.dwg

OKLAHOMA DEPARTMENT OF TRANSPORTATION

SUPPLEMENT NO.2
OPTION NO.1

JULY 2020

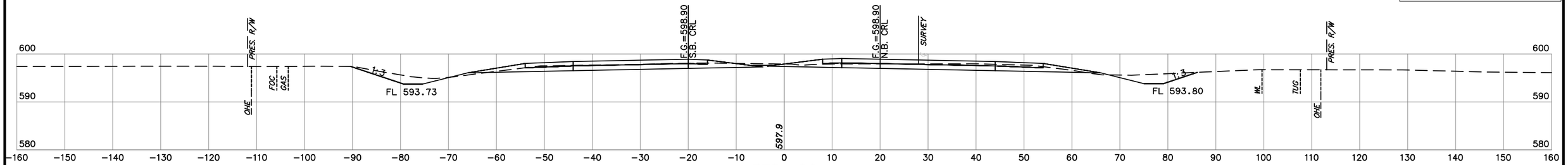

578+00

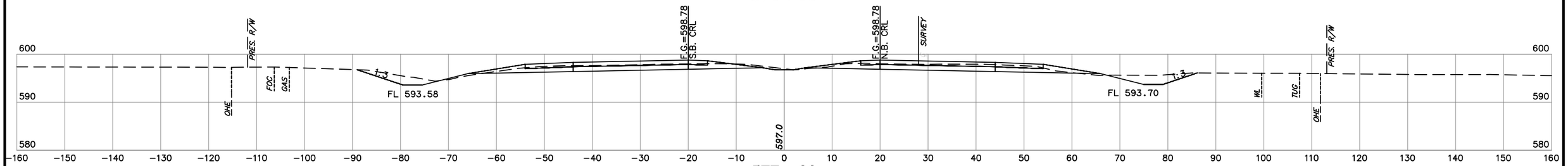

577+00

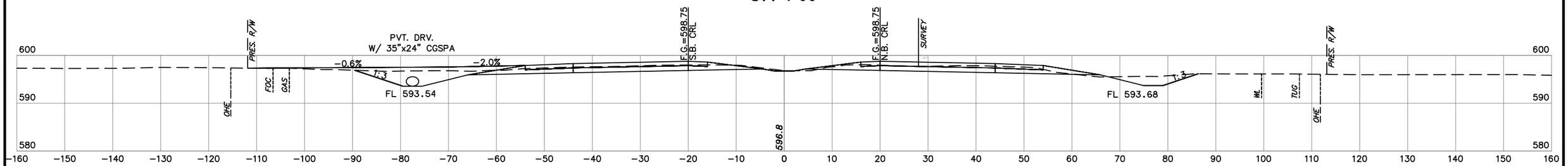

576+77

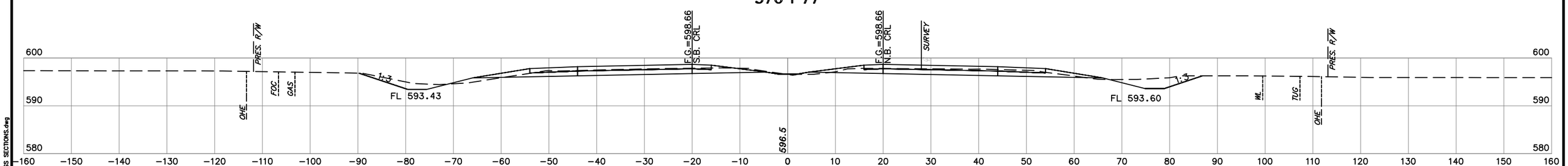

576+00

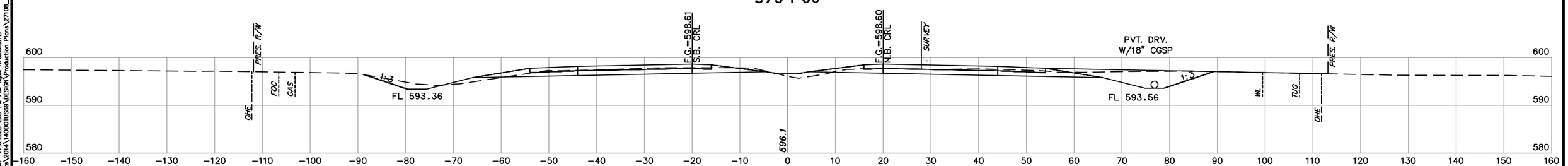

575+58

NOTE: LOCATION OF UTILITIES ARE APPROXIMATE.
DEPTH OF UTILITIES IS UNKNOWN.

U.S. HWY. 69

STATE JOB NO. 27108(04)

MUSKOGEE COUNTY

SHEET NO. XML12

HUB Engineering
Plot Date: 7/20/2020 2:09 PM Plot Style: HPGSCWCTB
Z:\Projects\2014\14000TUS69\DESIGN\Production Plans\27108_CROSS SECTIONS.dwg

OKLAHOMA DEPARTMENT OF TRANSPORTATION

SUPPLEMENT NO.2
OPTION NO.1

JULY 2020

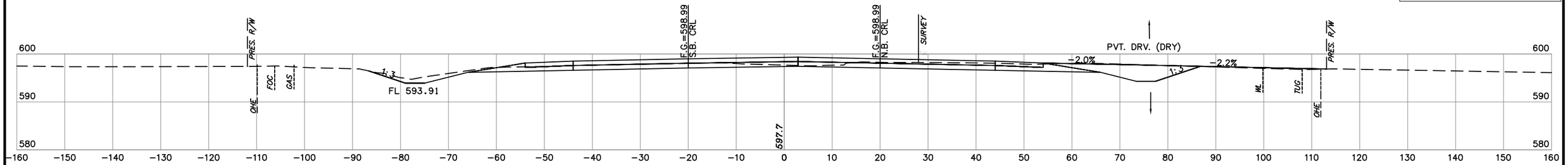

580+38

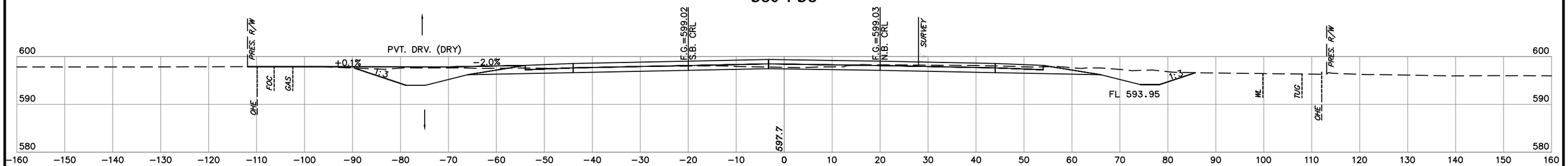

580+16

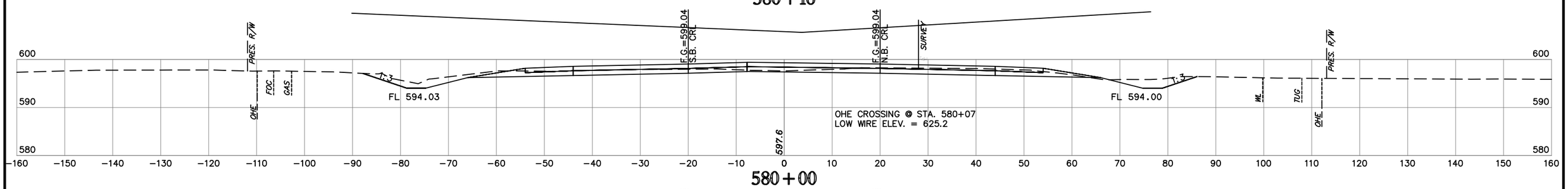

580+00

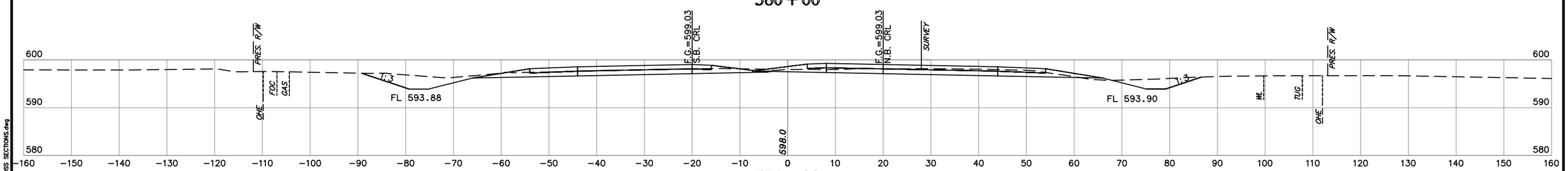

579+00

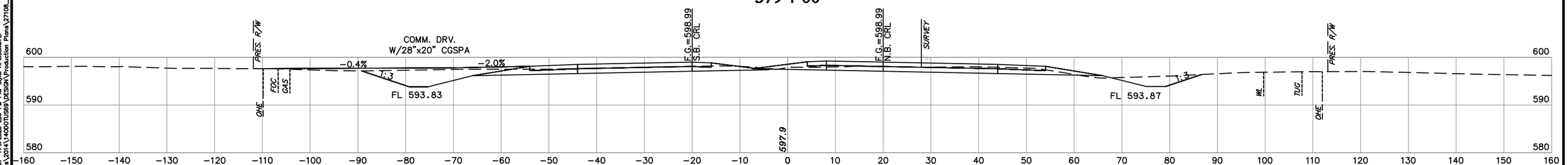

578+67

NOTE: LOCATION OF UTILITIES ARE APPROXIMATE.
DEPTH OF UTILITIES IS UNKNOWN.

U.S. HWY. 69

STATE JOB NO. 27108(04)

MUSKOGEE COUNTY

SHEET NO. XML13

HNTB Engineers
Plot Date: 7/20/2020 2:40 PM Plot Style: HPR50WUTB
Z:\Projects\2014\14DOT1US69\DESIGN\Production Plans\27108_CROSS SECTIONS.dwg

OKLAHOMA DEPARTMENT OF TRANSPORTATION

SUPPLEMENT NO.2
OPTION NO.1

JULY 2020

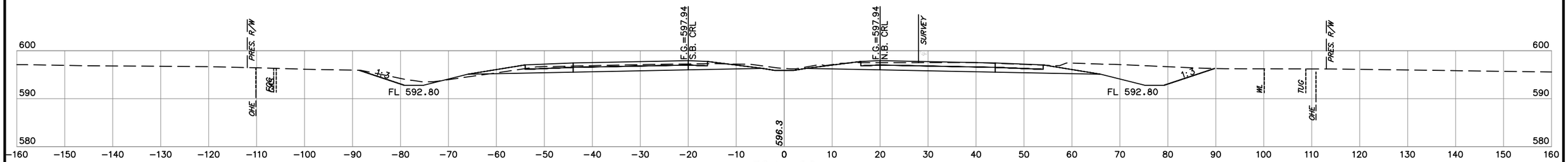

584+00

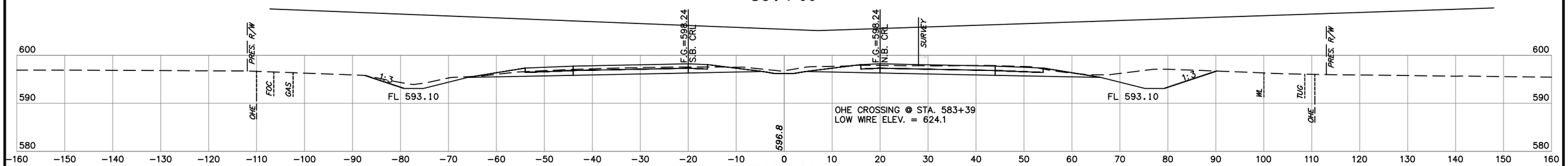

583+00

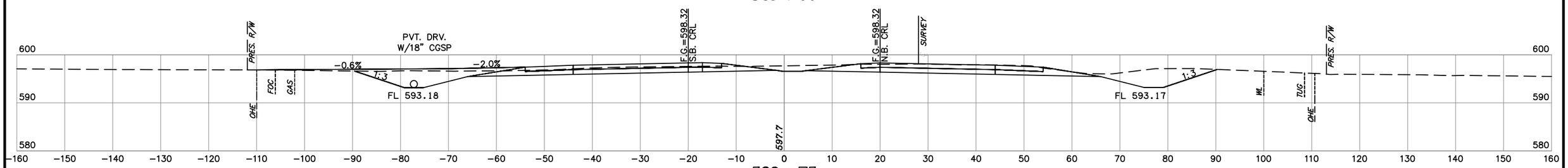

582+75

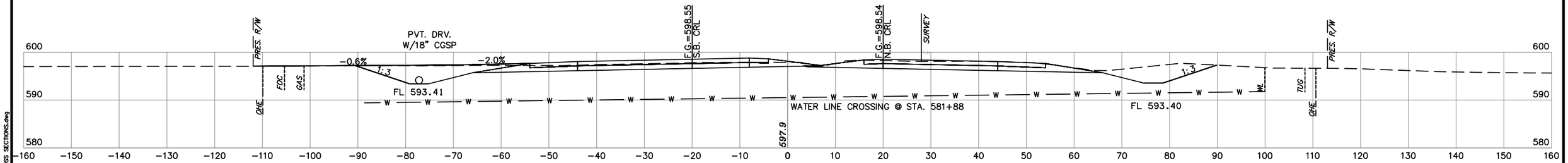

582+00

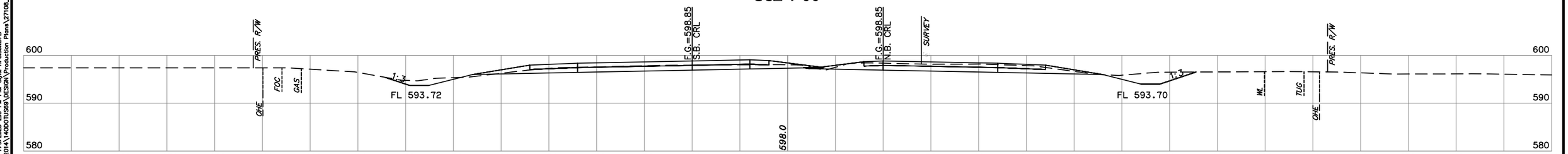

581+00

NOTE: LOCATION OF UTILITIES ARE APPROXIMATE.
DEPTH OF UTILITIES IS UNKNOWN.

U.S. HWY. 69

STATE JOB NO. 27108(04)
MUSKOGEE COUNTY
SHEET NO. XML14

HNB Engineers
Thursday, July 16, 2020 3:20 PM PM Plot Style: HPBISONCTB
Z:\Projects\2014\1400OTU589\DESIGN\Production Plans\27108_CROSS SECTIONS.dwg

OKLAHOMA DEPARTMENT OF TRANSPORTATION

SUPPLEMENT NO.2
OPTION NO.1

JULY 2020

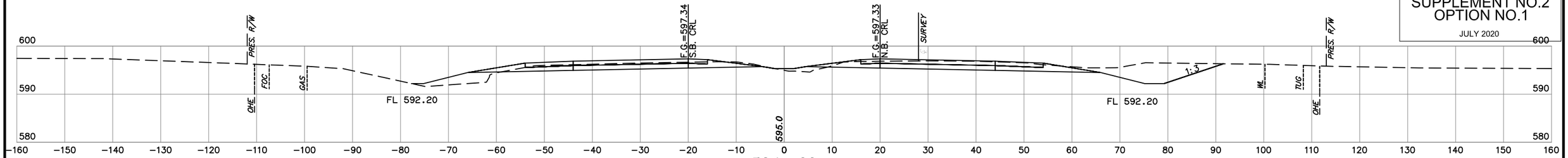

586+00

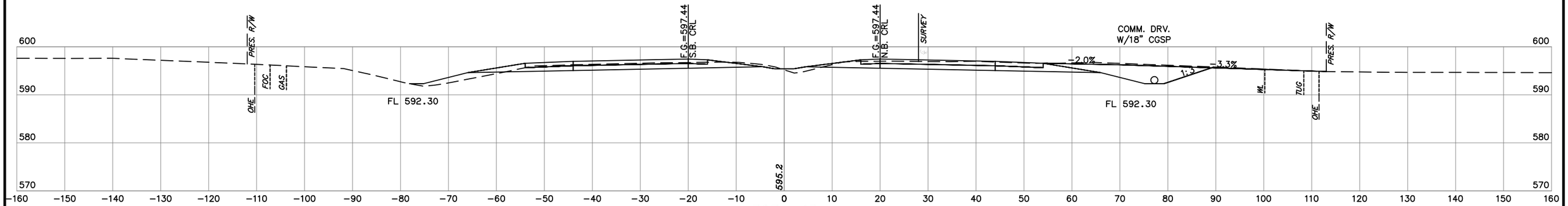

585+65

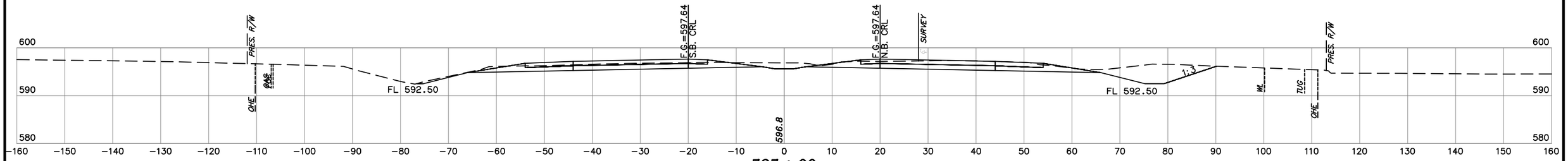

585+00

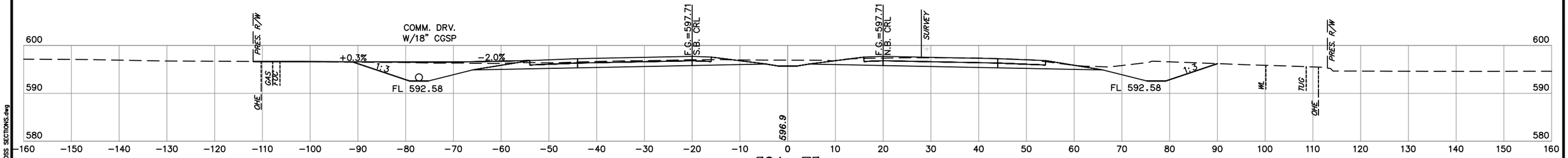

584+75

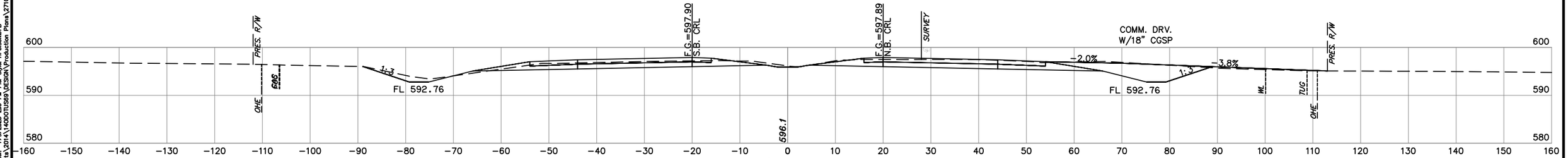

584+15

NOTE: LOCATION OF UTILITIES ARE APPROXIMATE.
DEPTH OF UTILITIES IS UNKNOWN.

U.S. HWY. 69

STATE JOB NO. 27108(04)

MUSKOGEE COUNTY

SHEET NO. XML15

HDR Engineering, Inc.
Plot Date: 7/9/2020 2:20 PM PM Style: HPRESNCTB
Z:\Projects\2014\140001TUS69\DESIGN\Production Plans\27108_CROSS SECTIONS.dwg

OKLAHOMA DEPARTMENT OF TRANSPORTATION

SUPPLEMENT NO.2
OPTION NO.1

JULY 2020

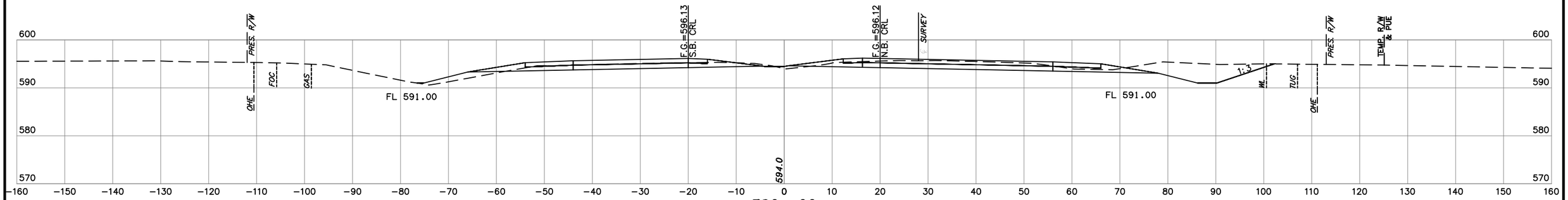

590+00

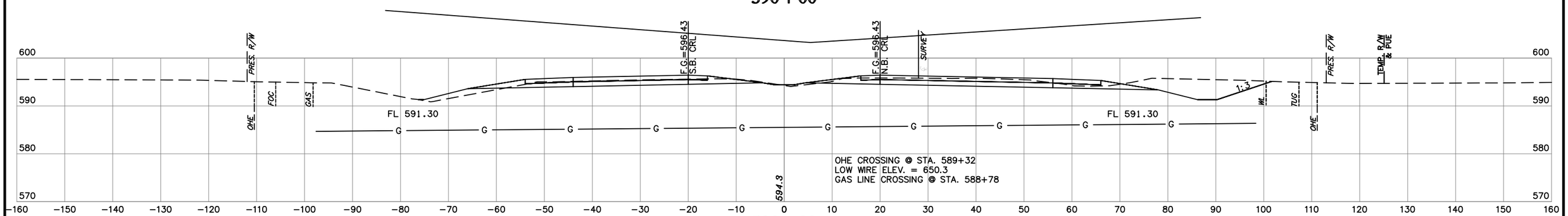

589+00

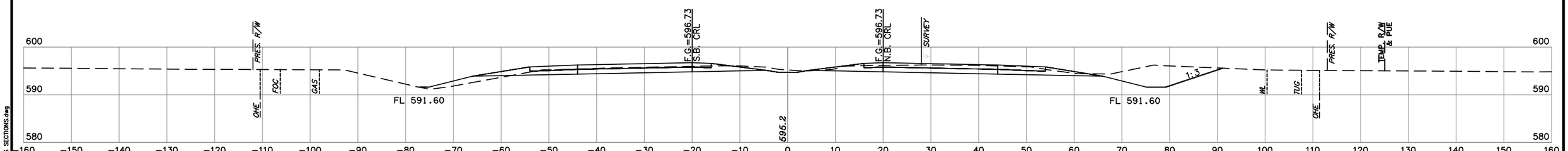

588+00

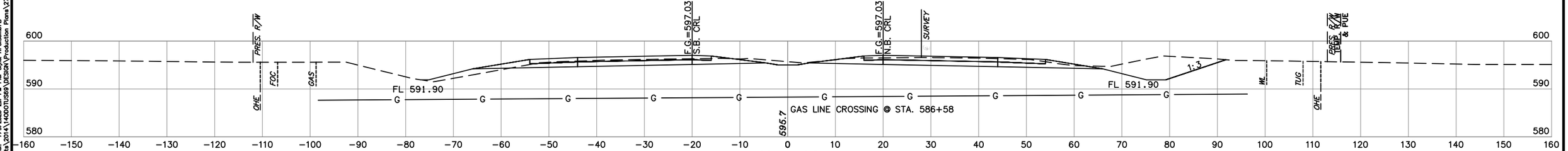

587+00

NOTE: LOCATION OF UTILITIES ARE APPROXIMATE.
DEPTH OF UTILITIES IS UNKNOWN.

U.S. HWY. 69

STATE JOB NO. 27108(04)

MUSKOGEE COUNTY

SHEET NO. XML16

HUB E n g i n e e r s
Tulsa, Oklahoma 74103
Z:\Projects\2014\140DOT\U569\DESIGN\Production Plans\27108_CROSS SECTIONS.dwg

OKLAHOMA DEPARTMENT OF TRANSPORTATION

SUPPLEMENT NO.2
OPTION NO.1

JULY 2020

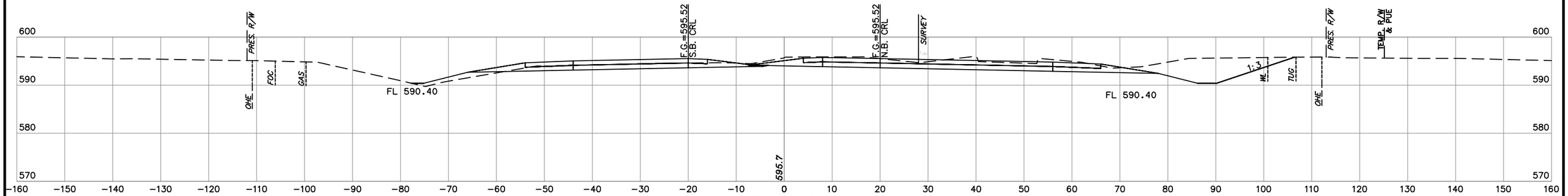

592+00

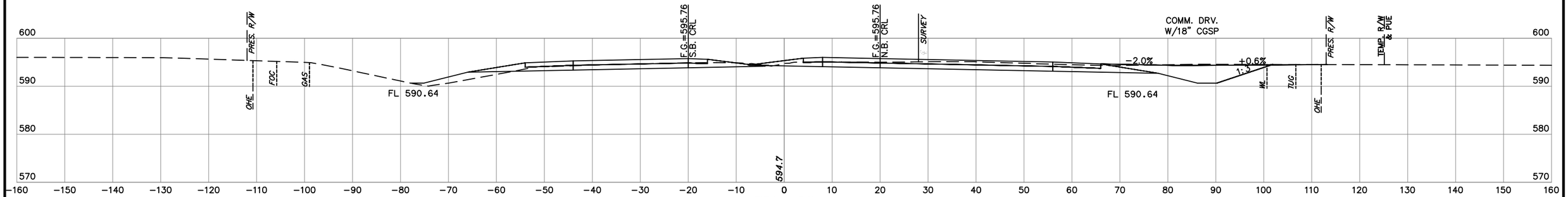

591+20

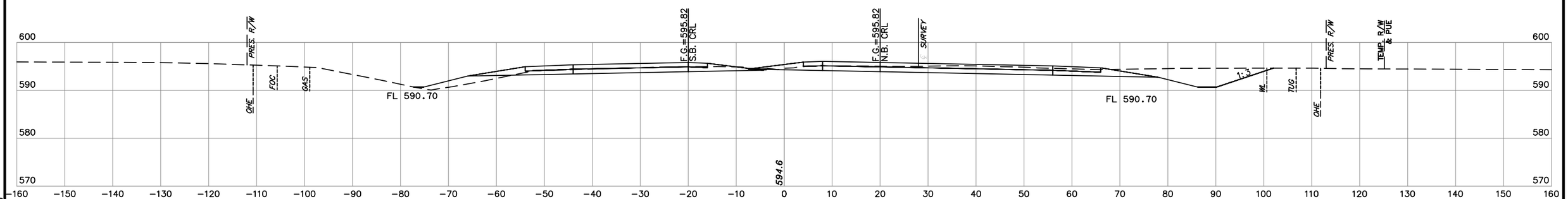

591+00

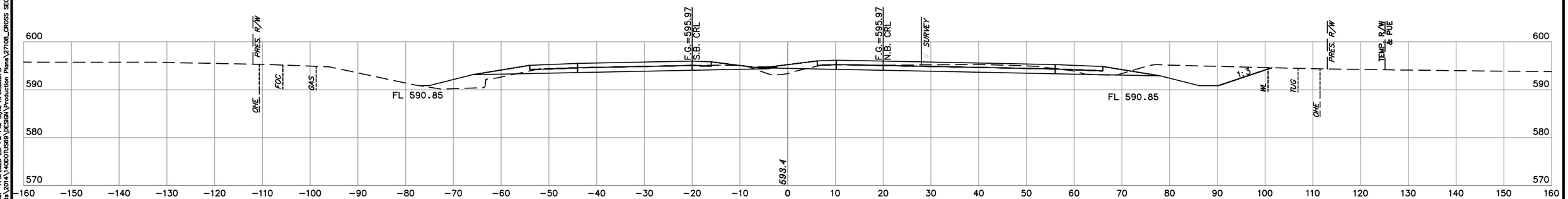

590+51

NOTE: LOCATION OF UTILITIES ARE APPROXIMATE.
DEPTH OF UTILITIES IS UNKNOWN.

U.S. HWY. 69

STATE JOB NO. 27108(04)
MUSKOGEE COUNTY
SHEET NO. XML17

HDR Engineers
Time of Plot: 7:00:00 AM PM Plot Style: HPBIGONLCTB
Z:\Projects\2014\140001US69\DESIGN\Production Plans\27108_CROSS SECTIONS.dwg

OKLAHOMA DEPARTMENT OF TRANSPORTATION

SUPPLEMENT NO.2
OPTION NO.1

JULY 2020

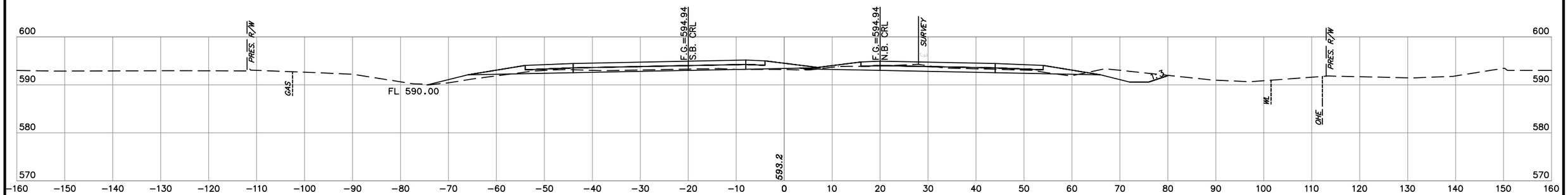

595+00

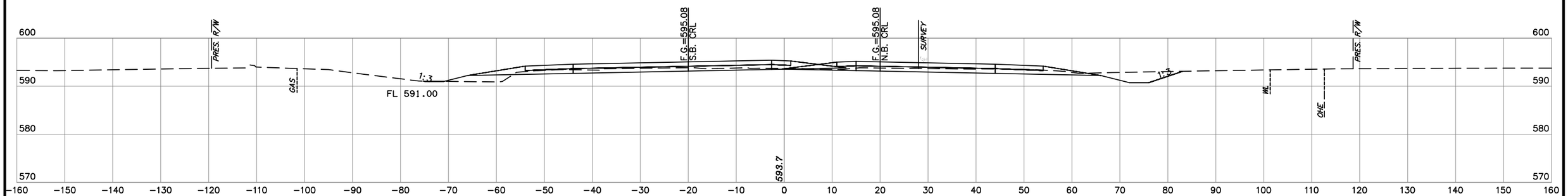

594+00

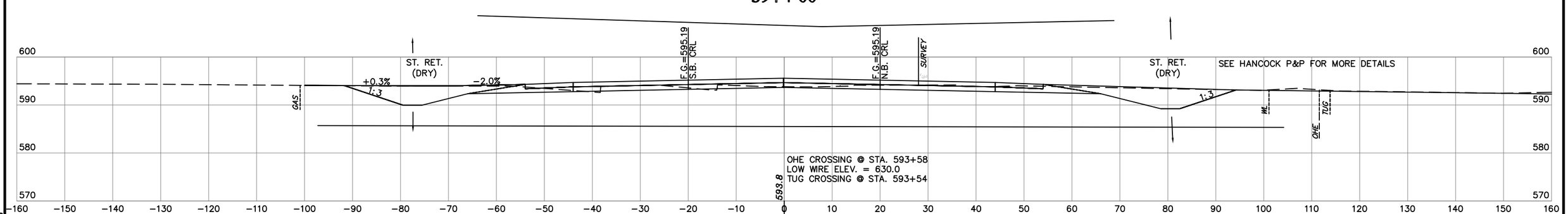

593+31.89 P.I. HANCOCK

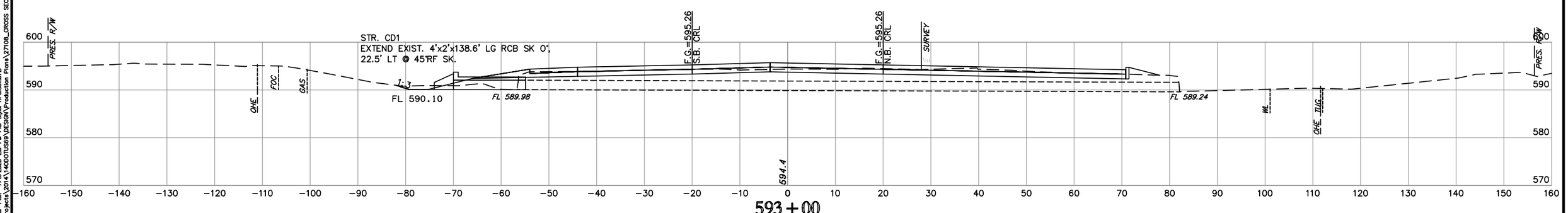

593+00

NOTE: LOCATION OF UTILITIES ARE APPROXIMATE.
DEPTH OF UTILITIES IS UNKNOWN.

U.S. HWY. 69

STATE JOB NO. 27108(04)
MUSKOGEE COUNTY
SHEET NO. XML18

HDR Engineers
Time of Plot: 7:20:00 AM PM Plot Style: HPBSOKCTB
Z:\Projects\2014\140001\589\DESIGN\Production Plans\27108_CROSS SECTIONS.dwg

OKLAHOMA DEPARTMENT OF TRANSPORTATION

SUPPLEMENT NO.2
OPTION NO.1

JULY 2020

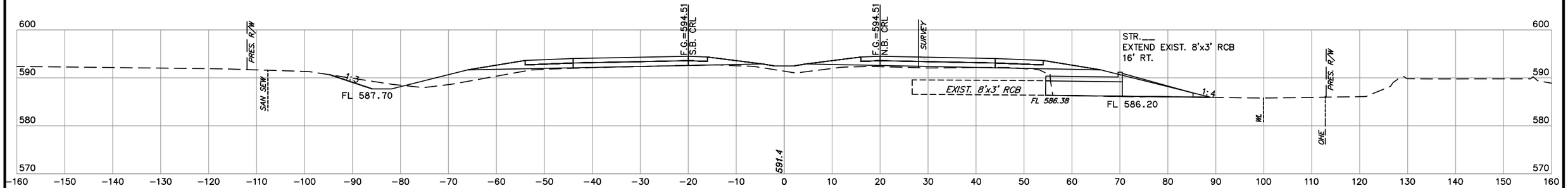

598+00

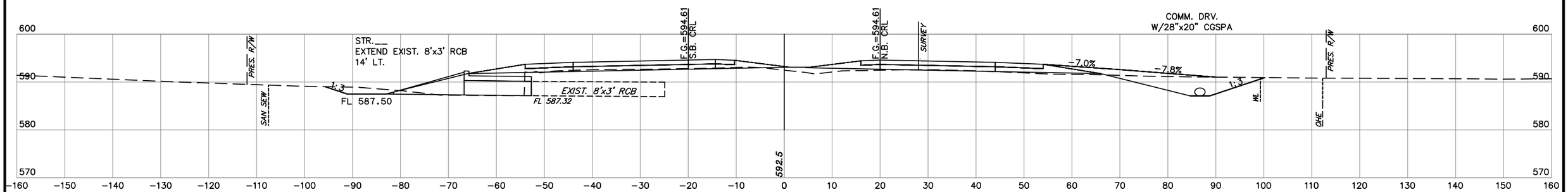

597+32

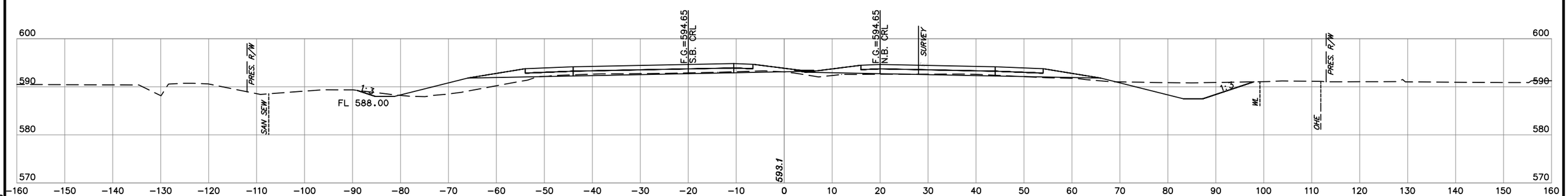

597+00

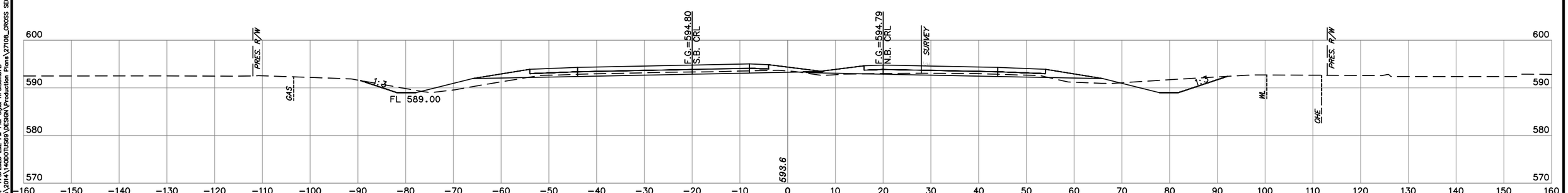

596+00

NOTE: LOCATION OF UTILITIES ARE APPROXIMATE.
DEPTH OF UTILITIES IS UNKNOWN.

U.S. HWY. 69

STATE JOB NO. 27108(04)
MUSKOGEE COUNTY
SHEET NO. XML19

HNB Engineers
Time of Plot: 2:22 PM Plot Style: HPBISONCTB
Z:\Projects\2014\140OOTU569\DESIGN\Production Plans\27108_CROSS SECTIONS.dwg

OKLAHOMA DEPARTMENT OF TRANSPORTATION

SUPPLEMENT NO.2
OPTION NO.1

JULY 2020

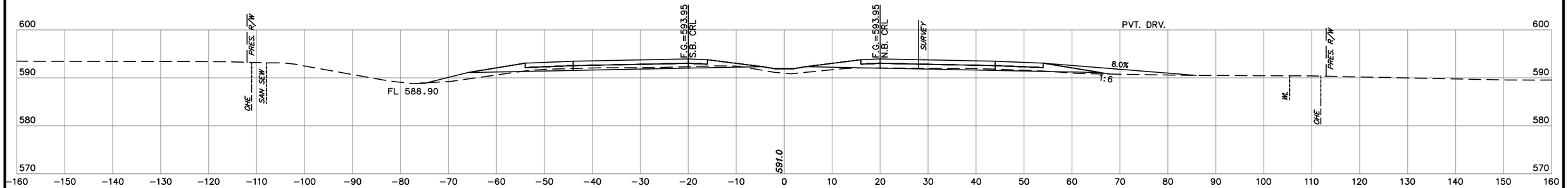

602+00

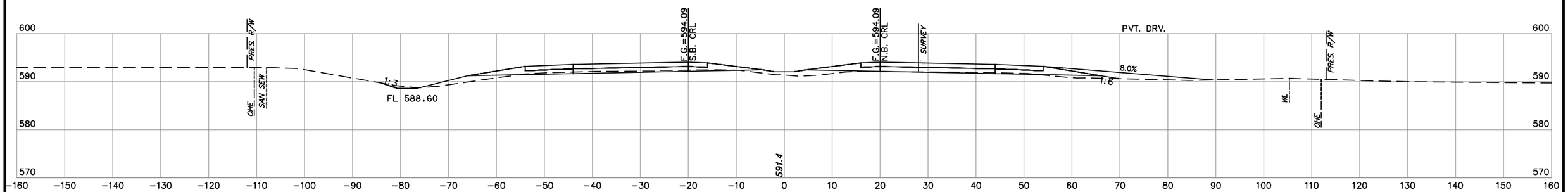

601+00

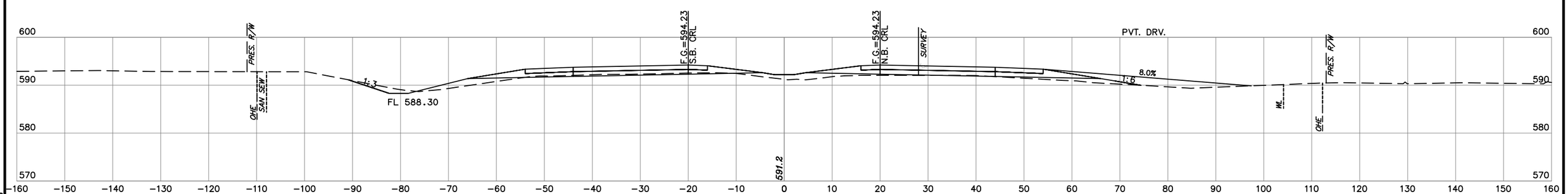

600+00

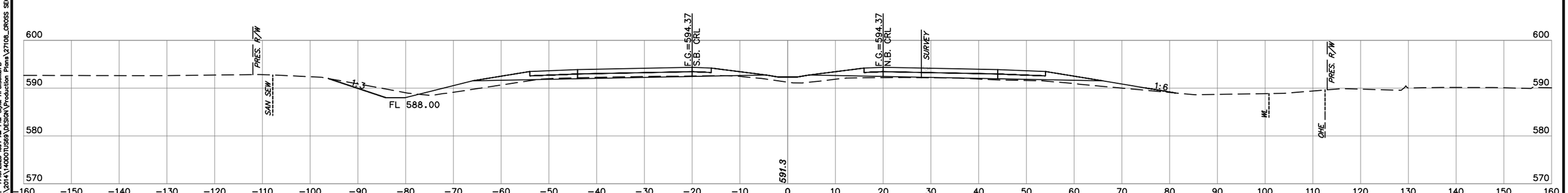

599+00

NOTE: LOCATION OF UTILITIES ARE APPROXIMATE.
DEPTH OF UTILITIES IS UNKNOWN.

U.S. HWY. 69

STATE JOB NO. 27108(04)
MUSKOGEE COUNTY
SHEET NO. XML20

HNB Engineering
Time of Plot: 7/20/2020 10:14 AM PW Style: HP8150N.CTB
Z:\Projects\2014\140001TL569\DESIGN\Production Plans\27108_CROSS SECTIONS.dwg

OKLAHOMA DEPARTMENT OF TRANSPORTATION

SUPPLEMENT NO.2
OPTION NO.1

JULY 2020

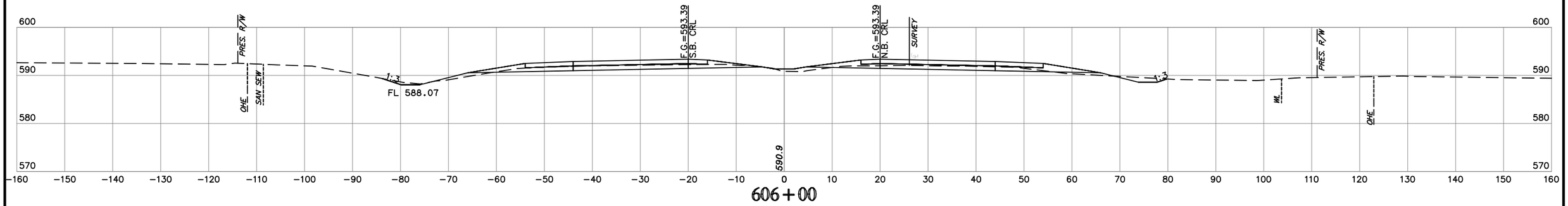

606+00

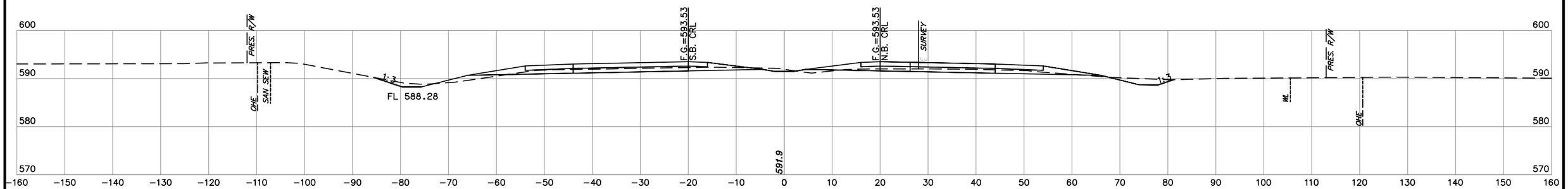

605+00

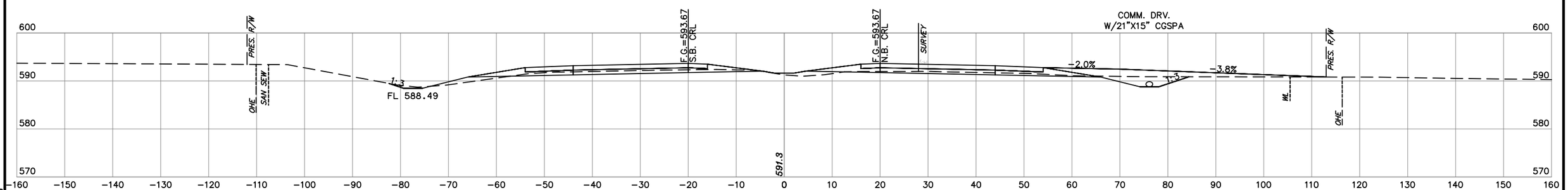

604+00

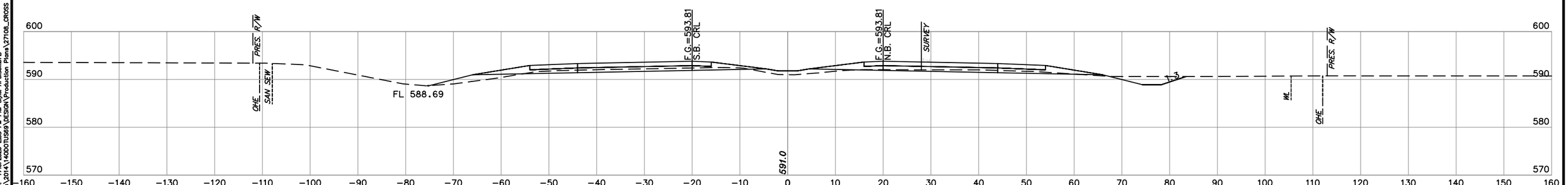

603+00

NOTE: LOCATION OF UTILITIES ARE APPROXIMATE.
DEPTH OF UTILITIES IS UNKNOWN.

U.S. HWY. 69

STATE JOB NO. 27108(04)
MUSKOGEE COUNTY
SHEET NO. XML21

HNB Engineering
Time of Plot: 8:35 PM Plot Style: HPR650C.CTB
Z:\Projects\2014\140001TL569\DESIGN\Production Plans\27108_CROSS SECTIONS.dwg

OKLAHOMA DEPARTMENT OF TRANSPORTATION

SUPPLEMENT NO.2
OPTION NO.1

JULY 2020

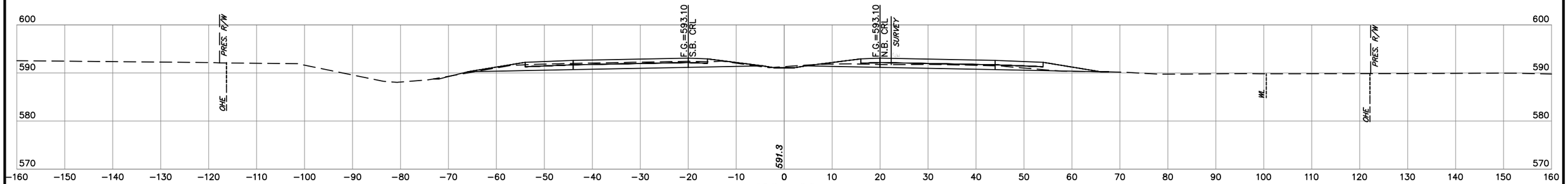

608+00

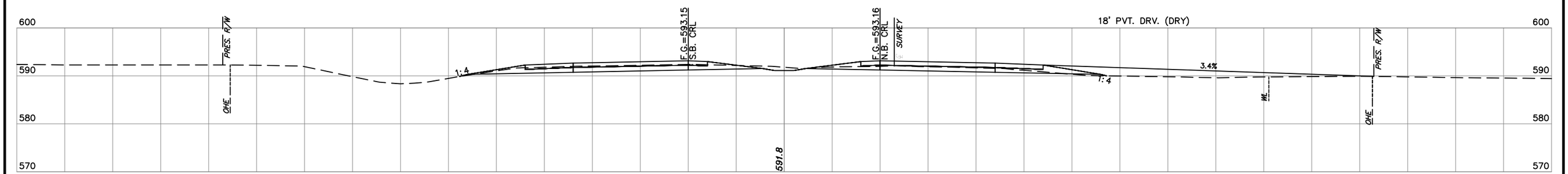

607+65

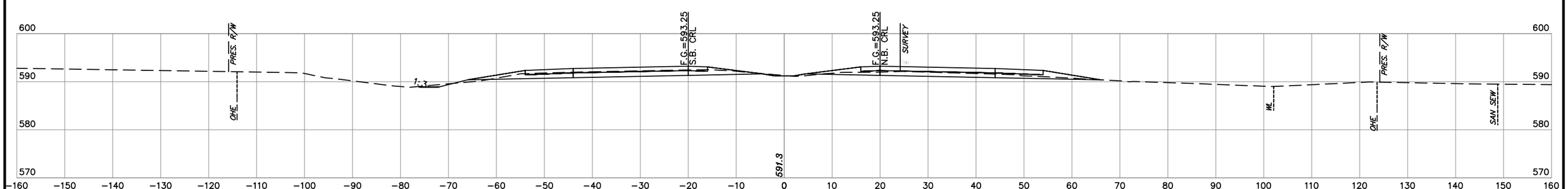

607+00

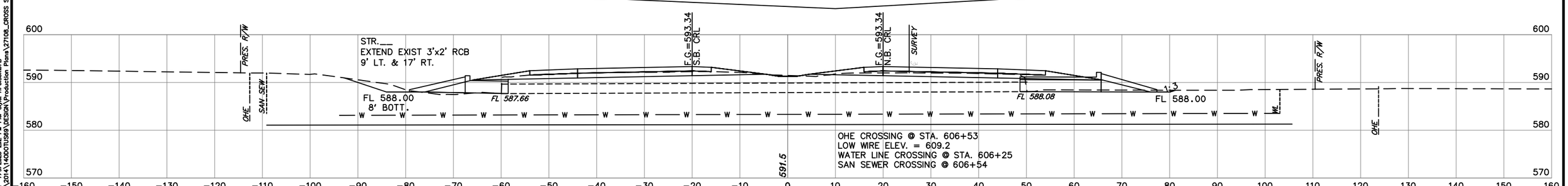

606+34

NOTE: LOCATION OF UTILITIES ARE APPROXIMATE.
DEPTH OF UTILITIES IS UNKNOWN.

U.S. HWY. 69

STATE JOB NO. 27108(04)

MUSKOGEE COUNTY

SHEET NO. XML22

HUB E n g i n e e r s
Tulsa, Oklahoma 74103
Z:\Projects\2014\140DOT\1569\DESIGN\Production Plans\27108_CROSS SECTIONS.dwg

OKLAHOMA DEPARTMENT OF TRANSPORTATION

SUPPLEMENT NO.2
OPTION NO.1

JULY 2020

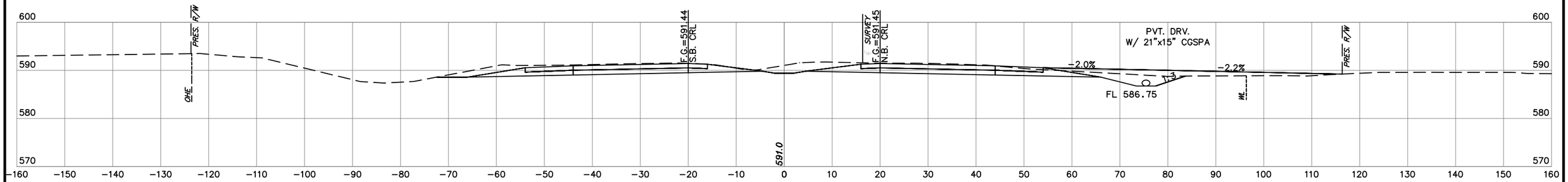

611+13

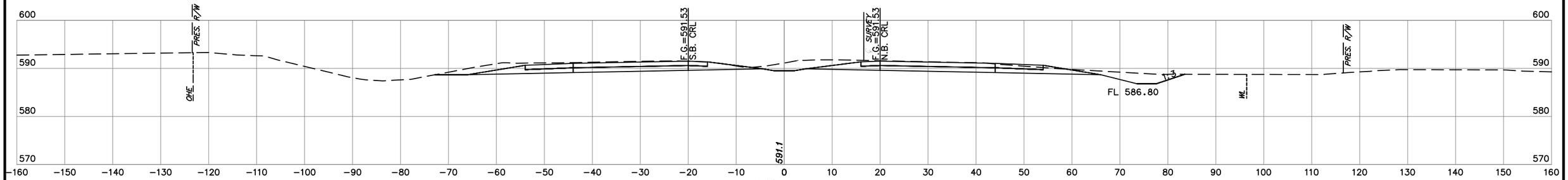

611+00

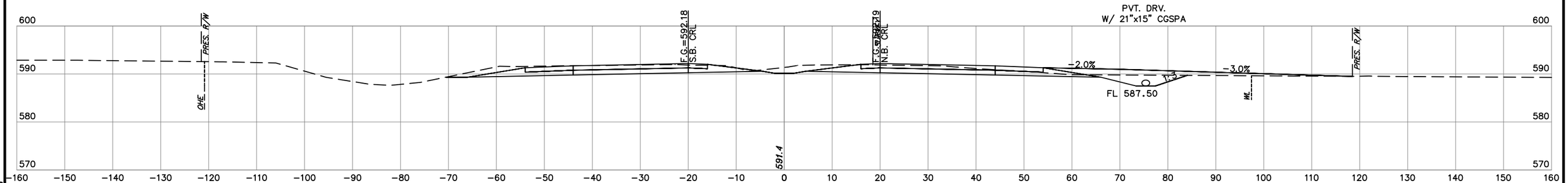

610+00

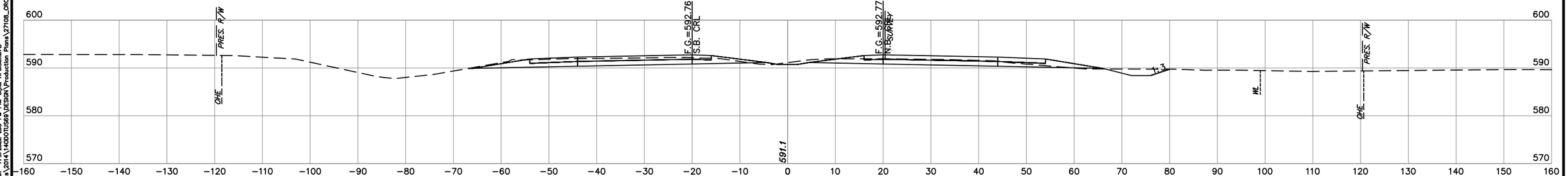

609+00

NOTE: LOCATION OF UTILITIES ARE APPROXIMATE.
DEPTH OF UTILITIES IS UNKNOWN.

U.S. HWY. 69

STATE JOB NO. 27108(04)
MUSKOGEE COUNTY
SHEET NO. XML23

HNB Engineers
Time of Plot: 9:23 PM Plot Style: HPBISONCTB
Z:\Projects\2014\140001US69\DESIGN\Production Plans\27108_CROSS SECTIONS.dwg

OKLAHOMA DEPARTMENT OF TRANSPORTATION

SUPPLEMENT NO.2
OPTION NO.1

JULY 2020

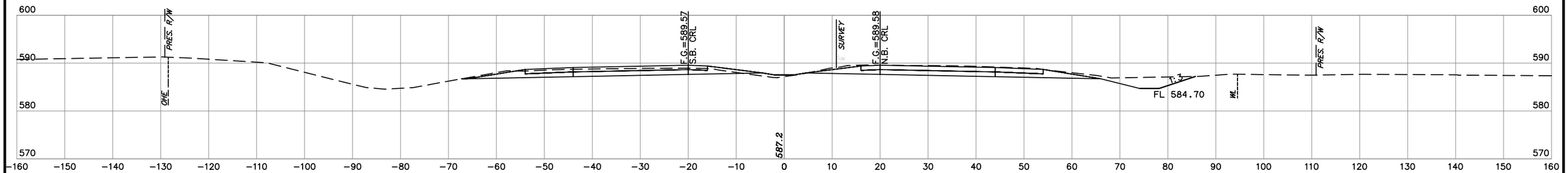

614+00

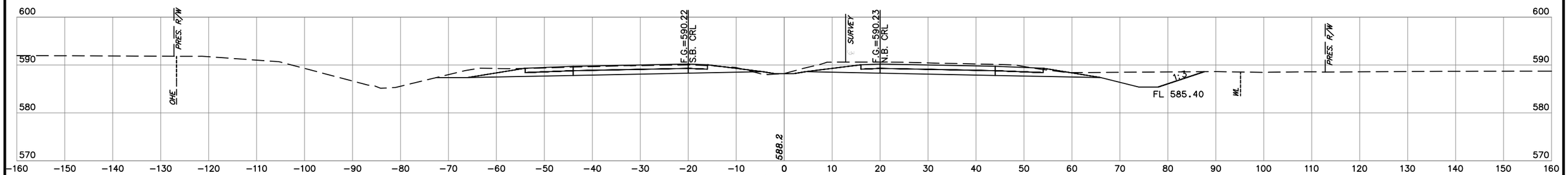

613+00

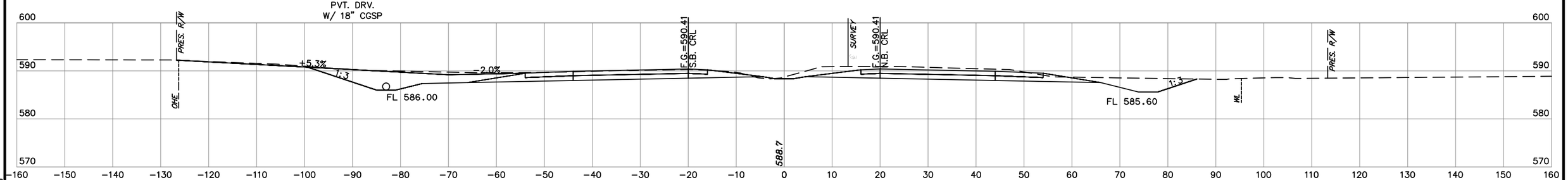

612+72

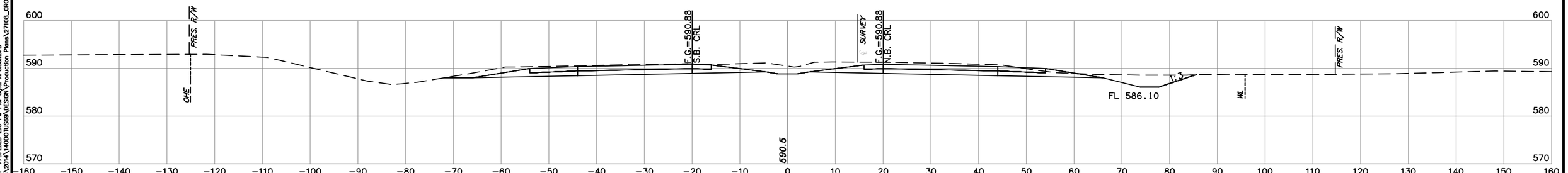

612+00

NOTE: LOCATION OF UTILITIES ARE APPROXIMATE.
DEPTH OF UTILITIES IS UNKNOWN.

U.S. HWY. 69

STATE JOB NO. 27108(04)
MUSKOGEE COUNTY
SHEET NO. XML24

HNB Engineers
Time of Plot: 8:23 PM Plot Style: HPGSONCTB
Z:\Projects\2014\1400OTU589\DESIGN\Production Plans\27108_CROSS SECTIONS.dwg

OKLAHOMA DEPARTMENT OF TRANSPORTATION

SUPPLEMENT NO.2
OPTION NO.1

JULY 2020

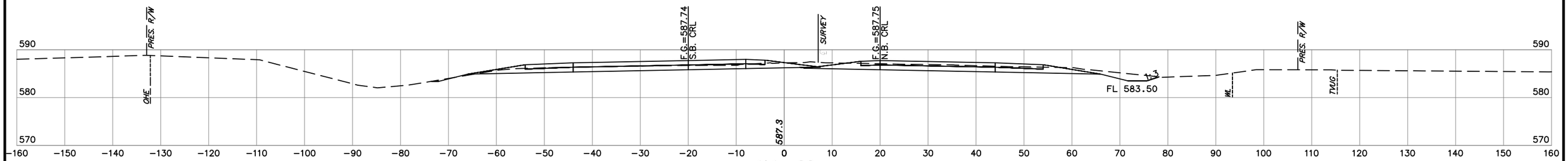

616+00

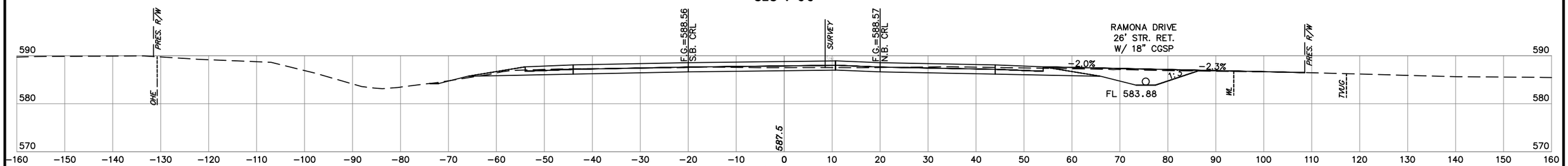

615+24

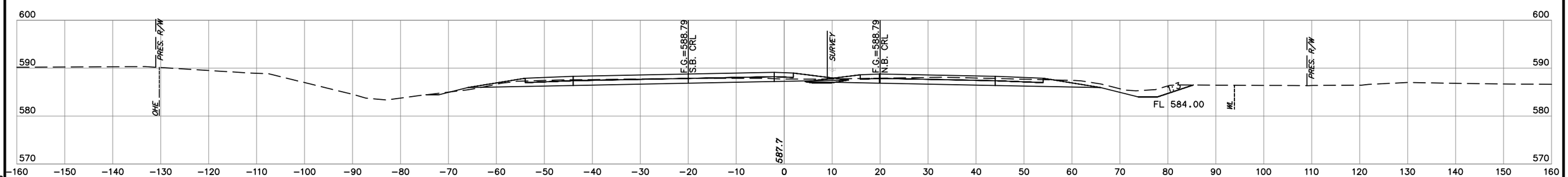

615+00

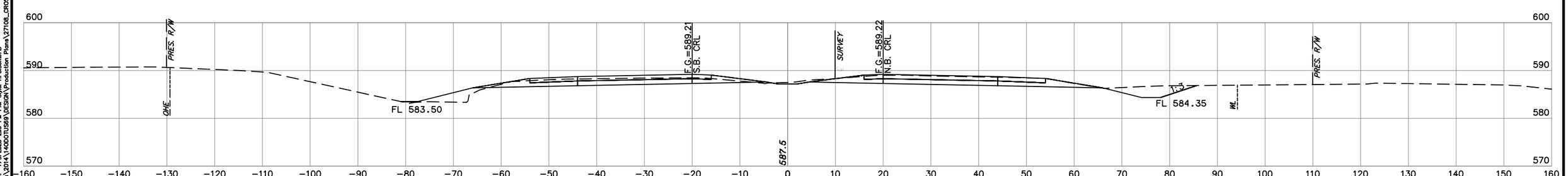

614+50

NOTE: LOCATION OF UTILITIES ARE APPROXIMATE.
DEPTH OF UTILITIES IS UNKNOWN.

U.S. HWY. 69

STATE JOB NO. 27108(04)
MUSKOGEE COUNTY
SHEET NO. XML25

HNB Engineers
Time of Plot: 2:23 PM Plot Style: HPBISONCTB
Z:\Projects\2014\140001\589\DESIGN\Production Plans\27108_CROSS SECTIONS.dwg

OKLAHOMA DEPARTMENT OF TRANSPORTATION

SUPPLEMENT NO.2
OPTION NO.1

JULY 2020

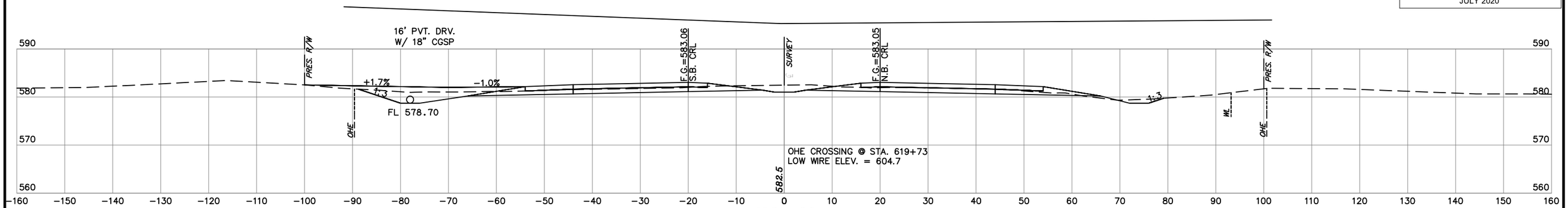

620+00

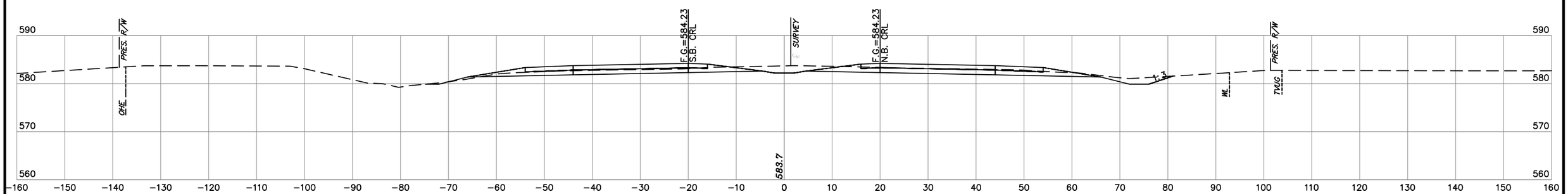

619+00

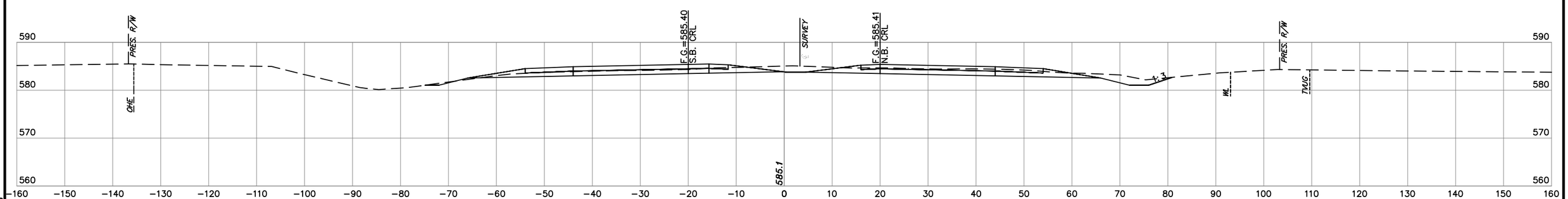

618+00

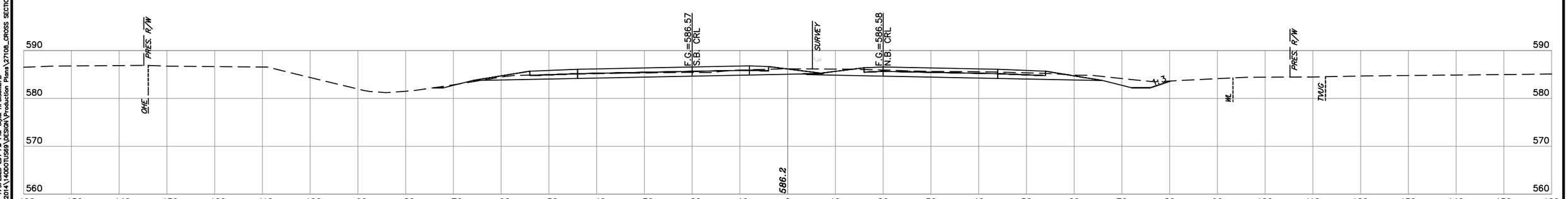

617+00

NOTE: LOCATION OF UTILITIES ARE APPROXIMATE.
DEPTH OF UTILITIES IS UNKNOWN.

U.S. HWY. 69

STATE JOB NO. 27108(04)
MUSKOGEE COUNTY
SHEET NO. XML26

HNB Engineers
Time of Plot: 2020 PM Plot Style: HPBISONCTB
Z:\Projects\2014\140OKTU569\DESIGN\Production Plans\27108_CROSS SECTIONS.dwg

OKLAHOMA DEPARTMENT OF TRANSPORTATION

SUPPLEMENT NO.2
OPTION NO.1

JULY 2020

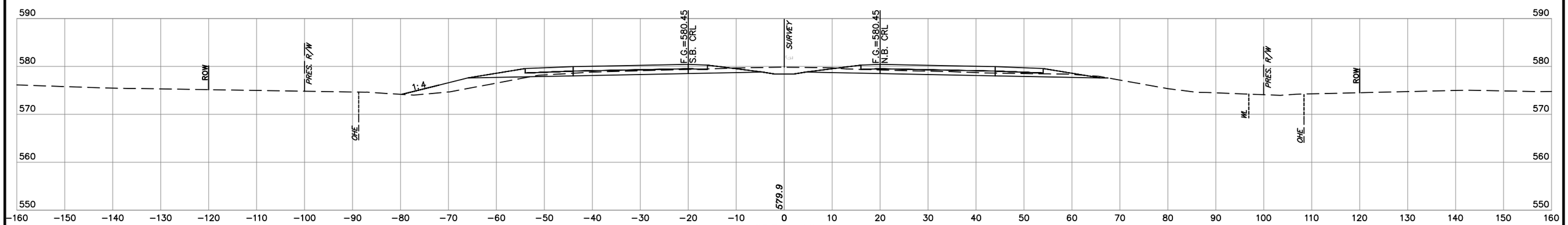

623+00

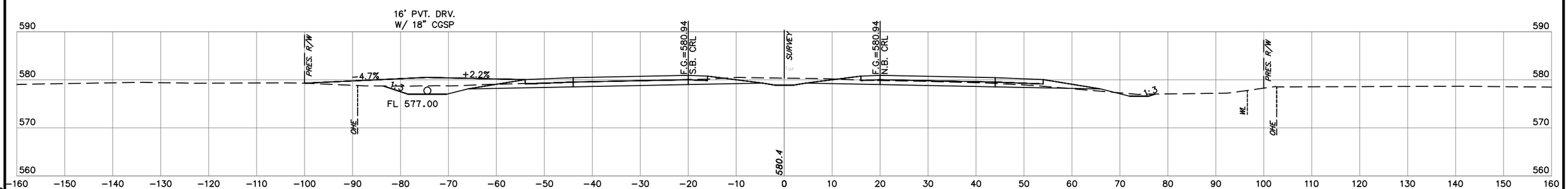

622+00

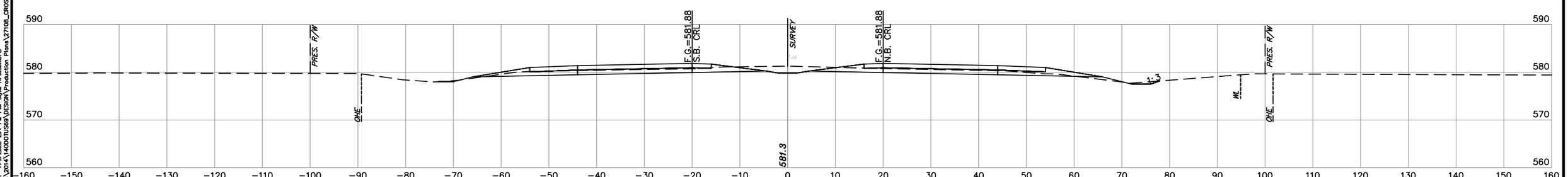

621+00

NOTE: LOCATION OF UTILITIES ARE APPROXIMATE.
DEPTH OF UTILITIES IS UNKNOWN.

U.S. HWY. 69

STATE JOB NO. 27108(04)
MUSKOGEE COUNTY
SHEET NO. XML27

HNB Engineers
Time of Plot: 7:20:00 AM Plot Style: HPBWGNCTB
Z:\Projects\2014\1400OTU569\DESIGN\Production Plans\27108_CROSS SECTIONS.dwg

OKLAHOMA DEPARTMENT OF TRANSPORTATION

SUPPLEMENT NO.2
OPTION NO.1

JULY 2020

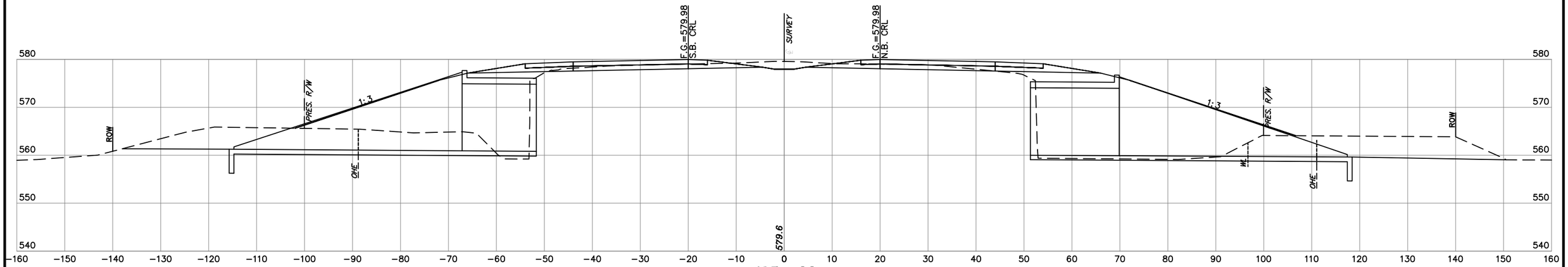

625+00

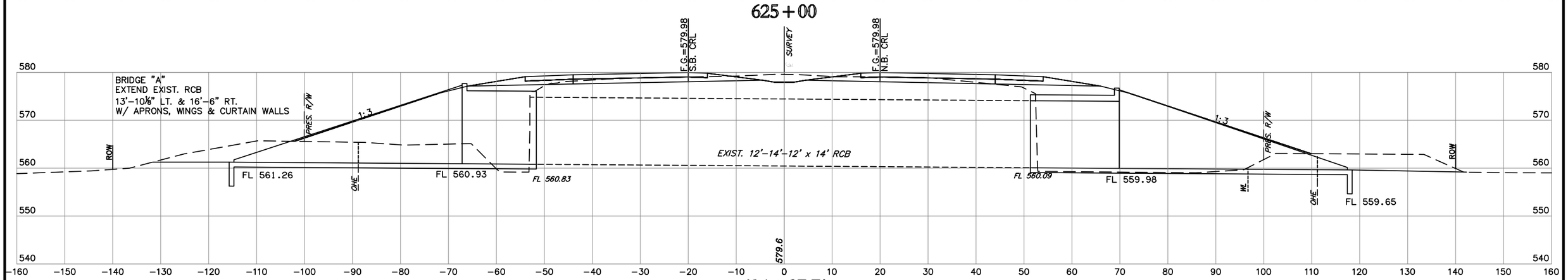

624+97.71

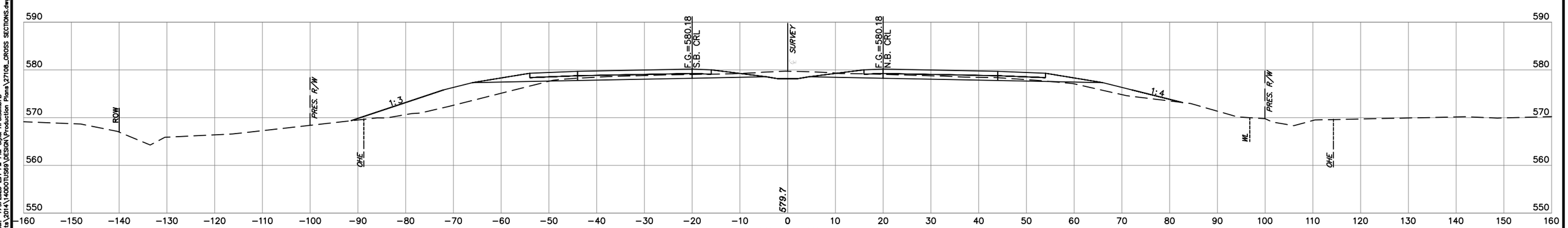

624+00

NOTE: LOCATION OF UTILITIES ARE APPROXIMATE.
DEPTH OF UTILITIES IS UNKNOWN.

U.S. HWY. 69

STATE JOB NO. 27108(04)
MUSKOGEE COUNTY
SHEET NO. XML28

HNB Engineers
Printed on: 7/9/2020 2:44 PM PM Style: HPBISONCTB
Z:\Projects\2014\14000TUS69\DESIGN\Production Plans\27108_CROSS SECTIONS.dwg

OKLAHOMA DEPARTMENT OF TRANSPORTATION

SUPPLEMENT NO.2
OPTION NO.1

JULY 2020

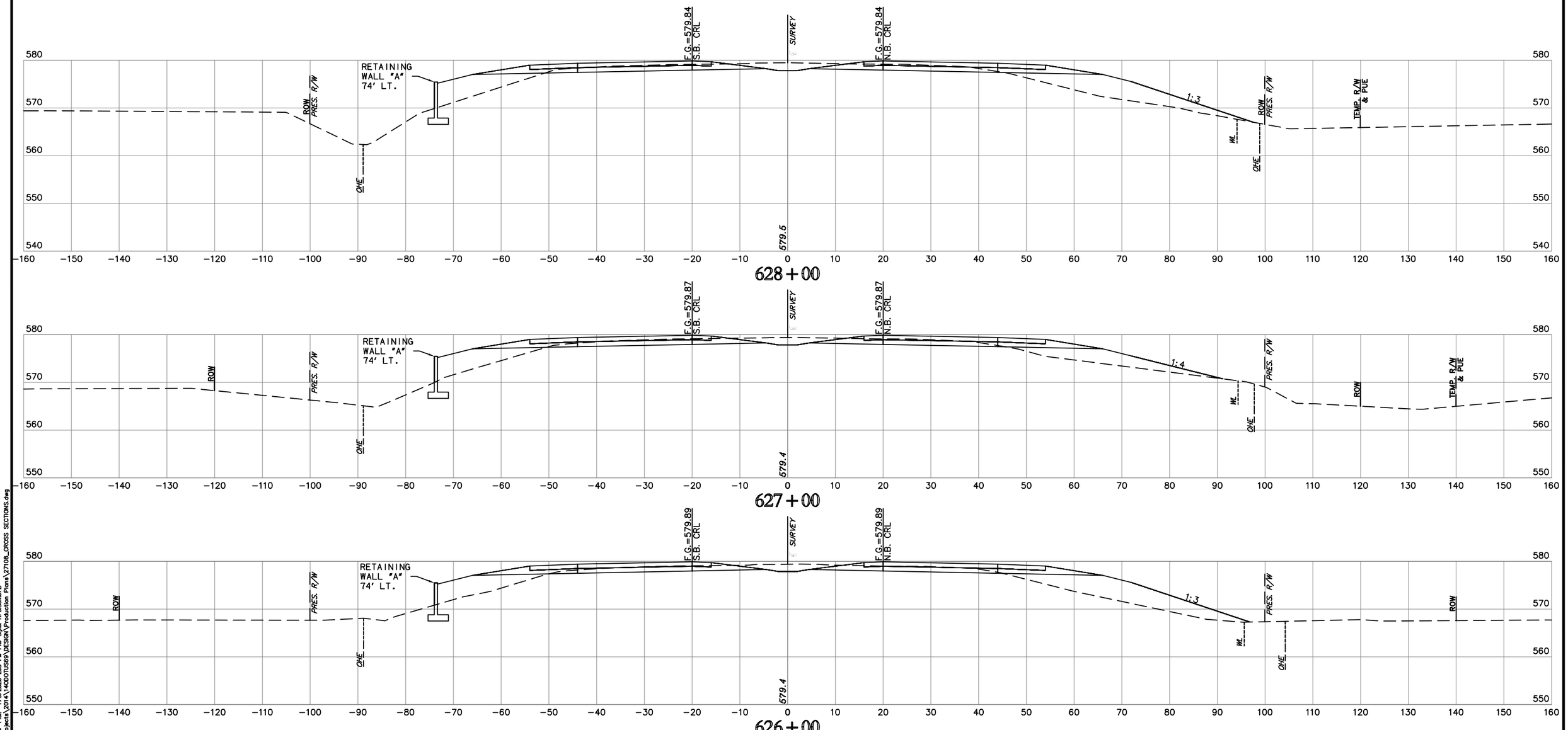

NOTE: LOCATION OF UTILITIES ARE APPROXIMATE.
DEPTH OF UTILITIES IS UNKNOWN.

U.S. HWY. 69

STATE JOB NO. 27108(04)
MUSKOGEE COUNTY
SHEET NO. XML29

HDR Engineers
Time of Plot: 8/25/2020 2:15 PM Plot Style: HPBESMLCTB
Z:\Projects\2014\1400071\5593\DESIGN\Production Plans\27108_CROSS SECTIONS.dwg

OKLAHOMA DEPARTMENT OF TRANSPORTATION

SUPPLEMENT NO.2
OPTION NO.1

JULY 2020

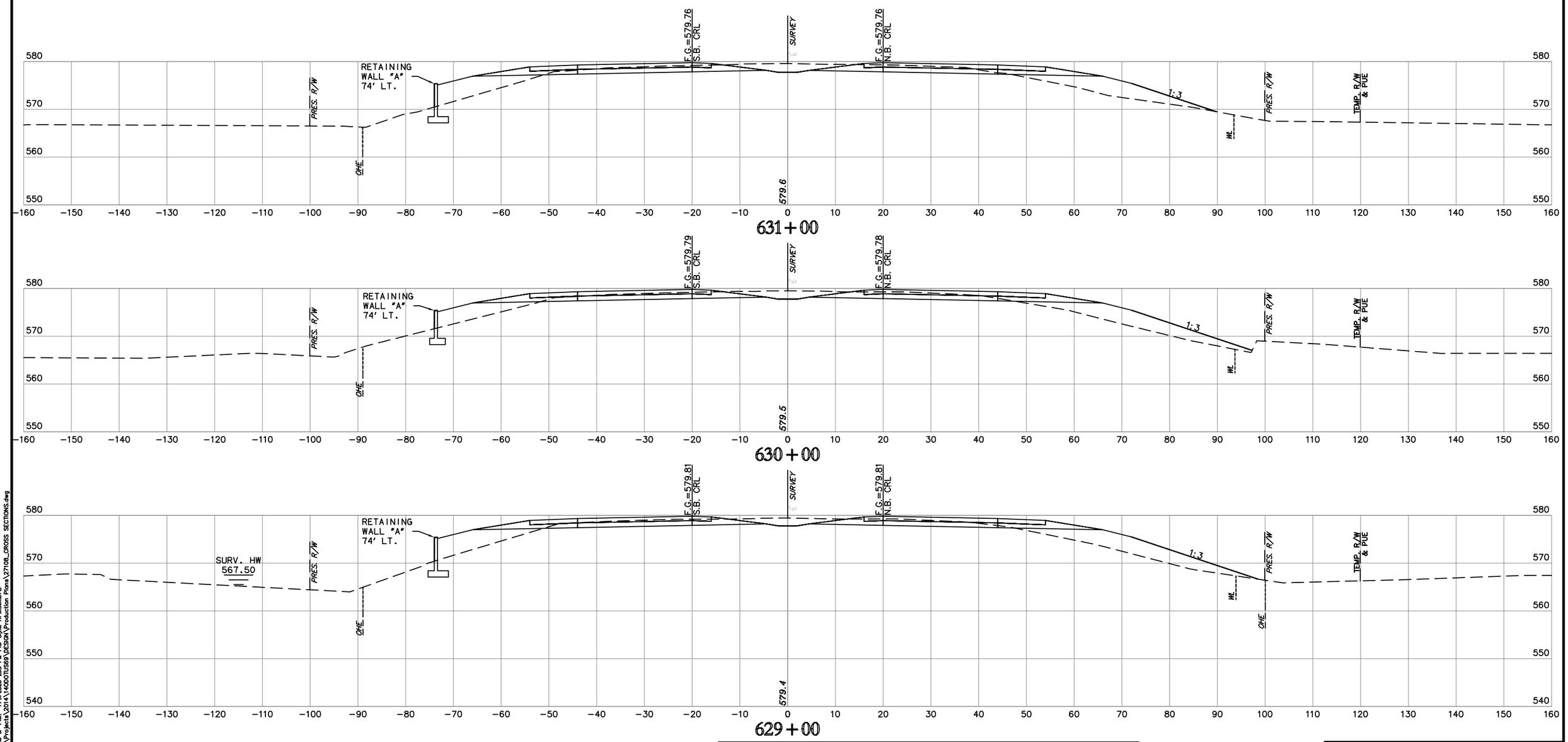

NOTE: LOCATION OF UTILITIES ARE APPROXIMATE.
DEPTH OF UTILITIES IS UNKNOWN.

U.S. HWY. 69

STATE JOB NO. 27108(04)

MUSKOGEE COUNTY

SHEET NO. XML30

HNTB Engineers
Time: 11:00:00 AM 7/20/2020 PM Plot Style: HPGL50.CTB
Z:\Projects\2014\140DOTU59\DESIGN\Production Plans\27108_CROSS SECTIONS.dwg

OKLAHOMA DEPARTMENT OF TRANSPORTATION

SUPPLEMENT NO.2
OPTION NO.1

JULY 2020

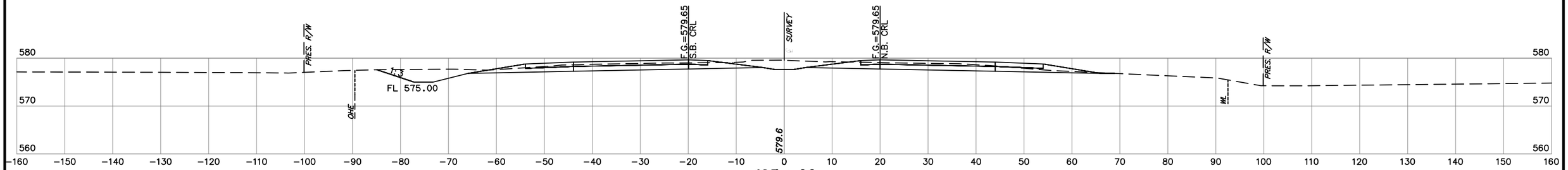

635+00

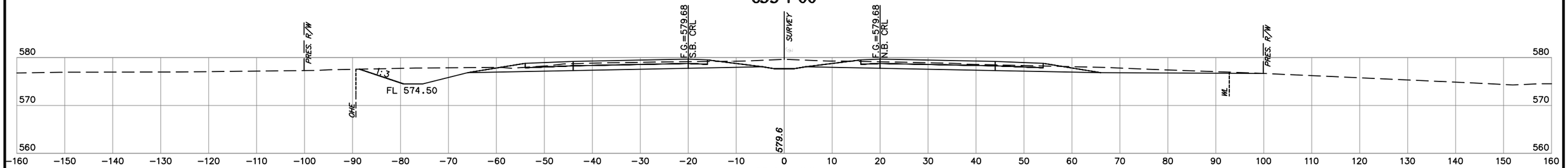

634+00

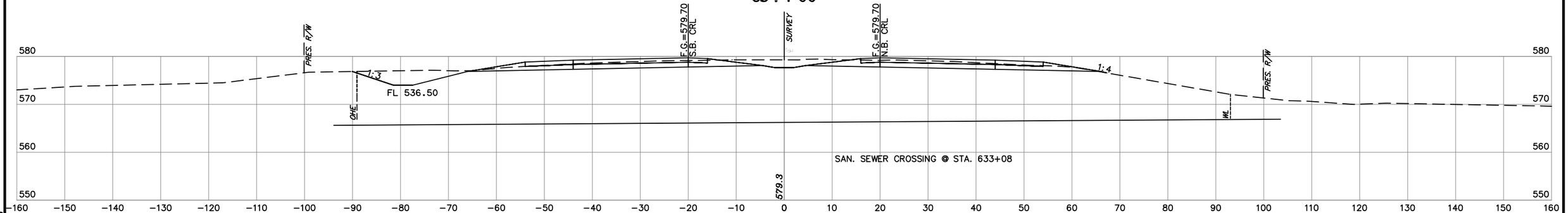

633+00

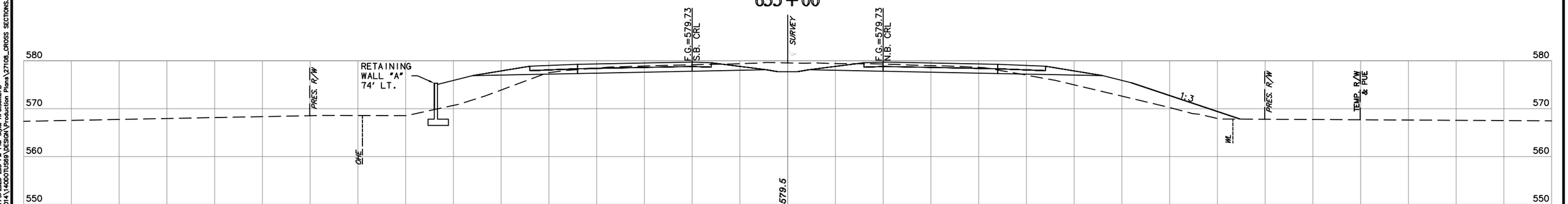

632+00

NOTE: LOCATION OF UTILITIES ARE APPROXIMATE.
DEPTH OF UTILITIES IS UNKNOWN.

U.S. HWY. 69

STATE JOB NO. 27108(04)
MUSKOGEE COUNTY
SHEET NO. XML31

HDR Engineers
Time of Plot: 7:00:00 AM Rpt Style: HPBSONCTB
Z:\Projects\2014\140001LS89\DESIGN\Production Plans\27108_CROSS SECTIONS.dwg

OKLAHOMA DEPARTMENT OF TRANSPORTATION

SUPPLEMENT NO.2
OPTION NO.1

JULY 2020

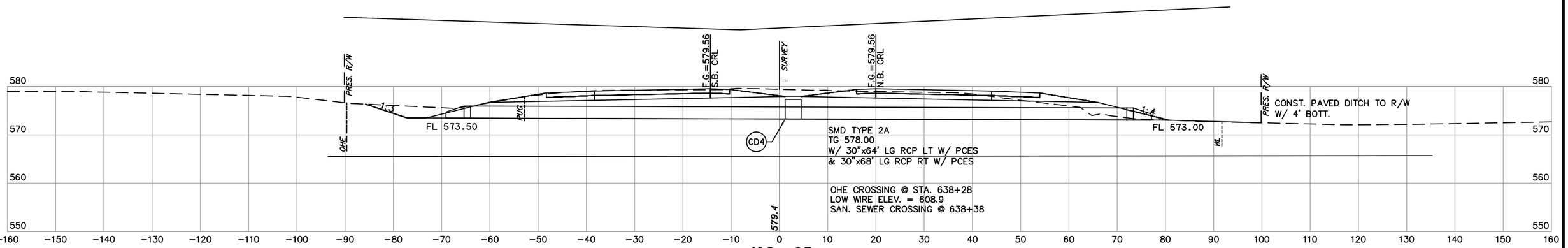

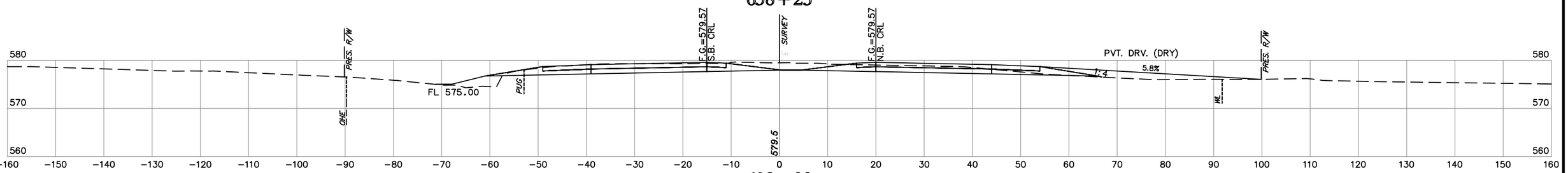

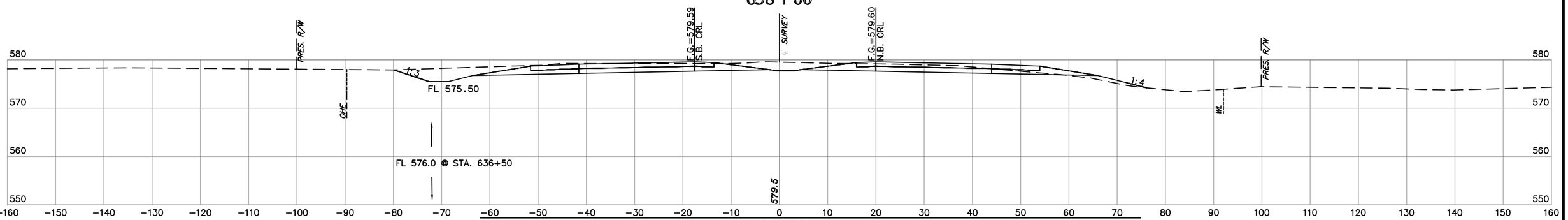

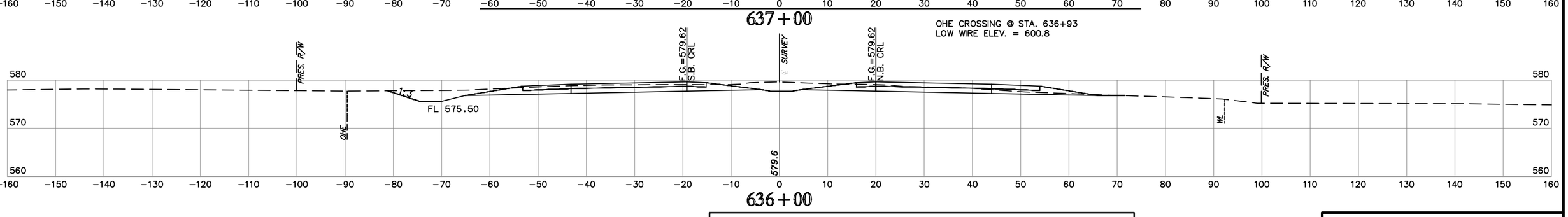

NOTE: LOCATION OF UTILITIES ARE APPROXIMATE.
DEPTH OF UTILITIES IS UNKNOWN.

U.S. HWY. 69

STATE JOB NO. 27108(04)
MUSKOGEE COUNTY
SHEET NO. XML32

HDR Engineers
Plot Date: 8/6/2020 3:46 PM PM Style: HPBSONCTB
Z:\Projects\2014\140DOTLS89\DESIGN\Production Plans\27108_CROSS SECTIONS.dwg

OKLAHOMA DEPARTMENT OF TRANSPORTATION

SUPPLEMENT NO.2
OPTION NO.1

JULY 2020

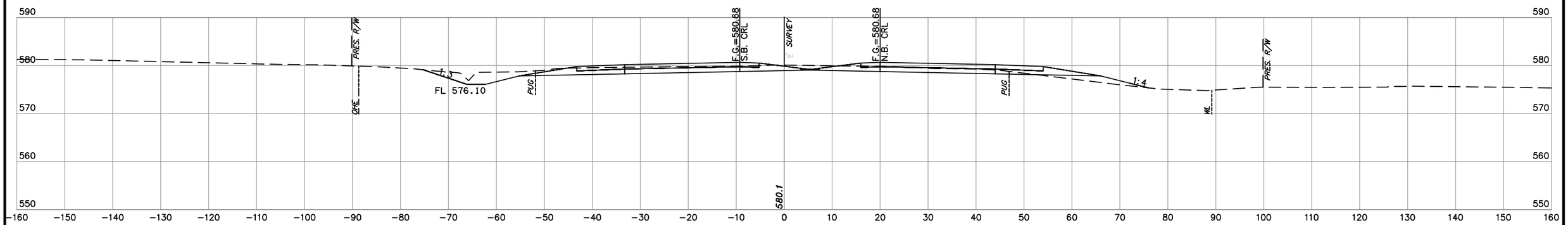

640+35

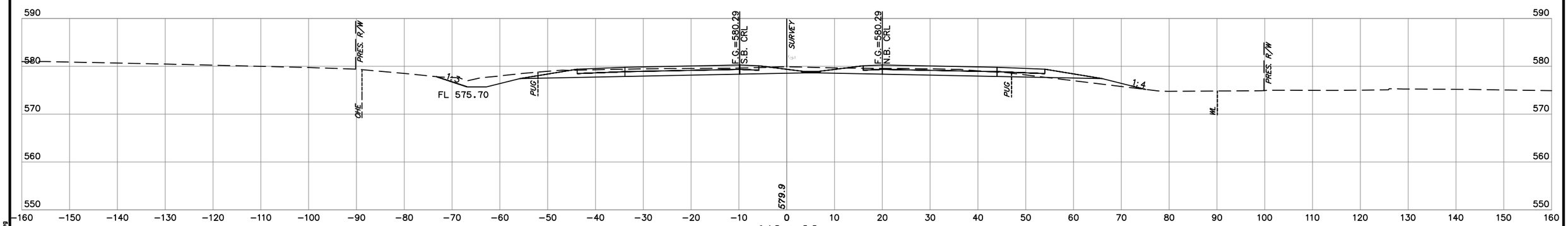

640+00

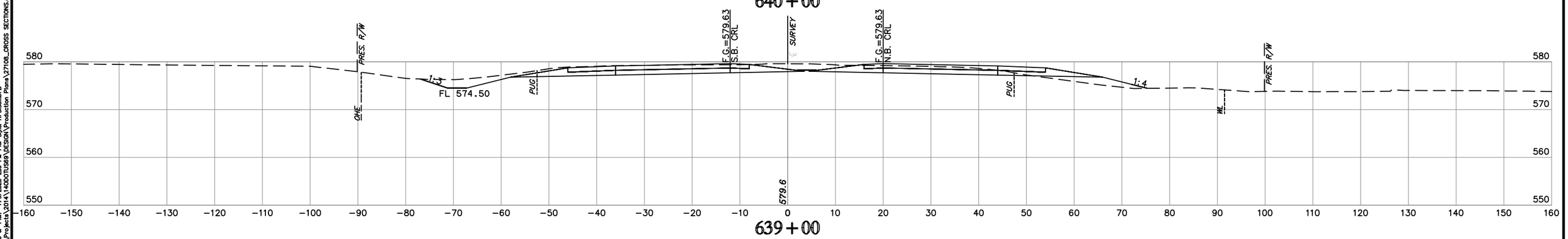

639+00

NOTE: LOCATION OF UTILITIES ARE APPROXIMATE.
DEPTH OF UTILITIES IS UNKNOWN.

U.S. HWY. 69

STATE JOB NO. 27108(04)
MUSKOGEE COUNTY
SHEET NO. XML33

HNB Engineers
Time: 2:46 PM Plot Style: HPR650C.CTB
Z:\Projects\2014\14ODOT1589\DESIGN\Production Plans\27108_CROSS SECTIONS.dwg

OKLAHOMA DEPARTMENT OF TRANSPORTATION

SUPPLEMENT NO.2
OPTION NO.1

JULY 2020

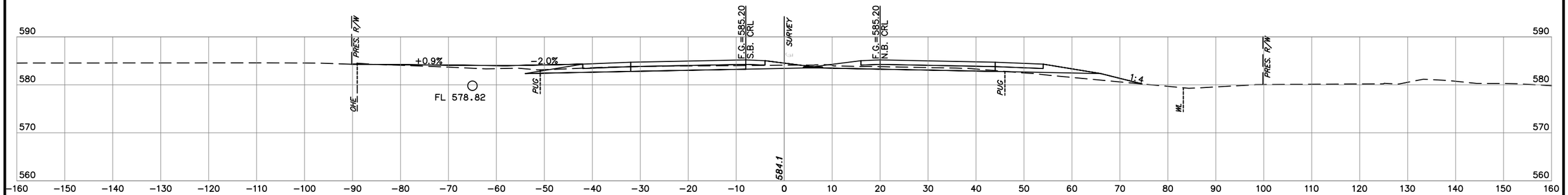

642+60

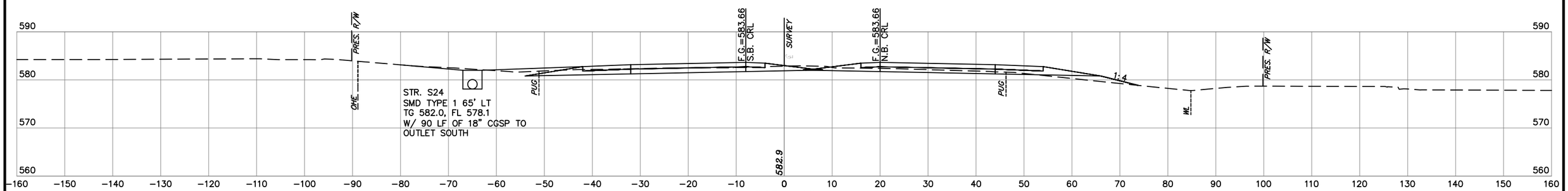

642+00

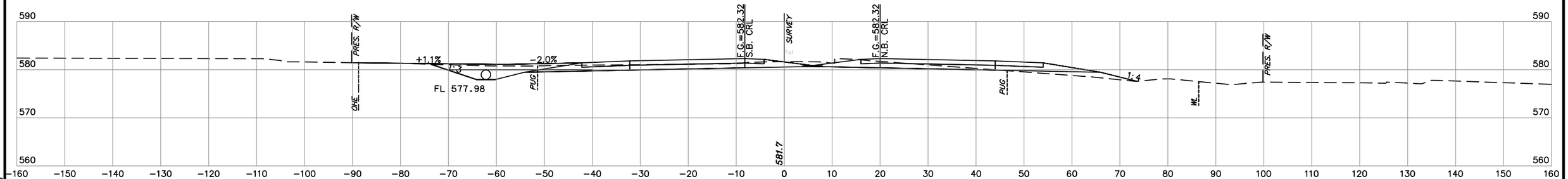

641+38

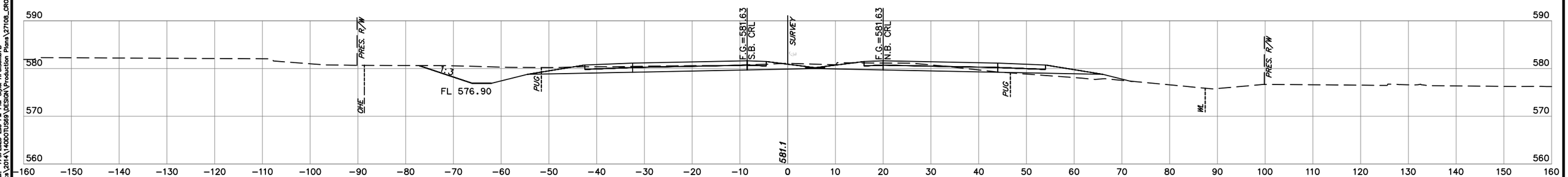

641+00

NOTE: LOCATION OF UTILITIES ARE APPROXIMATE.
DEPTH OF UTILITIES IS UNKNOWN.

U.S. HWY. 69

STATE JOB NO. 27108(04)
MUSKOGEE COUNTY
SHEET NO. XML34

HNB Engineers
Time of Plot: 7:00:00 AM PM Plot Style: HPBISONCTB
Z:\Projects\2014\1400OTU589\DESIGN\Production Plans\27108_CROSS SECTIONS.dwg

OKLAHOMA DEPARTMENT OF TRANSPORTATION

SUPPLEMENT NO.2
OPTION NO.1

JULY 2020

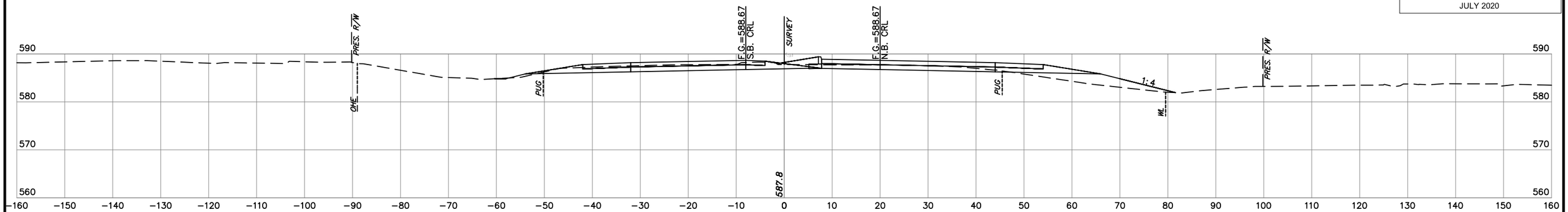

644+00

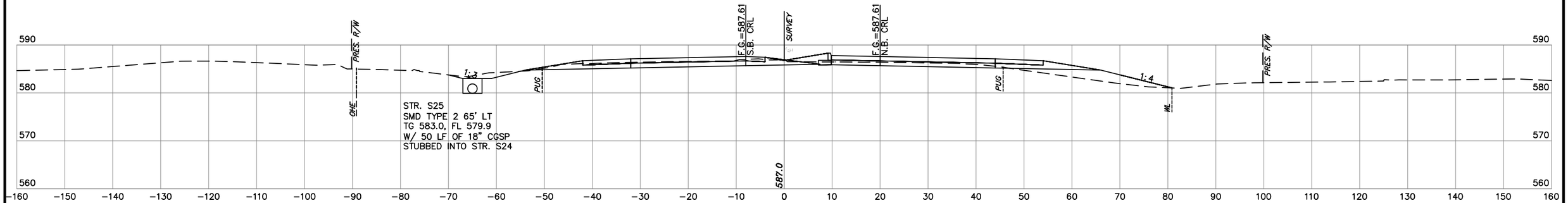

643+50

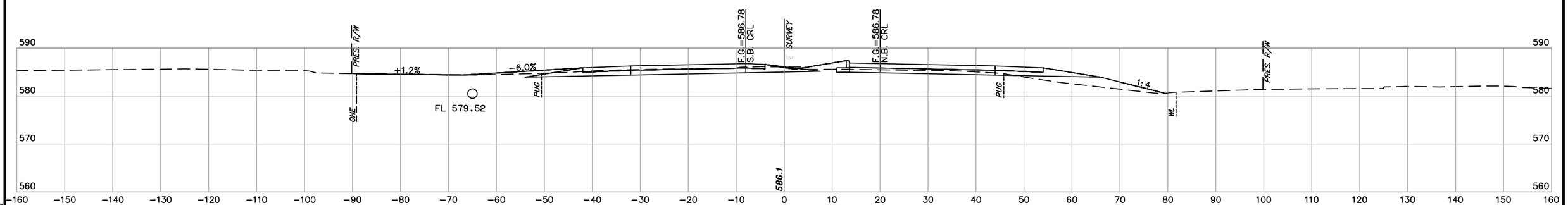

643+18

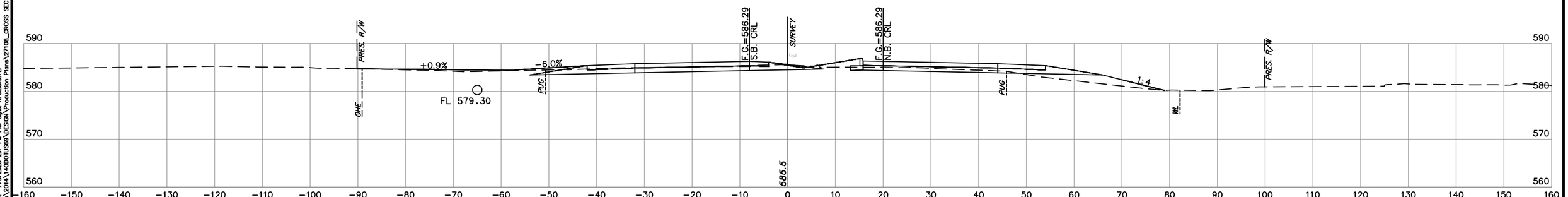

643+00

NOTE: LOCATION OF UTILITIES ARE APPROXIMATE.
DEPTH OF UTILITIES IS UNKNOWN.

U.S. HWY. 69

STATE JOB NO. 27108(04)
MUSKOGEE COUNTY
SHEET NO. XML35

HNB Engineers
Time of Plot: 7:00:00 AM PM Plot Style: HNBSIGNCTB
Z:\Projects\2014\140001US69\DESIGN\Production Plans\27108_CROSS SECTIONS.dwg

OKLAHOMA DEPARTMENT OF TRANSPORTATION

SUPPLEMENT NO.2
OPTION NO.1

JULY 2020

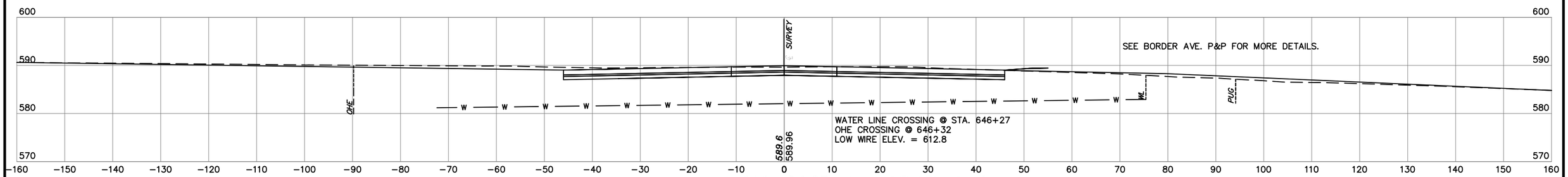

646+06.85 P.I. BORDER AVE.

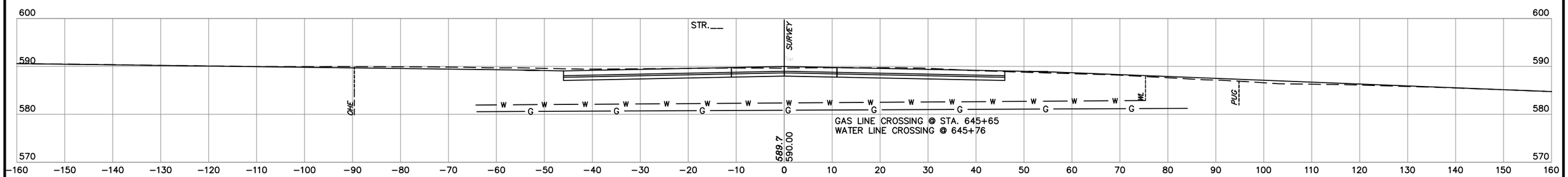

646+00

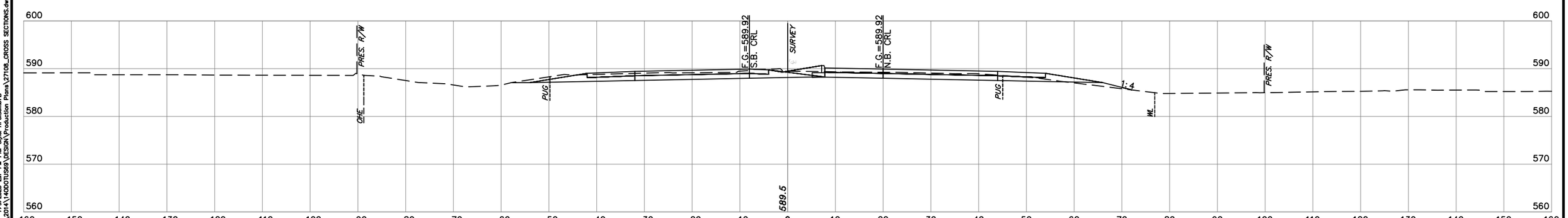

645+00

NOTE: LOCATION OF UTILITIES ARE APPROXIMATE.
DEPTH OF UTILITIES IS UNKNOWN.

U.S. HWY. 69

STATE JOB NO. 27108(04)
MUSKOGEE COUNTY
SHEET NO. XML36

HUB Engineering
Plot Date: 7/20/2020 3:17 PM Plot Style: HPB50N.CTB
Z:\Projects\2014\14ODOTUS69\DESIGN\Production Plans\27108_CROSS SECTIONS.dwg

OKLAHOMA DEPARTMENT OF TRANSPORTATION

SUPPLEMENT NO.2
OPTION NO.1

JULY 2020

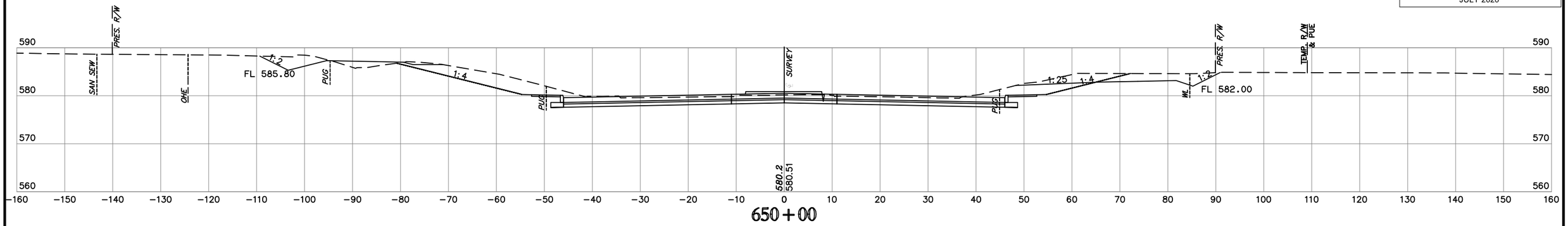

650+00

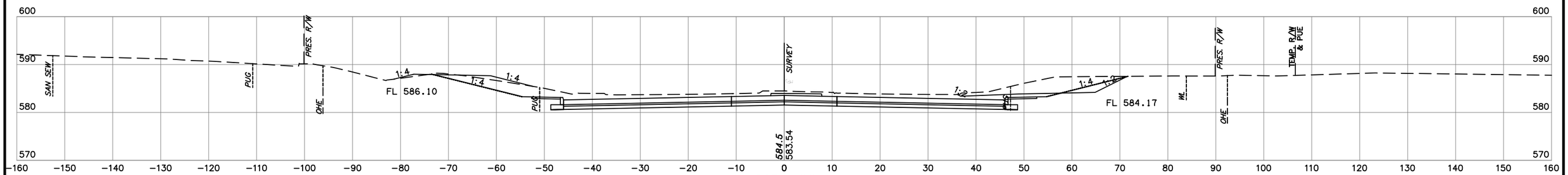

649+00

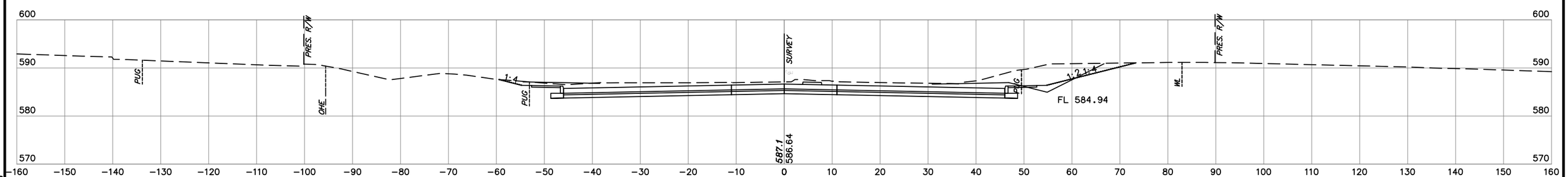

648+00

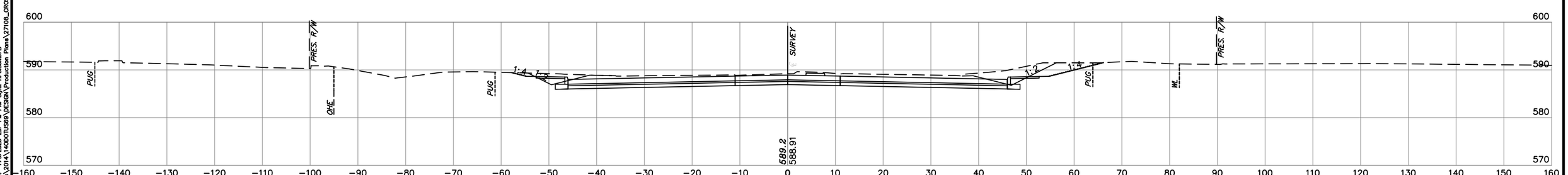

647+00

NOTE: LOCATION OF UTILITIES ARE APPROXIMATE.
DEPTH OF UTILITIES IS UNKNOWN.

U.S. HWY. 69

STATE JOB NO. 27108(04)

MUSKOGEE COUNTY

SHEET NO. XML37

HNB Engineers
Time of Plot: 2:20:00 PM Plot Style: HPBISONCTB
Z:\Projects\2014\140001LS69\DESIGN\Production Plans\27108_CROSS SECTIONS.dwg

OKLAHOMA DEPARTMENT OF TRANSPORTATION

SUPPLEMENT NO.2
OPTION NO.1

JULY 2020

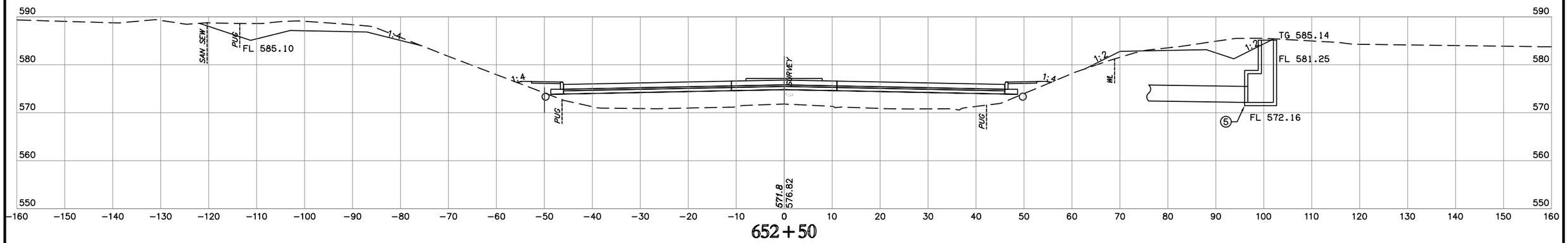

652+50

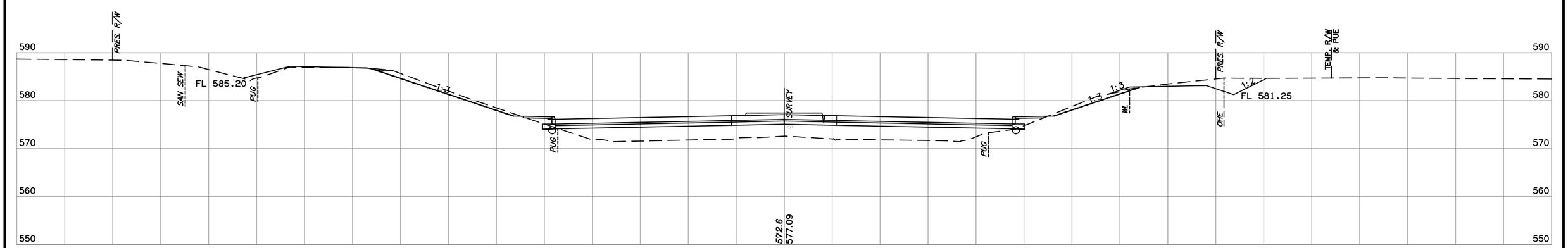

652+00

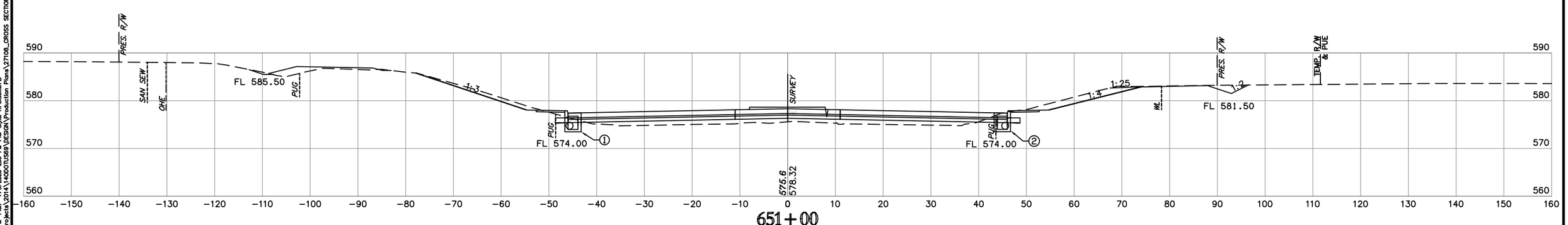

651+00

NOTE: LOCATION OF UTILITIES ARE APPROXIMATE.
DEPTH OF UTILITIES IS UNKNOWN.

U.S. HWY. 69

STATE JOB NO. 27108(04)
MUSKOGEE COUNTY
SHEET NO. XML38

HNB Engineers
Time of Plot: 2:28:00 PM Plot Style: HPBISONCTB
Z:\Projects\2014\140001\S69\DESIGN\Production Plans\27108_CROSS SECTIONS.dwg

OKLAHOMA DEPARTMENT OF TRANSPORTATION

SUPPLEMENT NO.2
OPTION NO.1

JULY 2020

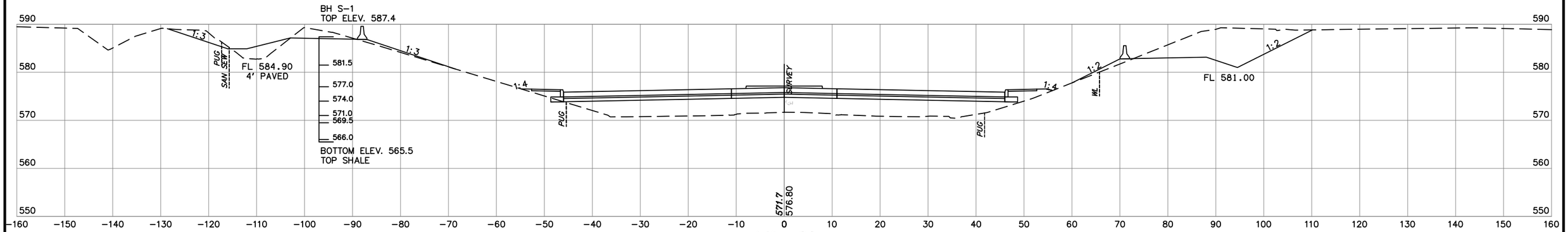

653+00

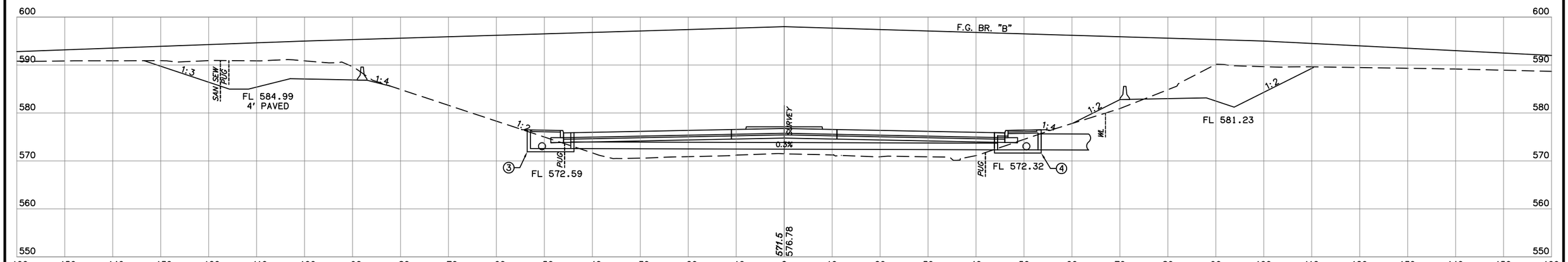

652+80

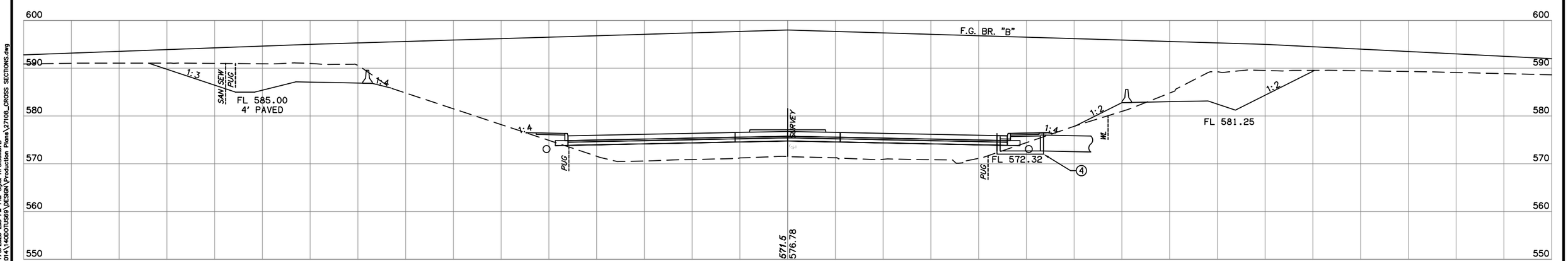

652+78.34

NOTE: LOCATION OF UTILITIES ARE APPROXIMATE.
DEPTH OF UTILITIES IS UNKNOWN.

U.S. HWY. 69

STATE JOB NO. 27108(04)
MUSKOGEE COUNTY
SHEET NO. XML39

HNB Engineering
Date: 7/20/2020 3:48 PM Plot Style: HPRSCMCTB
Z:\Projects\2014\140DOTUS69\DESIGN\Production Plans\27108_CROSS SECTIONS.dwg

OKLAHOMA DEPARTMENT OF TRANSPORTATION

SUPPLEMENT NO.2
OPTION NO.1

JULY 2020

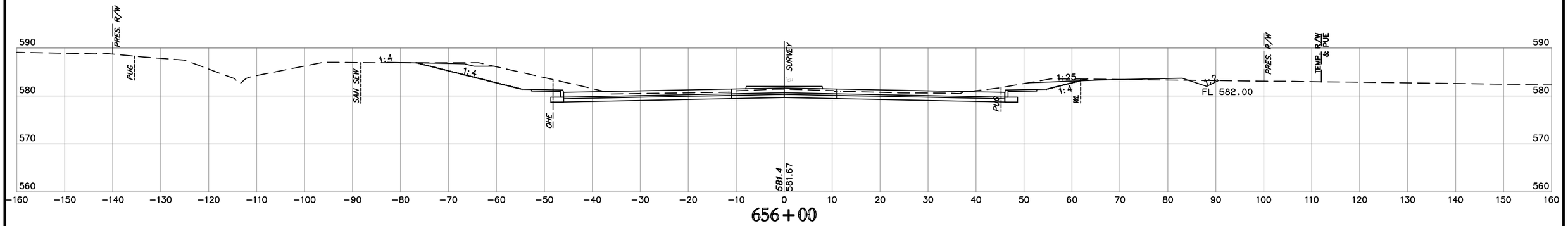

656+00

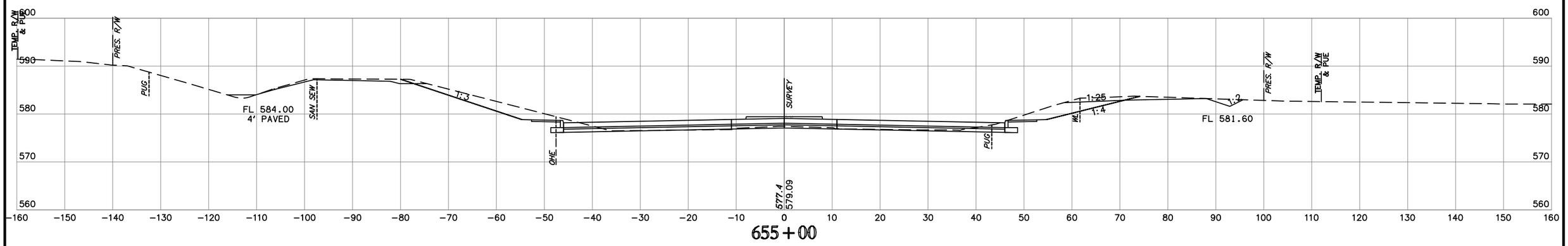

655+00

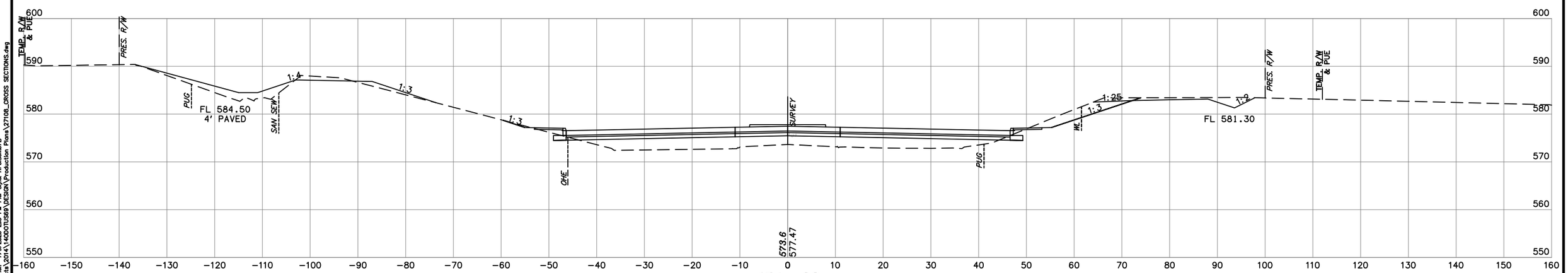

654+00

NOTE: LOCATION OF UTILITIES ARE APPROXIMATE.
DEPTH OF UTILITIES IS UNKNOWN.

U.S. HWY. 69

STATE JOB NO. 27108(04)

MUSKOGEE COUNTY

SHEET NO. XML40

HUB Eng/Inc
Tue Jul 7 09:03:02 AM PM Plot Style: HPRISM.CTB
Z:\Projects\2014\14OOTU59\DESIGN\Production Plans\27108_CROSS SECTIONS.dwg

OKLAHOMA DEPARTMENT OF TRANSPORTATION

SUPPLEMENT NO.2
OPTION NO.1

JULY 2020

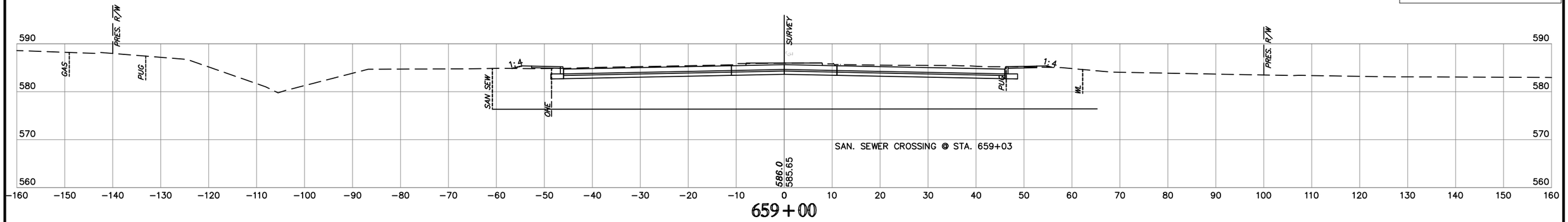

659+00

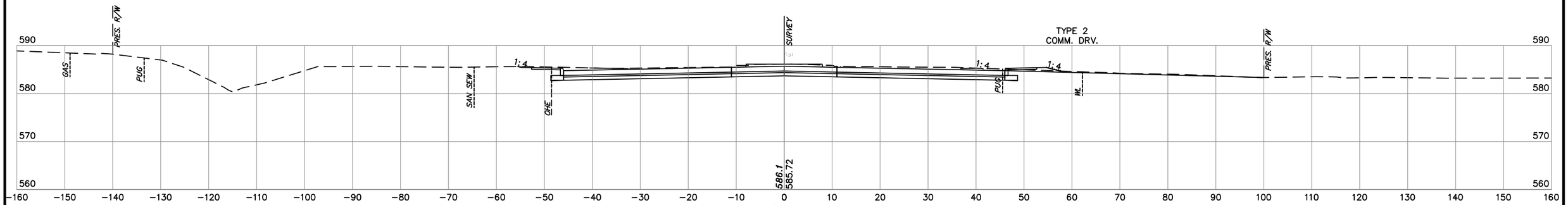

658+58

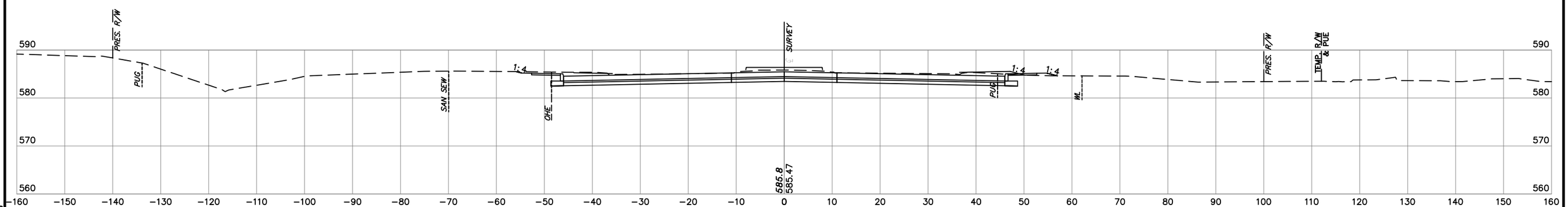

658+00

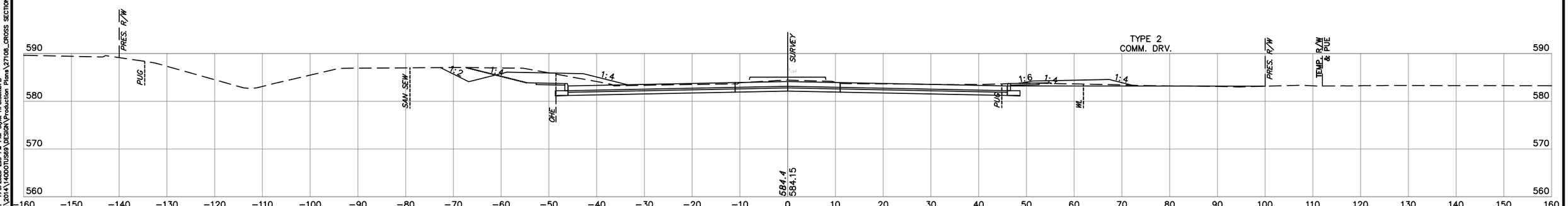

657+00

NOTE: LOCATION OF UTILITIES ARE APPROXIMATE.
DEPTH OF UTILITIES IS UNKNOWN.

U.S. HWY. 69

STATE JOB NO. 27108(04)
MUSKOGEE COUNTY
SHEET NO. XML41

HNB Engineers
Time of Plot: 7:00:00 AM PM Plot Style: HPBWSONLTB
Z:\Projects\2014\140001US69\DESIGN\Production Plans\27108_CROSS SECTIONS.dwg

OKLAHOMA DEPARTMENT OF TRANSPORTATION

SUPPLEMENT NO.2
OPTION NO.1

JULY 2020

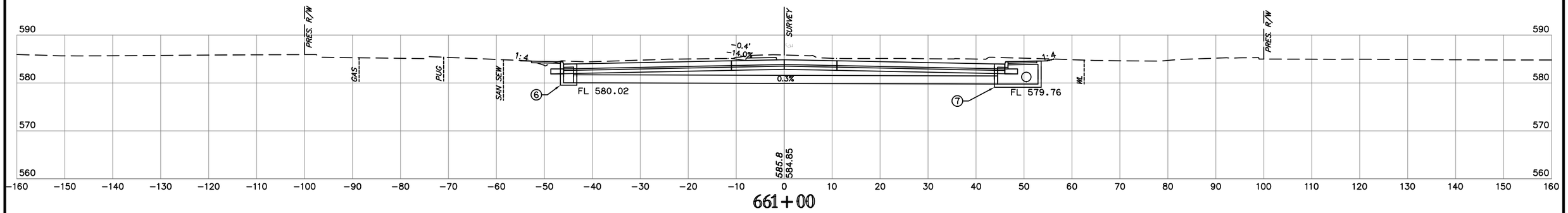

661+00

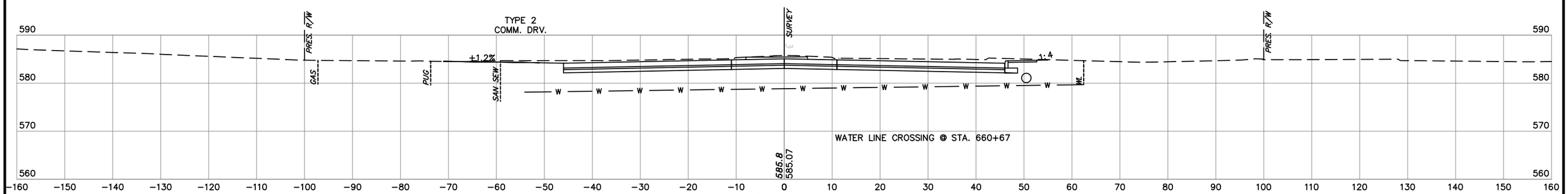

660+46

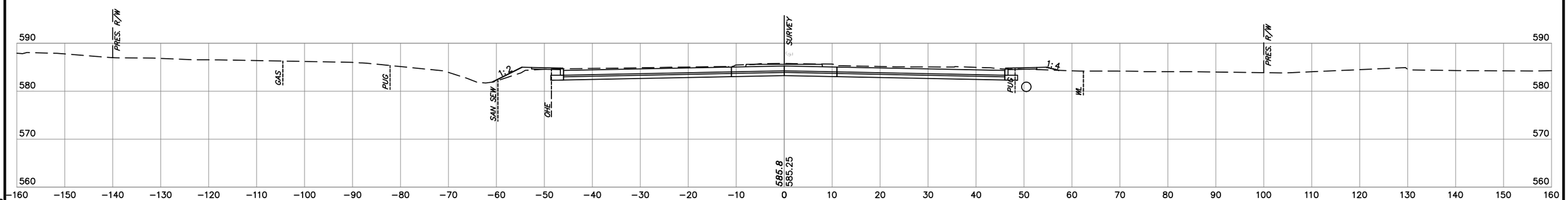

660+00

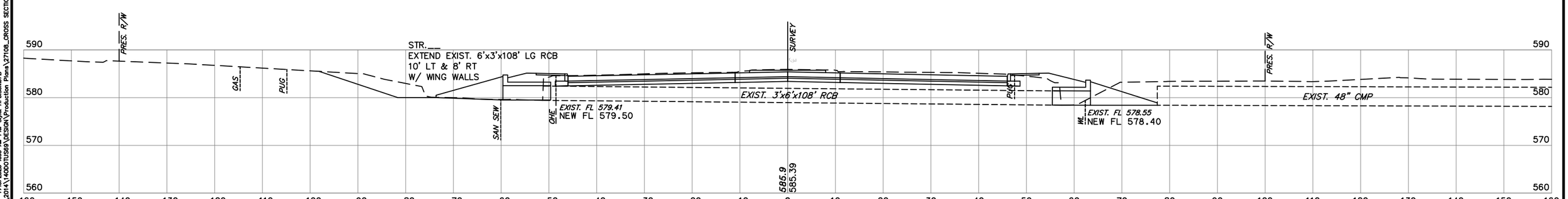

659+66

NOTE: LOCATION OF UTILITIES ARE APPROXIMATE.
DEPTH OF UTILITIES IS UNKNOWN.

U.S. HWY. 69

STATE JOB NO. 27108(04)
MUSKOGEE COUNTY
SHEET NO. XML42

HDR Engineering
Time of Plot: 10:00:00 10:46 AM Plot Style: HPB950LCTB
Z:\Projects\2014\140007115B9\DESIGN\Production Plans\27108_CROSS SECTIONS.dwg

OKLAHOMA DEPARTMENT OF TRANSPORTATION

SUPPLEMENT NO.2
OPTION NO.1

JULY 2020

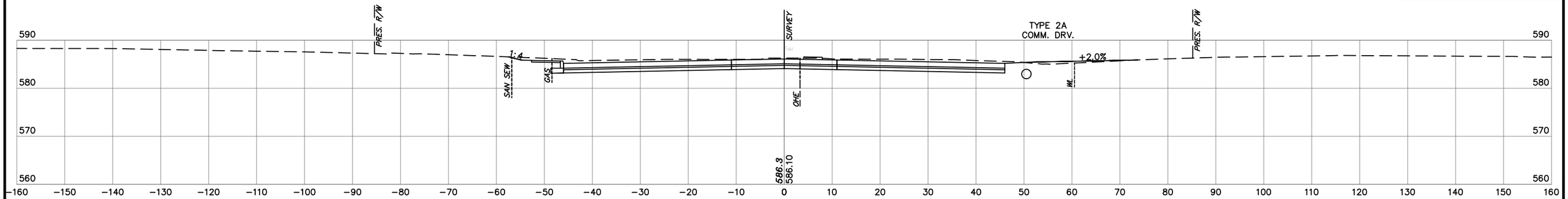

663+32

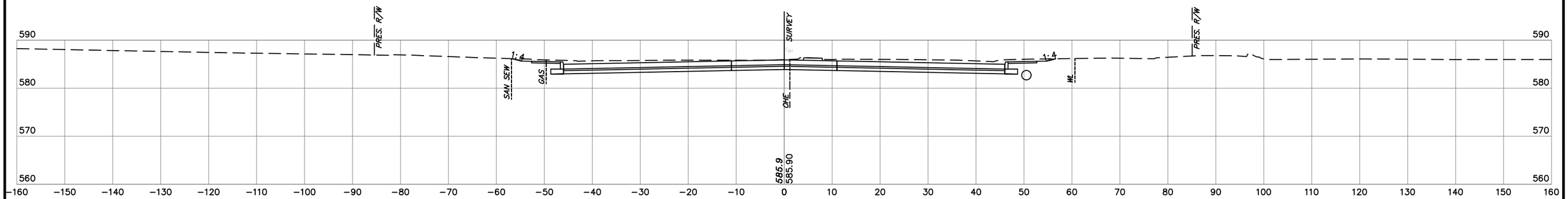

663+00

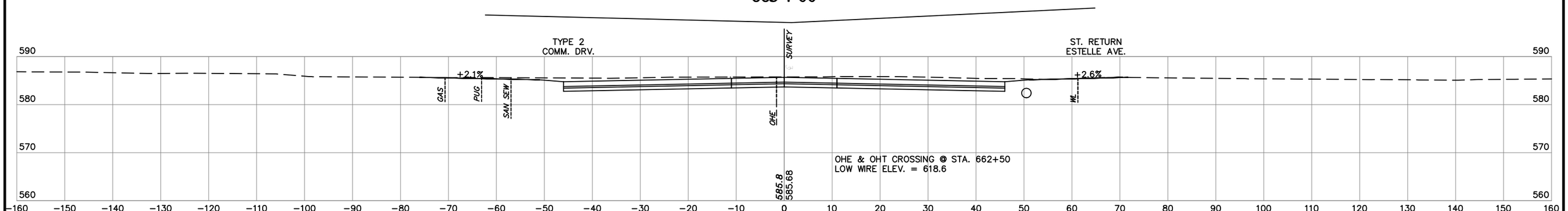

662+57.95

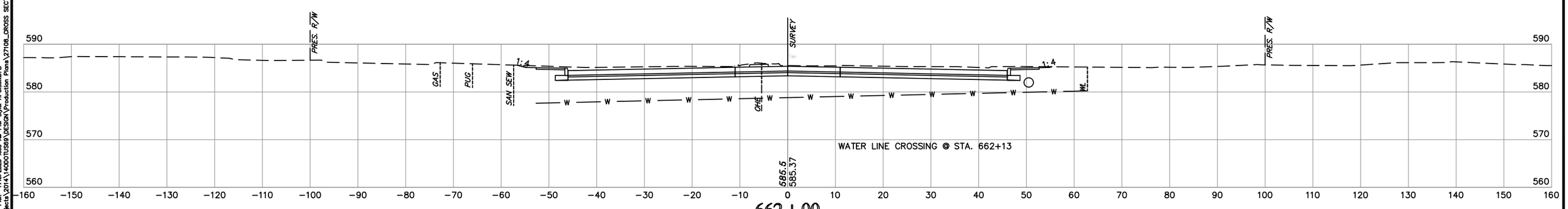

662+00

NOTE: LOCATION OF UTILITIES ARE APPROXIMATE.
DEPTH OF UTILITIES IS UNKNOWN.

U.S. HWY. 69

STATE JOB NO. 27108(04)
MUSKOGEE COUNTY
SHEET NO. XML43

HDR Engineering
Time of Plot: 2020/07/20 10:16 AM Plot Style: HP8150UCTB
Z:\Projects\2014\1400071\S59\DESIGN\Production Plans\27108_CROSS SECTIONS.dwg

OKLAHOMA DEPARTMENT OF TRANSPORTATION

SUPPLEMENT NO.2
OPTION NO.1

JULY 2020

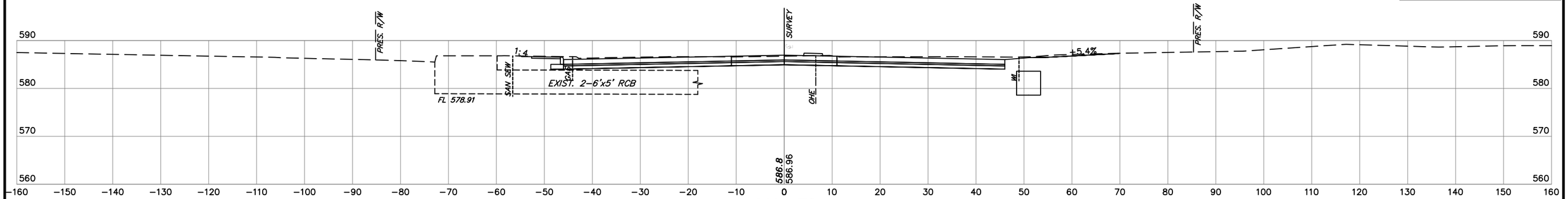

664+70

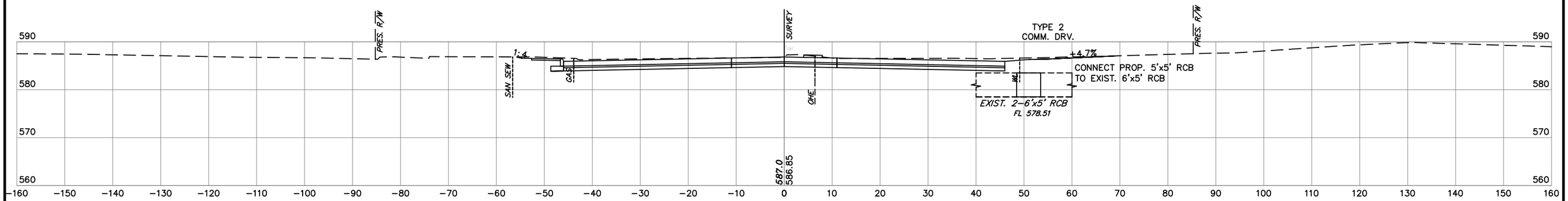

664+52

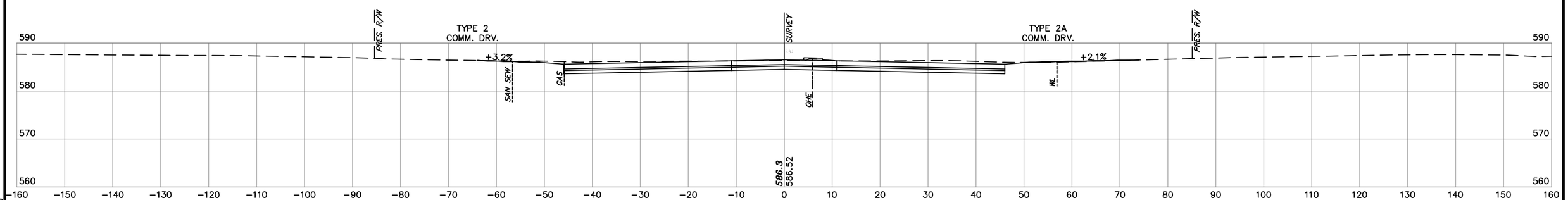

664+00

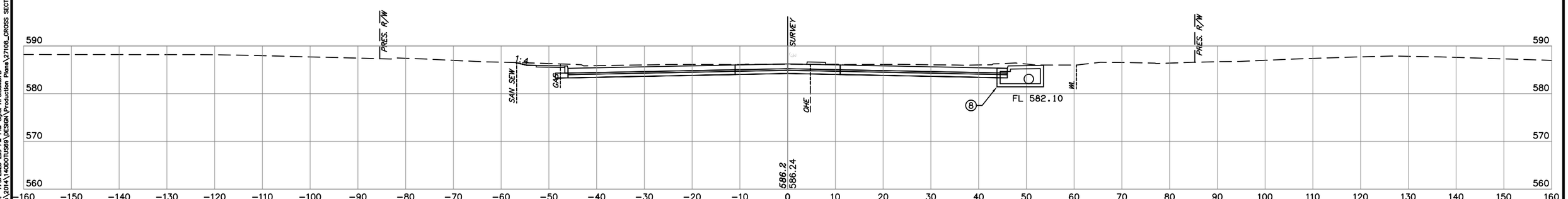

663+54

NOTE: LOCATION OF UTILITIES ARE APPROXIMATE.
DEPTH OF UTILITIES IS UNKNOWN.

U.S. HWY. 69

STATE JOB NO. 27108(04)

MUSKOGEE COUNTY

SHEET NO. XML44

HUB E n g i n e e r s
Time: 7:00:00 AM Date: 7/20/2020
Z:\Projects\2014\140DOTU569\DESIGN\Production Plans\27108_CROSS SECTIONS.dwg

OKLAHOMA DEPARTMENT OF TRANSPORTATION

SUPPLEMENT NO.2
OPTION NO.1

JULY 2020

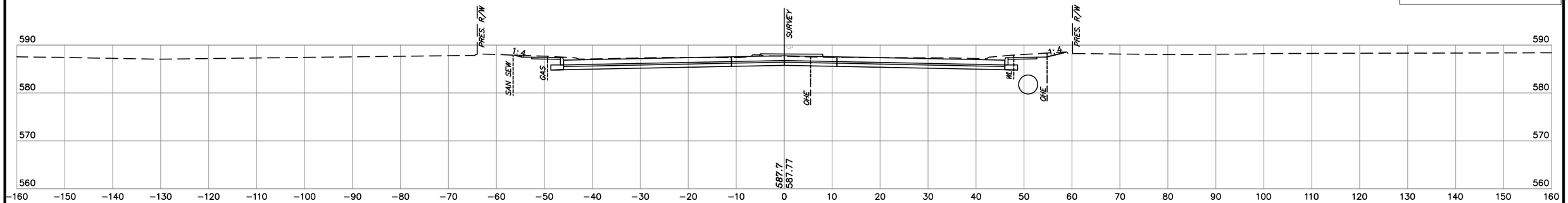

666+00

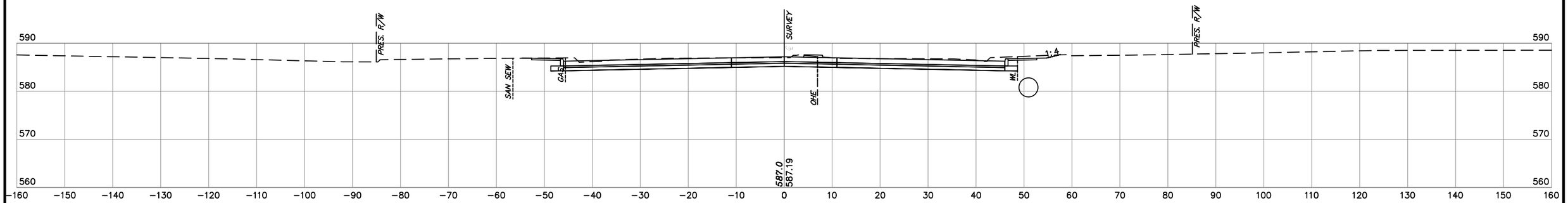

665+07

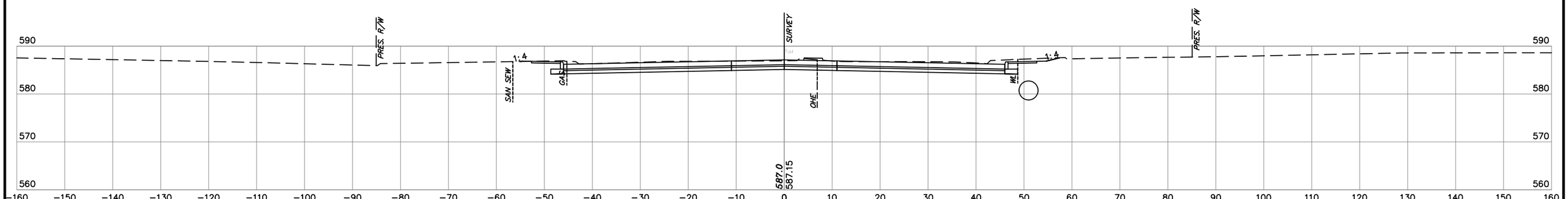

665+00

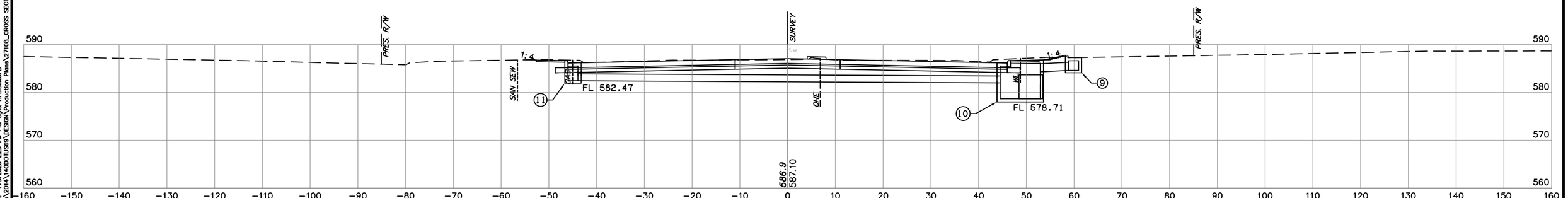

664+93

NOTE: LOCATION OF UTILITIES ARE APPROXIMATE.
DEPTH OF UTILITIES IS UNKNOWN.

U.S. HWY. 69

STATE JOB NO. 27108(04)
MUSKOGEE COUNTY
SHEET NO. XML45

HNB Engineers
Time of Plot: 7:20:00 AM PM Plot Style: HPDESIGN.CTB
Z:\Projects\2014\140001US69\DESIGN\Production Plans\27108_CROSS SECTIONS.dwg

OKLAHOMA DEPARTMENT OF TRANSPORTATION

SUPPLEMENT NO.2
OPTION NO.1

JULY 2020

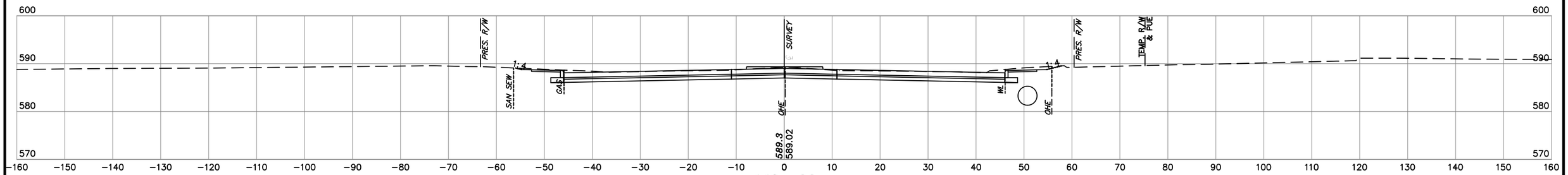

668+00

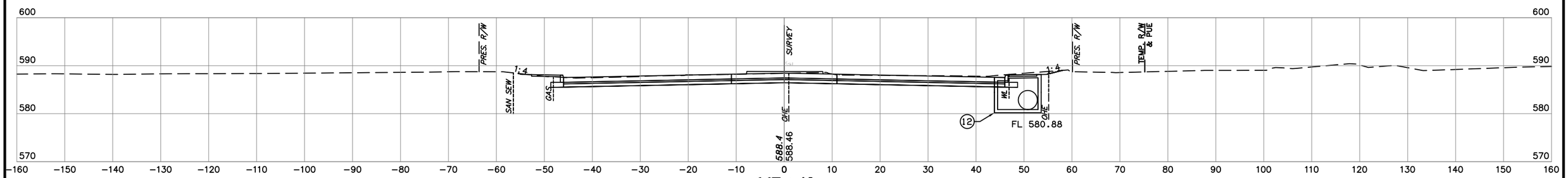

667+10

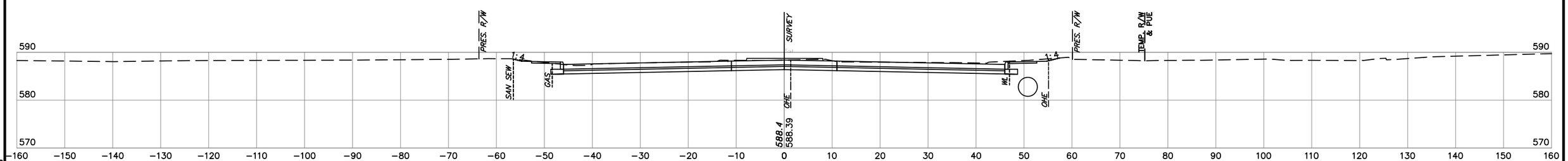

667+00

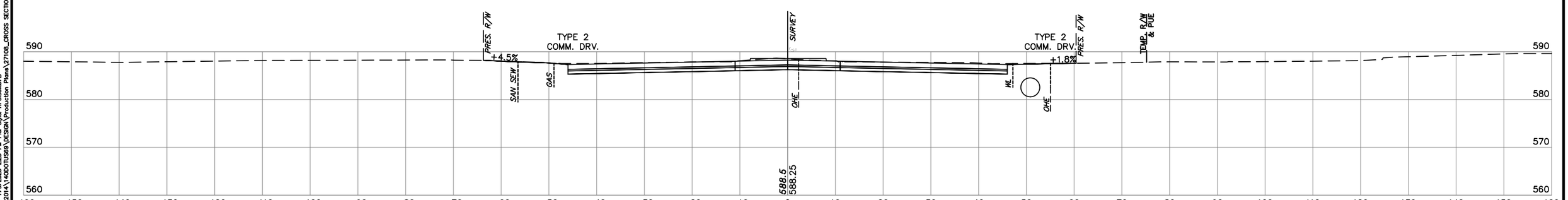

666+77

NOTE: LOCATION OF UTILITIES ARE APPROXIMATE.
DEPTH OF UTILITIES IS UNKNOWN.

U.S. HWY. 69

STATE JOB NO. 27108(04)

MUSKOGEE COUNTY

SHEET NO. XML46

HDR Engineers
Plot Date: Aug 7, 2020 2:20 PM Plot Style: HPRESOM.CTB
Z:\Projects\2014\140DOTUS69\DESIGN\Production Plans\27108_CROSS SECTIONS.dwg

OKLAHOMA DEPARTMENT OF TRANSPORTATION

SUPPLEMENT NO.2
OPTION NO.1

JULY 2020

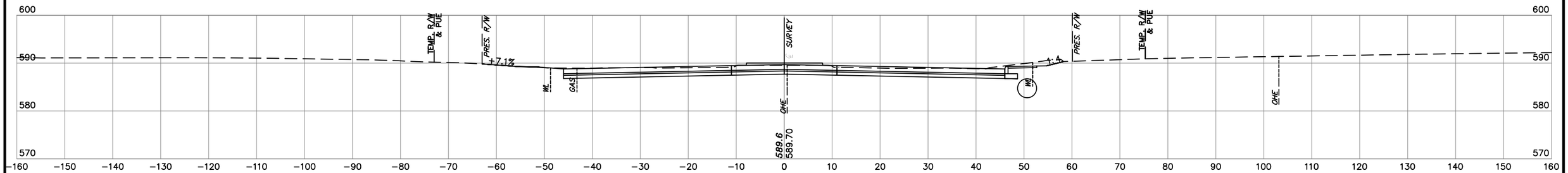

669+10

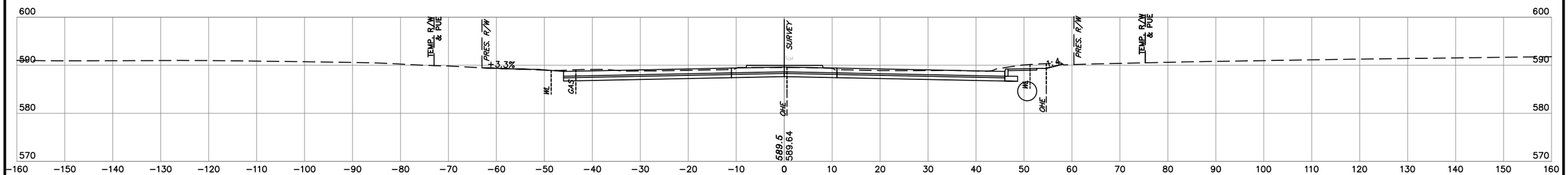

669+00

668+83

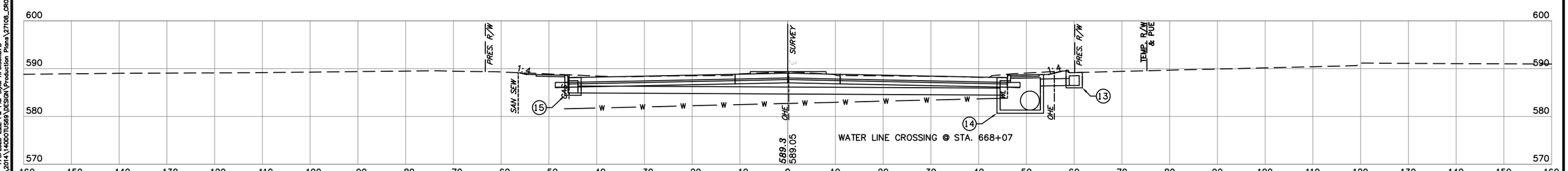

668+05

NOTE: LOCATION OF UTILITIES ARE APPROXIMATE.
DEPTH OF UTILITIES IS UNKNOWN.

U.S. HWY. 69

STATE JOB NO. 27108(04)
MUSKOGEE COUNTY
SHEET NO. XML47

HNB Engineers
Time of Plot: 2:22 PM PM Style: HPBSNCTB
Z:\Projects\2014\140001US69\DESIGN\Production Plans\27108_CROSS SECTIONS.dwg

OKLAHOMA DEPARTMENT OF TRANSPORTATION

SUPPLEMENT NO.2
OPTION NO.1

JULY 2020

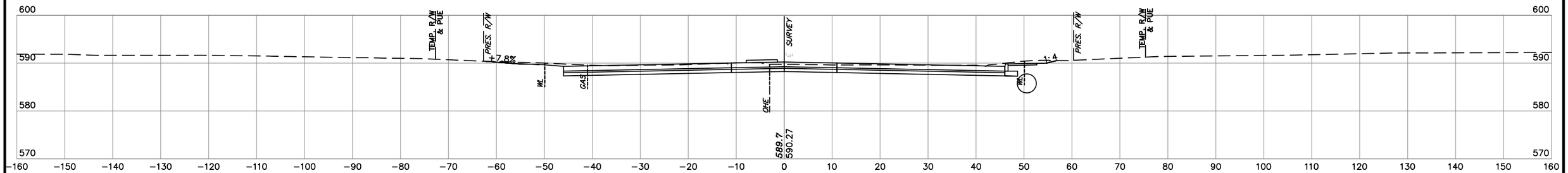

670+00

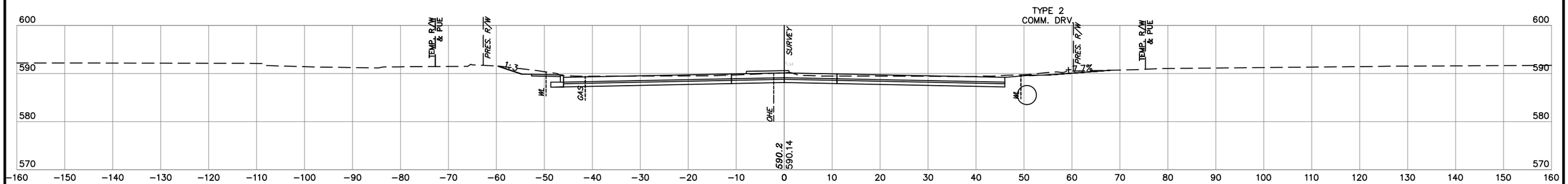

669+80

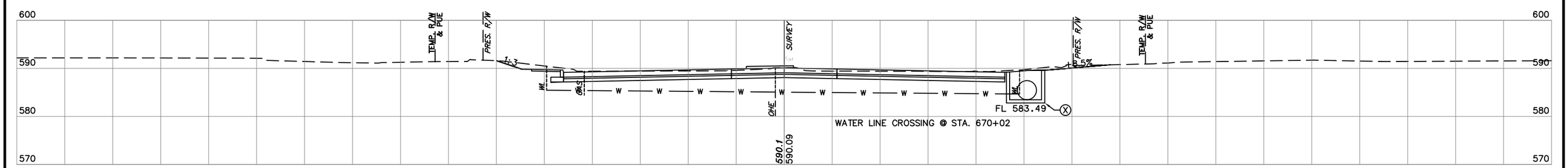

669+72

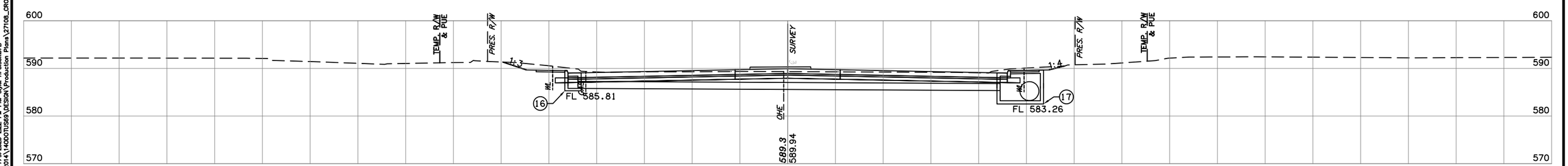

669+48

NOTE: LOCATION OF UTILITIES ARE APPROXIMATE.
DEPTH OF UTILITIES IS UNKNOWN.

U.S. HWY. 69

STATE JOB NO. 27108(04)

MUSKOGEE COUNTY

SHEET NO. XML48

HNB Engineers
Time of Plot: 7:20:00 AM
Z:\Projects\2014\140001U569\DESIGN\Production Plans\27108_CROSS SECTIONS.dwg

OKLAHOMA DEPARTMENT OF TRANSPORTATION

SUPPLEMENT NO.2
OPTION NO.1

JULY 2020

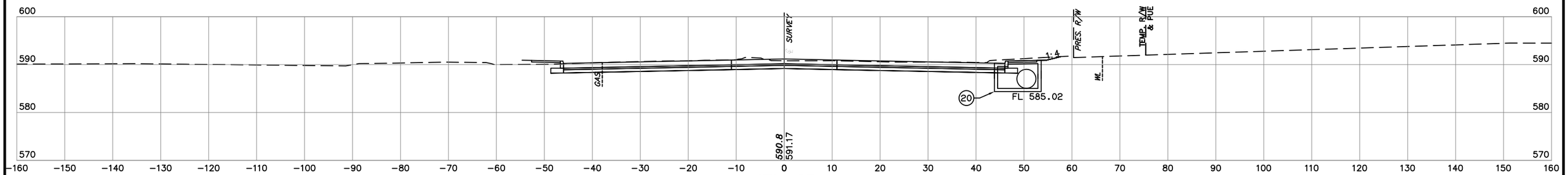

671+25

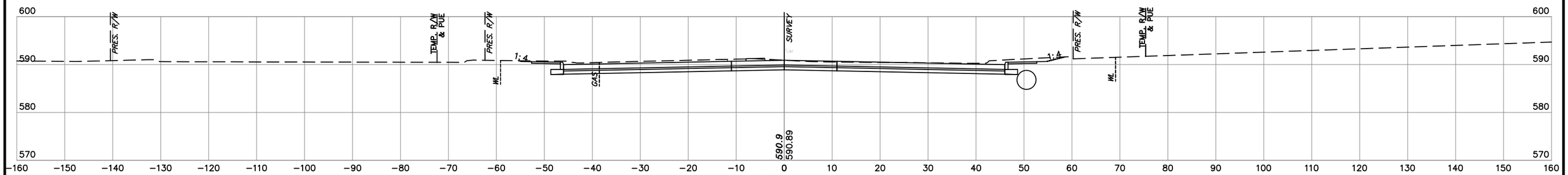

671+00

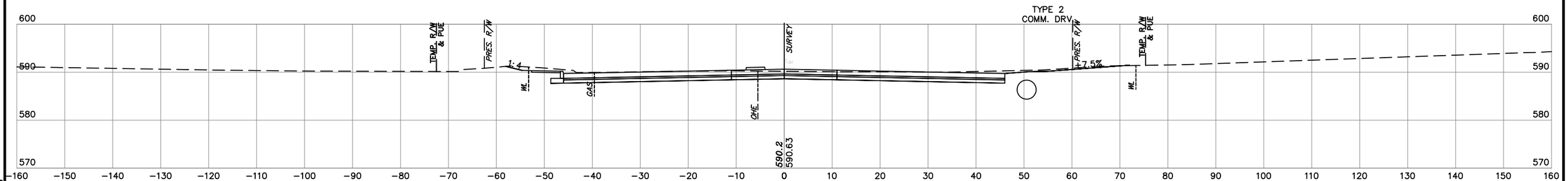

670+58

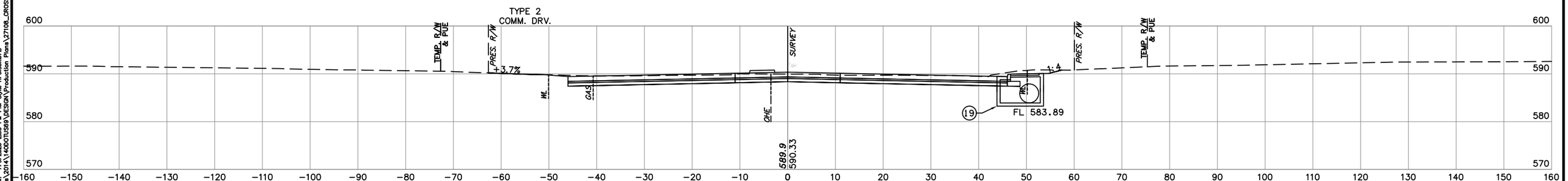

670+11

NOTE: LOCATION OF UTILITIES ARE APPROXIMATE.
DEPTH OF UTILITIES IS UNKNOWN.

U.S. HWY. 69

STATE JOB NO. 27108(04)

MUSKOGEE COUNTY

SHEET NO. XML49

HDR Engineers
Thu, Jul 30, 2020 3:33 PM PDT Style: HP8650WCTB
Z:\Projects\2014\140001US69\DESIGN\Production Plans\27108_CROSS SECTIONS.dwg

OKLAHOMA DEPARTMENT OF TRANSPORTATION

SUPPLEMENT NO.2
OPTION NO.1

JULY 2020

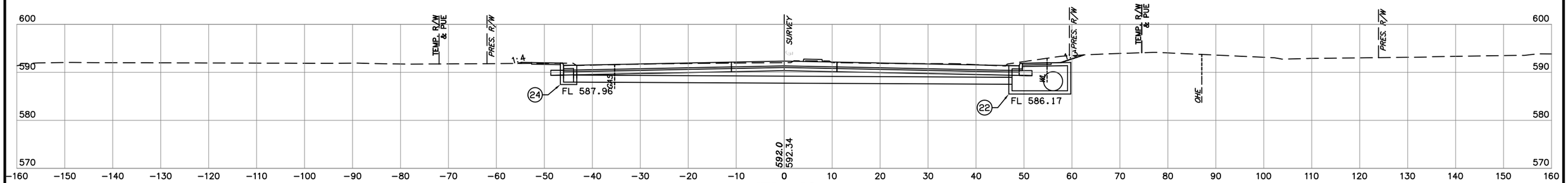

672+30

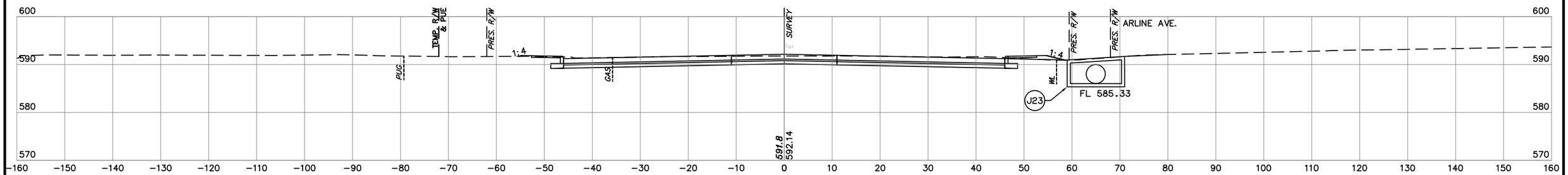

672+12

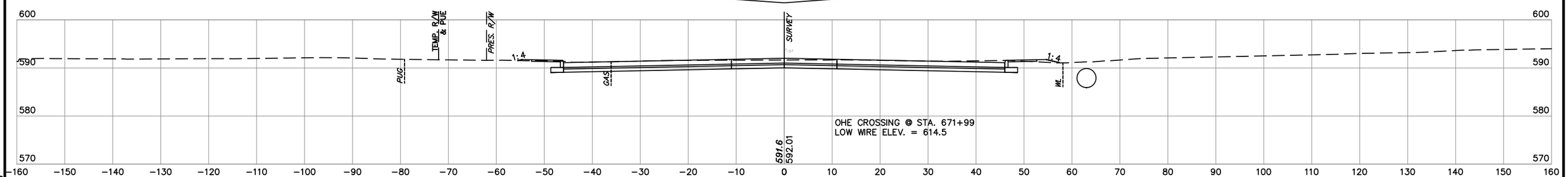

672+00

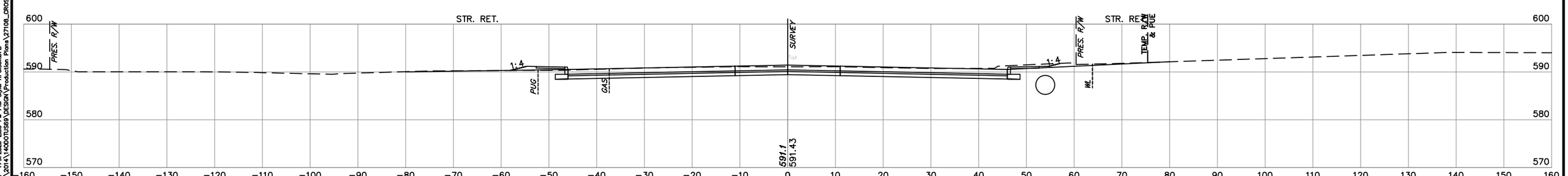

671+48 P.I. ARLINE AVE.

NOTE: LOCATION OF UTILITIES ARE APPROXIMATE.
DEPTH OF UTILITIES IS UNKNOWN.

U.S. HWY. 69

STATE JOB NO. 27108(04)
MUSKOGEE COUNTY
SHEET NO. XML50

HDR Engineers
Time of Plot: 2020/09/03 3:33 PM Plot Style: HP8650N.CTB
Z:\Projects\2014\140001US69\DESIGN\Production Plans\27108_CROSS SECTIONS.dwg

OKLAHOMA DEPARTMENT OF TRANSPORTATION

SUPPLEMENT NO.2
OPTION NO.1

JULY 2020

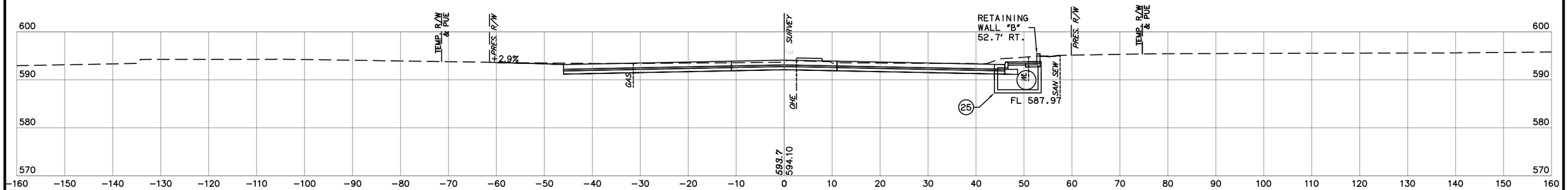

673+88

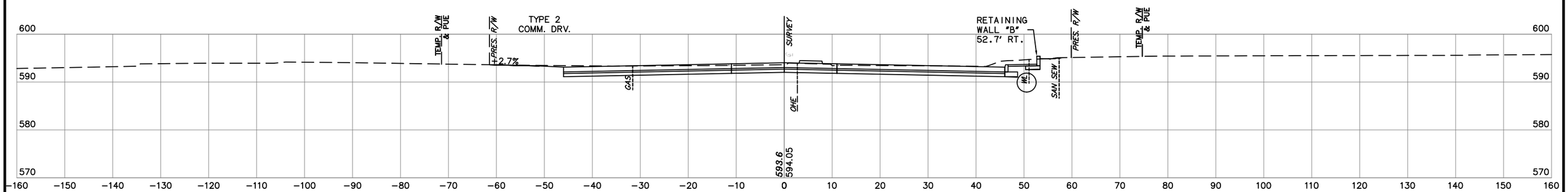

673+83

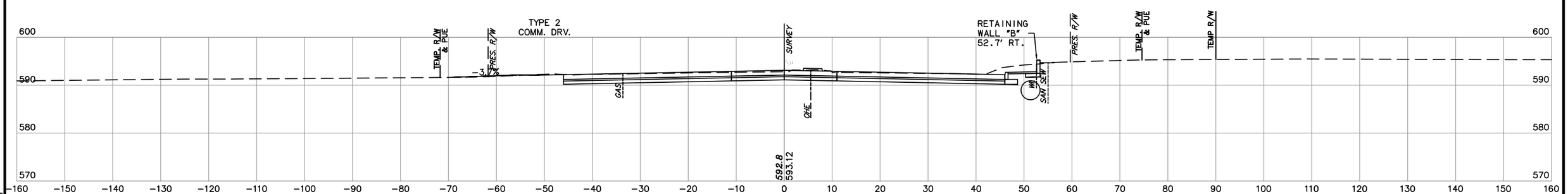

673+00

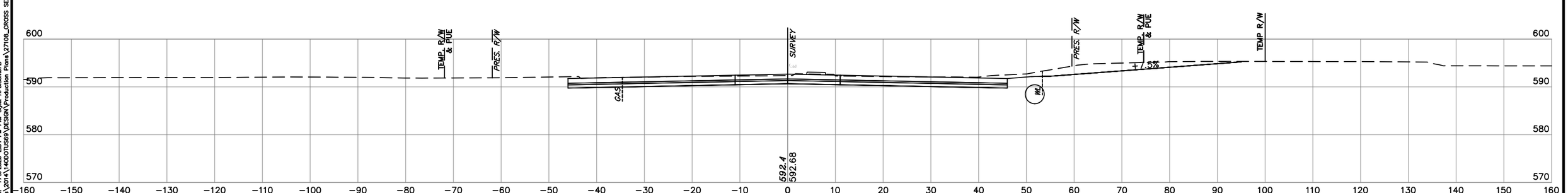

672+60

NOTE: LOCATION OF UTILITIES ARE APPROXIMATE.
DEPTH OF UTILITIES IS UNKNOWN.

U.S. HWY. 69

STATE JOB NO. 27108(04)
MUSKOGEE COUNTY
SHEET NO. XML51

HNB Engineers
Time of Plot: 7:20:00 AM PM Plot Style: HPDESIGN.CTB
Z:\Projects\2014\140001LS69\DESIGN\Production Plans\27108_CROSS SECTIONS.dwg

OKLAHOMA DEPARTMENT OF TRANSPORTATION

SUPPLEMENT NO.2
OPTION NO.1

JULY 2020

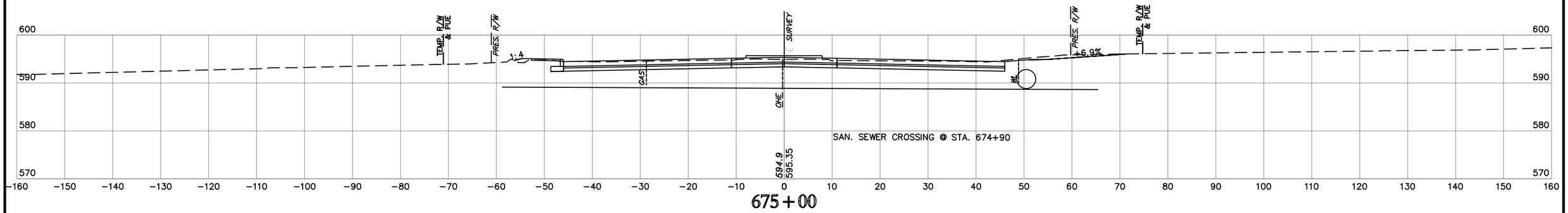

675+00

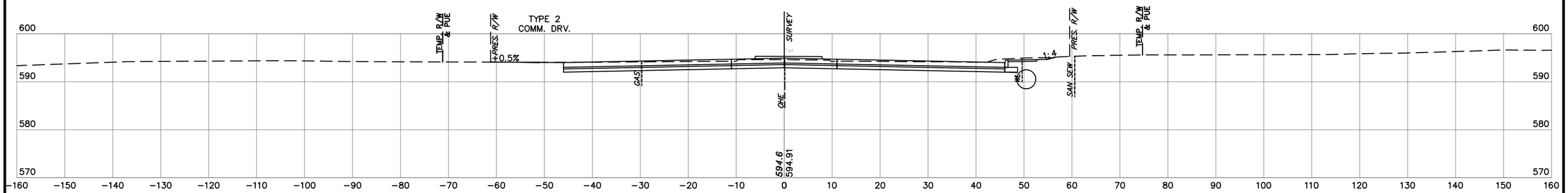

674+60

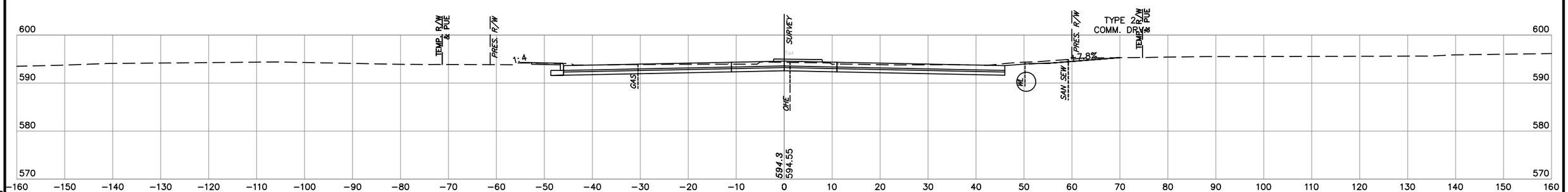

674+28

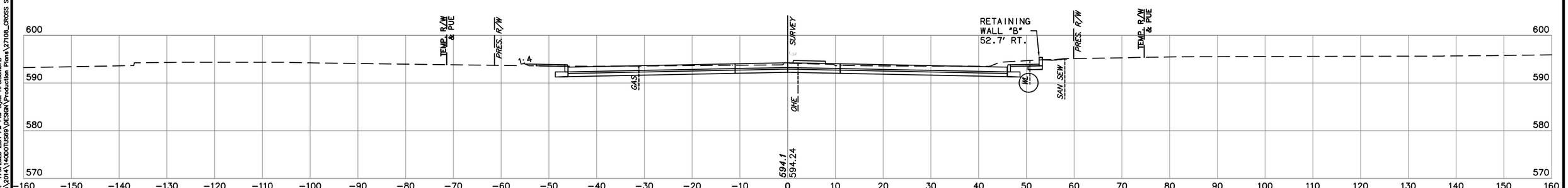

674+00

NOTE: LOCATION OF UTILITIES ARE APPROXIMATE.
DEPTH OF UTILITIES IS UNKNOWN.

U.S. HWY. 69

STATE JOB NO. 27108(04)

MUSKOGEE COUNTY

SHEET NO. XML52

HDR Engineers
Time of Plot: 8:34 PM PM Style: HPBSNUTB
Z:\Projects\2014\140001LS59\DESIGN\Production Plans\27108_CROSS SECTIONS.dwg

OKLAHOMA DEPARTMENT OF TRANSPORTATION

SUPPLEMENT NO.2
OPTION NO.1

JULY 2020

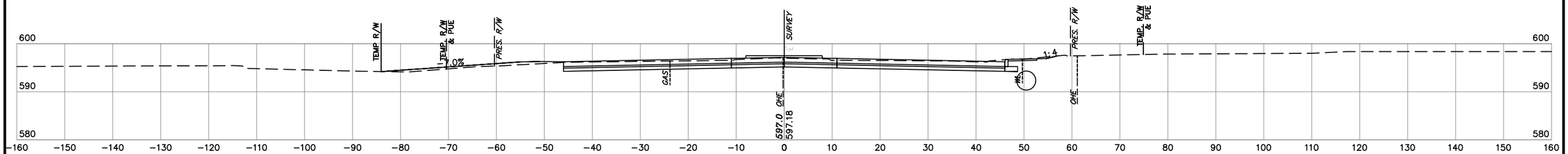

677+00

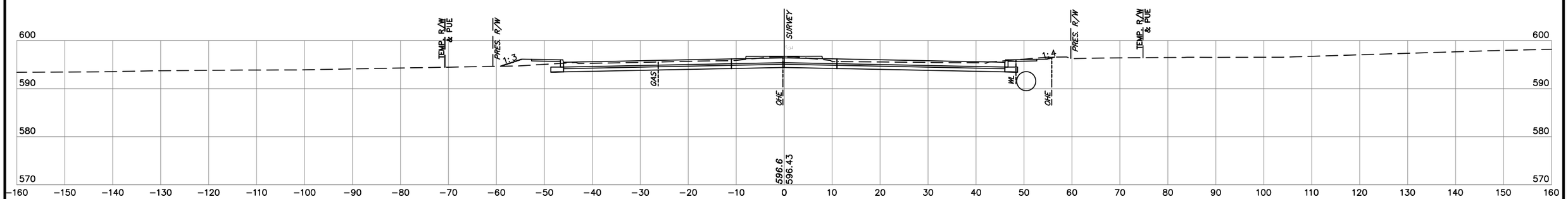

676+00

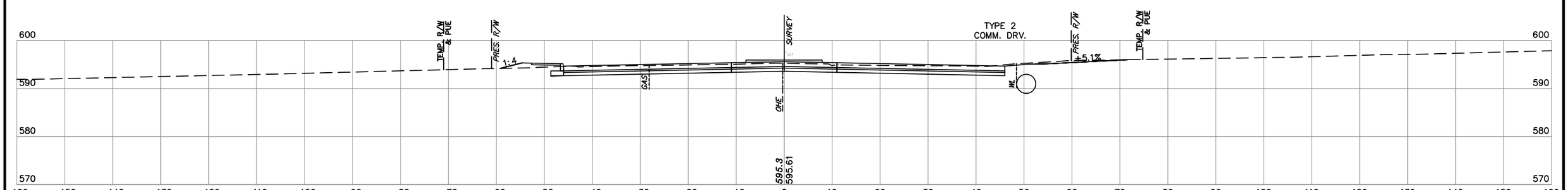

675+23

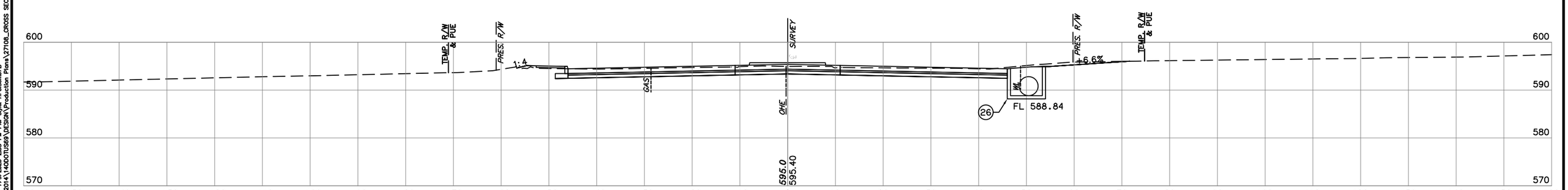

675+04

NOTE: LOCATION OF UTILITIES ARE APPROXIMATE.
DEPTH OF UTILITIES IS UNKNOWN.

U.S. HWY. 69

STATE JOB NO. 27108(04)
MUSKOGEE COUNTY
SHEET NO. XML53

HNB Engineers
Time of Plot: 7:20:00 AM
Z:\Projects\2014\140001S69\DESIGN\Production Plans\27108_CROSS SECTIONS.dwg

OKLAHOMA DEPARTMENT OF TRANSPORTATION

SUPPLEMENT NO.2
OPTION NO.1

JULY 2020

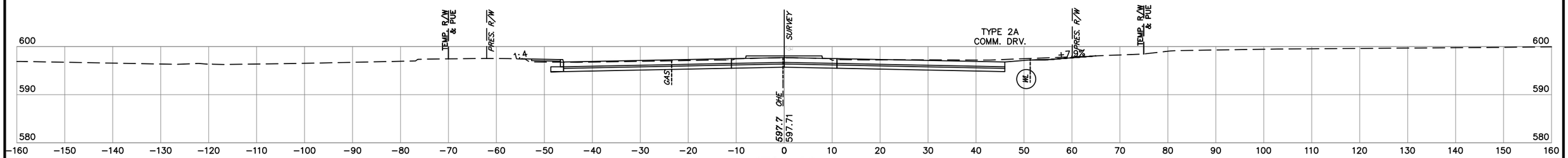

678+22

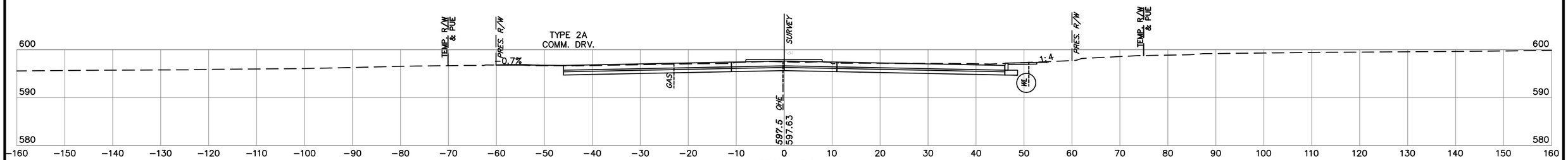

678+00

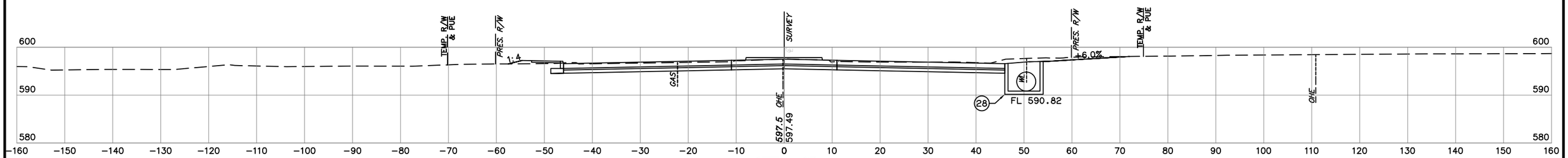

677+65

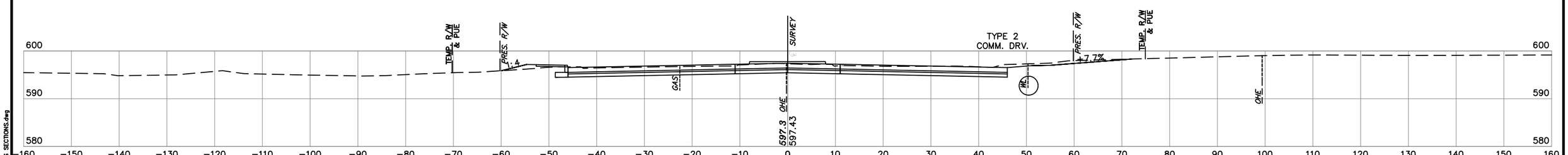

677+50

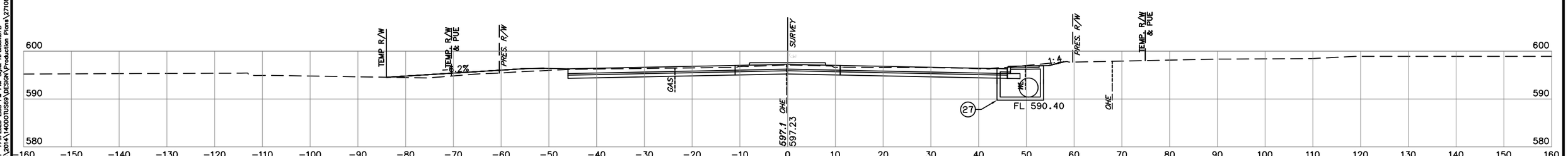

677+09

NOTE: LOCATION OF UTILITIES ARE APPROXIMATE.
DEPTH OF UTILITIES IS UNKNOWN.

U.S. HWY. 69

STATE JOB NO. 27108(04)
MUSKOGEE COUNTY
SHEET NO. XML54

HNB Engineers
Time of Plot: 9:00:00 AM
Z:\Projects\2014\14000TUS69\DESIGN\Production Plans\27108_CROSS SECTIONS.dwg

OKLAHOMA DEPARTMENT OF TRANSPORTATION

SUPPLEMENT NO.2
OPTION NO.1

JULY 2020

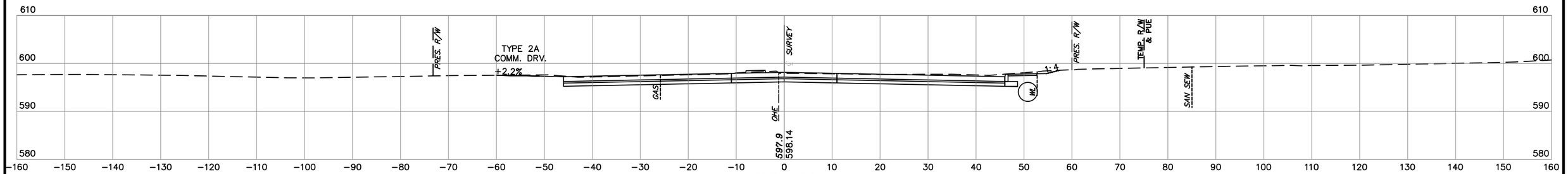

679+30

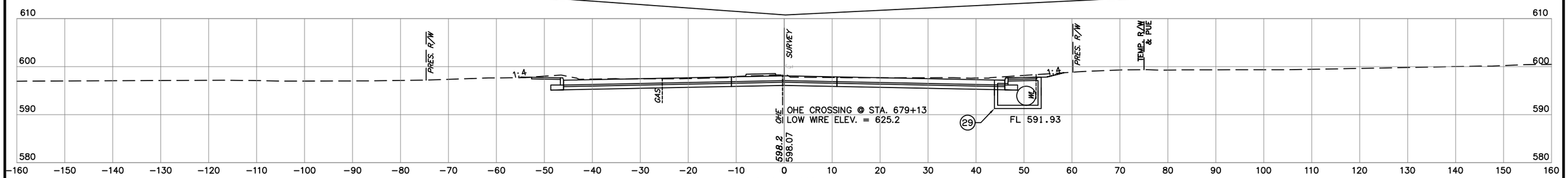

679+12

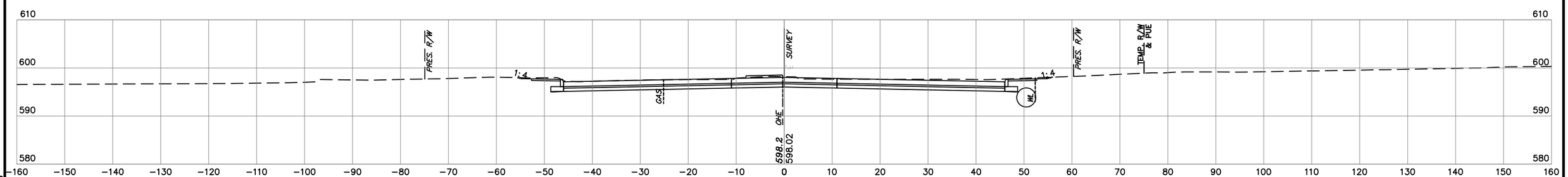

679+00

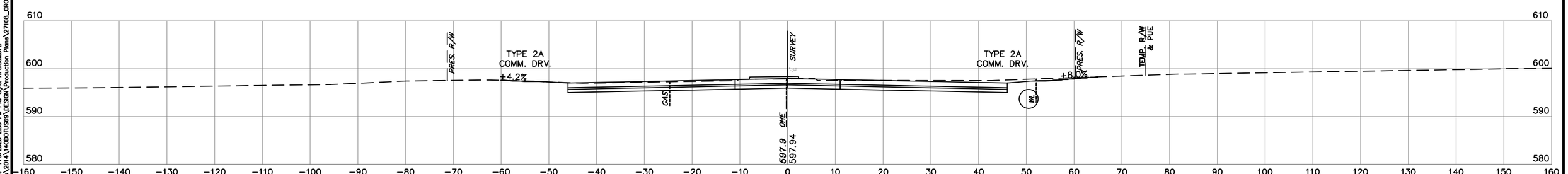

678+78

NOTE: LOCATION OF UTILITIES ARE APPROXIMATE.
DEPTH OF UTILITIES IS UNKNOWN.

U.S. HWY. 69

STATE JOB NO. 27108(04)

MUSKOGEE COUNTY

SHEET NO. XML55

HDR Engineers
Thursday, July 2, 2020 9:36 PM PM Style: HPBSNUTB
Z:\Projects\2014\140001LS89\DESIGN\Production Plans\27108_CROSS SECTIONS.dwg

OKLAHOMA DEPARTMENT OF TRANSPORTATION

SUPPLEMENT NO.2
OPTION NO.1

JULY 2020

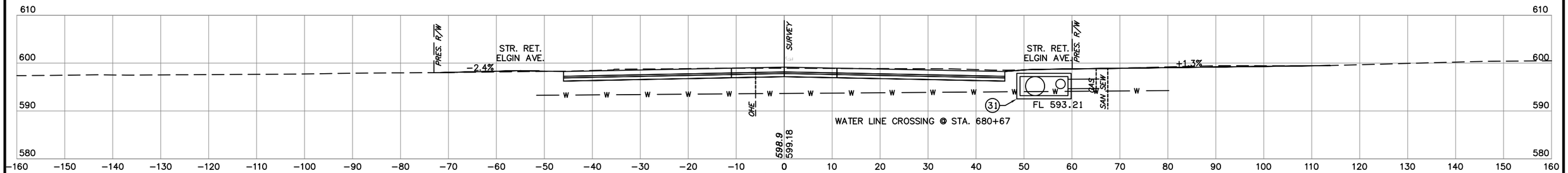

680+88

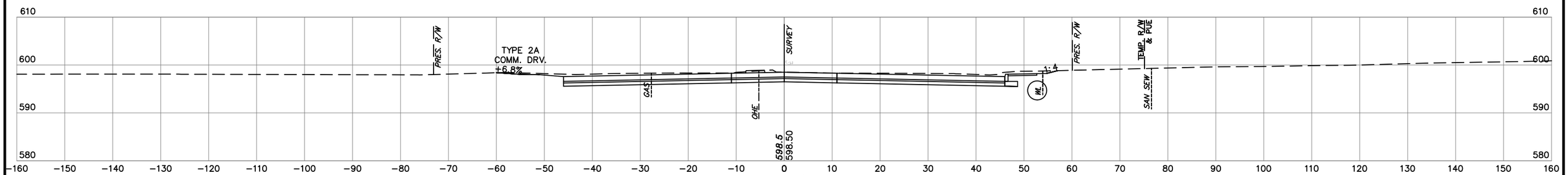

680+17

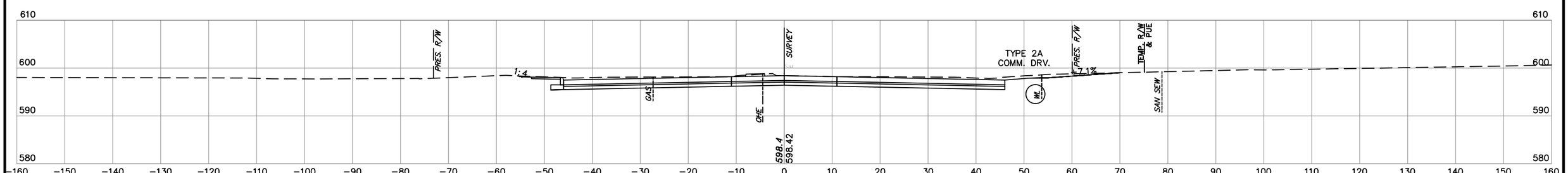

680+00

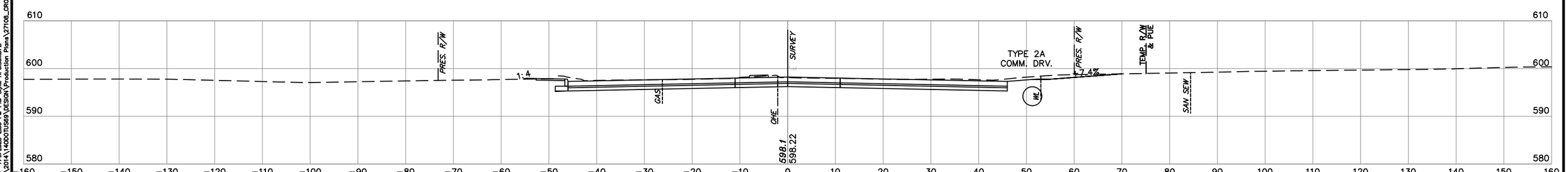

679+50

NOTE: LOCATION OF UTILITIES ARE APPROXIMATE.
DEPTH OF UTILITIES IS UNKNOWN.

U.S. HWY. 69

STATE JOB NO. 27108(04)
MUSKOGEE COUNTY
SHEET NO. XML56

HNB Engineers
Time of Plot: 8:35 PM Plot Style: HPDESIGN.CTB
Z:\Projects\2014\140001\S69\DESIGN\Production Plans\27108_CROSS SECTIONS.dwg

OKLAHOMA DEPARTMENT OF TRANSPORTATION

SUPPLEMENT NO.2
OPTION NO.1

JULY 2020

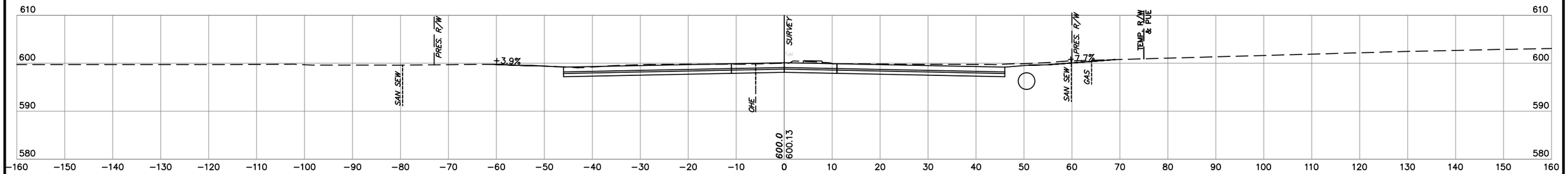

681+47

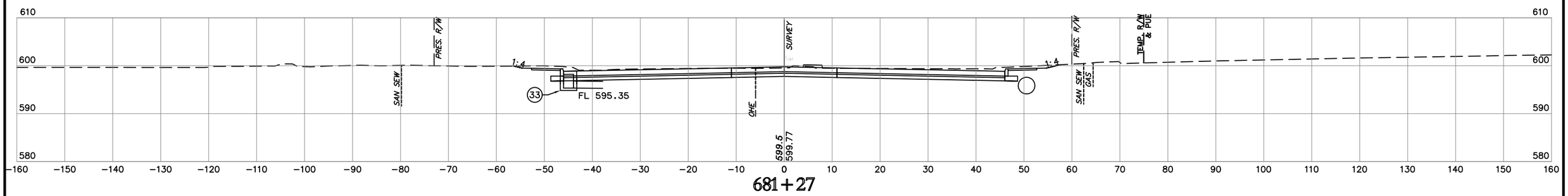

681+27

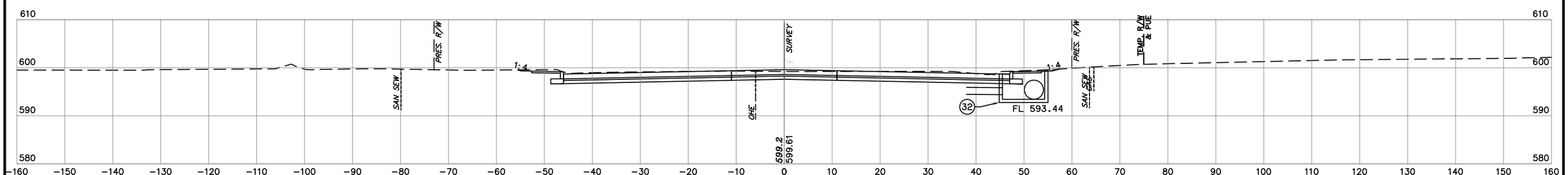

681+17.50

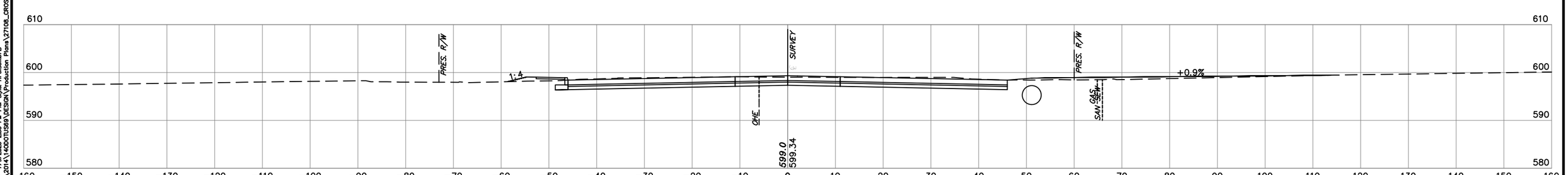

681+00

NOTE: LOCATION OF UTILITIES ARE APPROXIMATE.
DEPTH OF UTILITIES IS UNKNOWN.

U.S. HWY. 69

STATE JOB NO. 27108(04)
MUSKOGEE COUNTY
SHEET NO. XML57

HUB E n g i n e e r s
Time of Plot: 7/20/2020 9:35 PM Plot Style: HRBISONJTB
Z:\Projects\2014\140DOT\1589\DESIGN\Production Plans\27108_CROSS SECTIONS.dwg

OKLAHOMA DEPARTMENT OF TRANSPORTATION

SUPPLEMENT NO.2
OPTION NO.1

JULY 2020

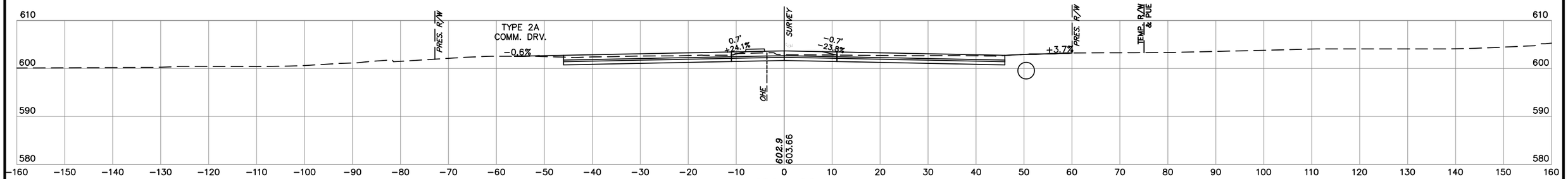

683+00

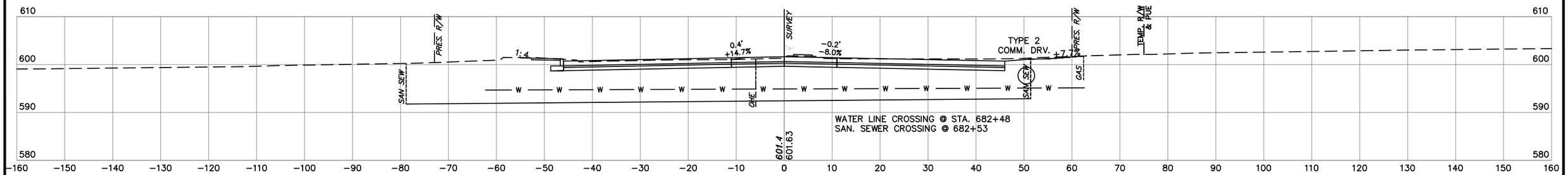

682+13

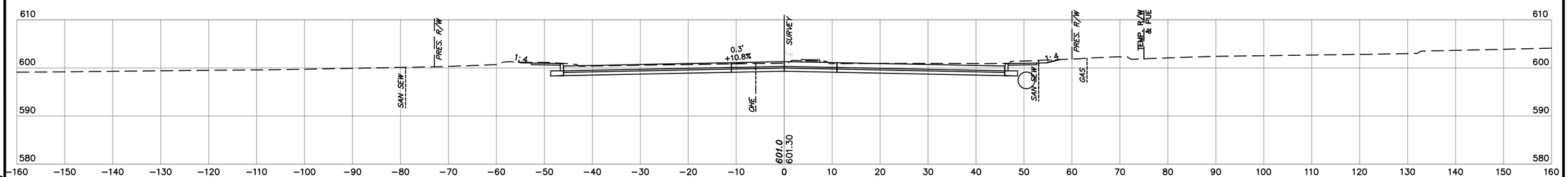

682+00

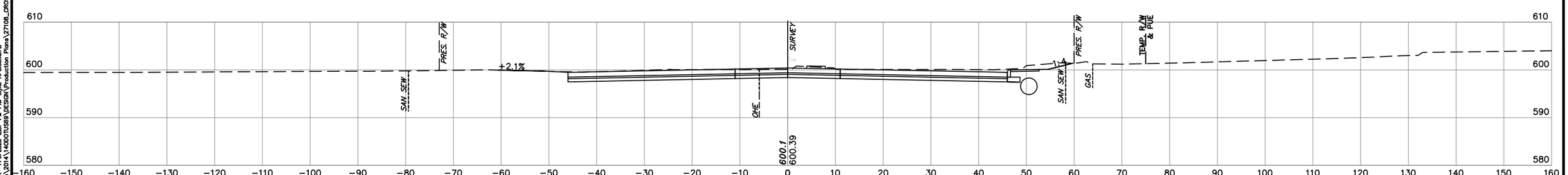

681+60

NOTE: LOCATION OF UTILITIES ARE APPROXIMATE.
DEPTH OF UTILITIES IS UNKNOWN.

U.S. HWY. 69

STATE JOB NO. 27108(04)
MUSKOGEE COUNTY
SHEET NO. XML58

HDR Engineers
Plot Date: 7/8/2020 8:37 PM PM Style: HPBISONCTB
Z:\Projects\2014\140001LS89\DESIGN\Production Plans\27108_CROSS SECTIONS.dwg

OKLAHOMA DEPARTMENT OF TRANSPORTATION

SUPPLEMENT NO.2
OPTION NO.1

JULY 2020

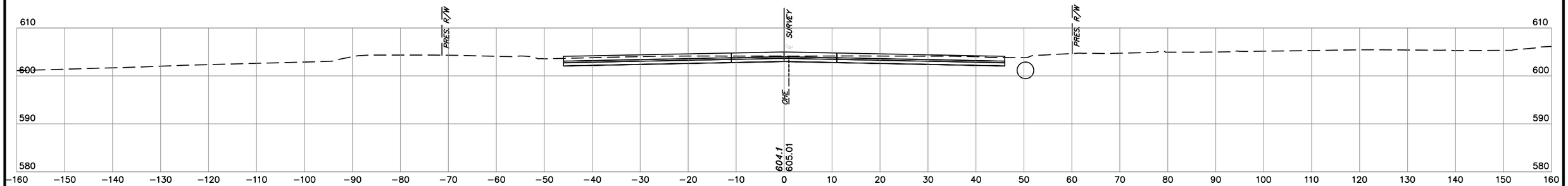

683 + 86

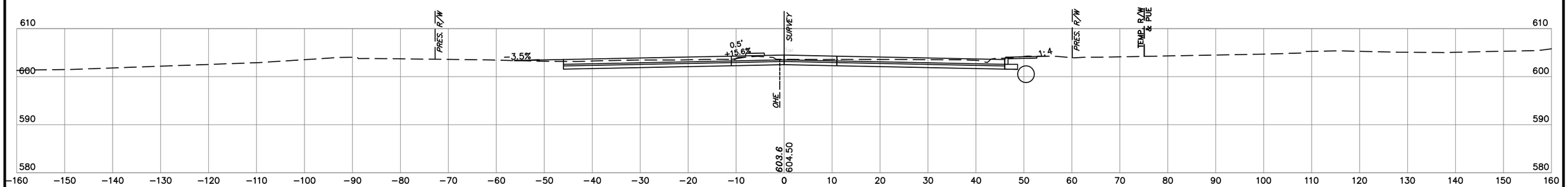

683 + 50

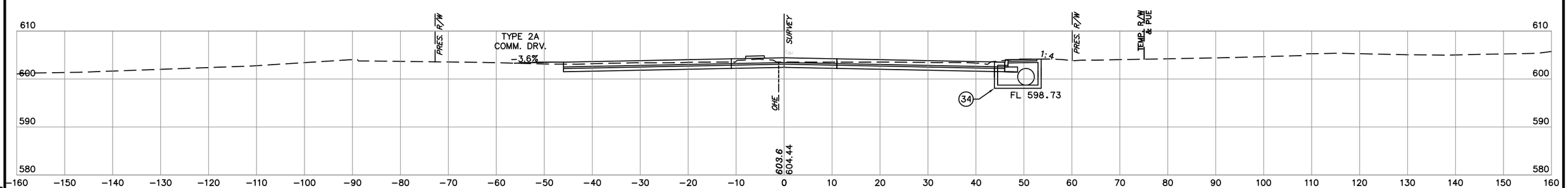

683 + 46

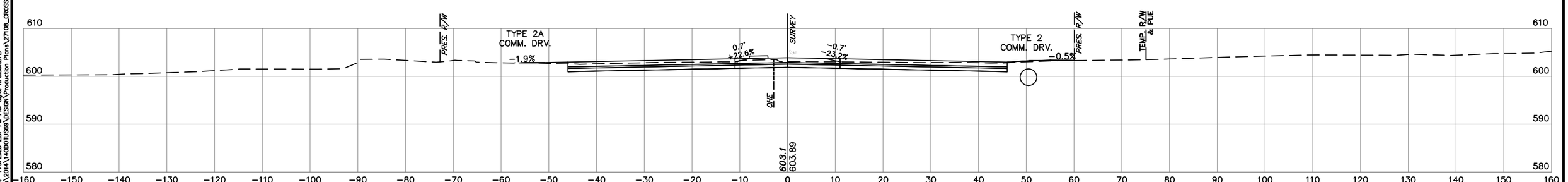

683 + 13

NOTE: LOCATION OF UTILITIES ARE APPROXIMATE.
DEPTH OF UTILITIES IS UNKNOWN.

U.S. HWY. 69

STATE JOB NO. 27108(04)
MUSKOGEE COUNTY
SHEET NO. XML59

HNB Engineers
Time of Plot: 7:20:00 AM Plot Style: HPGBWCTB
Z:\Projects\2014\140001US69\DESIGN\Production Plans\27108_CROSS SECTIONS.dwg

OKLAHOMA DEPARTMENT OF TRANSPORTATION

SUPPLEMENT NO.2
OPTION NO.1

JULY 2020

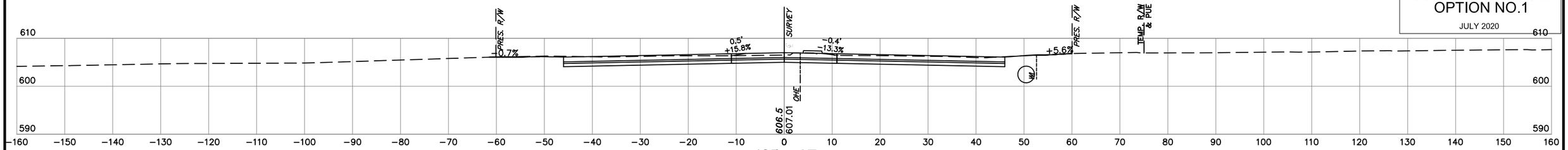

685+27

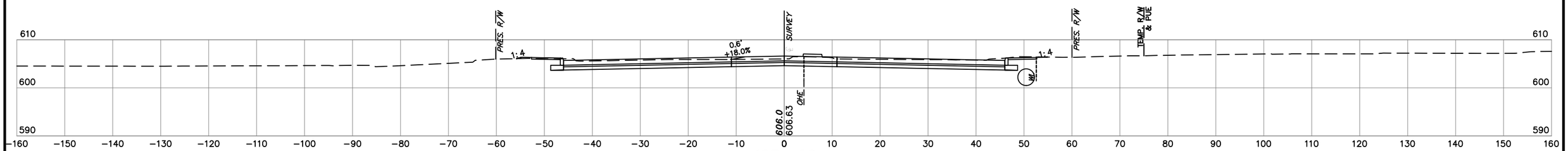

685+00

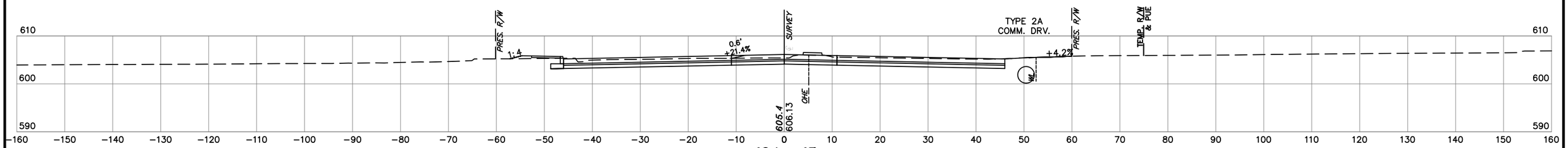

684+65

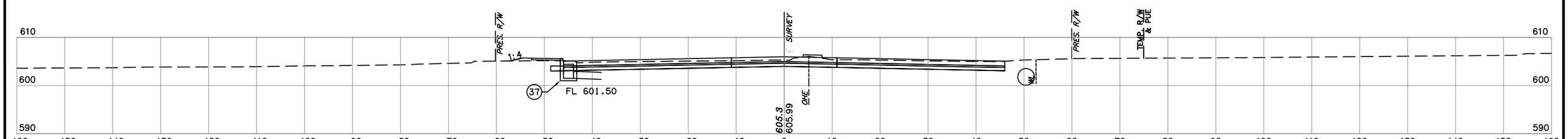

684+55

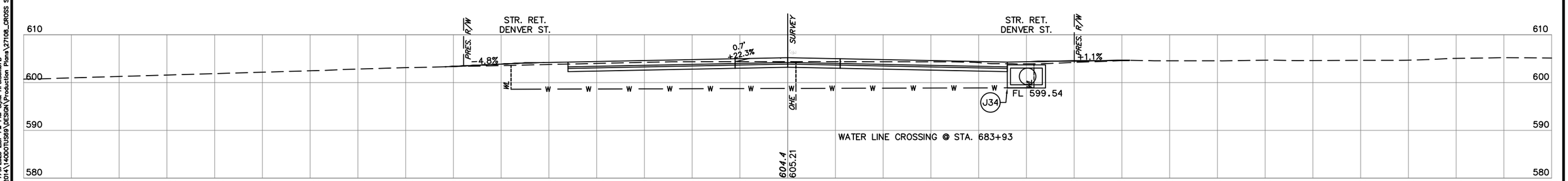

684+00

NOTE: LOCATION OF UTILITIES ARE APPROXIMATE.
DEPTH OF UTILITIES IS UNKNOWN.

U.S. HWY. 69

STATE JOB NO. 27108(04)
MUSKOGEE COUNTY
SHEET NO. XML60

HDR Engineers
Plot Date: 7/8/2020 8:37 PM Plot Style: HPGSGN.CTB
Z:\Projects\2014\140001TUS69\DESIGN\Production Plans\27108_CROSS SECTIONS.dwg

OKLAHOMA DEPARTMENT OF TRANSPORTATION

SUPPLEMENT NO.2
OPTION NO.1

JULY 2020

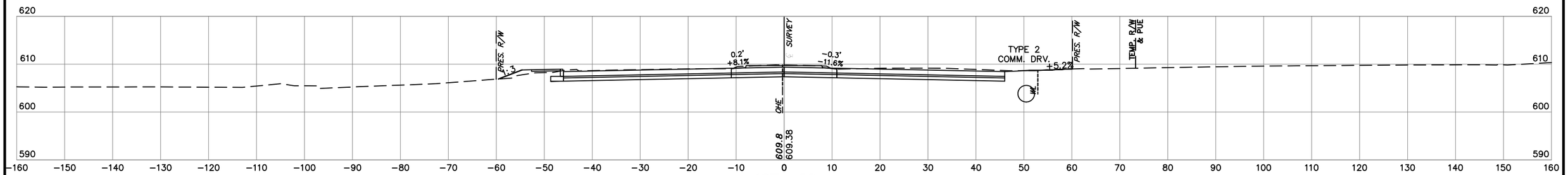

687+00

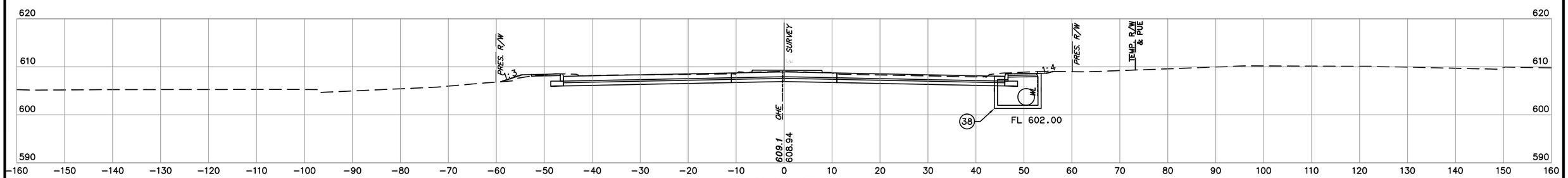

686+67

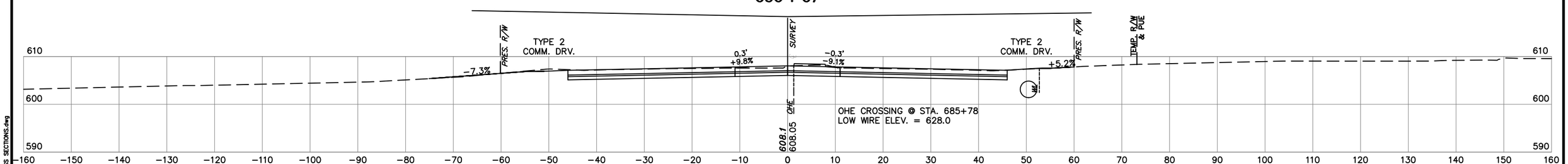

686+00

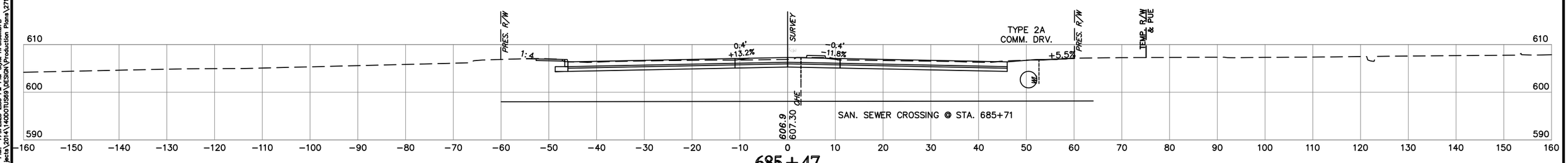

685+47

NOTE: LOCATION OF UTILITIES ARE APPROXIMATE.
DEPTH OF UTILITIES IS UNKNOWN.

U.S. HWY. 69

STATE JOB NO. 27108(04)

MUSKOGEE COUNTY

SHEET NO. XML61

HUB E n g i n e e r s
Time of Plot: 2:20:00 PM, 3/3/2020 3:38 PM Plot Style: HPBISONLCTB
Z:\Projects\2014\140DOT\1589\DESIGN\Production Plans\27108_CROSS SECTIONS.dwg

OKLAHOMA DEPARTMENT OF TRANSPORTATION

SUPPLEMENT NO.2
OPTION NO.1

JULY 2020

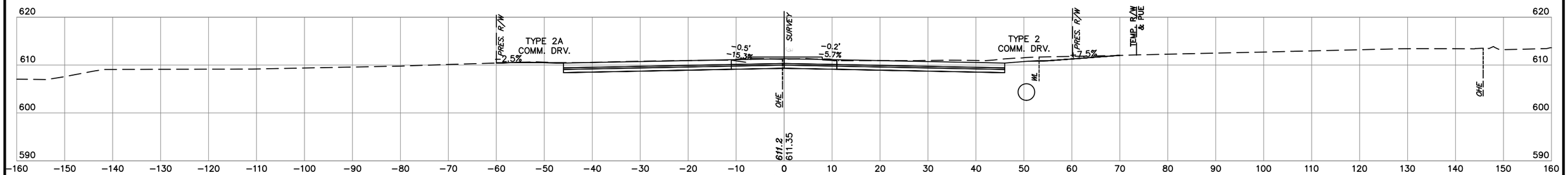

688+77

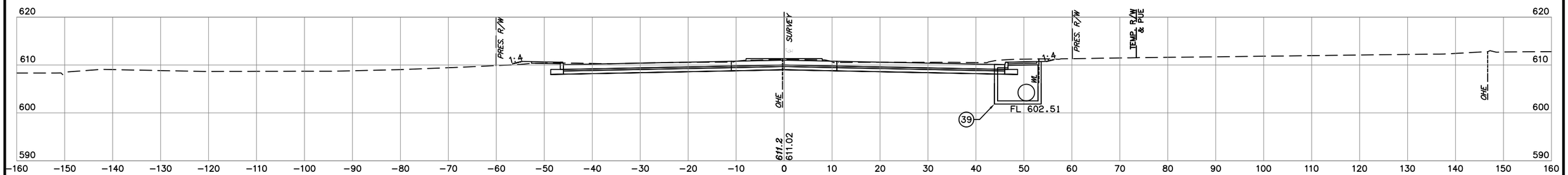

688+38

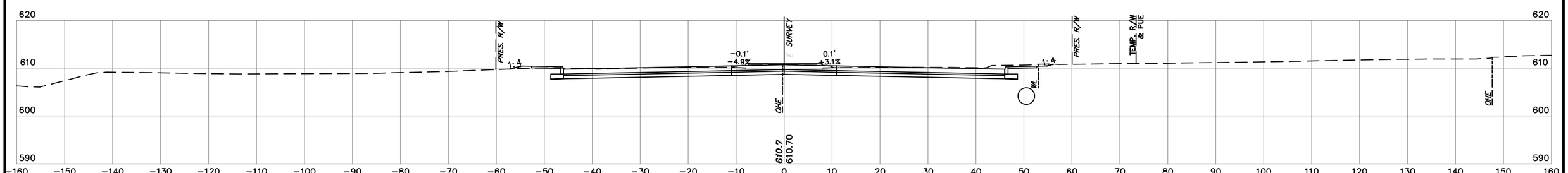

688+00

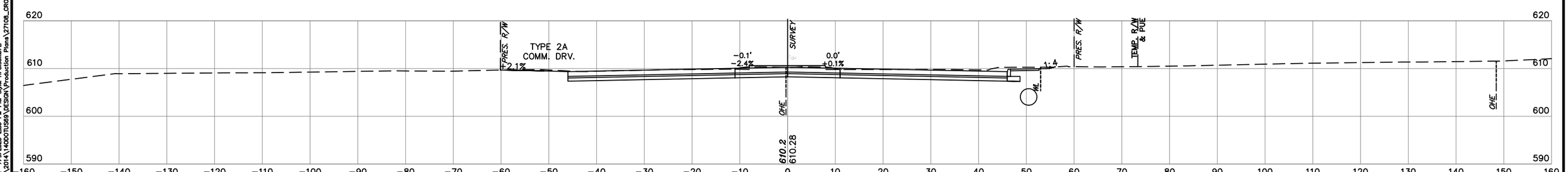

687+68

NOTE: LOCATION OF UTILITIES ARE APPROXIMATE.
DEPTH OF UTILITIES IS UNKNOWN.

U.S. HWY. 69

STATE JOB NO. 27108(04)
MUSKOGEE COUNTY
SHEET NO. XML62

HNB Engineers
Time of Plot: 7:20:00 AM Plot Style: HPBRGW.CTB
Z:\Projects\2014\140007US69\DESIGN\Production Plans\27108_CROSS SECTIONS.dwg

OKLAHOMA DEPARTMENT OF TRANSPORTATION

SUPPLEMENT NO.2
OPTION NO.1

JULY 2020

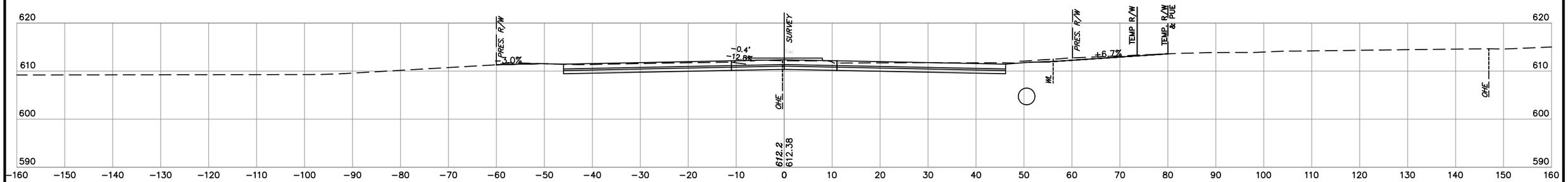

690+00

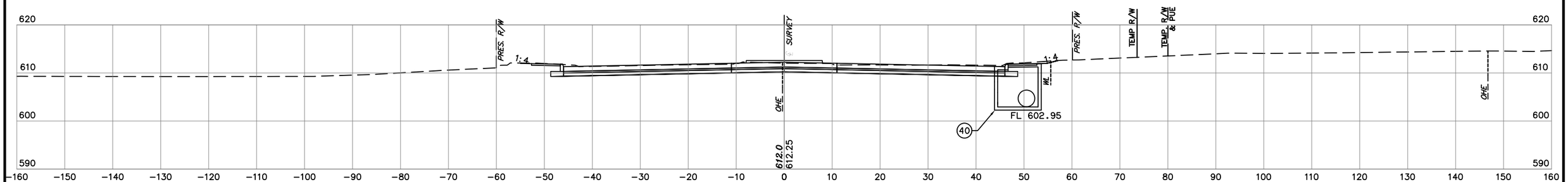

689+84

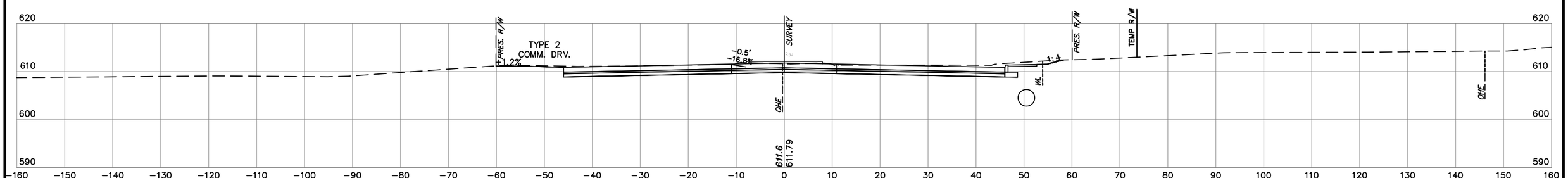

689+30

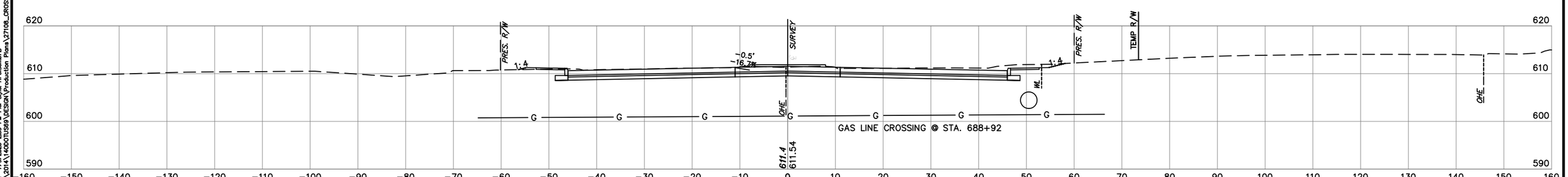

689+00

NOTE: LOCATION OF UTILITIES ARE APPROXIMATE.
DEPTH OF UTILITIES IS UNKNOWN.

U.S. HWY. 69

STATE JOB NO. 27108(04)
MUSKOGEE COUNTY
SHEET NO. XML63

HDR Engineers
Thu, Jul 30, 2020 8:39 PM PM Style HPBSNUTB
Z:\Projects\2014\140001US69\DESIGN\Production Plans\27108_CROSS SECTIONS.dwg

OKLAHOMA DEPARTMENT OF TRANSPORTATION

SUPPLEMENT NO.2
OPTION NO.1

JULY 2020

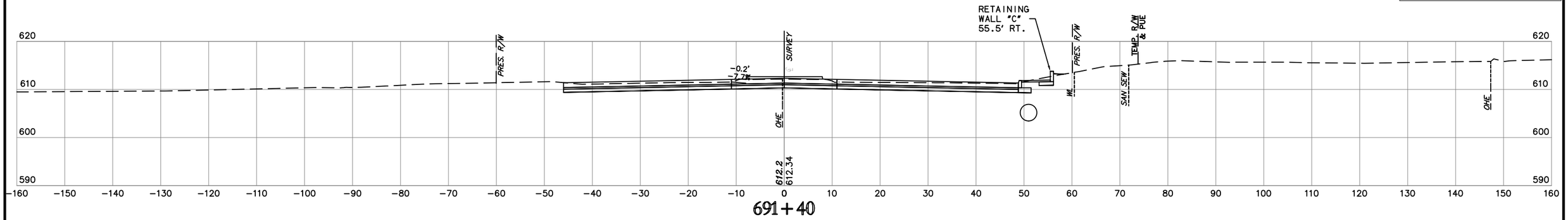

691+40

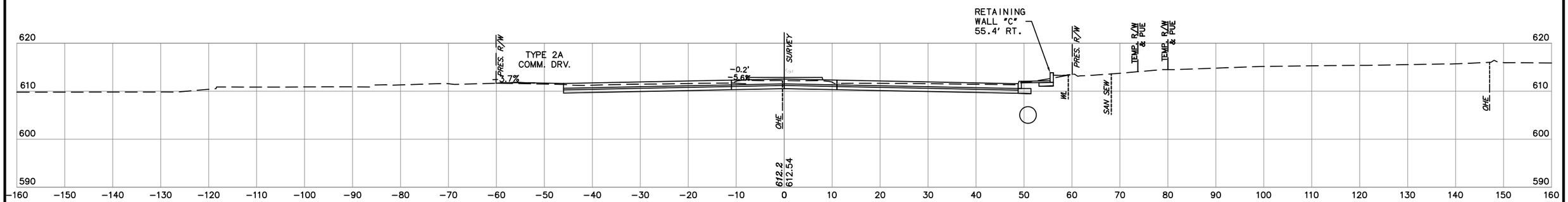

691+00

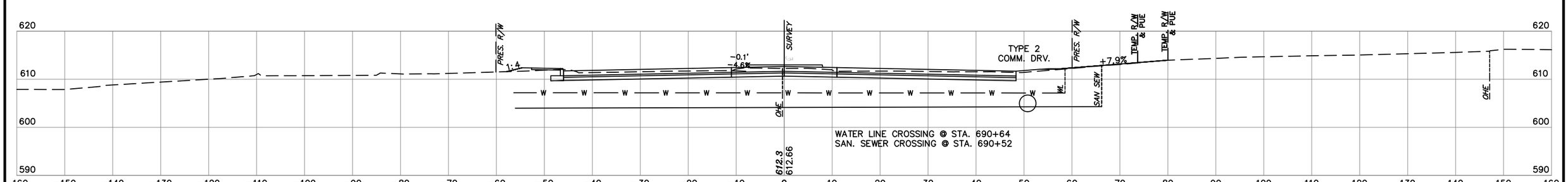

690+78

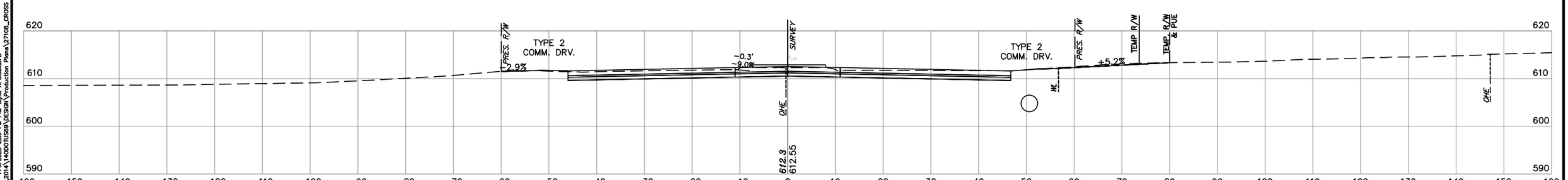

690+20

NOTE: LOCATION OF UTILITIES ARE APPROXIMATE.
DEPTH OF UTILITIES IS UNKNOWN.

U.S. HWY. 69

STATE JOB NO. 27108(04)

MUSKOGEE COUNTY

SHEET NO. XML64

HDR Engineers
Plot Date: 9/9/2020 8:39 PM PM Style: HPBSNUTB
Z:\Projects\2014\140001LS59\DESIGN\Production Plans\27108_CROSS SECTIONS.dwg

OKLAHOMA DEPARTMENT OF TRANSPORTATION

SUPPLEMENT NO.2
OPTION NO.1

JULY 2020

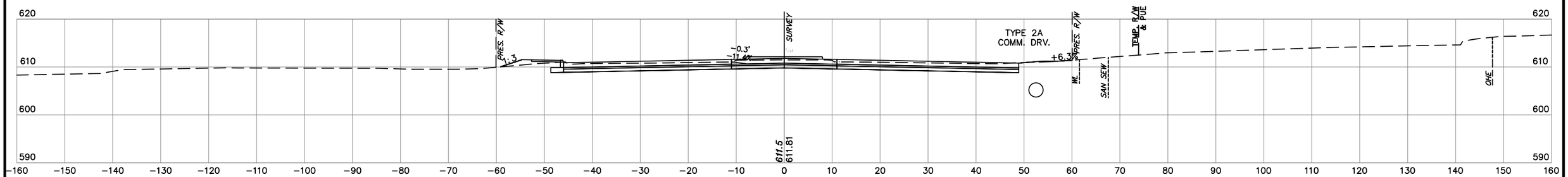

692+43

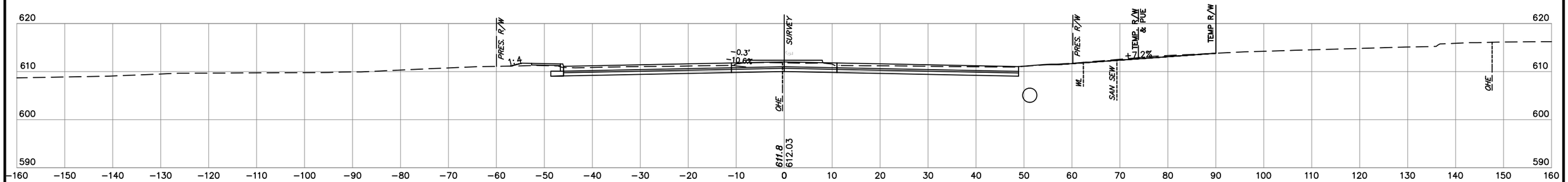

692+00

691+95

691+85

NOTE: LOCATION OF UTILITIES ARE APPROXIMATE.
DEPTH OF UTILITIES IS UNKNOWN.

U.S. HWY. 69

STATE JOB NO. 27108(04)
MUSKOGEE COUNTY
SHEET NO. XML65

HNB Engineers
Time of Plot: 7:20:00 AM
Z:\Projects\2014\140001US69\DESIGN\Production Plans\27108_CROSS SECTIONS.dwg

OKLAHOMA DEPARTMENT OF TRANSPORTATION

SUPPLEMENT NO.2
OPTION NO.1

JULY 2020

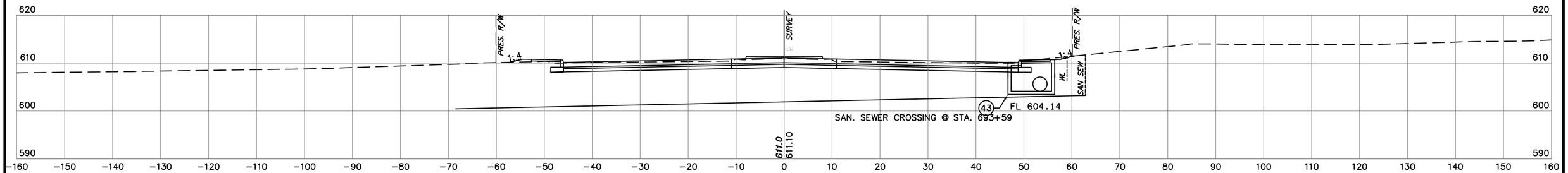

693 + 80

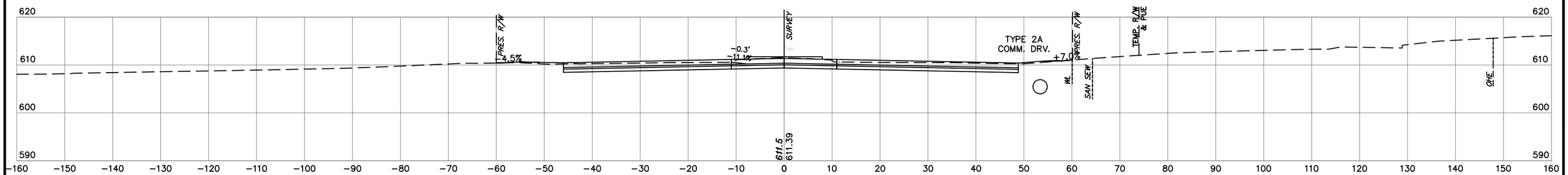

693 + 23

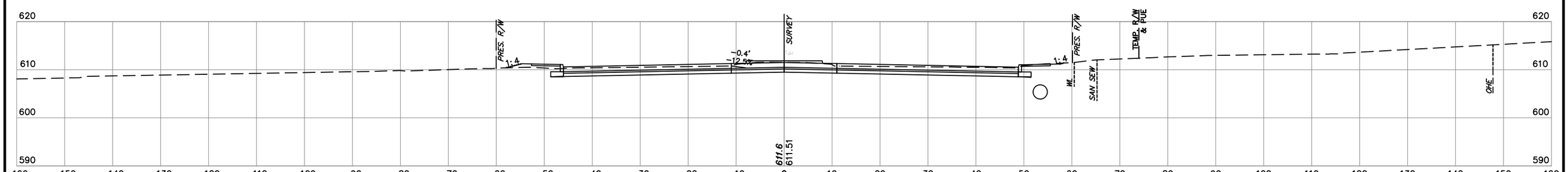

693 + 00

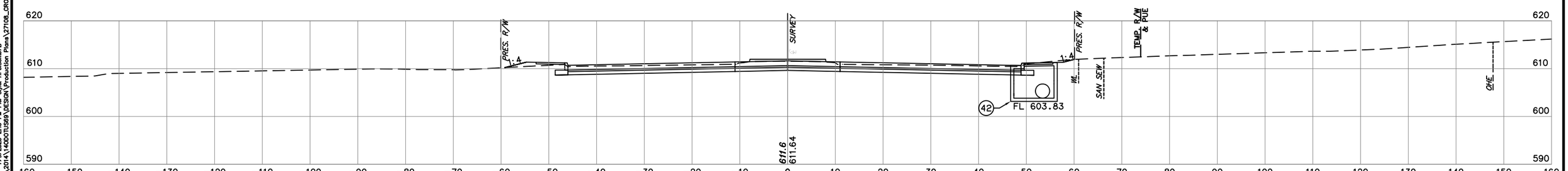

692 + 76

NOTE: LOCATION OF UTILITIES ARE APPROXIMATE.
DEPTH OF UTILITIES IS UNKNOWN.

U.S. HWY. 69

STATE JOB NO. 27108(04)
MUSKOGEE COUNTY
SHEET NO. XML66

HNB Engineers
Time of Plot: 2:40 PM Plot Style: HPB60WCTB
Z:\Projects\2014\1400OTUS69\DESIGN\Production Plans\27108_CROSS SECTIONS.dwg

OKLAHOMA DEPARTMENT OF TRANSPORTATION

SUPPLEMENT NO.2
OPTION NO.1

JULY 2020

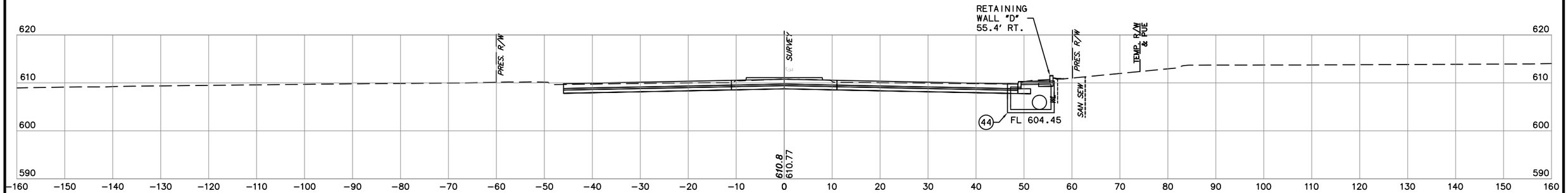

694+84

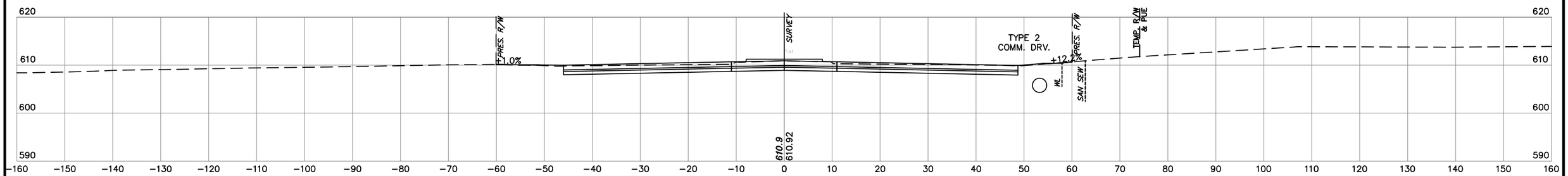

694+36

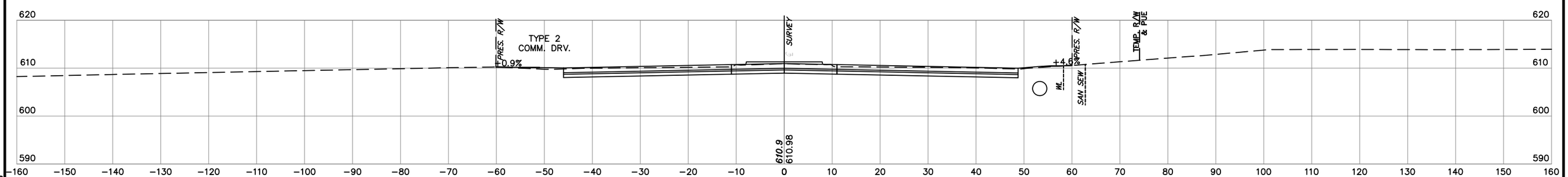

694+18

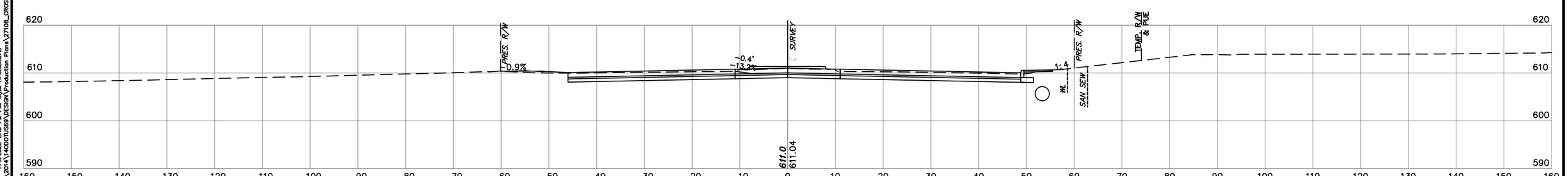

694+00

NOTE: LOCATION OF UTILITIES ARE APPROXIMATE.
DEPTH OF UTILITIES IS UNKNOWN.

U.S. HWY. 69

STATE JOB NO. 27108(04)
MUSKOGEE COUNTY
SHEET NO. XML67

HNB Engineers
Time of Plot: 2:40 PM Plot Style: HPBSGWCTB
Z:\Projects\2014\140OKTUS69\DESIGN\Production Plans\27108_CROSS SECTIONS.dwg

OKLAHOMA DEPARTMENT OF TRANSPORTATION

SUPPLEMENT NO.2
OPTION NO.1

JULY 2020

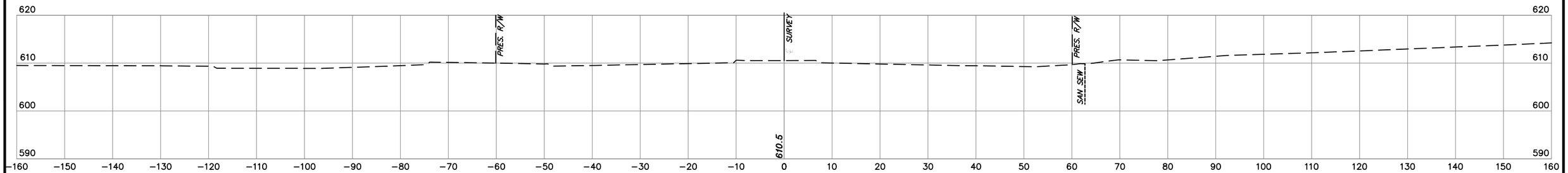

696+00

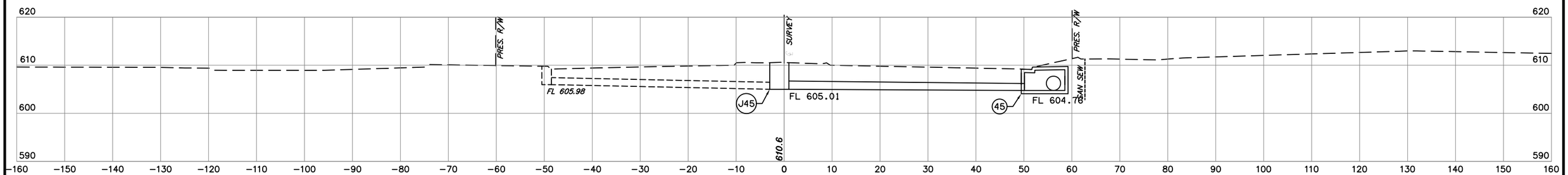

695+83

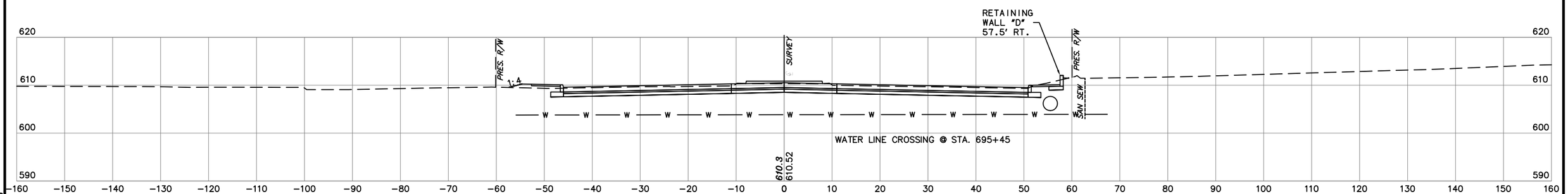

695+62

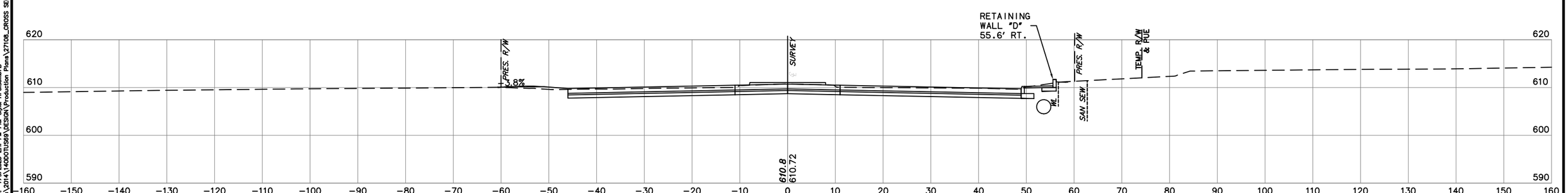

695+00

NOTE: LOCATION OF UTILITIES ARE APPROXIMATE.
DEPTH OF UTILITIES IS UNKNOWN.

U.S. HWY. 69

STATE JOB NO. 27108(04)
MUSKOGEE COUNTY
SHEET NO. XML68

HNB Engineers
Time of Plot: 7:20:00 AM PM Plot Style: HPGSIGNCTB
Z:\Projects\2014\1400OTU589\DESIGN\Production Plans\27108_CROSS SECTIONS.dwg

OKLAHOMA DEPARTMENT OF TRANSPORTATION

SUPPLEMENT NO.2
OPTION NO.1

JULY 2020

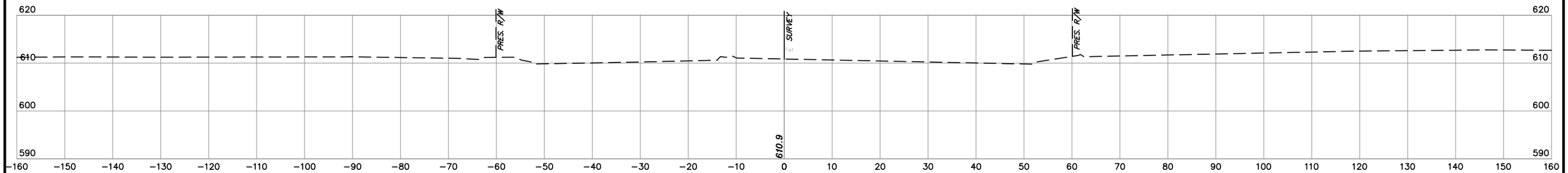

698+00

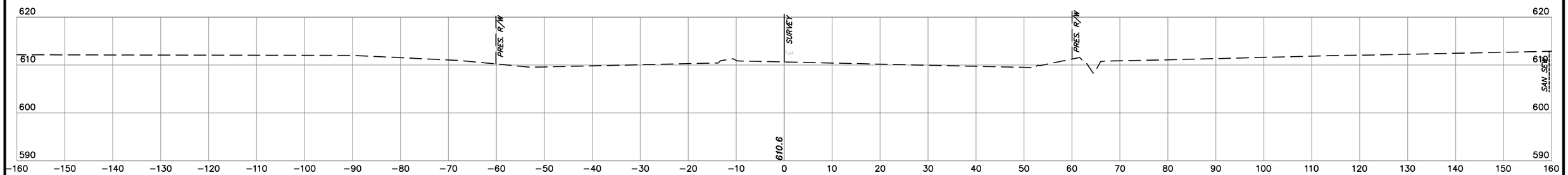

697+25

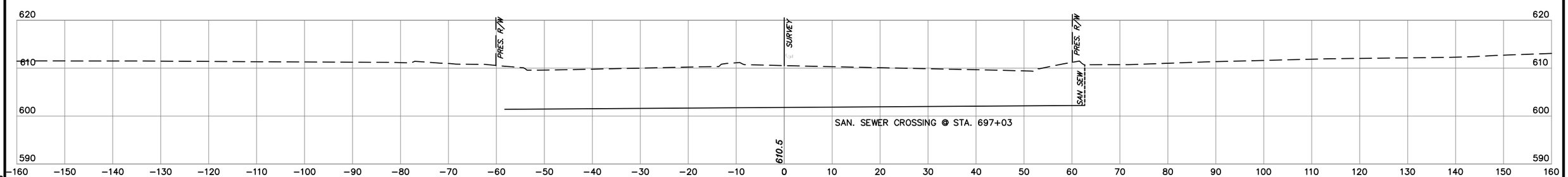

697+00

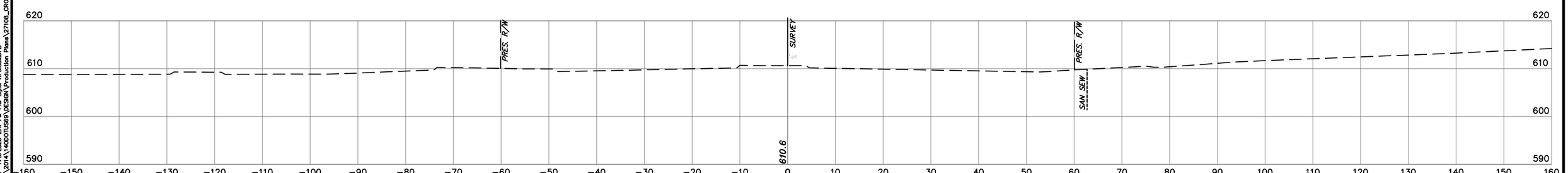

696+18

NOTE: LOCATION OF UTILITIES ARE APPROXIMATE.
DEPTH OF UTILITIES IS UNKNOWN.

U.S. HWY. 69

STATE JOB NO. 27108(04)
MUSKOGEE COUNTY
SHEET NO. XML69

HNB Engineers
Time of Plot: 7:00:00 AM PM Plot Style: HPBWGNCTB
Z:\Projects\2014\140001US69\DESIGN\Production Plans\27108_CROSS SECTIONS.dwg

OKLAHOMA DEPARTMENT OF TRANSPORTATION

SUPPLEMENT NO.2
OPTION NO.1

JULY 2020

STA. 21+13
BEGIN CONST.

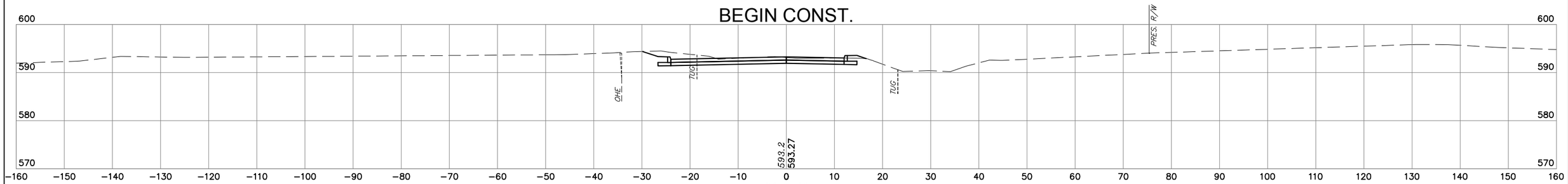

21+13

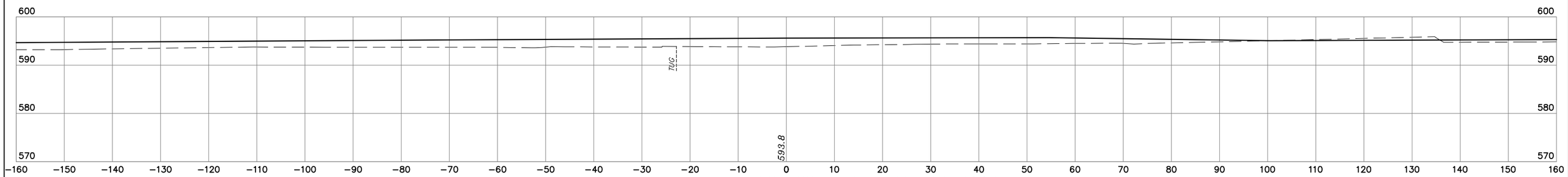

20+00 P.I. US 69 CRL

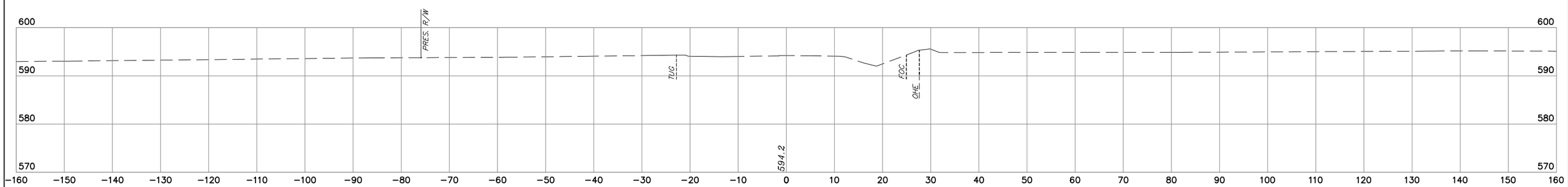

18+88

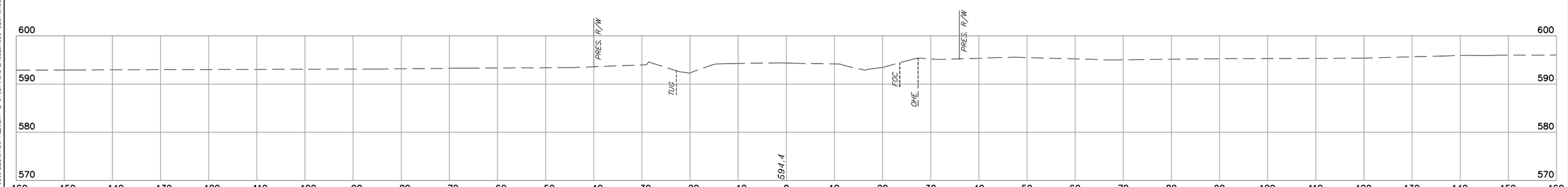

18+50

NOTE: LOCATION OF UTILITIES ARE APPROXIMATE.
DEPTH OF UTILITIES IS UNKNOWN.

W. HANCOCK RD.

STATE JOB NO. 27108(04)
MUSKOGEE COUNTY
SHEET NO. XH1

HDR Engineers
Time of Plot: 7:00:00 445 PM PW Style: HPBRSNCTB
G:\20-A-140DOT\US69\DESIGN\SUPPLEMENT 2 STUDY-M240-27108_CROSS SECTIONS.dwg

OKLAHOMA DEPARTMENT OF TRANSPORTATION

SUPPLEMENT NO.2
OPTION NO.1

JULY 2020

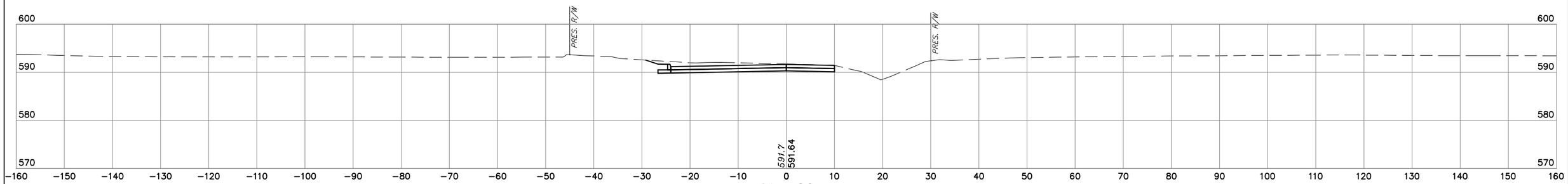

23+00

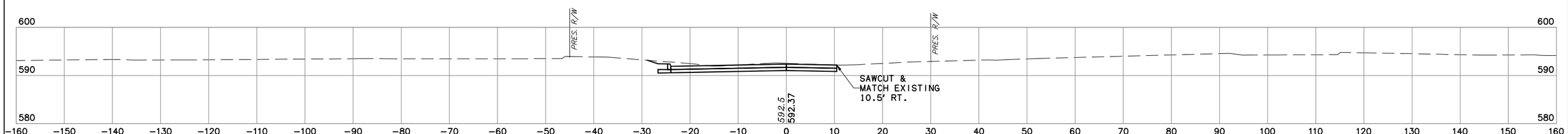

22+50

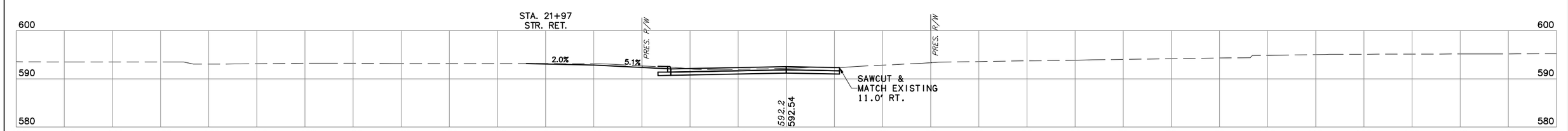

22+00

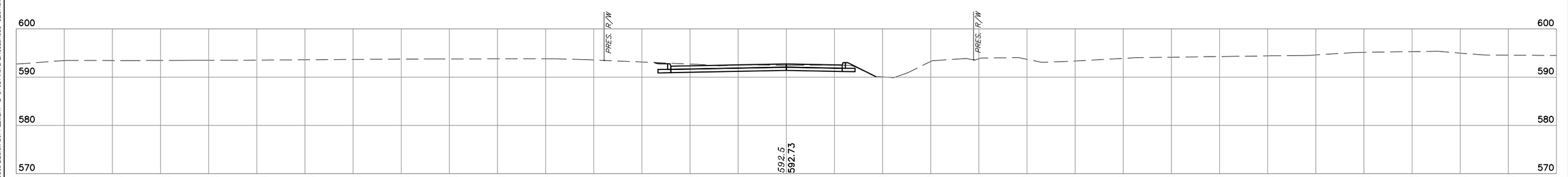

21+50

NOTE: LOCATION OF UTILITIES ARE APPROXIMATE.
DEPTH OF UTILITIES IS UNKNOWN.

W. HANCOCK RD.

STATE JOB NO. 27108(04)
MUSKOGEE COUNTY
SHEET NO. XH2

HDR Engineers
Time of Plot: 7:07PM 446 PM PW Sfile HPBRSOLCTB
G:\20A\40DOT\USSYGDESIGN\SUPPLEMENT 2 STUDY\4240-27108_CROSS SECTIONS.dwg

OKLAHOMA DEPARTMENT OF TRANSPORTATION

SUPPLEMENT NO.2
OPTION NO.1

JULY 2020

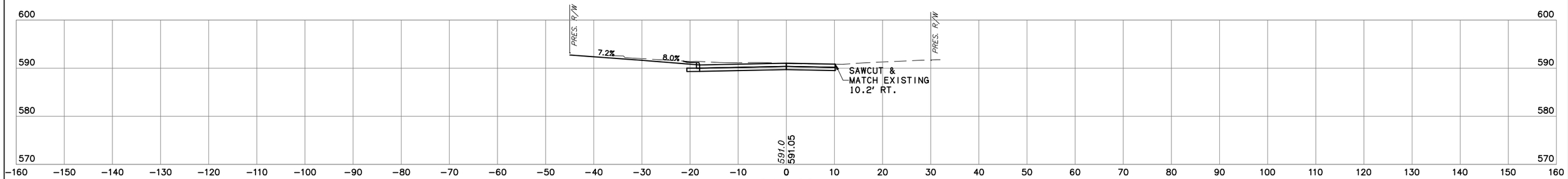

24+00

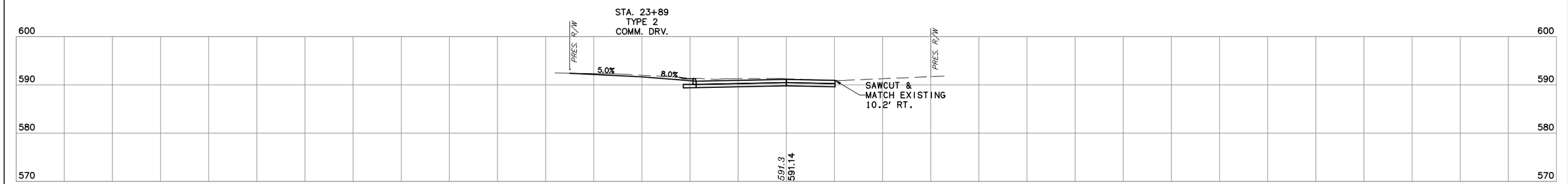

23+89

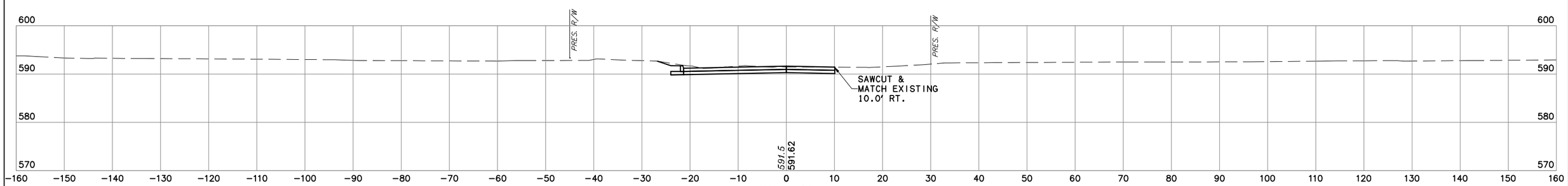

23+50

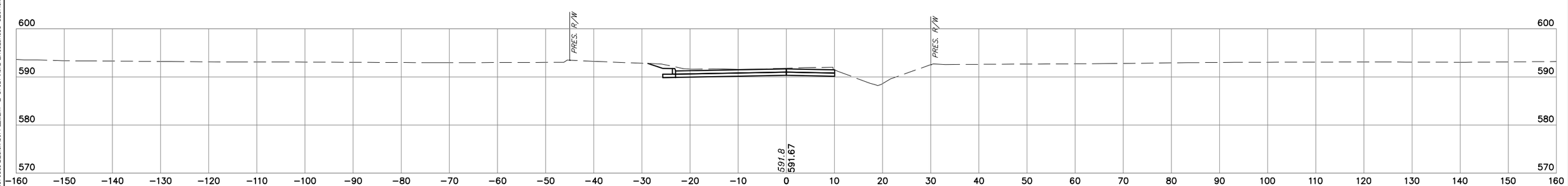

23+25

NOTE: LOCATION OF UTILITIES ARE APPROXIMATE.
DEPTH OF UTILITIES IS UNKNOWN.

W. HANCOCK RD.

STATE JOB NO. 27108(04)
MUSKOGEE COUNTY
SHEET NO. XH3

HDR Engineers
Date: 7/9/2020 4:48 PM PW Style: HPBRSONCTB
File: G:\20A\40DOT\1569\DESIGN\SUPPLEMENT 2 STUDY\ACAD\27108_CROSS SECTIONS.dwg

OKLAHOMA DEPARTMENT OF TRANSPORTATION

SUPPLEMENT NO.2
OPTION NO.1

JULY 2020

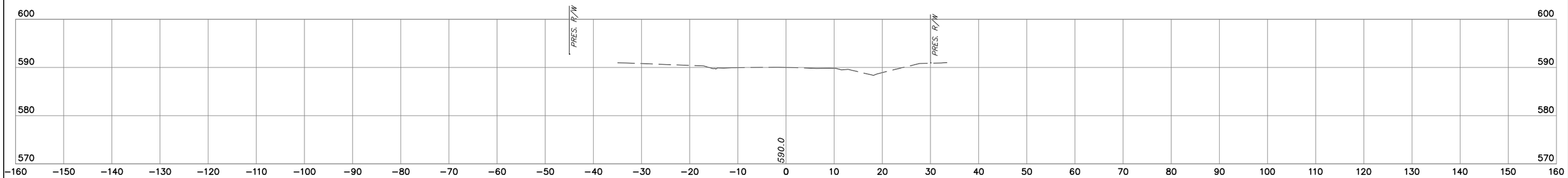

25+25

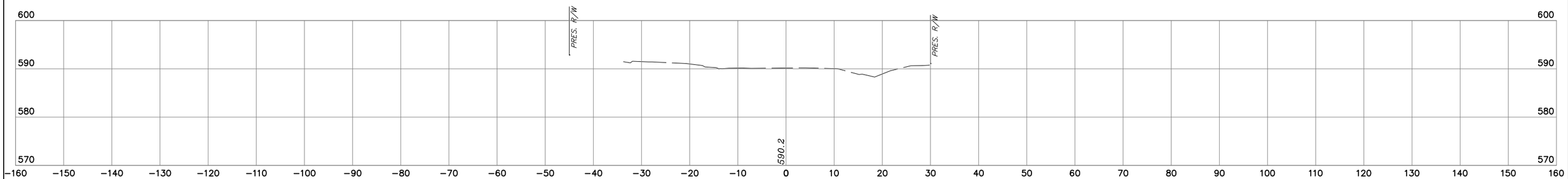

25+00

STA. 24+95
END CONST.

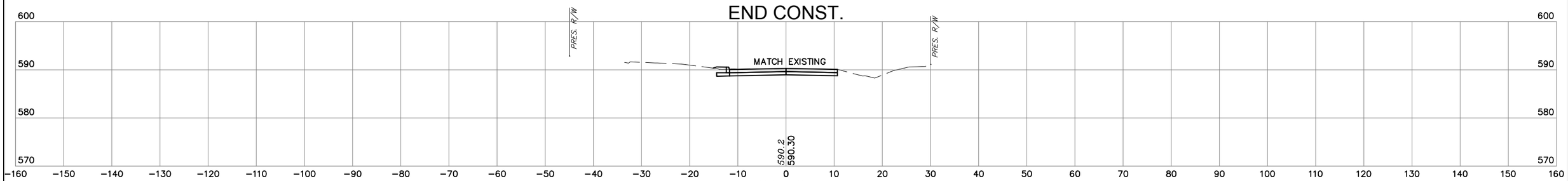

24+95

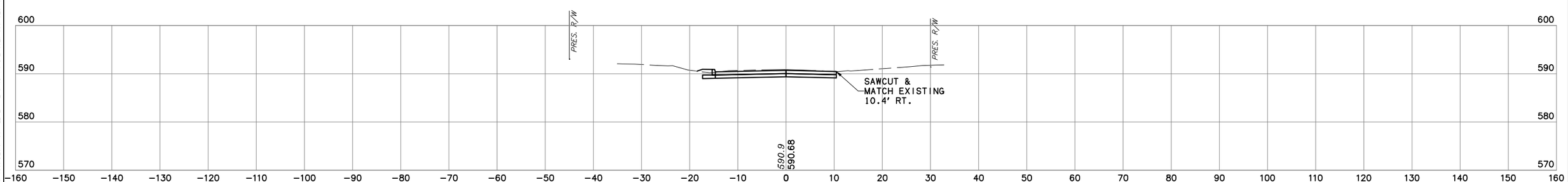

24+50

NOTE: LOCATION OF UTILITIES ARE APPROXIMATE.
DEPTH OF UTILITIES IS UNKNOWN.

W. HANCOCK RD.

STATE JOB NO. 27108(04)
MUSKOGEE COUNTY
SHEET NO. XH4

HDR Engineers
Tuesday, July 7, 2020 4:49 PM PM Style HPBRIDGUCTB
G:\20\AI-MOD\T\U569\DESIGN\SUPPLEMENT 2\STUDY\ACAD-27108_CROSS SECTIONS.dwg

OKLAHOMA DEPARTMENT OF TRANSPORTATION

SUPPLEMENT NO.2
OPTION NO.1

JULY 2020

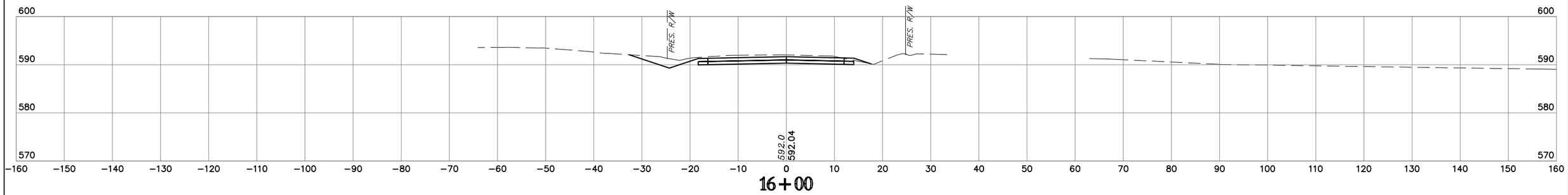

16+00

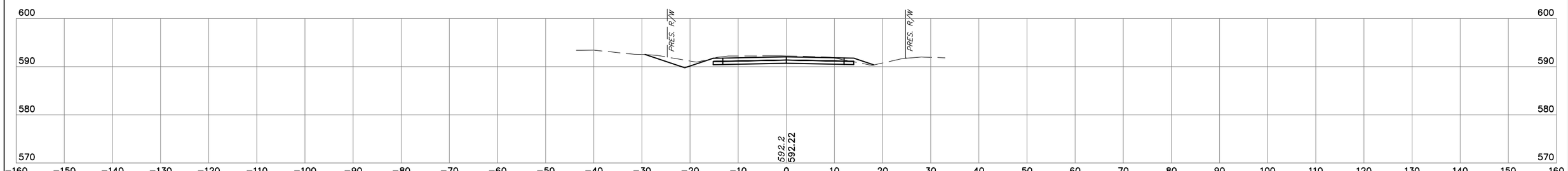

15+50

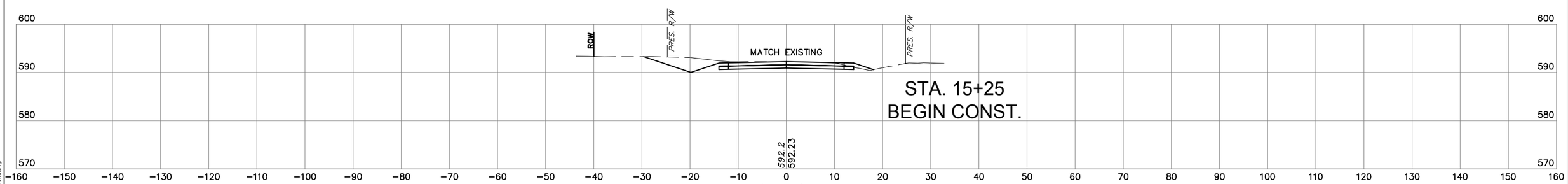

15+25

15+00

NOTE: LOCATION OF UTILITIES ARE APPROXIMATE.
DEPTH OF UTILITIES IS UNKNOWN.

BORDER AVE.

STATE JOB NO. 27108(04)
MUSKOGEE COUNTY
SHEET NO. XB1

HDR Engineers
Plot Date: 7/8/2020 4:38 PM Plot Style: HPBRSCNCTB
G:\20-A-HDOT\USSG\DESIGN\SUPPLEMENT 2 STUDY\42-27108_CROSS SECTIONS.dwg

OKLAHOMA DEPARTMENT OF TRANSPORTATION

SUPPLEMENT NO.2
OPTION NO.1

JULY 2020

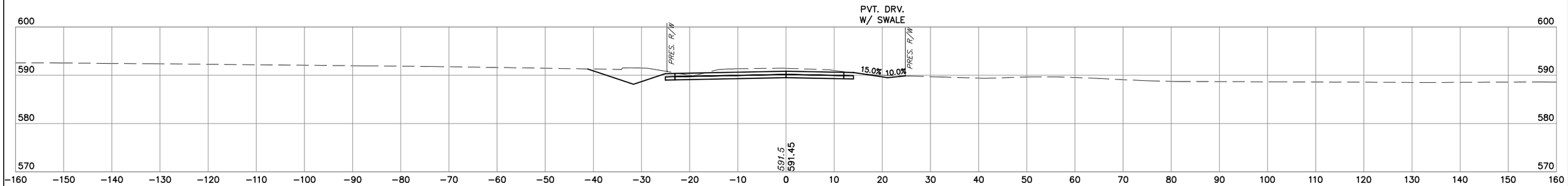

17+10

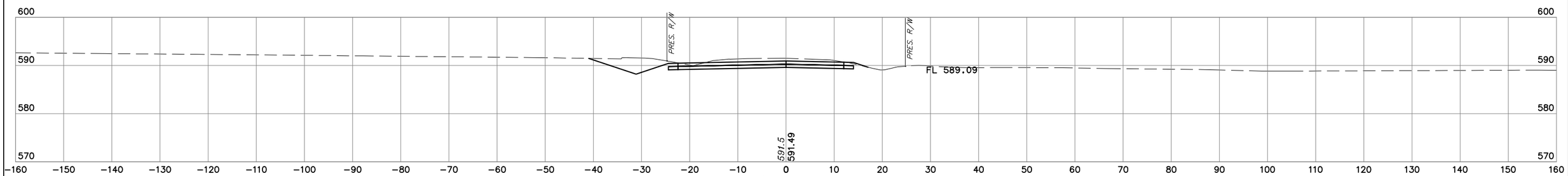

17+00

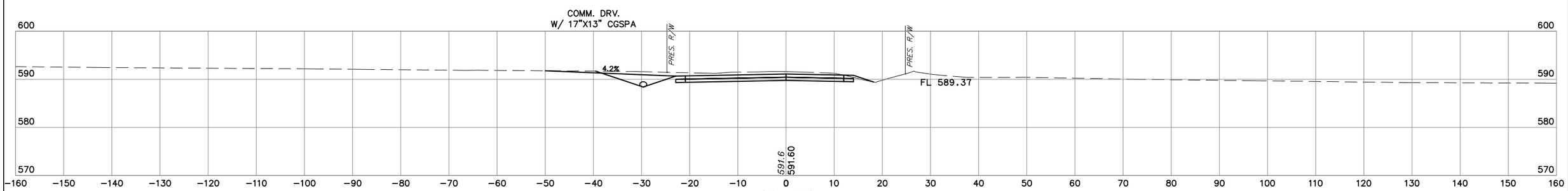

16+75

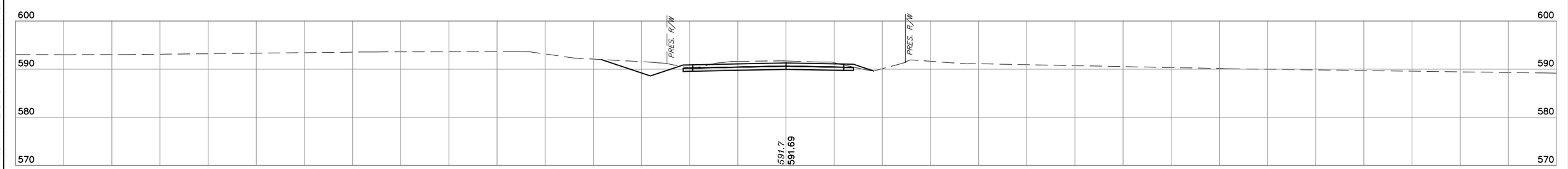

16+50

NOTE: LOCATION OF UTILITIES ARE APPROXIMATE.
DEPTH OF UTILITIES IS UNKNOWN.

BORDER AVE.

STATE JOB NO. 27108(04)
MUSKOGEE COUNTY
SHEET NO. XB2

HDR Engineers
Time of Plot: 7/8/2020 4:40 PM Plot Style: HPBRGNCTB
G:\20AA\40DOT\1059\DESIGN\SUPPLEMENT 2\STUDY\ACAD\27108_CROSS SECTIONS.dwg

OKLAHOMA DEPARTMENT OF TRANSPORTATION

SUPPLEMENT NO.2
OPTION NO.1

JULY 2020

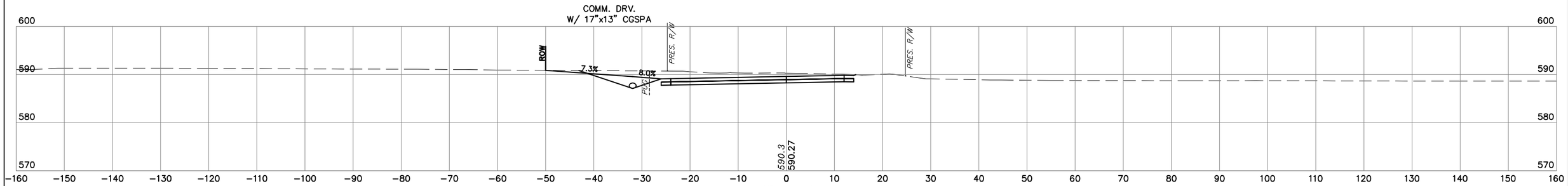

18+75

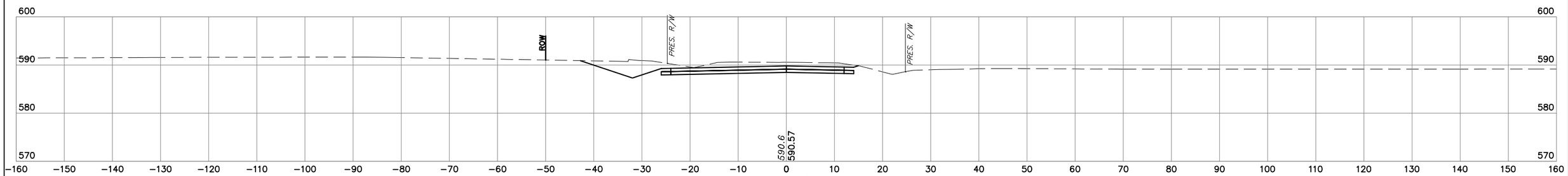

18+50

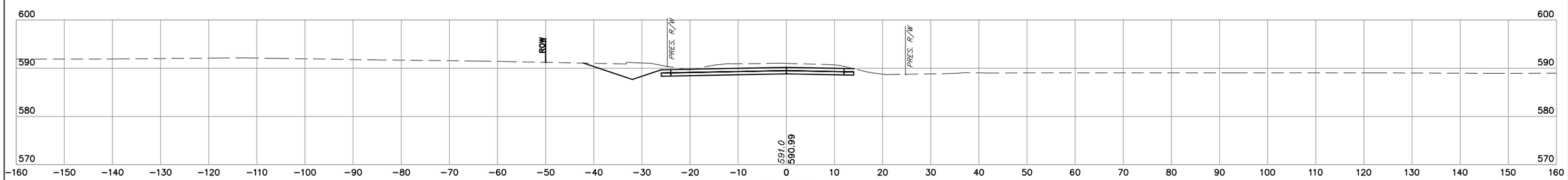

18+00

17+50

NOTE: LOCATION OF UTILITIES ARE APPROXIMATE.
DEPTH OF UTILITIES IS UNKNOWN.

BORDER AVE.

STATE JOB NO. 27108(04)
MUSKOGEE COUNTY
SHEET NO. XB3

HDR Engineers
Time of Plot: 7/9/2020 4:40 PM PW Style: HDRBSNCTB
G:\20A\40DOT\1589\DESIGN\SUPPLEMENT 2 STUDY\ACAD-27108_CROSS SECTIONS.dwg

OKLAHOMA DEPARTMENT OF TRANSPORTATION

SUPPLEMENT NO.2
OPTION NO.1

JULY 2020

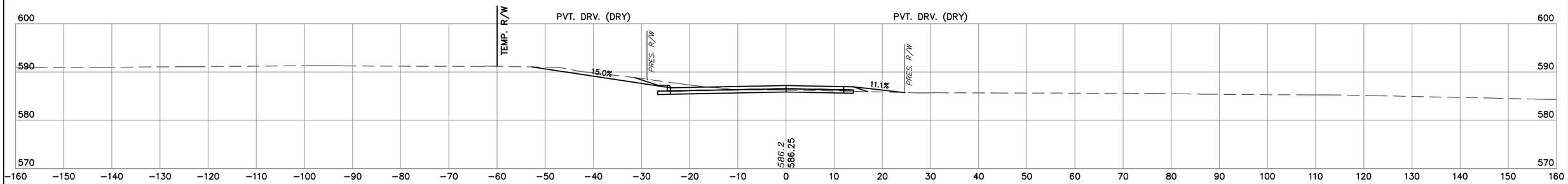

21+20

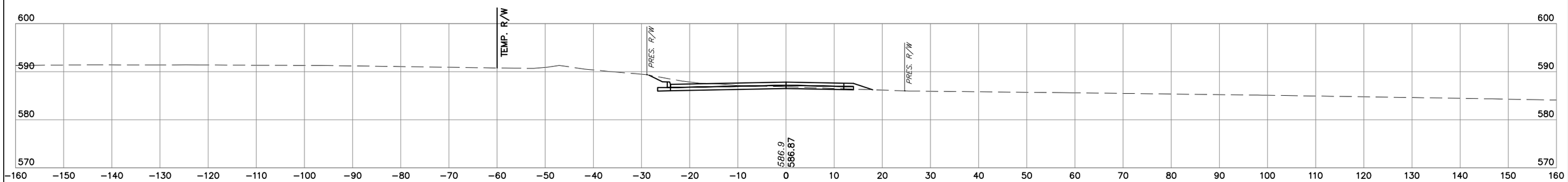

21+00

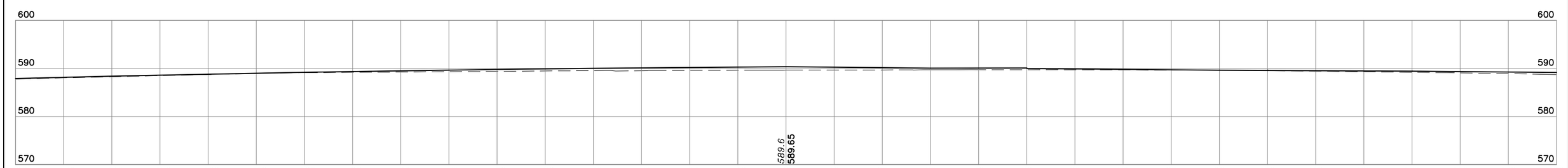

20+00 P.I. US 69

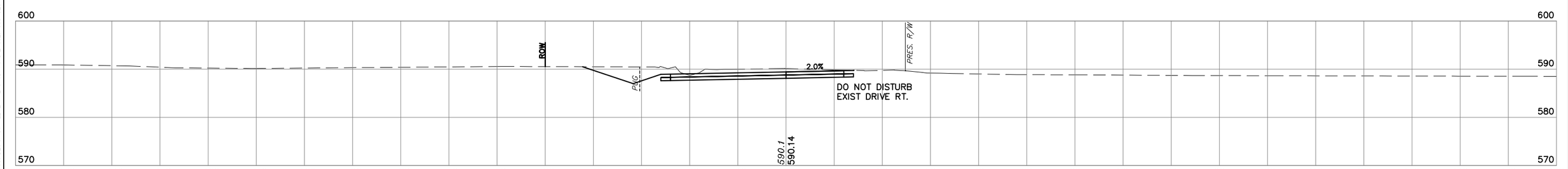

19+00

NOTE: LOCATION OF UTILITIES ARE APPROXIMATE.
DEPTH OF UTILITIES IS UNKNOWN.

BORDER AVE.

STATE JOB NO. 27108(04)
MUSKOGEE COUNTY
SHEET NO. XB4

HDR Engineers
Time of Plot: 7:40:00 AM 7/7/2020 441 PM Plot Style: HDR(BW).CTB
G:\20\AI-MOD\TI\S69\DESIGN\SUPPLEMENT 2 STUDY\ACAD-27108_CROSS SECTIONS.dwg

OKLAHOMA DEPARTMENT OF TRANSPORTATION

SUPPLEMENT NO.2
OPTION NO.1

JULY 2020

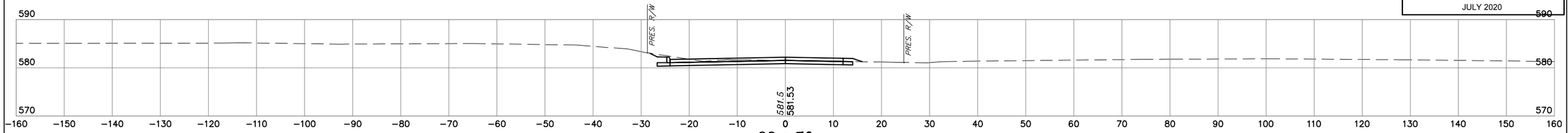

22+50

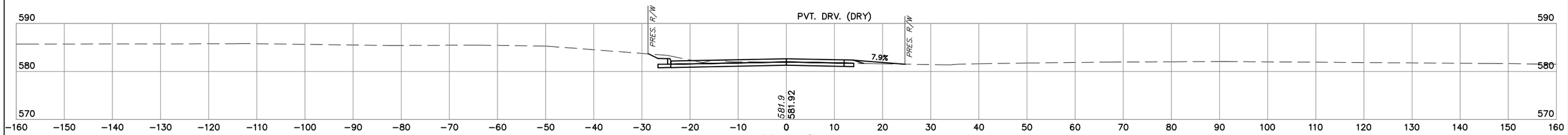

22+40

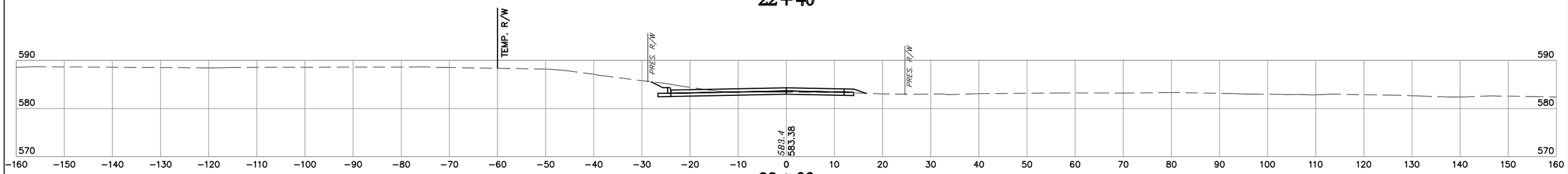

22+00

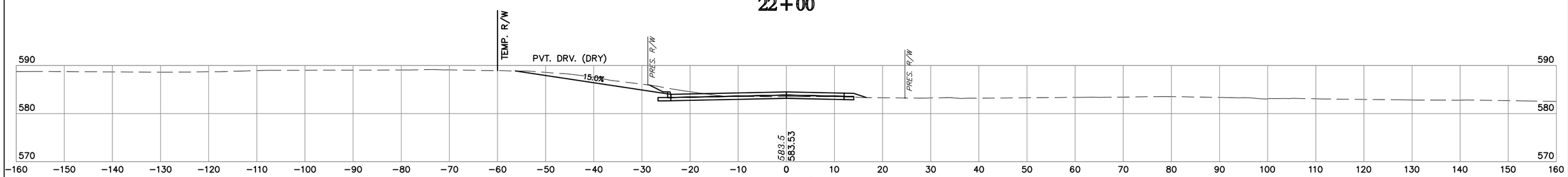

21+95

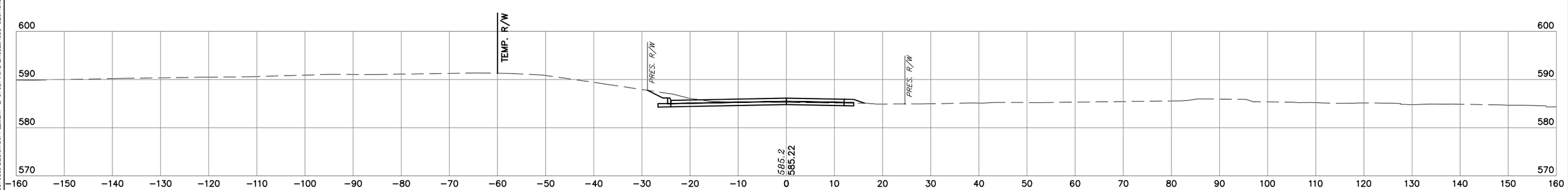

21+50

NOTE: LOCATION OF UTILITIES ARE APPROXIMATE.
DEPTH OF UTILITIES IS UNKNOWN.

BORDER AVE.

STATE JOB NO. 27108(04)

MUSKOGEE COUNTY

SHEET NO. XB5

HUB Engineers
Time of Plot: 7:20:20 AM, 442 PM Plot Style: HRBISONLTB
G:\2014\4020711560\DESIGN\SUPPLEMENT 2 STUDY-ACAD-27108_CROSS SECTIONS.dwg

OKLAHOMA DEPARTMENT OF TRANSPORTATION

SUPPLEMENT NO.2
OPTION NO.1

JULY 2020

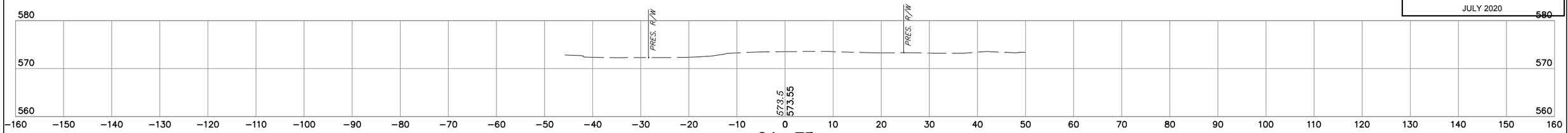

24+75

STA. 24+50
END CONST.

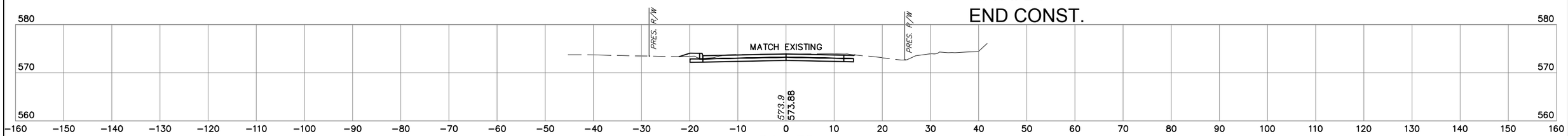

24+50

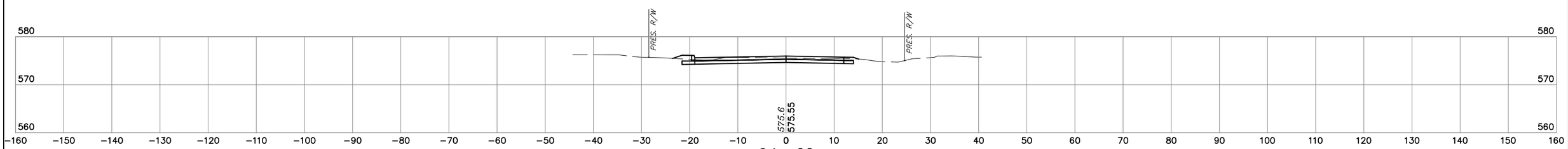

24+00

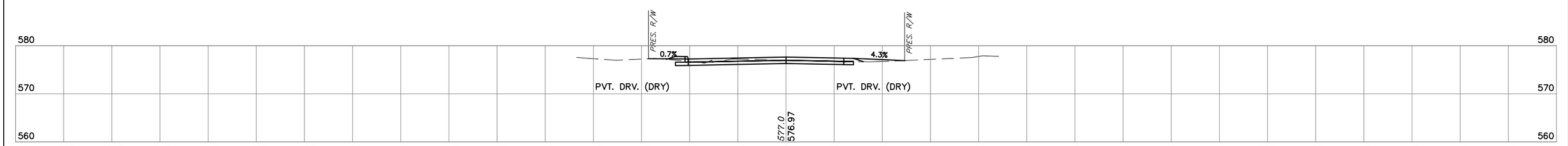

23+60

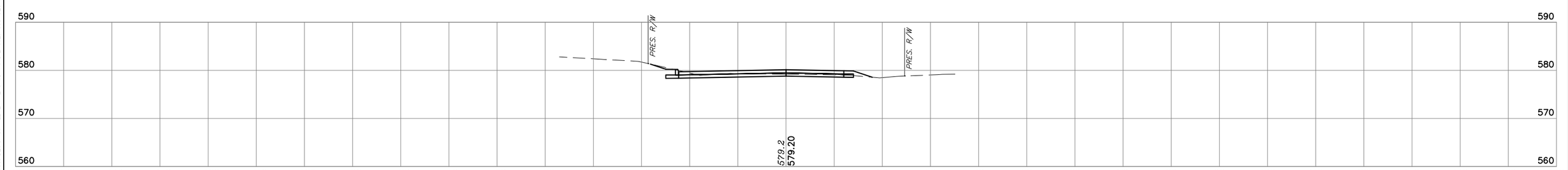

23+00

NOTE: LOCATION OF UTILITIES ARE APPROXIMATE.
DEPTH OF UTILITIES IS UNKNOWN.

BORDER AVE.

STATE JOB NO. 27108(04)
MUSKOGEE COUNTY
SHEET NO. XB6

HDR Engineers
Plot Date: 7/9/2020 4:44 PM PW: 5Mile HPBRSONCTR
G:\20-A-HDOT\USER\DESIGN\SUPPLEMENT 2 STUDY\A240-27108_CROSS SECTIONS.dwg