



# Alternatives

# ALTERNATIVES

[◀ Homepage](#)

[Next: Map ▶](#)

---

ODOT tasked a consultant to look at alternatives for improving the US-77/SH-39 intersection while taking into consideration construction costs, right-of-way costs, and environmental constraints.

Three alternatives were developed:

- Alternative 1 – realigns SH-39 through Veterans Park to create a new signalized intersection at US-77
- Alternative 2 – realigns SH-39 through Veterans Park to create a roundabout intersection at US-77
- Alternative 3 – realigns SH-39 north along 3rd Street to create a new signalized intersection with US-77

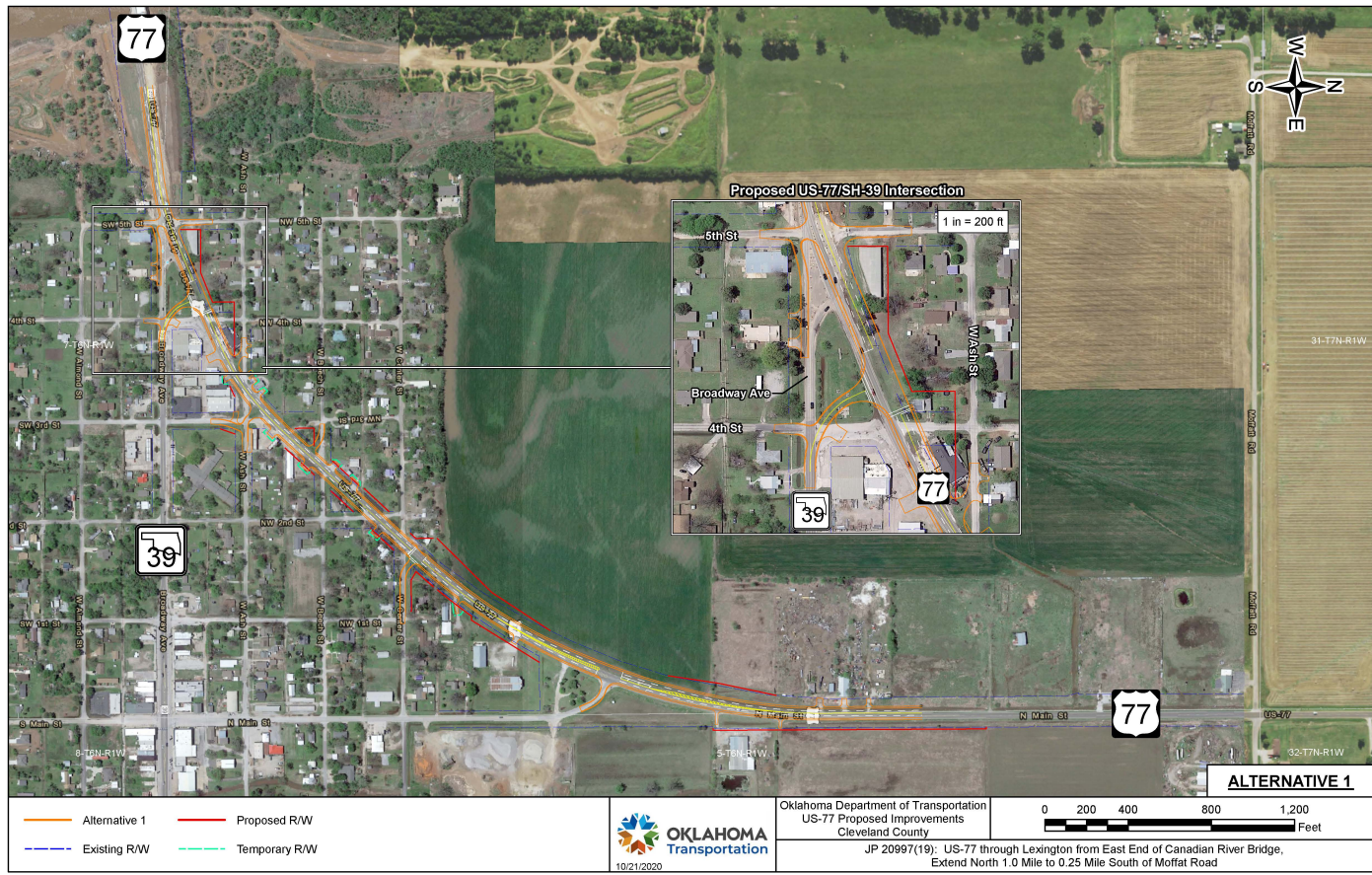
After consideration of costs, impacts, and feedback from the City of Lexington, ODOT has identified Alternative 3 as the preferred alternative for this project. More detail on the alternatives can be found in the [Project Presentation](#).

Click on each image to view the full size map.

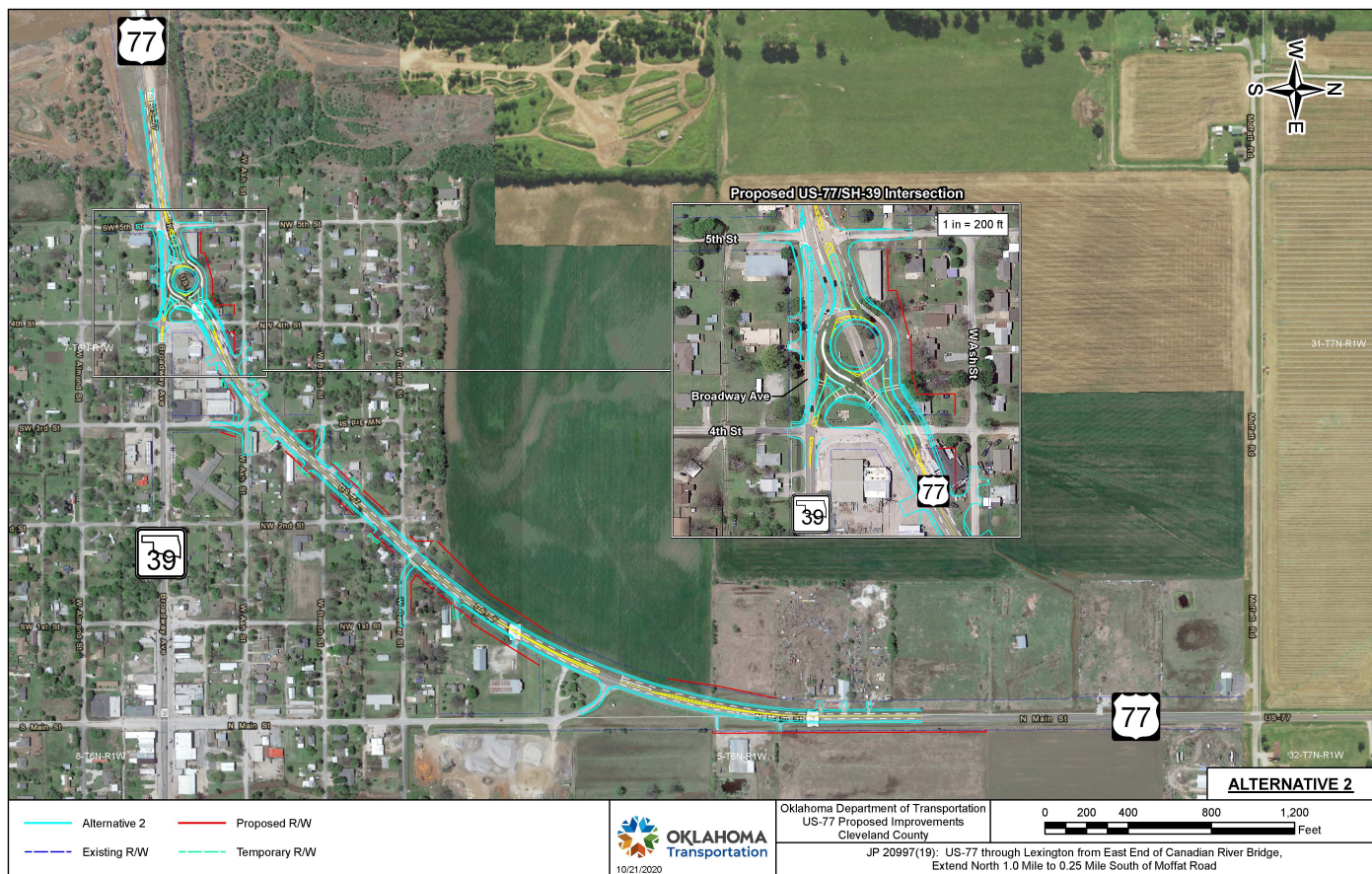
---

Alternative 1



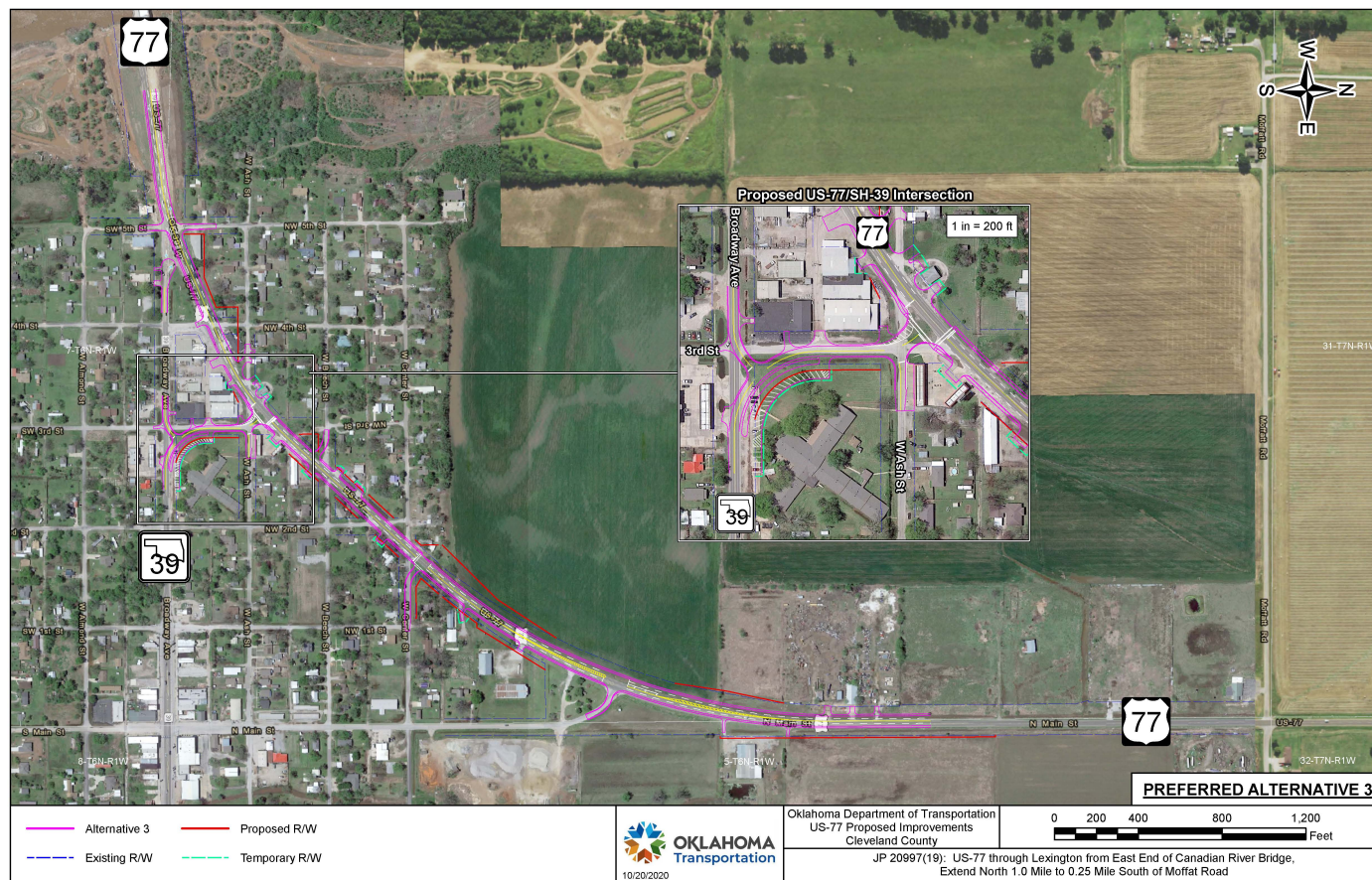


## Alternative 2



## Alternative 3





## US-77 IN LEXINGTON

[US-77 in Lexington](#)

[Sign-In & Handout](#)

[Presentation](#)

[Project History](#)

[Interactive Survey](#)

[Alternatives](#)

[Interactive Map - Alternative 3](#)

[Right-of-Way Information](#)

[Frequently Asked Questions](#)

