








Please click on the image below to view the Interactive Map to see what will be constructed with each Work Package.

Use the map options to enhance your viewing.

-  View the map legend
-  Change the map background
-  Print a copy of the map
-  Measure a distance on the map
-  Add a comment to the map
  - +/- to zoom in and out
  - Type in an address to find a specific location

Work Package Map



[What is the History of the Project?](#)

[Why are we Building this Project?](#)

[What is Being Built?](#)

[What if my Property is Affected?](#)

[How Will Access Change?](#)

[What are the Environmental Impacts?](#)

[What are the Noise Impacts?](#)

[I-44 Corridor Noise Exhibits](#)

[US-75 Corridor Noise Exhibits](#)

[When will the Projects be Built?](#)

[What will the Projects Cost?](#)

[Frequently Asked Questions](#)

[How do I Give Feedback?](#)

[Work Package 2](#)

[Work Package 3](#)

[Work Package 4](#)

[Work Package 5](#)