

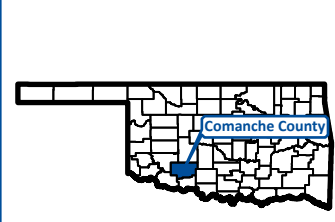



-  Project Location
-  Township & Range Boundary



US 277
 From Just E. of the NB H.E. Bailey TPk
 Off Ramp E. 0.4 Mis. to the US 277/SH
 17 Intersection

Comanche County
 JP No. 33758(04)
 Project No. J3-3758(004)



Project Location Map