

ACTIVE TRANSPORTATION OPTIONS

Off-Street
Multi-Use
Path



Western Ave –
Stillwater, OK

Advisory
Lane



Hanover, NH

Bike Lane

Unprotected

Buffered

Protected

Separated



Del Mar, CA



Pasadena, CA



Washington, D.C.



Cambridge, MA

ACTIVE TRANSPORTATION INTERSECTION OPTIONS

Off-Street Multi-Use Path



Overland Park, KS

On-Street Bike Lane



Seattle, WA

Off-Street Bike Lane



Seattle, WA



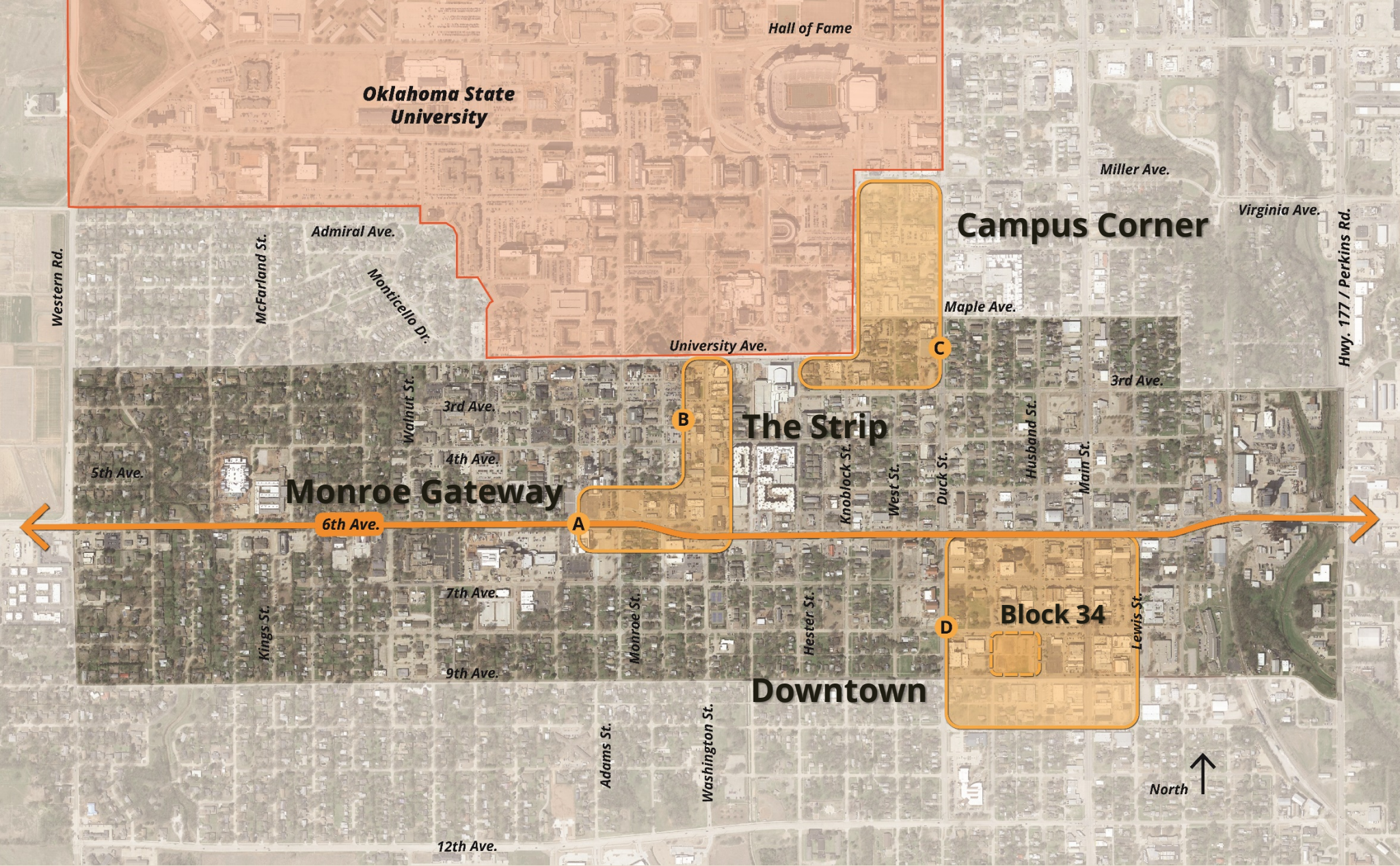
EXISTING CONDITIONS





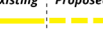









STATE HWY. 51 / 6TH AVENUE CORRIDOR STUDY
Advisory Committee Meeting #4
July 15, 2021

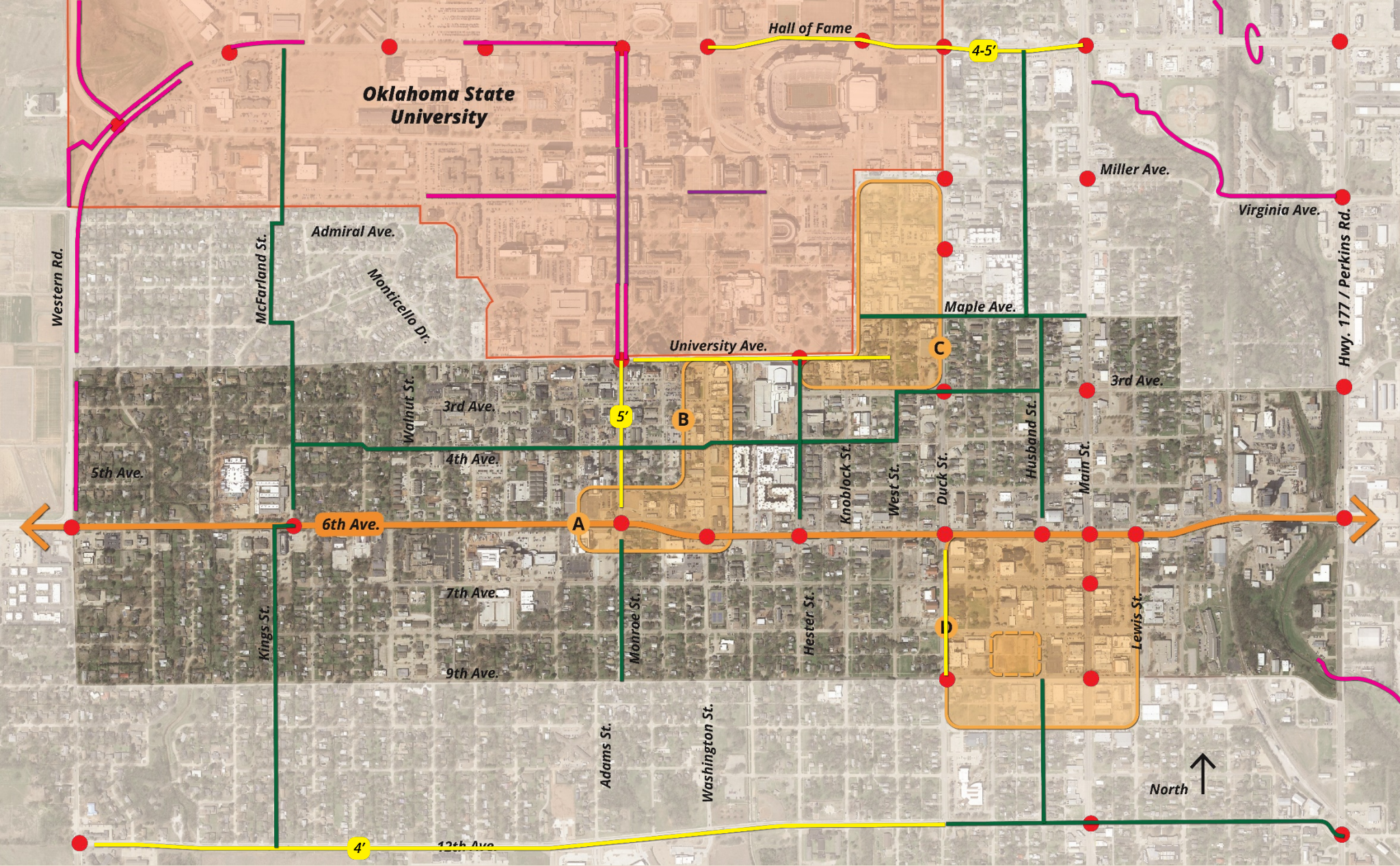
CONFLUENCE





LEGEND

-  **6th Avenue**
-  **Opportunity Areas**
- Existing
- Proposed
-  **On-Street Bike Lane**
-  **Special Treatment**
-  **Shared Street**
-  **Off-Street Multi-Use Path**
-  **Potential Underpass**
-  **Existing Traffic Signal**
-  **6th Ave Intersection**
-  **Shared Street Intersection**
-  **Off-Street Path / Trail Intersection**
-  **Potential Traffic Circle**



LEGEND

- 6th Avenue
- Opportunity Areas
- On-Street Bike Lane
- Special Treatment
- Shared Street
- Off-Street Multi-Use Path
- Potential Underpass
- Existing Traffic Signal
- 6th Ave Intersection
- Shared Street Intersection
- Off-Street Path / Trail Intersection
- Potential Traffic Circle

EXISTING CONDITIONS



On-Street Bike Lanes
Monroe Street



Special Treatment
Monroe Street Corridor



Shared Street
Husband Street



On-Street Bike Lanes
Duck Street



Off-Street Multi-Use Path
Western Avenue



Shared Street
3rd Avenue

LEGEND

6th Avenue

Opportunity Areas

Existing Proposed
On-Street Bike Lane

Special Treatment

Shared Street

Off-Street Multi-Use Path

Potential Underpass

Existing Traffic Signal

6th Ave Intersection

Shared Street Intersection

Off-Street Path / Trail Intersection

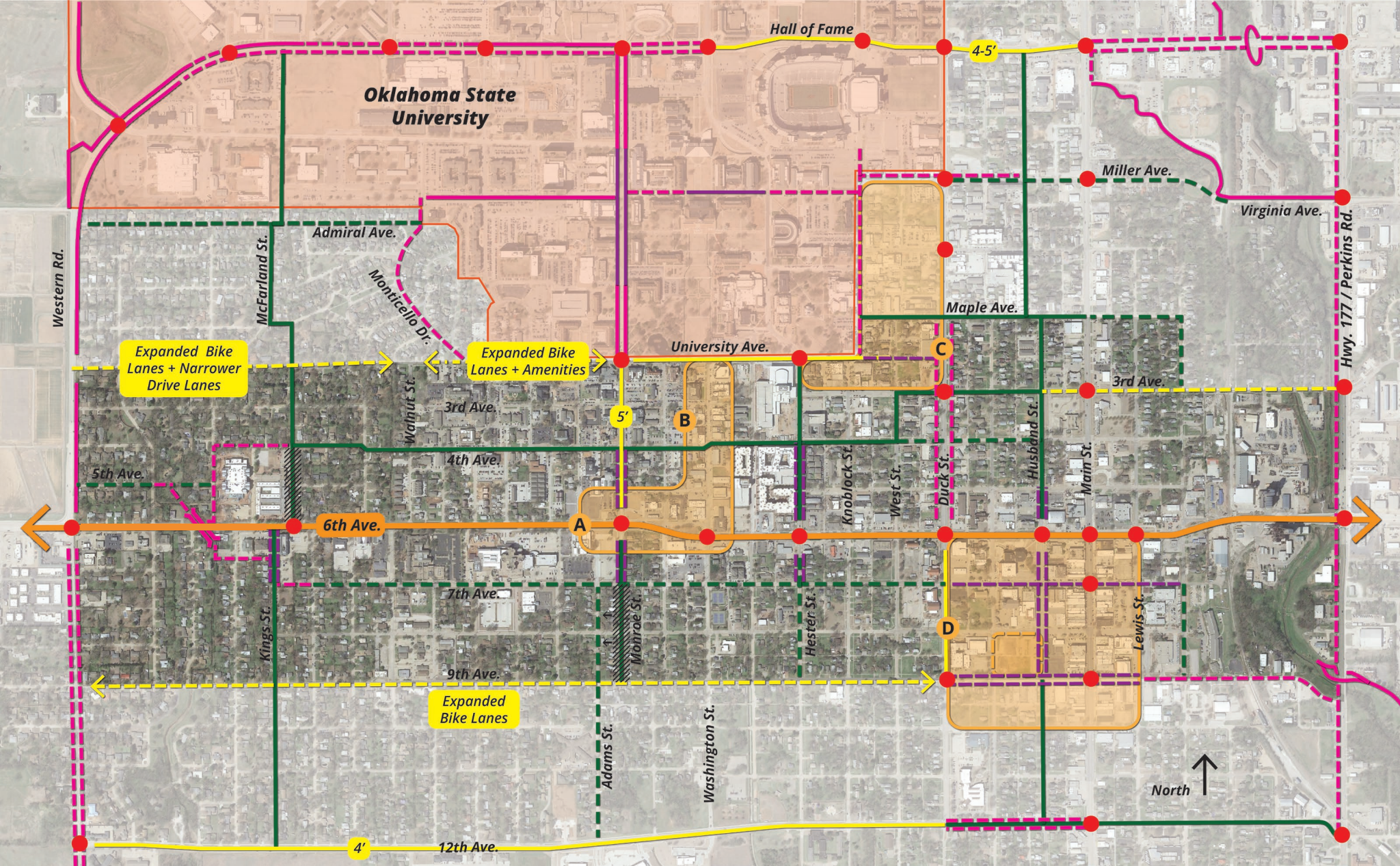
Potential Traffic Circle

PROPOSED ELEMENTS



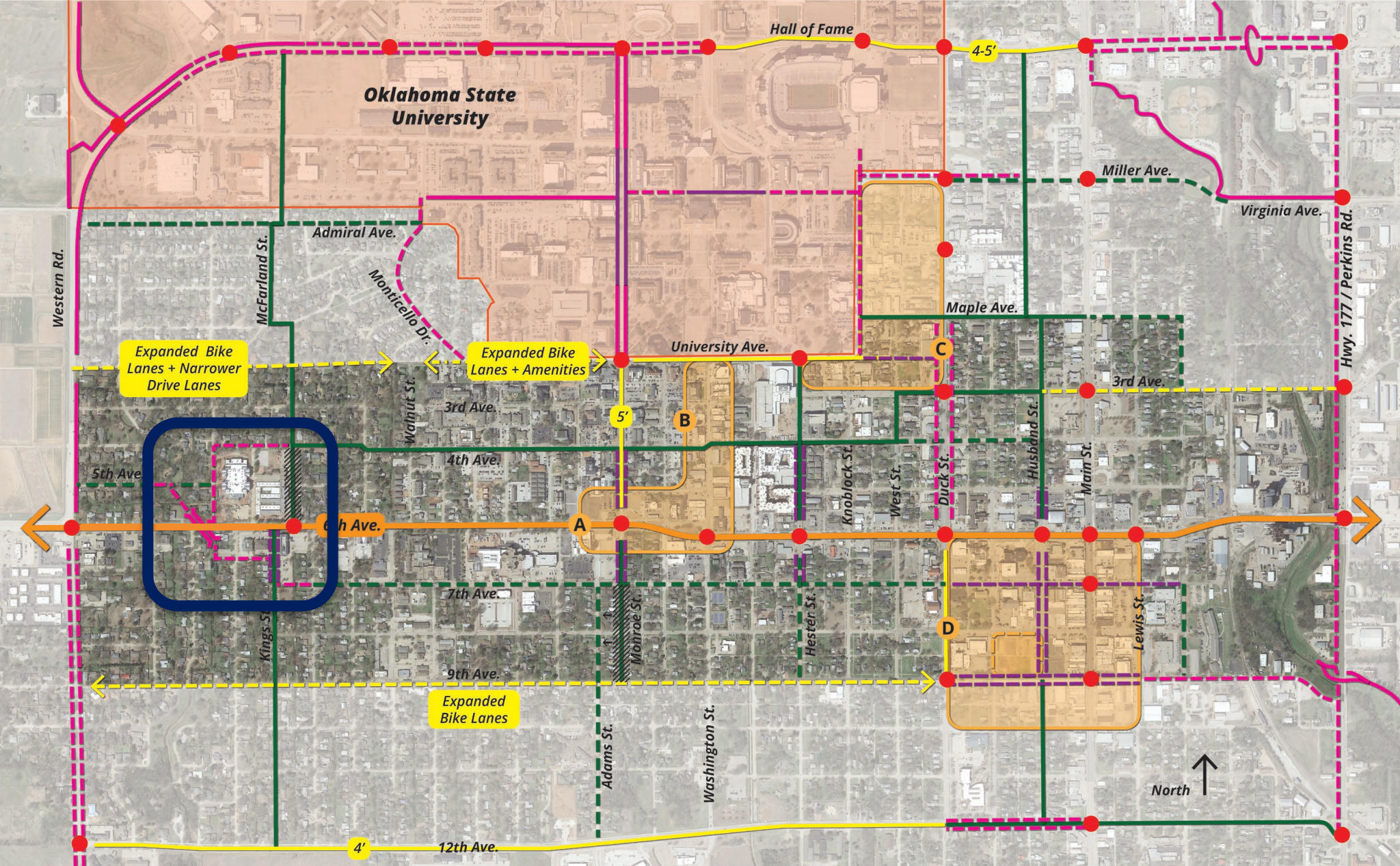
STATE HWY. 51 / 6TH AVENUE CORRIDOR STUDY
Advisory Committee Meeting #4
July 15, 2021





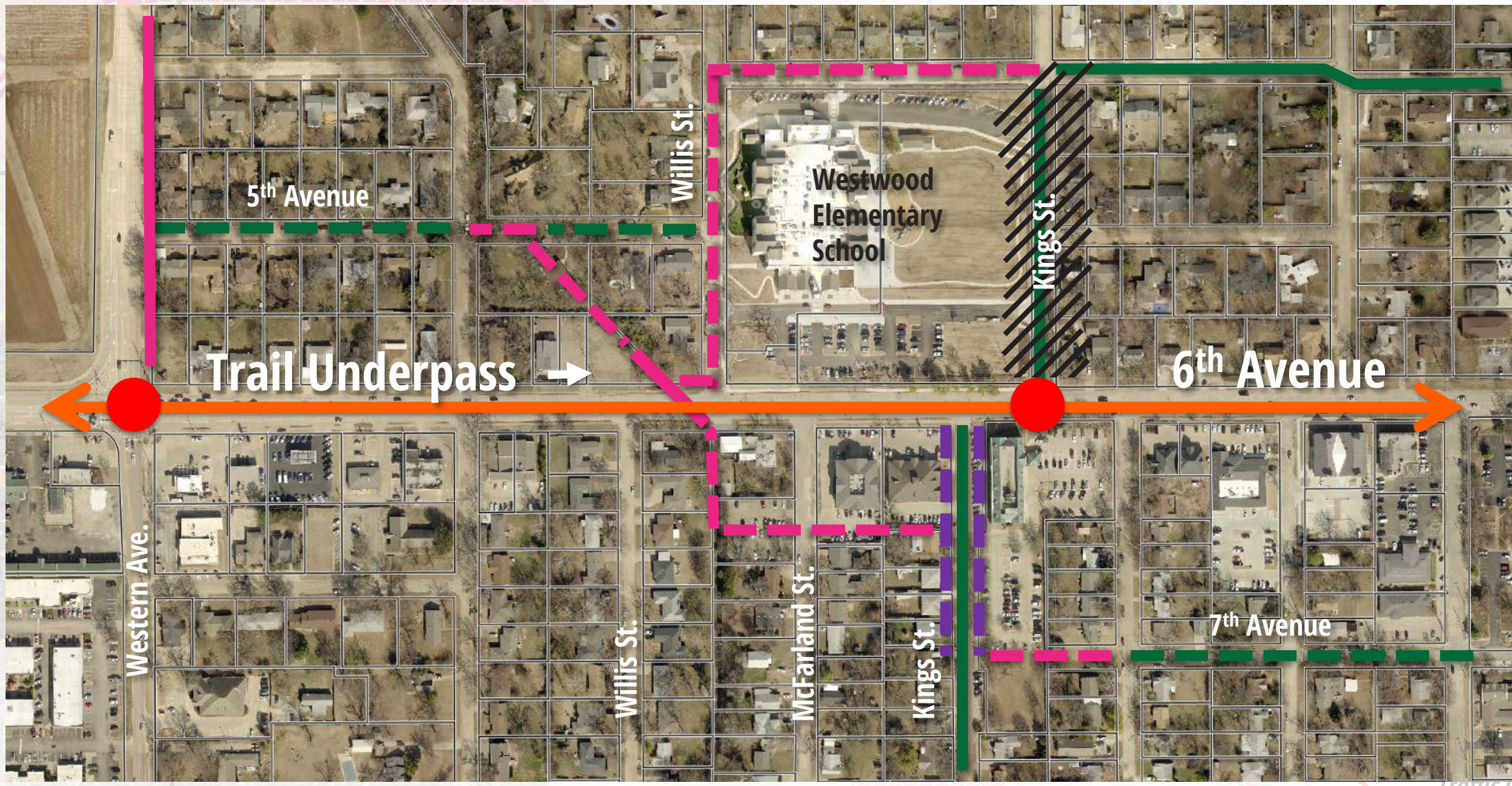
- LEGEND**
- 6th Avenue
 - Opportunity Areas
 - Existing On-Street Bike Lane
 - Proposed On-Street Bike Lane
 - Special Treatment
 - Shared Street
 - Off-Street Multi-Use Path
 - Potential Underpass
 - Existing Traffic Signal
 - 6th Ave Intersection
 - Shared Street Intersection
 - Off-Street Path / Trail Intersection
 - Potential Traffic Circle





LEGEND

- 6th Avenue
- Opportunity Areas
- Existing Proposed On-Street Bike Lane
- Special Treatment
- Shared Street
- Off-Street Multi-Use Path
- Potential Underpass
- Existing Traffic Signal
- 6th Ave Intersection
- Shared Street Intersection
- Off-Street Path / Trail Intersection
- Potential Traffic Circle



Trail Underpass

Westwood Elementary School

5th Avenue

6th Avenue

7th Avenue

Western Ave.

Willis St.

Willis St.

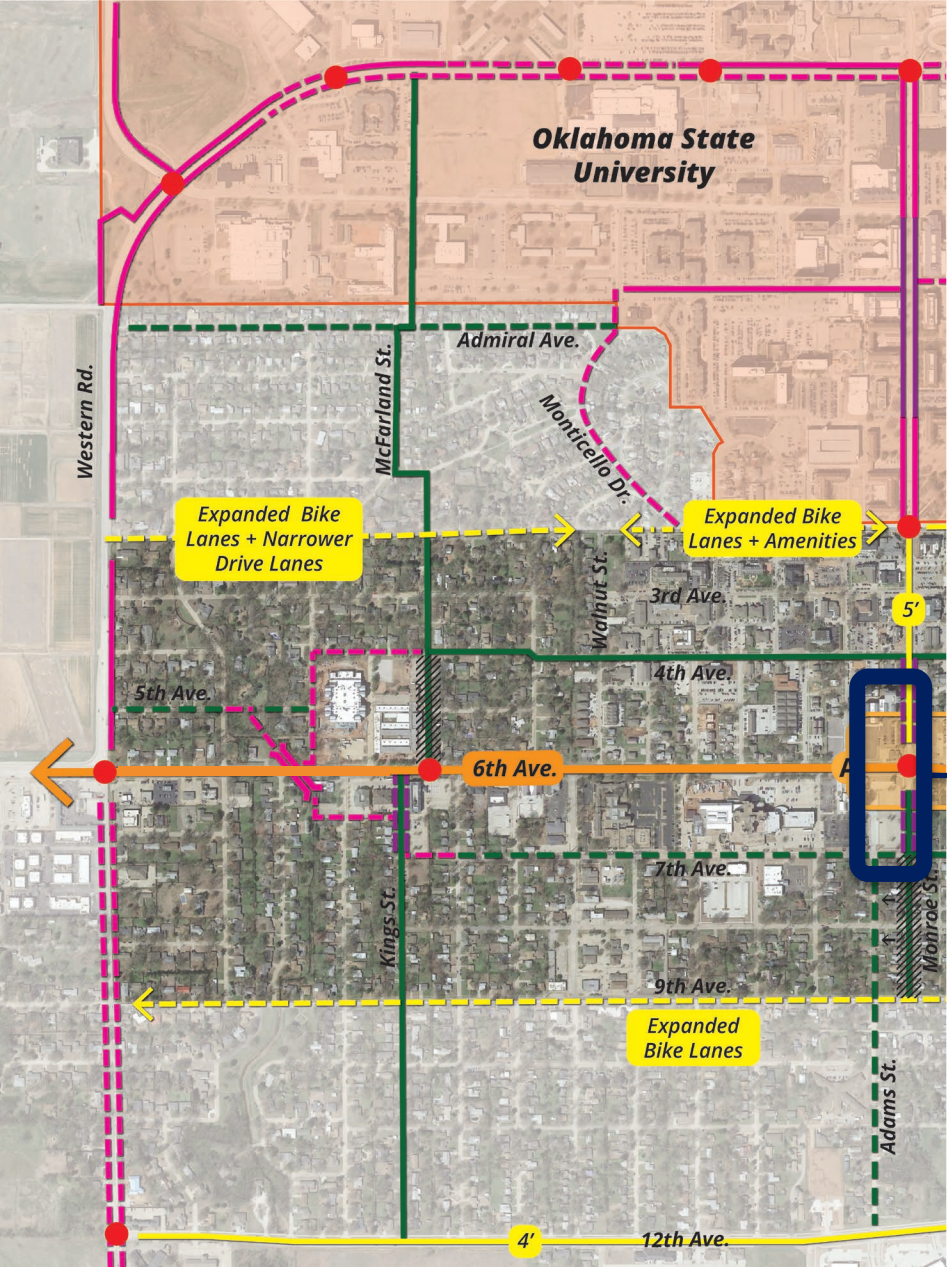
McFarland St.

Kings St.

Kings St.



Underpass Aesthetics



Hall of Fame

4-5'



Monroe / 6th Avenue

LEGEND

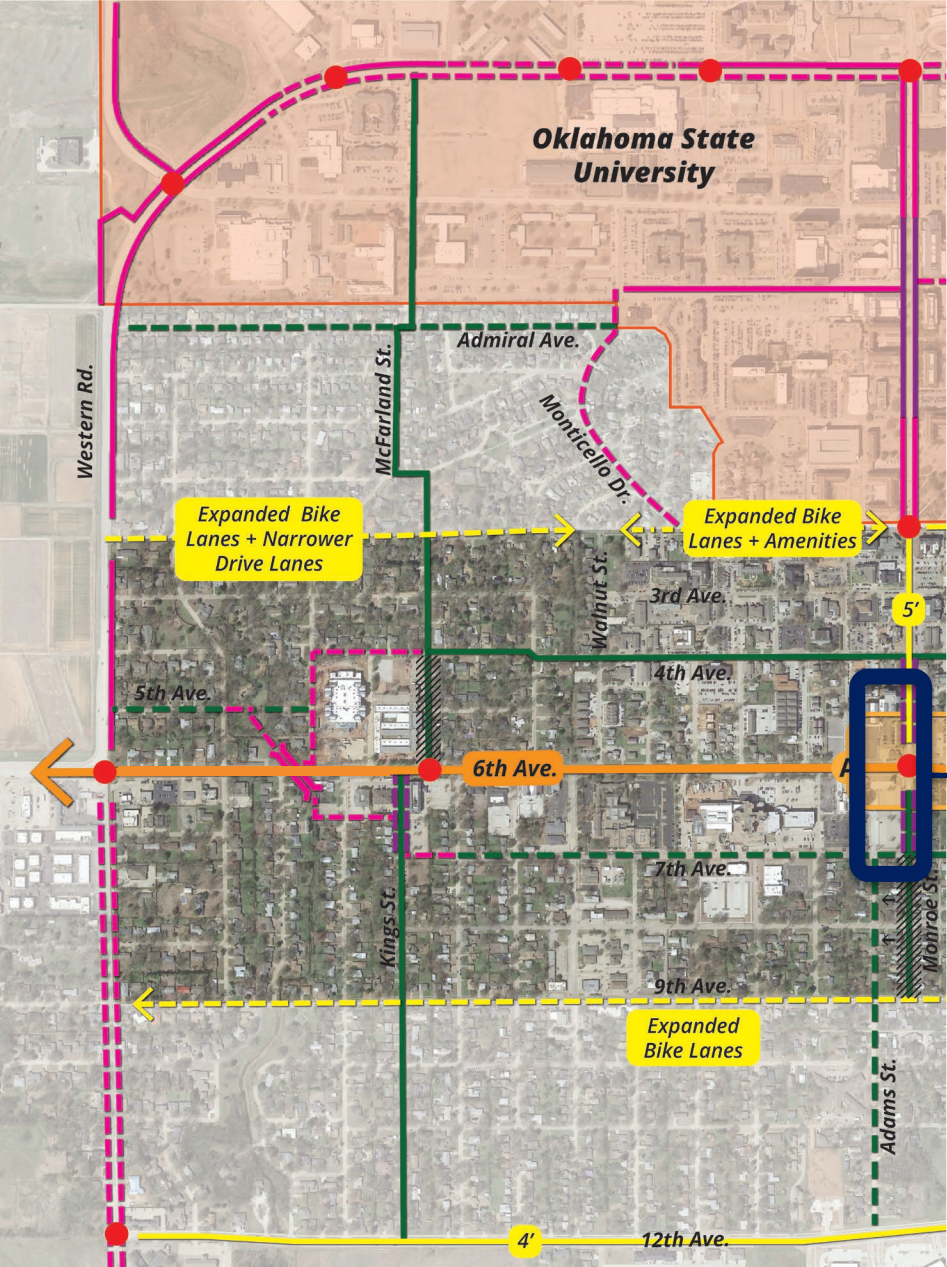
- 6th Avenue
- Opportunity Areas
- Existing Proposed On-Street Bike Lane
- Special Treatment
- Shared Street
- Off-Street Multi-Use Path
- Potential Underpass
- Existing Traffic Signal
- 6th Ave Intersection
- Shared Street Intersection
- Off-Street Path / Trail Intersection
- Potential Traffic Circle



STATE HWY. 51 / 6TH AVENUE CORRIDOR STUDY

Advisory Committee Meeting #4

July 15, 2021



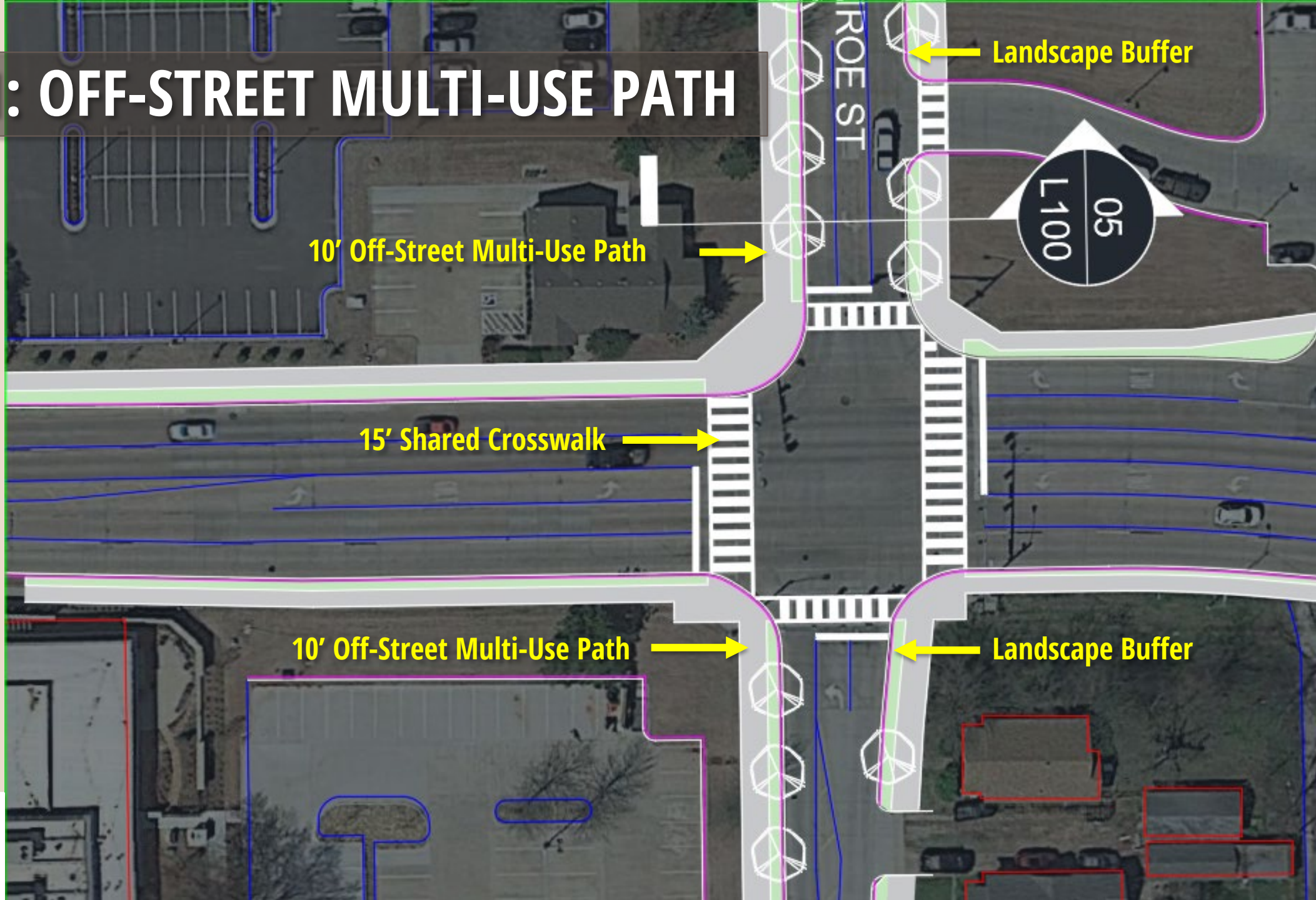
Monroe / 6th Avenue

Option 1: Off-Street Multi-Use Path

Option 2: Off-Street Bike Lanes

- LEGEND**
- 6th Avenue**
 - Opportunity Areas**
 - Existing Proposed
 On-Street Bike Lane
 - Special Treatment**
 - Shared Street**
 - Off-Street Multi-Use Path**
 - Potential Underpass**
 - Existing Traffic Signal**
 - 6th Ave Intersection**
 - Shared Street Intersection**
 - Off-Street Path / Trail Intersection**
 - Potential Traffic Circle**

OPTION 1: OFF-STREET MULTI-USE PATH



10' Off-Street Multi-Use Path

15' Shared Crosswalk

10' Off-Street Multi-Use Path

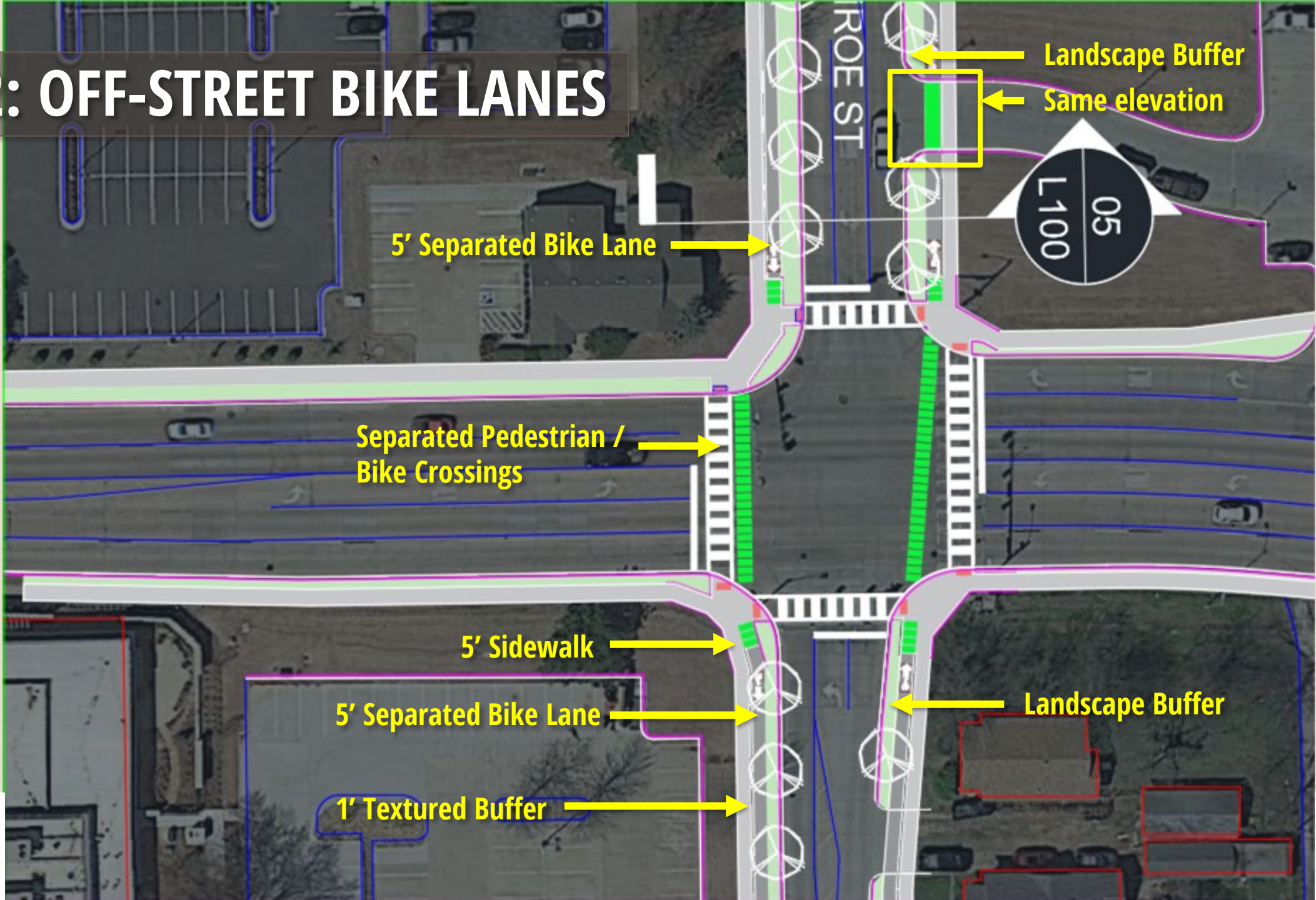
Landscape Buffer

Landscape Buffer

ROE ST

L 100
05

OPTION 2: OFF-STREET BIKE LANES



5' Separated Bike Lane

Separated Pedestrian /
Bike Crossings

5' Sidewalk

5' Separated Bike Lane

1' Textured Buffer

Landscape Buffer

Same elevation

Landscape Buffer

L100

05

OPTION 2: OFF-STREET BIKE LANES

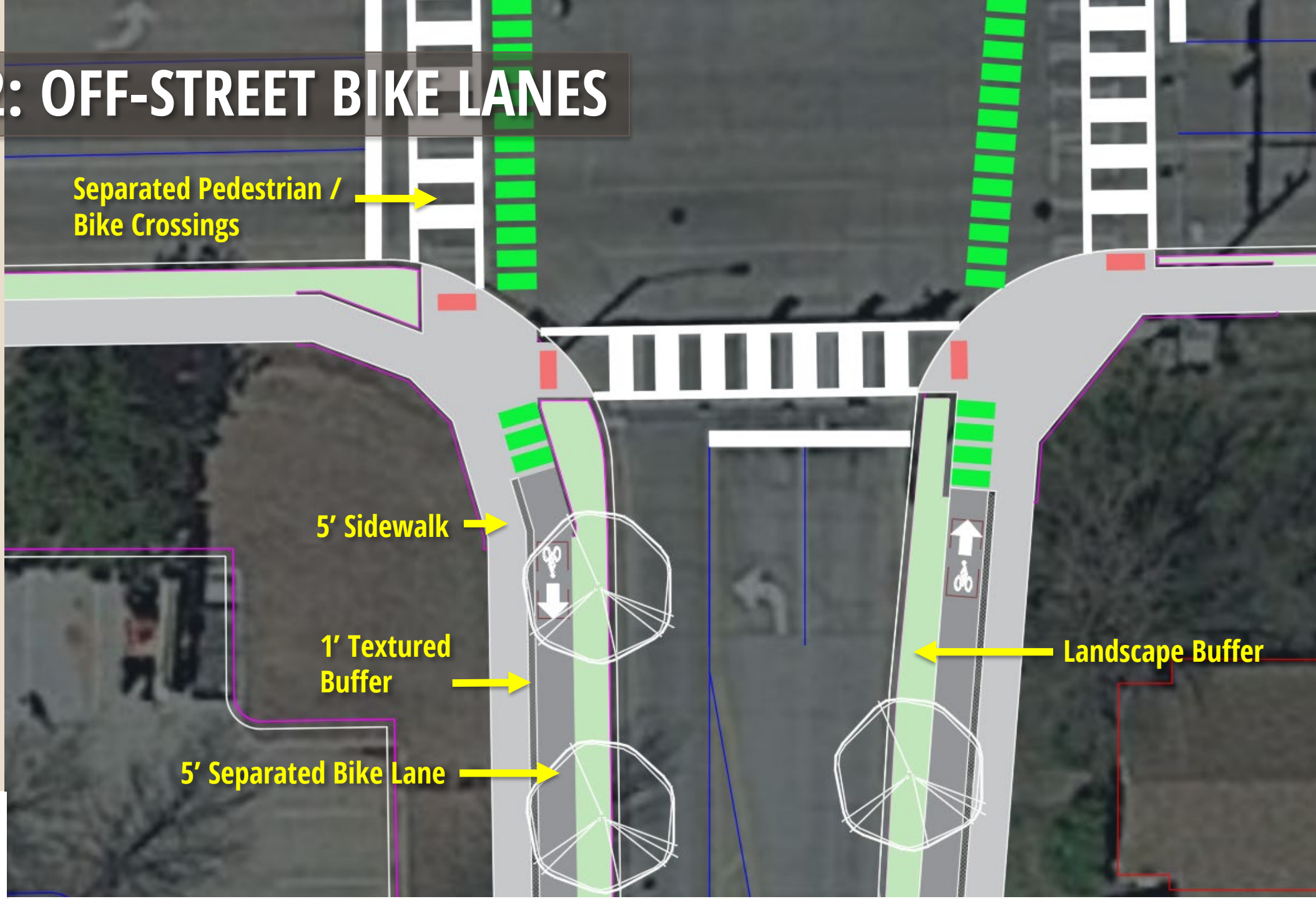
Separated Pedestrian /
Bike Crossings

5' Sidewalk

1' Textured
Buffer

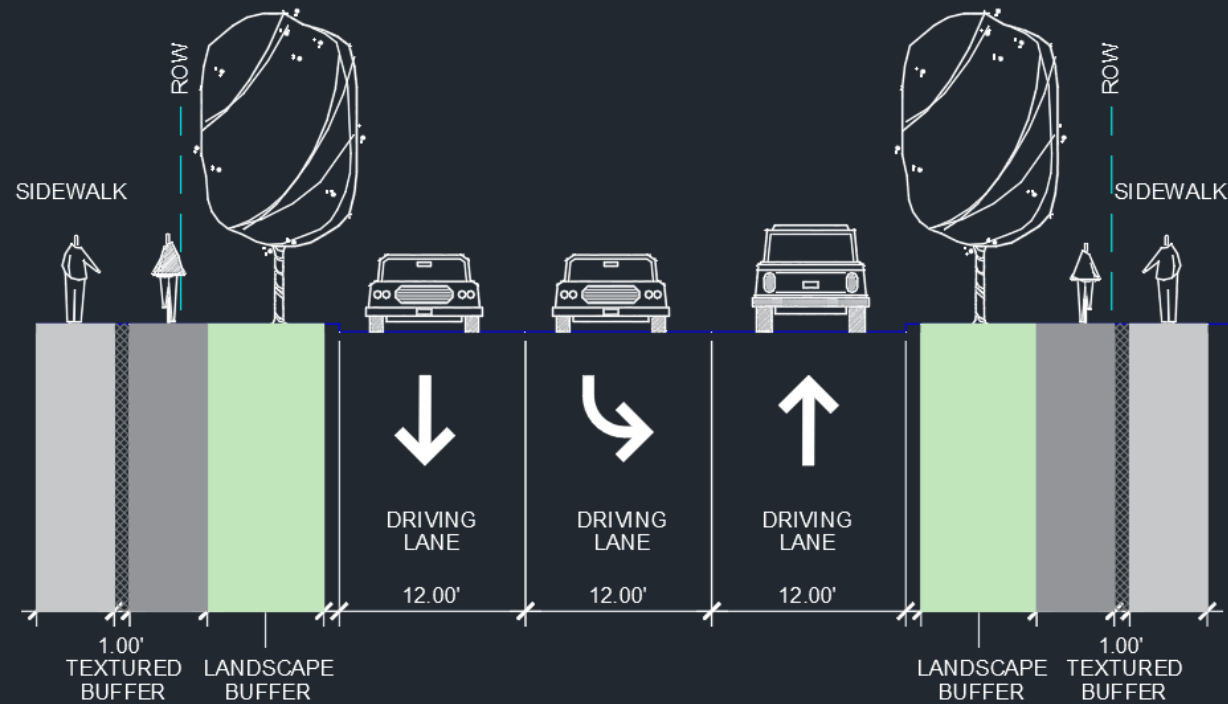
5' Separated Bike Lane

Landscape Buffer



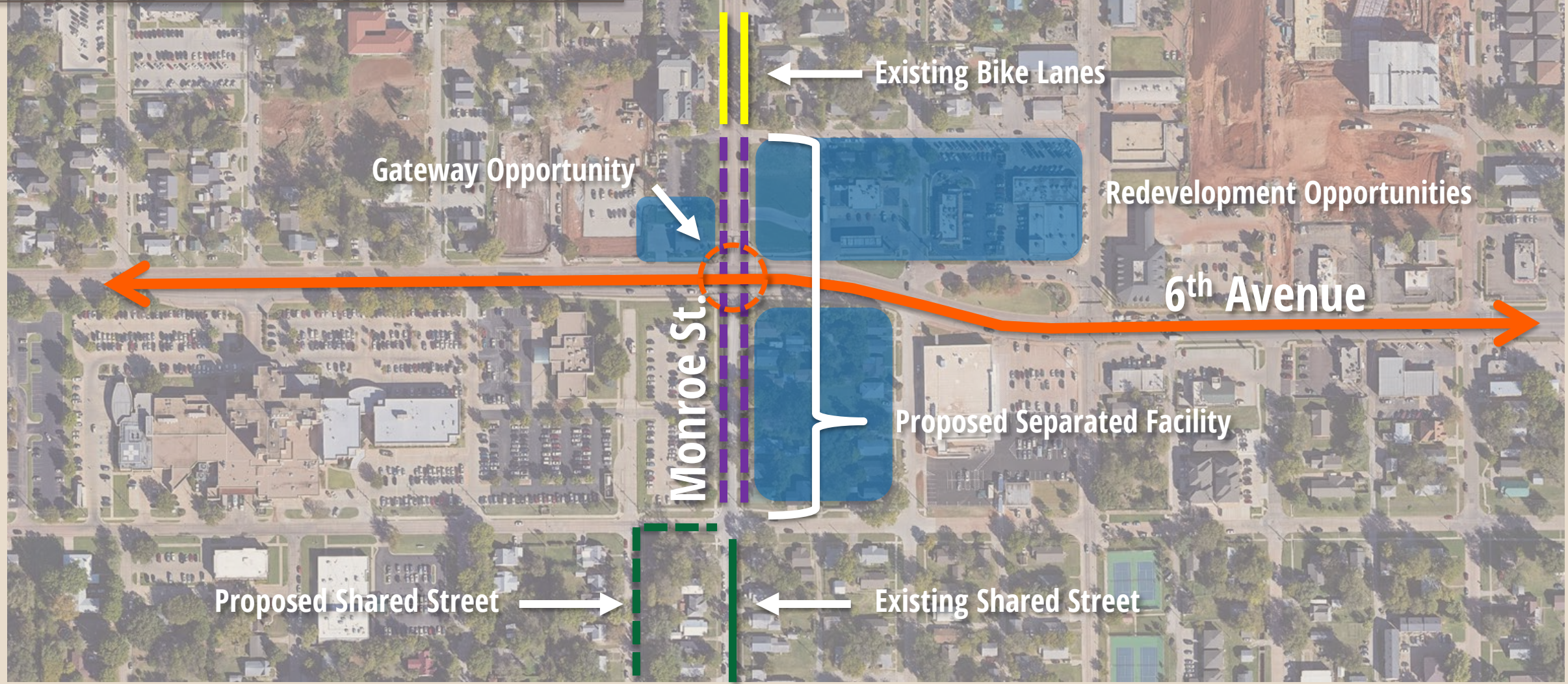
OPTION 2: OFF-STREET BIKE LANES

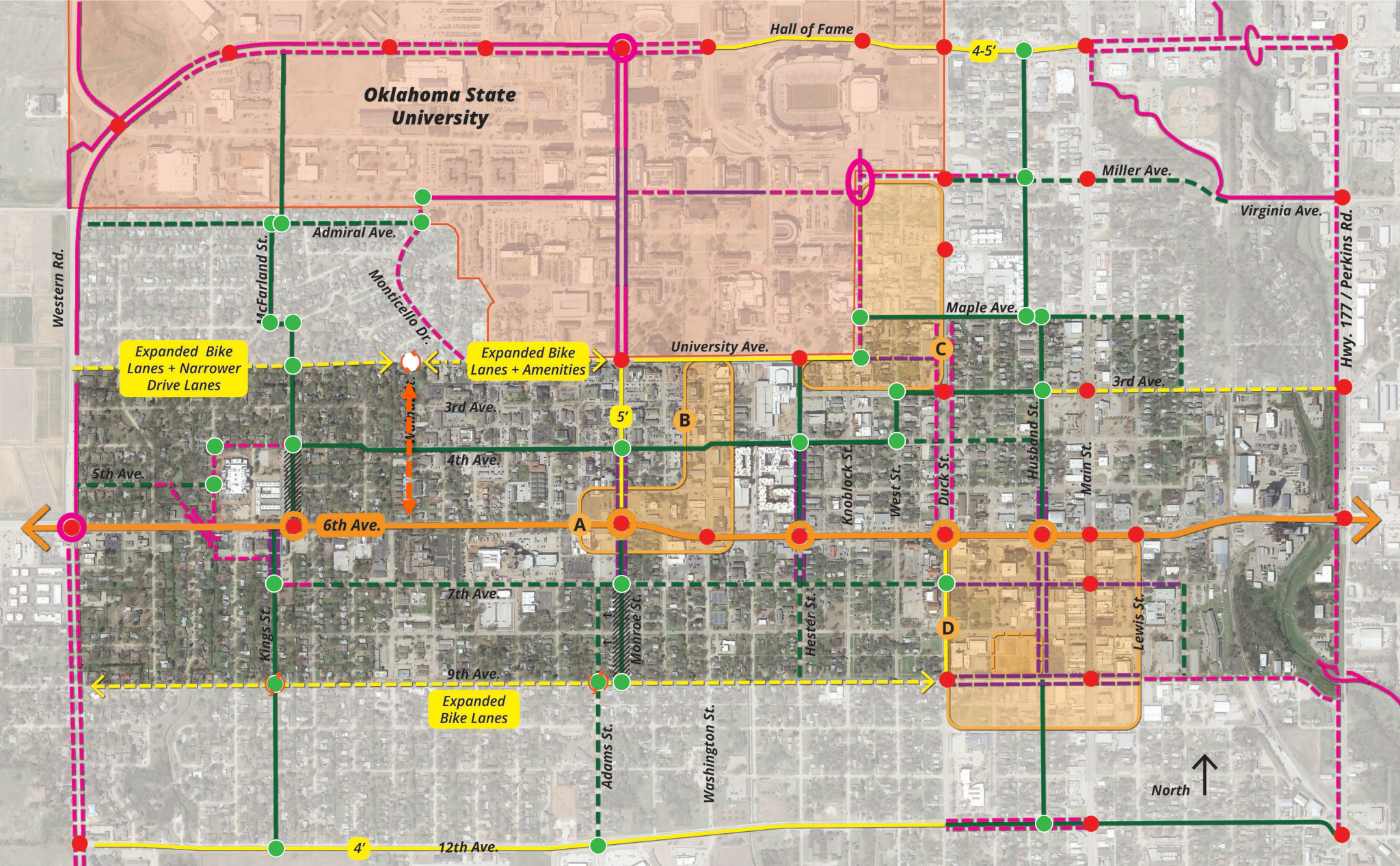
Separated Pedestrian /



Landscape Buffer

MONROE / 6th AVENUE





LEGEND

- 6th Avenue
- Opportunity Areas
- Existing On-Street Bike Lane
- Proposed On-Street Bike Lane
- Special Treatment
- Shared Street
- Off-Street Multi-Use Path
- Potential Underpass
- Existing Traffic Signal
- 6th Ave Intersection
- Shared Street Intersection
- Off-Street Path / Trail Intersection
- Potential Traffic Circle