

NOTES

Lined area for notes.

DISTRICT 1 ENGINEER: CHRIS WALLACE, P.E.

\*Totals DO NOT include Toll Roads

\*\*Totals DO NOT include County Bridges

\*Total Road Miles  
1,111.19

\*Total Interstate Miles  
97.30

\*\*Total Bridges  
699

COUNTIES

Adair, Cherokee, Haskell, McIntosh, Muskogee, Okmulgee, Sequoyah, Wagoner



PLEASE PROVIDE YOUR COMMENTS BY: 03/15/2024

For more information on the project, call (405) 325-3269 or email environment@odot.org.



www.odot.org/publicmeetings



PUBLIC OPEN HOUSE



February 29, 2024  
4:00pm - 6:30pm  
Coweta Assembly of God Church  
29707 E. Hwy 51  
Coweta, OK 74429

SH-51 Connection with Muskogee Turnpike (SH-351)

Wagoner County  
JP 33806(04)

www.odot.org/publicmeetings

PUBLIC OPEN HOUSE

The Oklahoma Department of Transportation (ODOT), in conjunction with Oklahoma Turnpike Authority (OTA) and Federal Highway Administration (FHWA) will host an open house public meeting to present the proposed improvements for the new SH-51 connection with the Muskogee Turnpike (SH-351) in Wagoner County. This is a come and go open house meeting with no formal presentation.



PURPOSE & NEED

The purpose and need of the project is to connect SH-51 to the Muskogee Turnpike (SH-351) to best serve the needs of the traveling public and be consistent with the Long Range Plans for the area.

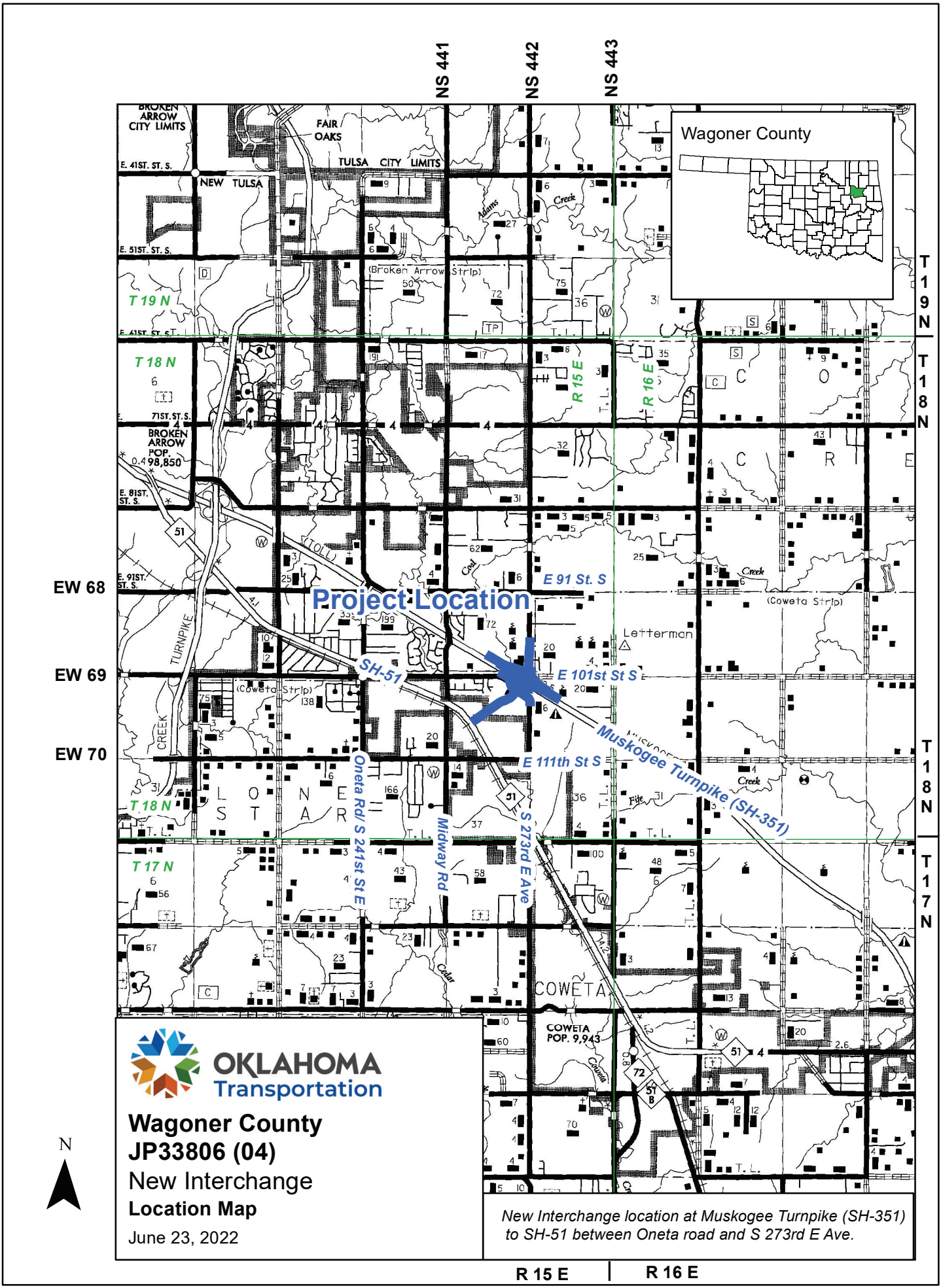


JOIN

www.odot.org/publicmeetings



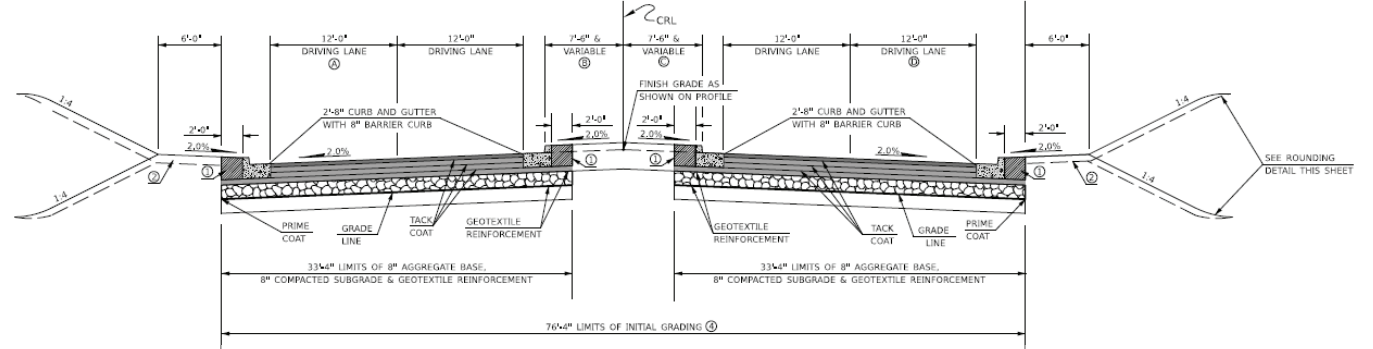
OKLAHOMA  
Transportation



**Wagoner County**  
**JP33806 (04)**  
**New Interchange**  
**Location Map**  
 June 23, 2022

*New Interchange location at Muskogee Turnpike (SH-351) to SH-51 between Oneta road and S 273rd E Ave.*

**PROPOSED TYPICAL SECTION**



**4-Lane Divided Connector Typical Section**

**PROJECT BACKGROUND**

Three design options were previously evaluated, and a Virtual Open House was held June 8, 2021 through June 22, 2021 seeking input from citizens, stakeholders, federal and state agencies, and public officials. As stated at that time, Alternative 3 was selected as the preferred. The preferred option provides a new Turnpike Interchange at S. 273rd E. Avenue, a new bridge located to the northwest of the current location and a new connection on new alignment to provide 4-lane divided connection from SH-51 to Muskogee Turnpike (SH-351). Three round-about connections are included between the Turnpike and SH-51. ODOT, and OTA have worked jointly with Wagoner County, City of Broken Arrow, City of Coweta and Indian Nations Council of Governments (INCOG) in development of this proposal. This connection is within INCOG's 2045 Regional Transportation Plan, and both the Cities of Coweta and Broken Arrow are supportive of the project. The purpose and need of the project is to connect SH-51 to the Muskogee Turnpike (SH-351) to best serve the needs of the traveling public and be consistent with the Long Range Plans for the area.

**PROJECT DESCRIPTION**

The connector roadway section will consist of four (4)-12-foot-wide driving lanes with curb and gutter and raised grassed median or a 14-foot turn lane and 8-10 foot outside paved shoulders with a grass median. The connection will tie to the proposed Wagoner County widening of S. 273rd E. Avenue north of the Muskogee Turnpike that will consist of two (2)-12-foot driving lanes with a 14-foot turn lane with 10-foot paved shoulders.

The Turnpike interchange is located at S.273rd E. Avenue.

New bridge is located to the northwest of the existing bridge location.

New connection is on new alignment to provide the roadway connection from SH-51 to Muskogee Turnpike (SH-351).

Three round-about connections are included between the Turnpike and SH-51, one of which will form the new intersection between E. 101st Street / S. 273rd E. Avenue & the connection Control of access will be obtained by ODOT for this project.

The Muskogee Turnpike will have tolls, but the connection from SH-51 to the Turnpike will not have a toll.

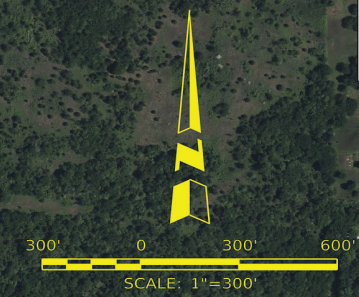


[www.odot.org/publicmeetings](http://www.odot.org/publicmeetings)



# SH-51 Connection with Muskogee Turnpike (SH-351) Wagoner County; JP 33806(04)

POE & ASSOCIATES, OKLAHOMA CITY, OK  
**PRELIMINARY  
PLANS**  
7-FEB-24



<b>LEGEND</b>	
Existing Right-of-Way	<span style="color: blue;">—</span>
Proposed Right-of-Way	<span style="color: green;">—</span>
Edge of Pavement	<span style="color: yellow;">—</span>
Edge of Earthwork	<span style="color: purple;">—●—●—●—</span>

2/7/2024 4:00:45 PM G:\PROJECTS\2022\1 - EC-2187 SH-51 GRADE DRAIN SURFACE DESIGN\Plan Sheets\Roadway\Shrs\3380604-OVERALL\_LAYOUT\_SHEET.dgn