

**PROPOSED RAMP D-E:
GOODYEAR BLVD. NORTH
TO US-62 WESTBOUND**






**PROPOSED RAMP D-E:
US-62 WESTBOUND
TO GOODYEAR BLVD.
SOUTH**


**PROPOSED RAMP C-
US-62 EASTBOUND
TO GOODYEAR BLVD. SOUTH**

**PROPOSED RAMP F-
GOODYEAR BLVD. NORTH
TO US-62 EASTBOUND**

**PROPOSED GOODYEAR
BLVD. ALIGNMENT**

LEGEND

-  PROPOSED DISTURBED AREA
-  PROPOSED RIGHT OF WAY (R/W)
-  PROPERTY LINE
-  EXISTING RIGHT OF WAY
-  ROADWAY SEGMENT




NW 97TH ST

NW 97TH ST

US-62

NW CACHE ROAD



US-62 INTERCHANGE
CITY PROJECT NO. EN2104 -
JP 35730(04)